WESTERN ALEUTIAN ISLANDS

LEGEND

EAST CHART | WEST CHART

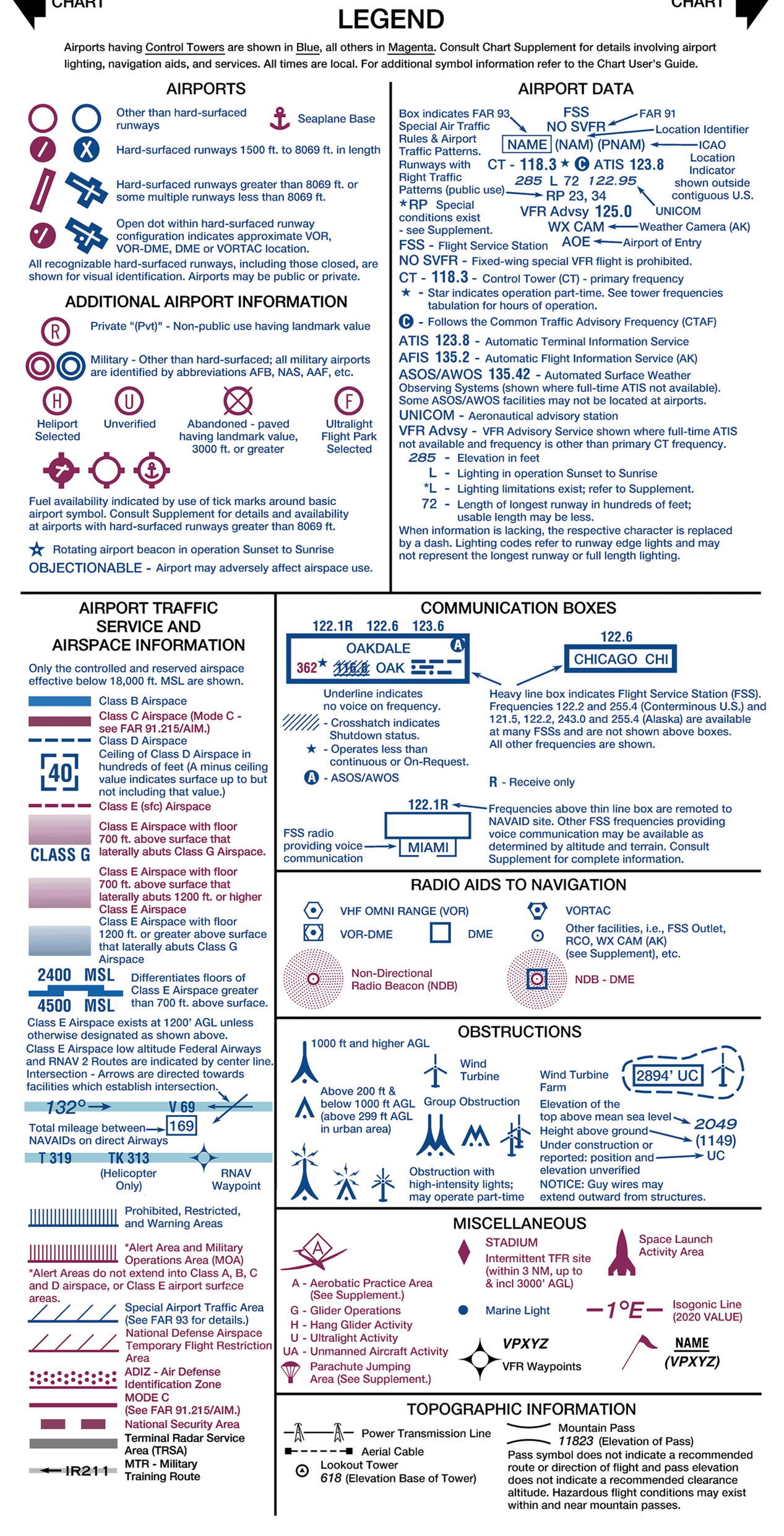

EAST CHART **WESTERN ALEUTIAN ISLANDS SECTIONAL** WEST CHART

SECTIONAL AERONAUTICAL CHART SCALE 1:500,000

Federal Aviation Administration

EFFECTIVE 0901Z **29 DEC 2022**

TO 0901Z **23 FEB 2023**

Consult NOTAMs for latest information

Consult/Subscribe to FAA Safety Alerts and Charting Notices at:

http://www.faa.gov/air_traffic/flight_info/aeronav/safety_alerts/

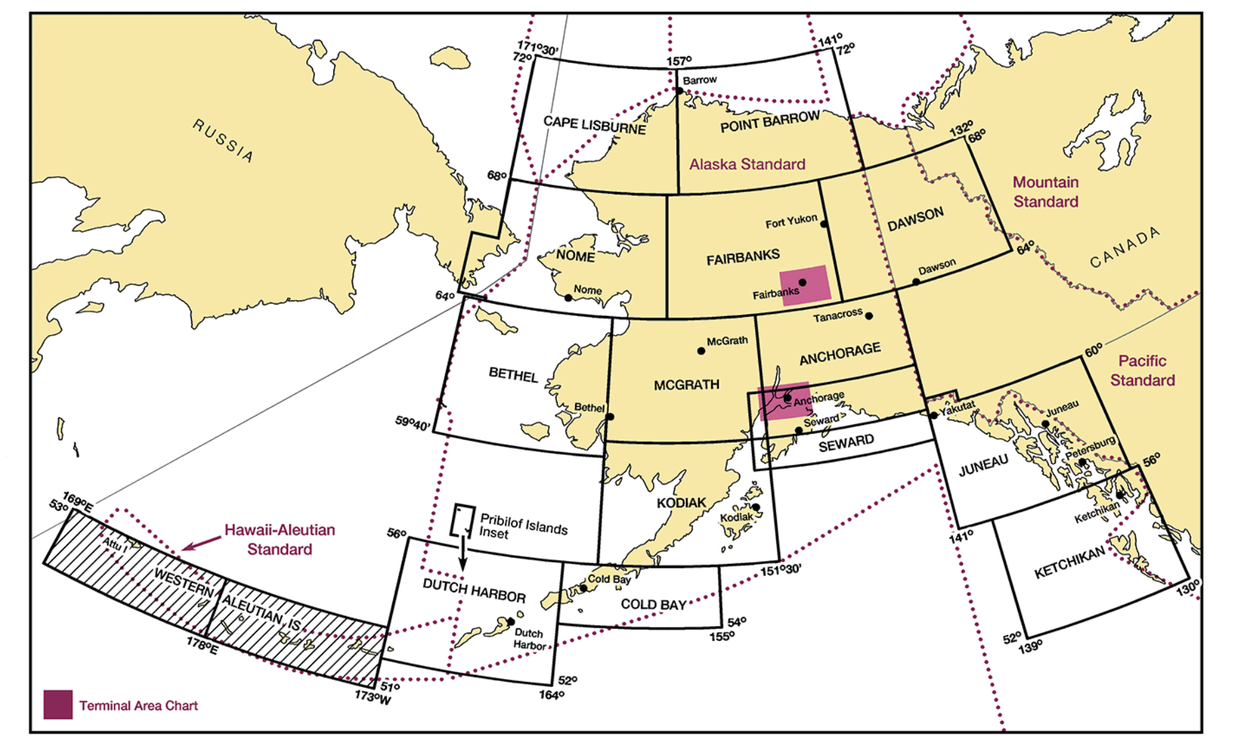

Published from digital files compiled in accordance with Interagency Air Committee specifications and agreements approved by Department of Defense - Federal Aviation Administration.

Warning: Refer to current foreign charts and flight information publications for information within foreign airspace.

FAA Product ID: SWAL

NSN 7641014099796

NGA REF. NO. SECXXWESTALEUTS

EFF. DATE 22363

CAUTION: This chart is primarily designed for VFR navigational purposes and does not purport to indicate the presence of all power transmission and telecommunication lines, terrain or obstacles which may be encountered below reasonable and safe altitudes.

NOTE: Airports outside the U.S. are shown with the standard ○ symbol. Only the airport names and ICAO identifiers are shown.

Flight Following Services are available on request and highly recommended in and around Class B, C, and TRSA areas.

CAUTION: Unmanned Aircraft Systems (UAS) may be approved to operate above critical infrastructure including obstacles and linear features such as high-voltage powerlines ——·——·——·——
Obstacles ——·——·——·—— and railroads ——·——·——·——
Check NOTAMs and see AIM for details.

FOR PROCUREMENT: For digital products, visit https://www.faa.gov/air_traffic/flight_info/aeronautical/digital_products/ For a list of approved FAA Print Providers, visit our website at https://www.faa.gov/air_traffic/flight_info/aeronautical/print_providers/

REPORTING CHART ERRORS: You are requested to inform us of chart errors and/or additions that come to your attention. Please use the "Report a Chart Error" form on the FAA Chart Users website at http://nfdc.faa.gov/ or write to: Chief Cartographer, or call that number at 1-800-638-8972 or visit https://www.faa.gov/air_traffic/flight_info/aeronautical/aero_data/ or mail to: FAA, Aeronautical Information Services,1305 East-West Highway, SSMC 4, Suite 4400, Silver Spring, MD 20910-3281.

Lambert Conformal Conic Projection Standard Parallels 49°20' and 54°40'
Horizontal Datum: North American Datum of 1983 (World Geodetic System 1984)

CONTOUR INTERVAL 1,000 feet
Intermediate contours 200 feet
Auxiliary contours 200 feet
HIGHEST TERRAIN elevation is 5925 feet located at 51° 57' N - 179° 08' W
Spot elevation ..... • 4254
Approximate elevation ..... + 3000

CONVERSION OF ELEVATIONS

FEET (Thousands)	0	1	2	3	4	5	6	7	8	9	10	15	20	25	30	35	40	45	50
METERS (Thousands)	0	0.3	0.6	0.9	1.2	1.5	1.8	2.1	2.4	2.7	3	4.5	6	7.5	9	10.5	12	13.5	15

Class E Airspace within the United States extends up to 14,500 feet MSL. All and above this altitude all airspace is Class A except for special use airspace and areas of less than 700 feet above the terrain and certain special use airspace areas.

ATTENTION
THIS CHART CONTAINS MAXIMUM ELEVATION FIGURES (MEF). The Maximum Elevation Figures shown in quadrangles bounded by ticked lines of latitude and longitude are represented in THOUSANDS and HUNDREDS of feet above mean sea level. The MEF is based on the information available concerning the highest terrain feature in each quadrangle, including terrain and obstructions (trees, towers, antennas, etc.).
Example: 12,500 feet **12 5**

Features normally used as checkpoints for controlling VFR traffic are emphasized on this series of charts so they may be readily identified.

Example: ⚡ **POWER PLANT**

The name shown is that used by the controlling personnel and is not necessarily the official name of the feature.

CAUTION: Severe turbulence may occur over rugged terrain. See AIM.

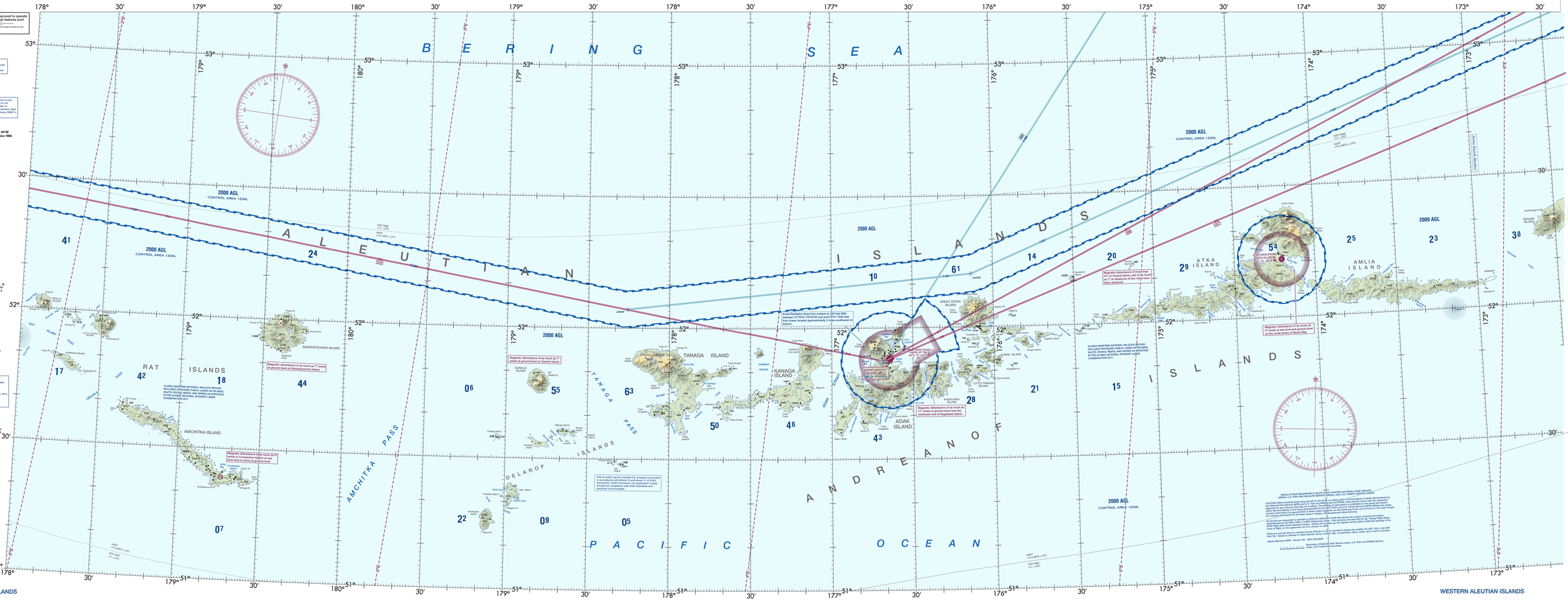

WESTERN ALEUTIAN ISLANDS

WESTERN ALEUTIAN ISLANDS