DENVER FLYWAY (printed mirrored)

VFR TERMINAL AREA CHART
DENVER / COLORADO SPRINGS

DENVER/ COLORADO SPRINGS

Airports having Control Towers are shown in Blue, all others in Magenta. Consult Chart Supplement for details involving airport lighting, navigation aids, and services. All times are local. For additional symbol information refer to the Chart User's Guide.

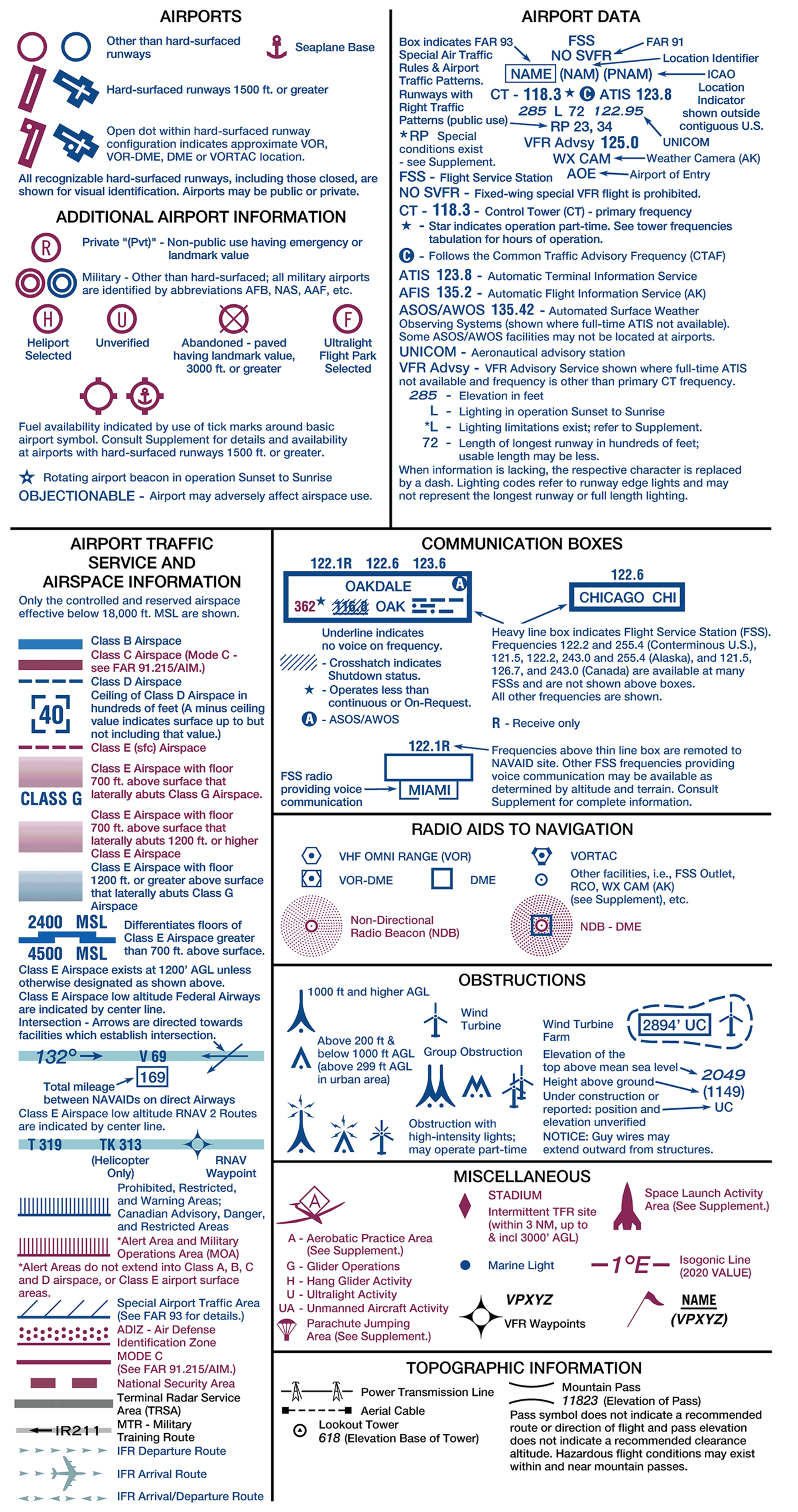

DENVER / COLORADO SPRINGS TAC

VFR TERMINAL AREA CHART SCALE 1:250,000

Federal Aviation Administration

EFFECTIVE 0901Z **25 FEB 2021**
TO 0901Z **22 APR 2021**

Consult NOTAMs for latest information

Consult/Subscribe to FAA Safety Alerts and Charting Notices at:
http://www.faa.gov/air_traffic/flight_info/aeronav/safety_alerts/

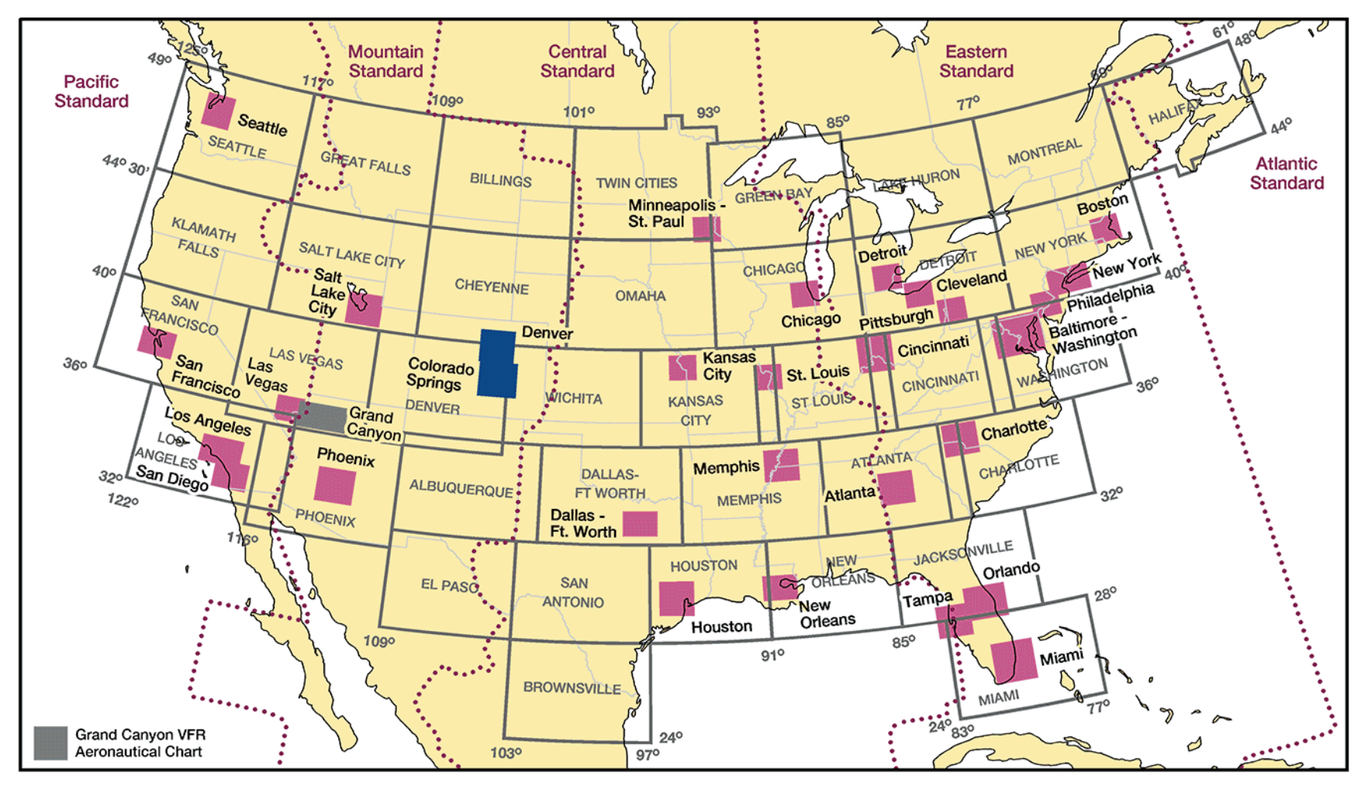

Published from digital files compiled in accordance with Interagency Air Committee specifications and agreements approved by Department of Defense - Federal Aviation Administration.

Warning: Refer to current foreign charts and flight information publications for information within foreign airspace.

FAA Product ID: TDEN
NSN 7641015526064
NGA REF. NO. VFRTADENVERCOSP
EFF. DATE 21056

CONTROL TOWER FREQUENCIES ON DENVER TERMINAL AREA CHART

Airports with control towers are indicated on the face of the chart by the letters CT followed by the primary VHF tower frequency(ies). Information for each tower is listed in the table below. Operational hours are local time. The primary VHF and UHF tower and ground control frequencies are listed.

Automatic Terminal Information Service (ATIS) frequencies shown on the face of the chart are arrival VHF/UHF frequencies. All ATIS frequencies are listed in the table below. ATIS operational hours may differ from tower operational hours.

ASR and/or PAR indicate Radar Instrument Approach available.

"MON-FRI" indicates Monday through Friday.

O/T indicates other times.

CONTROL TOWER	OPERATES	TOWER	GND CON	ATIS	ASR/PAR
BUCKLEY AFB	0630-2230 TUE-SAT 0800-1600 SUN-MON	121.0 291.675	121.6 275.8	119.675 259.3	
CENTENNIAL	CONTINUOUS	118.9	121.8	120.3	
COLORADO AIR AND SPACE PORT	0700-2100	120.2	124.7	119.025	
DENVER INTL	CONTINUOUS	128.75 273.55 (RWY 07/25) 132.35 239.275 (RWYS 08/26 & 17L/35R) 133.3 322.45 (RWY 17R/35L) 135.3 351.95 (RWYS 16L/34R & 16R/34L)	121.85 377.1 (RWYS 08/26, 17L/35R & 17R/35L) 127.5 379.175 (RWYS 07/25, 16L/34R & 16R/34L)	125.6 379.9 (ARR) 134.025 (DEP)	
NORTHERN COLORADO RGNL	0800-1800	118.4	121.65	135.075	
ROCKY MOUNTAIN METRO	0600-2200	118.6 233.7	121.7	126.25	

CLASS B, CLASS C, TRSA, AND SELECTED APPROACH CONTROL FREQUENCIES

FACILITY	FREQUENCIES	SERVICE AVAILABILITY
DENVER CLASS B	126.1 360.75 (W) 128.25 371.95 (E) 128.45 251.075 (S) 134.85 251.125 (N)	CONTINUOUS

REPORTING CHART ERRORS

You are requested to inform us of chart errors and/or additions that come to your attention while using this chart. See frequently asked questions (FAQs) on our website at http://faa.gov/go/ais prior to contacting us via toll free number at 1-800-638-8972 or visit https://www.faa.gov/air_traffic/flight_info/aeronav/aero_data or mail to: FAA, Aeronautical Information Services,1305 East-West Highway, SSMC 4, Suite 4400, Silver Spring, MD 20910-3281.

FOR PROCUREMENT: For digital products, visit http://www.faa.gov/air_traffic/flight_info/aeronav/digital_products/
For a list of approved FAA Print Providers, visit our website at: http://www.faa.gov/air_traffic/flight_info/aeronav/print_providers/

Lambert Conformal Conic Projection Standard Parallels 33° and 45°
Horizontal Datum: North American Datum of 1983 (World Geodetic System 1984)

CONVERSION OF ELEVATIONS

FEET (Thousands)	0	2	4	6	8	10	12	14	16	18	20	22	24	26	28	30

METERS (Thousands)	0	1	2	3	4	5	6	7	8	9

CAUTION: Severe turbulence may occur over rugged terrain. See AIM.

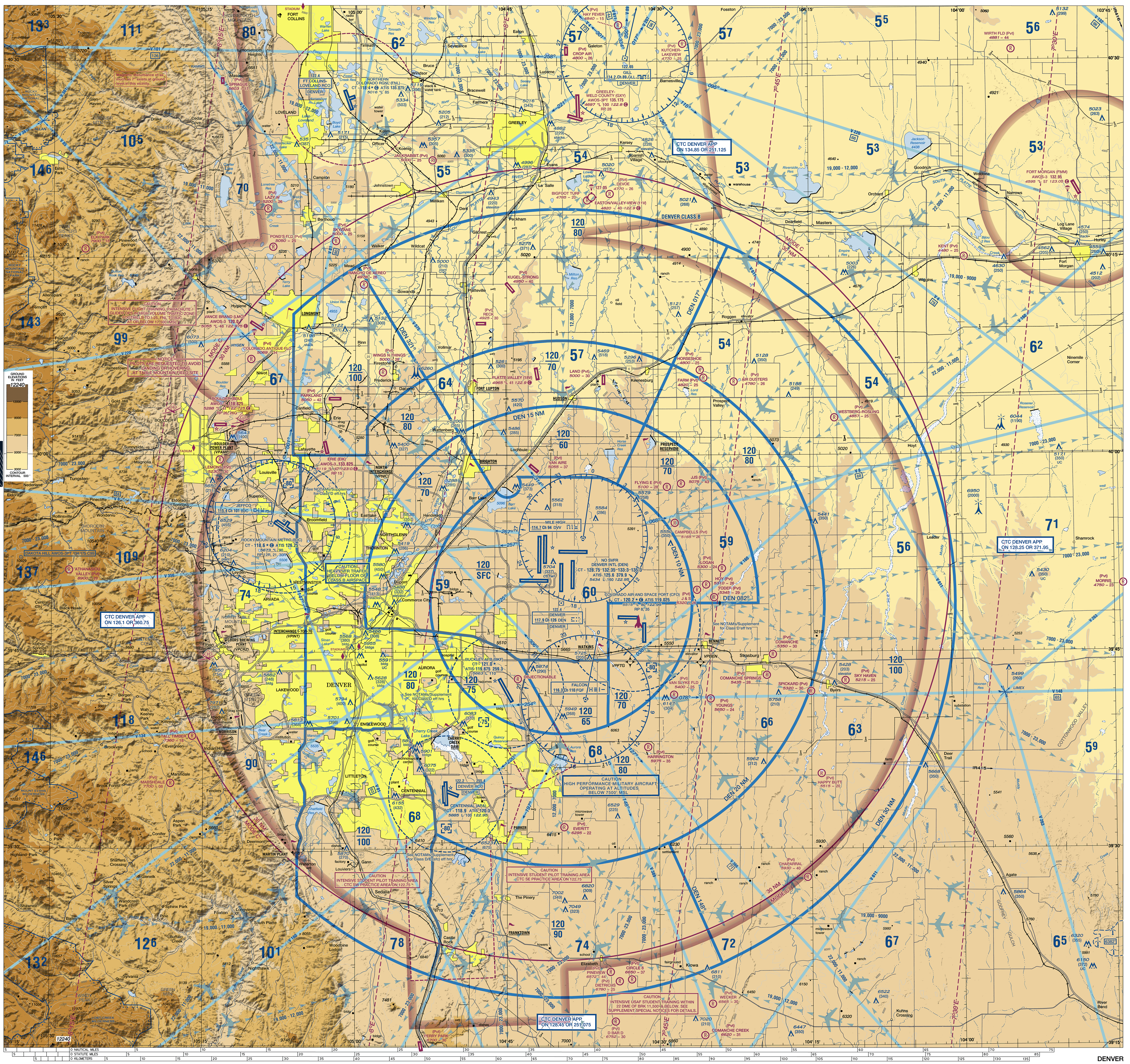

DENVER

CAUTION: This chart is primarily designed for VFR navigational purposes and does not purport to indicate the presence of all power transmission and telecommunication lines, terrain or obstacles which may be encountered below reasonable and safe altitudes.

MILITARY TRAINING ROUTES (MTRs)

All IR and VR MTRs are shown, and may extend from the surface upwards. Only the route centerline, direction of flight along the route, and the route designator are depicted - route widths and altitudes are not shown.

DoD users refer to Area Planning AP/1B Military Training Routes North and South America for current routes.

Features normally used as checkpoints for controlling VFR traffic are emphasized on this series of charts so they may be readily identified.

Example: POWER PLANT

The name shown is that used by the controlling personnel and is not necessarily the official name of the feature.

ATTENTION

THIS CHART CONTAINS MAXIMUM ELEVATION FIGURES (MEF).
The Maximum Elevation Figures shown in quadrangles bounded by ticked lines of latitude and longitude are represented in THOUSANDS and HUNDREDS of feet above mean sea level. The MEF is based on information available concerning the highest known feature in each quadrangle, including terrain and obstructions (trees, towers, antennas, etc.).

Example: 12,500 feet 12⁵

DENVER CLASS B AIRSPACE

See back of this chart for procedural information within the Denver Class B Airspace

EXAMPLES OF CLASS B ALTITUDES

70 --- Ceiling in hundreds of feet MSL
30 --- Floor in hundreds of feet MSL

NORTH AMERICAN AEROSPACE DEFENSE COMMAND (NORAD) PROCEDURES

All aircraft operating in the U.S. national airspace, if capable, will maintain a listening watch on guard frequencies VHF 121.5 or UHF 243.0. It is incumbent upon all aviators to know and understand their responsibilities if intercepted. Review "AIM" section 5-6-13 for intercept procedures. Additionally, if U.S. military fighter jets intercept an aircraft and flares are dispensed in the area of that aircraft, aviators will pay strict attention, contact air traffic control immediately on the local frequency or on VHF guard 121.5 or UHF 243.0 and follow the interceptor visual ICAO signals. Be advised that non-compliance may result in the use of force.

Class G Airspace within the United States extends up to 14,500 feet MSL. At and above this altitude all airspace is within Class E Airspace, excluding the airspace less than 1500 feet above the terrain and certain special use airspace areas.

Entire area of this chart is within the Mountain Standard Time Zone + 7 (+6 DT) = UTC

Flight Following Services are available on request and highly recommended in and around Class B, C, and TRSA areas.

REGULATIONS REGARDING FLIGHTS OVER CHARTED NATIONAL PARK SERVICE AREAS, U.S. FISH AND WILDLIFE SERVICE AREAS, BUREAU OF LAND MANAGEMENT AREAS AND U.S. FOREST SERVICE AREAS

The landing of aircraft is prohibited on lands or waters administered by the National Park Service, U.S. Fish and Wildlife Service, Bureau of Land Management or U.S. Forest Service (hereafter referred to as Agency/Agencies) without authorization from the respective agency. Exceptions include: 1) when forced to land due to an emergency beyond the control of the operator, 2) at officially designated landing sites, or 3) on approved official business of the Federal Government. All aircraft are requested to maintain a minimum altitude of 2,000 feet above the surface of the following: National Parks, Monuments, Seashores, Lakeshores, Recreation Areas, Scenic Riverways, Wildlife Refuges, Big Game Refuges, Game Ranges, Wildlife Ranges, Conservation Areas, Wild and Scenic Rivers, Wilderness Areas and Primitive Areas administered by the Agencies. FAA Advisory Circular (AC) 91-36, "Visual Flight Rules (VFR) Flight Near Noise-Sensitive Areas," defines the surface as: the highest terrain within 2,000 feet laterally of the route of flight, or the upper-most rim of a canyon or valley. Federal regulations also prohibit airdrops by parachute or other means of persons, cargo, or objects from aircraft on lands administered by the four agencies without authorization from the respective agency. Exceptions include: 1) emergencies involving the safety of human life, or 2) threat of serious property loss.

Boundary of Agency Areas

CAUTION: Unmanned Aircraft Systems (UAS) may be approved to operate above critical infrastructure including obstacles and linear features such as high-voltage powerlines, pipelines and railroads. Check NOTAMs and see AIM for details.

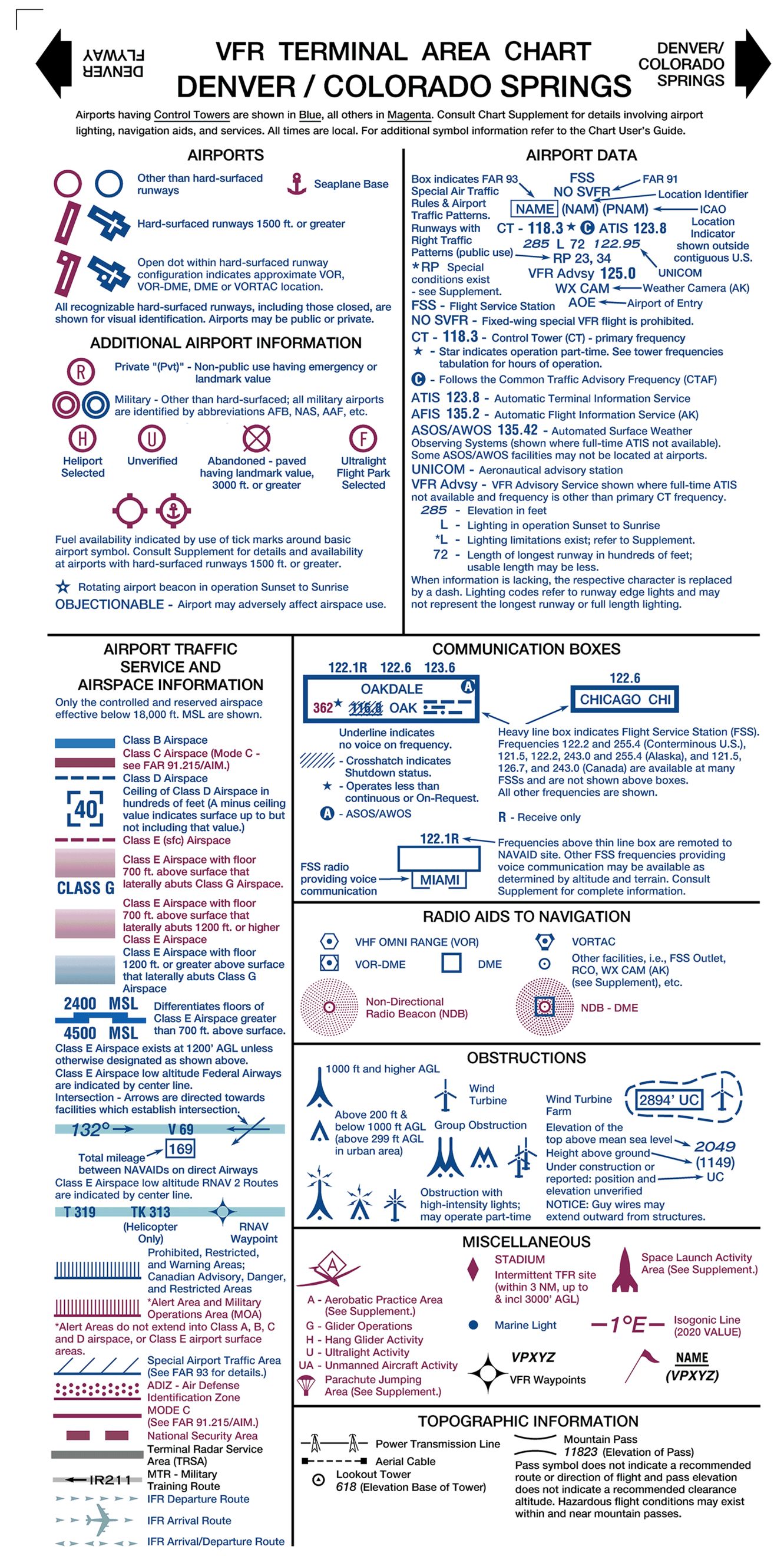

DENVER / COLORADO SPRINGS TAC

VFR TERMINAL AREA CHART SCALE 1:250,000

Federal Aviation Administration

EFFECTIVE 0901Z **25 FEB 2021**
TO 0901Z **22 APR 2021**

Consult NOTAMs for latest information

Consult/Subscribe to FAA Safety Alerts and Charting Notices at:
http://www.faa.gov/air_traffic/flight_info/aeronav/safety_alerts/

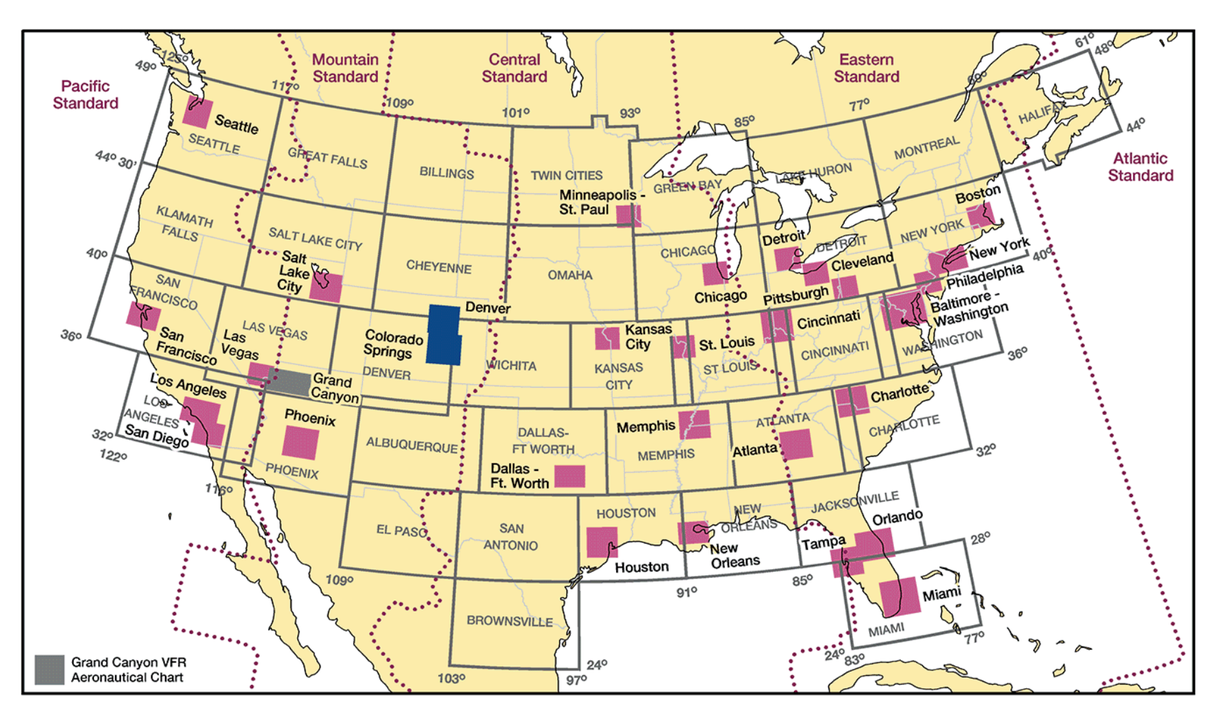

Published from digital files compiled in accordance with Interagency Air Committee specifications and agreements approved by Department of Defense - Federal Aviation Administration.

Warning: Refer to current foreign charts and flight information publications for information within foreign airspace.

FAA Product ID: TDEN
NSN 7641015526064
NGA REF. NO. VFRTADENVERCOSP
EFF. DATE 21056

Lambert Conformal Conic Projection Standard Parallels 33° and 45°
Horizontal Datum: North American Datum of 1983 (World Geodetic System 1984)

CONVERSION OF ELEVATIONS

FEET (Thousands)	0	2	4	6	8	10	12	14	16	18	20	22	24	26	28	30
METERS (Thousands)	0	1	2	3	4	5	6	7	8	9						

ATTENTION

THIS CHART CONTAINS MAXIMUM ELEVATION FIGURES (MEF).
The Maximum Elevation Figures shown in quadrangles bounded by ticked lines of latitude and longitude are represented in THOUSANDS and HUNDREDS of feet above mean sea level. The MEF is based on information available concerning the highest known feature in each quadrangle, including terrain and obstructions (trees, towers, antennas, etc.).

Example: 12,500 feet .... 12^5

NORTH AMERICAN AEROSPACE DEFENSE COMMAND (NORAD) PROCEDURES

All aircraft operating in the U.S. national airspace, if capable, will maintain a listening watch on guard frequencies VHF 121.5 or UHF 243.0. It is incumbent upon all aviators to know and understand their responsibilities if intercepted. Review "AIM" section 5-6-13 for intercept procedures. Additionally, if U.S. military fighter jets intercept an aircraft and flares are dispensed in the area of that aircraft, aviators will pay strict attention, contact air traffic control immediately on the local frequency or on VHF guard 121.5 or UHF 243.0 and follow the interceptor visual ICAO signals. Be advised that non-compliance may result in the use of force.

REPORTING CHART ERRORS

You are requested to inform us of chart errors and/or additions that come to your attention while using this chart. See frequently asked questions (FAQs) on our website at http://faa.gov/go/ais prior to contacting us via toll free number at 1-800-638-8972 or visit https://www.faa.gov/air_traffic/flight_info/aeronav/aero_data or mail to: FAA, Aeronautical Information Services,1305 East-West Highway, SSMC 4, Suite 4400, Silver Spring, MD 20910-3281.

CAUTION: Severe turbulence may occur over rugged terrain. See AIM.

Flight Following Services are available on request and highly recommended in and around Class B, C, and TRSA areas.

CAUTION: This chart is primarily designed for VFR navigational purposes and does not purport to indicate the presence of all power transmission and telecommunication lines, terrain or obstacles which may be encountered below reasonable and safe altitudes.

Features normally used as checkpoints for controlling VFR traffic are emphasized on this series of charts so they may be readily identified.

Example: POWER PLANT

The name shown is that used by the controlling personnel and is not necessarily the official name of the feature.

FOR PROCUREMENT: For digital products, visit http://www.faa.gov/air_traffic/flight_info/aeronav/digital_products/
For a list of approved FAA Print Providers, visit our website at: http://www.faa.gov/air_traffic/flight_info/aeronav/print_providers/

MILITARY TRAINING ROUTES (MTRs)

All IR and VR MTRs are shown, and may extend from the surface upwards. Only the route centerline, direction of flight along the route, and the route designator are depicted - route widths and altitudes are not shown.

DoD users refer to Area Planning AP/1B Military Training Routes North and South America for current routes.

Entire area of this chart is within the Mountain Standard Time Zone + 7 (+6 DT) = UTC

Class G Airspace within the United States extends up to 14,500 feet MSL. At and above this altitude all airspace is within Class E Airspace, excluding the airspace less than 1500 feet above the terrain and certain special use airspace areas.

REGULATIONS REGARDING FLIGHTS OVER CHARTED NATIONAL PARK SERVICE AREAS, U.S. FISH AND WILDLIFE SERVICE AREAS, BUREAU OF LAND MANAGEMENT AREAS AND U.S. FOREST SERVICE AREAS

The landing of aircraft is prohibited on lands or waters administered by the National Park Service, U.S. Fish and Wildlife Service, Bureau of Land Management or U.S. Forest Service (hereafter referred to as Agency/Agencies) without authorization from the respective agency. Exceptions include: 1) when forced to land due to an emergency beyond the control of the operator, 2) at officially designated landing sites, or 3) on approved official business of the Federal Government. All aircraft are requested to maintain a minimum altitude of 2,000 feet above the surface of the following: National Parks, Monuments, Seashores, Lakeshores, Recreation Areas, Scenic Riverways, Wildlife Refuges, Big Game Refuges, Game Ranges, Wildlife Ranges, Conservation Areas, Wild and Scenic Rivers, Wilderness Areas and Primitive Areas administered by the Agencies. FAA Advisory Circular (AC) 91-36, "Visual Flight Rules (VFR) Flight Near Noise-Sensitive Areas," defines the surface as: the highest terrain within 2,000 feet laterally of the route of flight, or the upper-most rim of a canyon or valley. Federal regulations also prohibit airdrops by parachute or other means of persons, cargo, or objects from aircraft on lands administered by the four agencies without authorization from the respective agency. Exceptions include: 1) emergencies involving the safety of human life, or 2) threat of serious property loss.

• • • • • • • • Boundary of Agency Areas

CAUTION: Unmanned Aircraft Systems (UAS) may be approved to operate above critical infrastructure including obstacles and linear features such as high-voltage powerlines and pipelines and railroads. Check NOTAMs and see AIM for details.

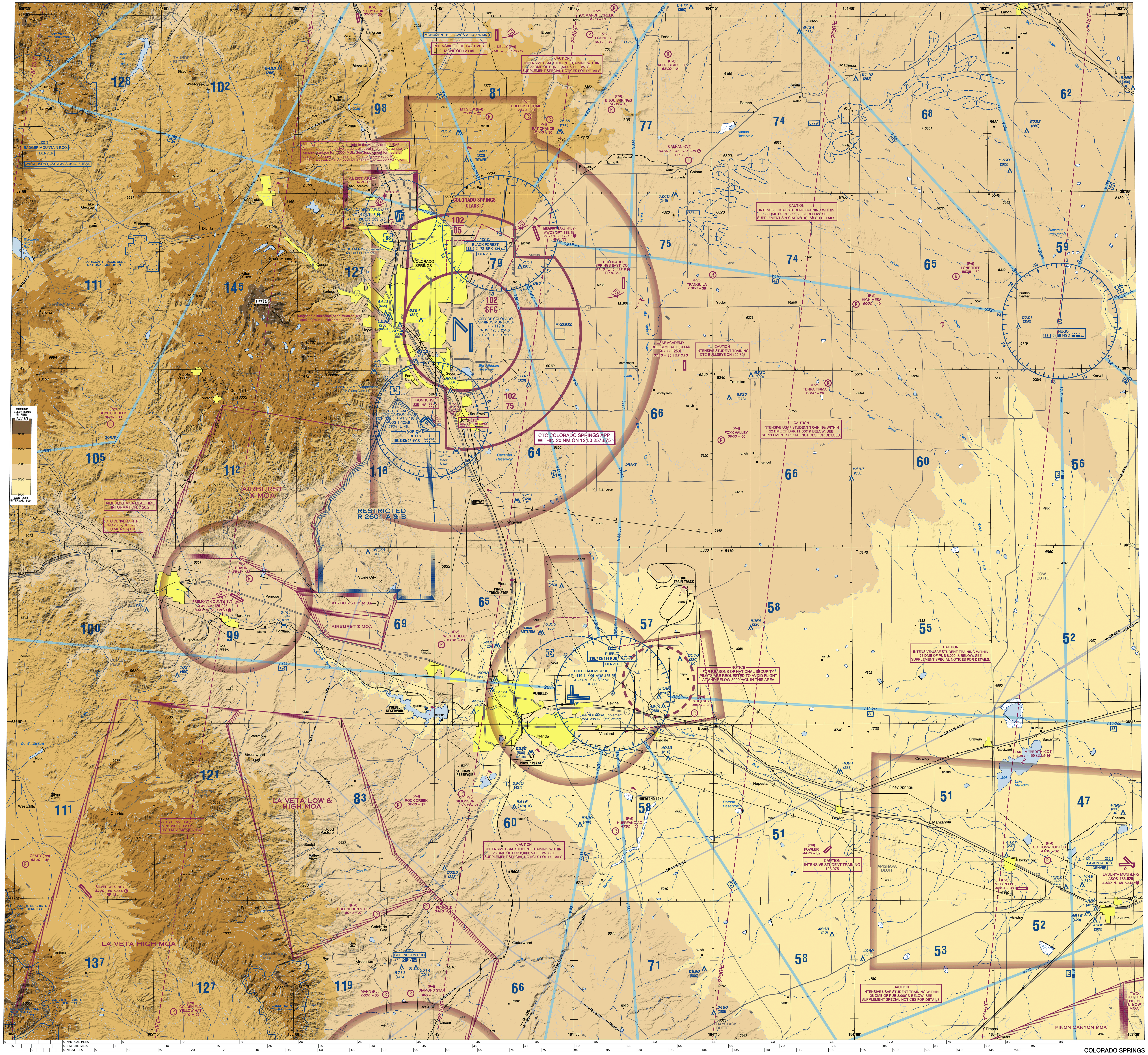

COLORADO SPRINGS

CONTROL TOWER FREQUENCIES ON COLORADO SPRINGS TERMINAL AREA CHART

Airports with control towers are indicated on the face of the chart by the letters CT followed by the primary VHF tower frequency(ies). Information for each tower is listed in the table below. Operational hours are local time. The primary VHF and UHF tower and ground control frequencies are listed.

Automatic Terminal Information Service (ATIS) frequencies shown on the face of the chart are arrival VHF/UHF frequencies. All ATIS frequencies are listed in the table below. ATIS operational hours may differ from tower operational hours.

ASR and/or PAR indicate Radar Instrument Approach available.

"MON-FRI" indicates Monday through Friday.

O/T indicates other times.

CONTROL TOWER	OPERATES	TOWER	GND CON	ATIS	ASR/PAR
BUTTS AAF (FORT CARSON)	0400-2300 TUE-THU 0500-2300 FRI-MON CLSD THANKSGIVING, CHRISTMAS & NEW YEARS	125.5 229.4 239.3	118.55 253.6	108.8	
CITY OF COLORADO SPRINGS MUNI	CONTINUOUS	119.9 360.6	121.7 348.6	125.0 254.3	
PUEBLO MEML	0600-2200	119.1 257.8	121.9	125.25	
USAF ACADEMY AFLD	0545 OR SR (WHICHEVER IS LATER)-SS MON-FRI 0730-1430 SAT CLSD HOL	124.15 319.25	118.125	128.525 269.375	

CLASS B, CLASS C, TRSA, AND SELECTED APPROACH CONTROL FREQUENCIES

FACILITY	FREQUENCIES	SERVICE AVAILABILITY
COLORADO SPRINGS CLASS C	124.0 257.875	CONTINUOUS
BUTTS AAF (FORT CARSON)	124.0 257.875	CONTINUOUS

SPECIAL USE AIRSPACE ON COLORADO SPRINGS TERMINAL AREA CHART

Unless otherwise noted altitudes are MSL and in feet. Time is local.
"TO" an altitude means "To and including."
FL – Flight Level
NO A/G – No air to ground communications.
Contact Flight Service for information.

† Other times by NOTAM.
NOTAM – Use of this term in Restricted Areas indicates FAA and DoD NOTAM systems. Use of this term in all other Special Use areas indicates the DoD NOTAM system.

U.S. P–PROHIBITED, R–RESTRICTED, W–WARNING, A–ALERT, MOA–MILITARY OPERATIONS AREA

NUMBER	ALTITUDE	TIME OF USE	CONTROLLING AGENCY/ CONTACT FACILITY	FREQUENCIES
R-2601 A	TO BUT NOT INCL 12,500	0500-2400 MON-FRI †1 HR IN ADVANCE	DENVER CNTR	128.375 379.95
R-2601 B	12,500 TO BUT NOT INCL 22,500	BY NOTAM 1 HR IN ADVANCE	DENVER CNTR	128.375 379.95
R-2602	TO 1000 AGL	CONTINUOUS	DENVER CNTR	
A-260	TO 17,500	SR-SS	NO A/G	

Alert Areas do not extend into Class A, B, C and D airspace, or Class E airport surface areas.

MOA NAME	ALTITUDE*	TIME OF USE†	CONTROLLING AGENCY/ CONTACT FACILITY	FREQUENCIES
AIRBURST X	1500 AGL	SR-SS TUE-SAT EXC 2200-0700	DENVER CNTR	128.37 379.95
AIRBURST Y	500 AGL	SR-SS TUE-SAT EXC 2200-0700	DENVER CNTR	128.37 379.95
AIRBURST Z	500 AGL TO BUT NOT INCL 8500	SR-SS TUE-SAT EXC 2200-0700	DENVER CNTR	128.37 379.95
LA VETA HIGH	13,000	0700-1600 MON-FRI EXC HOL	DENVER CNTR	128.375 379.95
LA VETA LOW	1500 AGL TO BUT NOT INCL 13,000	INTERMITTENT BY NOTAM	DENVER CNTR	128.375 379.95
PINON CANYON	100 AGL TO 10,000	0700-2200 INTERMITTENT BY NOTAM	DENVER CNTR	128.375 379.95
TWO BUTTES HIGH	10,000	SR-SS TUE-SAT EXC 2200-0700	DENVER CNTR	128.37 379.95
TWO BUTTES LOW	300 AGL TO BUT NOT INCL 10,000	INTERMITTENT BY NOTAM EXC 2200-0700	DENVER CNTR	128.37 379.95

*Altitudes indicate floor of MOA. All MOAs extend to but do not include FL 180 unless otherwise indicated in tabulation or on chart.
†Other times by DoD NOTAM.

COLORADO SPRINGS TERMINAL AREA

EXAMPLES OF CLASS C ALTITUDES

70 --- Ceiling in hundreds of feet MSL
30 --- Floor in hundreds of feet MSL

VFR FLYWAY PLANNING CHART
DENVER
Scale 1:250,000
NOT TO BE USED FOR NAVIGATION

AIRPORTS
Paved Runways
NAME (NAM)
NAME (NAM)
Unpaved Runways
NAME (NAM)

RADIO AIDS TO NAVIGATION
VOR — DLG 138.8
NDB — DCW 262
VORTAC — PPS 121.8
NDB-DME — RMW 320
VOR-DME — KIP 110.7
DME — PVU CH 21 (108.4)

AIRPORT TRAFFIC SERVICE AND AIRSPACE INFORMATION
Class B Airspace
Class C Airspace (Mode C - see FAR 91.215/AIM.)
Class B/C Surface Area
Prohibited, Restricted, and Warning Areas; Canadian Advisory, Danger, and Restricted Areas
*Alert Area and Military Operations Area (MOA)
*Alert Areas do not extend into Class A, B, C and D airspace, or Class E airport surface areas.
IFR Departure Routes
IFR Arrival Routes
IFR Arrival/Departure Routes

Examples of Class B Airspace Altitudes
70 - - - Ceiling in hundreds of feet MSL
30 - - - Floor in hundreds of feet MSL
Mode C (See FAR 91.215/AIM.)
Class D Airspace
40 Ceiling of Class D Airspace in hundreds of feet (A minus ceiling value indicates surface up to but not including that value.)
Class E (sfc) Airspace

Suggested VFR Flyway and Altitude
2600 6700

OBSTRUCTIONS (Selected)
2049

MISCELLANEOUS
Navigation Reference Point
N39° 56.32' W120° 36.91'

TOPOGRAPHIC INFORMATION
12256 Mountain Top or Peak and Spot Elevation

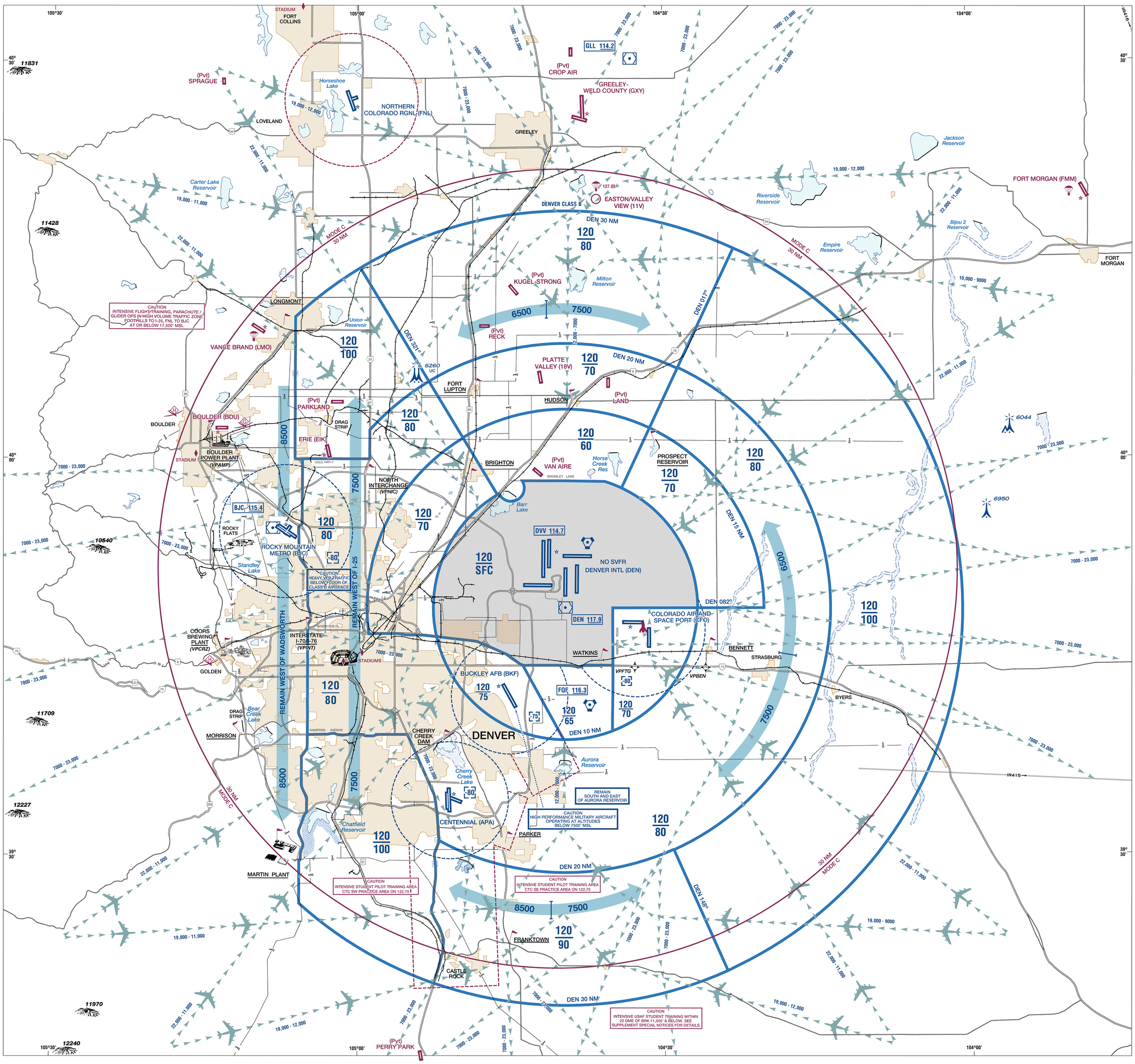

THIS CHART IDENTIFIES VFR FLYWAYS DESIGNED TO HELP VFR PILOTS AVOID MAJOR CONTROLLED TRAFFIC FLOWS. IT DEPICTS MULTIPLE VFR ROUTINGS THROUGHOUT THE DENVER AREA WHICH MAY BE USED AS ALTERNATES TO FLIGHT WITHIN THE ESTABLISHED CLASS B AIRSPACE. ITS GROUND REFERENCES PROVIDE A GUIDE FOR IMPROVED VISUAL NAVIGATION. THIS IS NOT INTENDED TO DISCOURAGE REQUESTS FOR VFR OPERATIONS WITHIN THE CLASS B AIRSPACE BUT IS DESIGNED SOLELY FOR INFORMATION AND PLANNING PURPOSES.

CAUTION

THE ENTIRE DENVER AREA IS HEAVILY CONGESTED WITH MANY DIFFERENT AIRCRAFT TYPES. THESE ROUTE SUGGESTIONS ARE NOT STERILE OF OTHER TRAFFIC; THEY ARE AREAS WE BELIEVE LEAST CONGESTED IN AN AREA OF HEAVY CONGESTION. PILOT ADHERENCE TO VFR RULES MUST BE EXERCISED AT ALL TIMES. COMMUNICATIONS MUST BE MAINTAINED BETWEEN AIRCRAFT AND CONTROL TOWERS WHILE IN CLASS D AIRSPACE.

DENVER CLASS B AIRSPACE

OPERATING RULES AND PILOT/EQUIPMENT REQUIREMENTS. Regardless of weather conditions, an ATC authorization is required prior to operating within the Class B Airspace. Pilots should not request an authorization to operate within the Class B Airspace unless the requirements of FAR 91.215 and FAR 91.131 are met. Included among those requirements are:

1. Unless otherwise authorized by ATC, an operable two-way radio capable of communicating with ATC on appropriate frequencies for that Class B Airspace.
2. No person may take off or land a civil aircraft at an airport within the Class B Airspace or operate a civil aircraft within the Class B Airspace unless:
   (a) The pilot in command holds at least a Private Pilot certificate, or holds a Recreational Pilot certificate and has met the requirements of FAR 61.101(d); or holds a Sport Pilot certificate and has met the requirements of FAR 61.325, or:
   (b) The aircraft is operated by a student pilot who has met the requirements of FAR 61.94 or FAR 61.95 as applicable.
3. Unless otherwise authorized by ATC, each person operating a large turbine engine-powered aircraft to or from a primary airport shall operate at or above the designated floors while within the lateral limits of the Class B Airspace.
4. An operable VOR or TACAN receiver for IFR operations.
5. A transponder with automatic altitude reporting equipment.

NOTE: ATC may, upon notification, immediately authorize a deviation from the altitude reporting equipment requirement or for a transponder failure; however, other requests for deviations from the transponder equipment requirement must be submitted to the controlling ATC facility at least one hour before the proposed operation.

FLIGHT PROCEDURES

IFR FLIGHTS—Aircraft operating within the Denver Class B Airspace must be operated in accordance with ATC clearances and instructions.

VFR FLIGHTS—

1. Arriving aircraft should contact the appropriate approach control on specified frequencies and in relation to geographic fixes shown on the accompanying chart. Although arriving aircraft may be operating beneath the floor of the Class B Airspace on initial contact, communications should be established with approach control in relation to the points indicated for sequencing and spacing purposes.
2. Aircraft departing the primary airports are requested to advise clearance delivery prior to taxiing of their intended altitude and direction of flight to depart the Class B Airspace. Aircraft departing from other than the primary airports whose route of flight would penetrate the Class B Airspace should give this information to ATC on the appropriate frequencies.
3. Aircraft desiring to transit the Class B Airspace must obtain an ATC clearance to enter the Class B Airspace and will be handled on an ATC workload permitting basis.

ATC PROCEDURES

All aircraft will be controlled and separated while operating within the Class B Airspace, except helicopters need not be separated from other helicopters. Although radar separation will be the primary standard used, approved visual and other nonradar procedures will be applied as required or deemed appropriate. Traffic information on observed but unidentified radar targets will be provided on a workload permitting basis to aircraft operating outside the Class B Airspace.

NOTE: Assignment of radar headings and/or altitudes is based on the provision that a pilot operating in accordance with visual flight rules is expected to advise ATC if compliance with an assigned route, radar heading, or altitude will cause the pilot to violate such rules.