Federal Aviation Administration

U.S. Terminal Procedures Publication

Southeast (SE) Vol 3 of 4

Effective: 0901Z
10 SEP 2020
to: 0901Z
05 NOV 2020

Consult the Change Notice (CN) effective 08 OCT 2020 for revised Instrument Procedure Charts for this volume

Including Puerto Rico and the Virgin Islands

Consult NOTAMs for latest information

Consult/Subscribe to FAA Safety Alerts and Charting Notices at:
http://www.faa.gov/air_traffic/flight_info/aeronav/safety_alerts/

Published from digital files compiled in accordance with Interagency Air Committee specifications and agreements approved by Department of Defense - Federal Aviation Administration

TABLE OF CONTENTS

Inoperative Components or Visual Aids Table....A1
Explanation of Terms/Landing Minima Data....B1
General Information....C1
Abbreviations....D1
Legend — IAP Planview....E1
Legend — IAP Profile....F1
Legend — Departure Procedures and Standard Terminal Arrival Charts....G1
Legend — Airport Diagram/Sketch....H1
Legend — Approach Lighting Systems....I1
Frequency Pairing....J1
Index of Terminal Charts and Minimums....K1
IFR Takeoff Minimums, Departure Procedures, and Diverse Vector Area (Radar Vectors)....L1
IFR Alternate Airport Minimums....M1
Radar Minimums....N1
Land and Hold-Short Operations (LAHSO)....O1
Hot Spots....P1
Standard Terminal Arrival Charts....Z1
Terminal Charts....Page 1
Rate of Climb/Descent Table....Inside Back Cover
Area of Coverage....Outside Back Cover

CORRECTIONS, COMMENTS AND/OR PROCUREMENT

FOR CHARTING ERRORS, OR FOR CHANGES, ADDITIONS, RECOMMENDATIONS ON PROCEDURAL ASPECTS CONTACT:
FAA, Aeronautical Information Services
1305 East-West Highway
SSMC 4, Room 3424
Silver Spring, MD 20910
Telephone: 1-800-638-8972
https://www.faa.gov/air_traffic/flight_info/aeronav/aero_data/

For inquiries regarding military charts, please contact aerohelp@nga.mil

FOR PROCUREMENT:
For digital products, visit our website at:
https://www.faa.gov/air_traffic/flight_info/aeronav/digital_products/

For a list of approved FAA Print Providers, visit our website at:
https://www.faa.gov/air_traffic/flight_info/aeronav/print_providers/

Frequently asked questions (FAQ) are answered on our website at https://www.faa.gov/go/ais
See the FAQs prior to contact via toll free number or email.

Request for the creation or revisions to Airport Diagrams should be in accordance with FAA Order 7910.4.

INOP COMPONENTS 19339

INOPERATIVE COMPONENTS OR VISUAL AIDS TABLE
(For Civil Use Only)

Straight-in and Sidestep landing minimums published on instrument approach procedure charts are based on full operation of all components and visual aids (see exception below for ALSF 1 & 2) associated with the particular approach chart being used. Higher minimums are required with inoperative components or visual aids as indicated below. If more than one component is inoperative, each minimum is raised to the highest minimum required by any single component that is inoperative. ILS glideslope inoperative minimums are published on the instrument approach charts as localizer minimums. This table applies to approach categories A thru D and is to be used unless amended by notes on the approach chart. Such notes apply only to the particular approach category(ies) as stated. Category E inoperative notes will be specified when published on civil charts. The inoperative table does not apply to Circling minimums. See legend page for description of components indicated below.

Full Operation Exception: For ALSF 1 & 2 operated as SSALR, or when the sequenced flashing lights are inoperative, there is no effect on visibility for ILS lines of minima.

(1) ILS, PAR, LPV, GLS minima

Inoperative Component or Visual Aid	Increase Visibility
All ALS types (except ODALS)	¼ mile

(2) ILS, LPV, GLS with visibility minima of RVR 1800†/2000*/2200*

Inoperative Component or Visual Aid	Increase Visibility
ALSF 1 & 2, MALSR, SSALR	To RVR 4000† To RVR 4500*
TDZL or RCLS	To RVR 2400#
RVR	To ½ mile

#For ILS, LPV, GLS procedures with a 200 foot HAT, RVR 1800 authorized with use of FD or AP or HUD to DA.

(3) All Approach Types and all lines of minima other than (1) & (2) above

Inoperative Component or Visual Aid	Increase Visibility
ALSF 1 & 2, MALSR, SSALR	½ mile
MALSF, MALS, SSALF, SSALS, SALSF, SALS	¼ mile

(4) Sidestep minima (CAT C-D)

Inoperative Component or Visual Aid to Sidestep Runway	Increase Visibility
ALSF 1 & 2, MALSR, SSALR	½ mile

(5) All Approach Types, All lines of minima

Inoperative Component or Visual Aid	Increase Visibility
ODALS (CAT A-B)	¼ mile
ODALS (CAT C-D)	⅛ mile

INOP COMPONENTS 19339

SE-3, 10 SEP 2020 to 05 NOV 2020

TERMS/LANDING MINIMA DATA 20142

IFR LANDING MINIMA

The United States Standard for Terminal Instrument Procedures (TERPS) is the approved criteria for formulating instrument approach procedures. Landing minima are established for six aircraft approach categories (ABCDE and COPTER).
In the absence of COPTER MINIMA, helicopters may use the CAT A minimums of other procedures.

LANDING MINIMA FORMAT

In this example airport elevation is 1179, and runway touchdown zone elevation is 1152.

Visibility (RVR 100's of feet) — DA — Aircraft Approach Category — HAT

CATEGORY	A	B	C	D
S-ILS 27	1352/24		200 (200-½)	
S-LOC 27	1440/24	288	(300-½)	1440/50 288 (300-1)
CIRCLING	1540-1 361 (400-1)	1640-1 461 (500-1)	1640-1½ 461 (500-1½)	1740-2 561 (600-2)

Straight-in ILS to Runway 27

Straight-in with Glide Slope Inoperative or not used to Runway 27

All **weather** minimums in parentheses not applicable to Civil Pilots. Military Pilots refer to appropriate regulations.

MDA — HAA — Visibility in Statute Miles

COPTER MINIMA ONLY

CATEGORY	COPTER
H-176°	680-½ 363 (400-½)

Copter Approach Direction — Height of MDA/DA Above Landing Area (HAL) — No circling minimums are provided

NOTE: The W symbol indicates outages of the WAAS vertical guidance may occur daily at this location due to initial system limitations. WAAS NOTAMS for vertical outages are not provided for this approach. Use LNAV minima for flight planning at these locations, whether as a destination or alternate. For flight operations at these locations, when the WAAS avionics indicate that LNAV/VNAV or LPV service is available, then vertical guidance may be used to complete the approach using the displayed level of service. Should an outage occur during the procedure, reversion to LNAV minima may be required. As the WAAS coverage is expanded, the W will be removed.

RNAV minimums are dependent on navigation equipment capability, as stated in the applicable AFM, AFMS, or other FAA approved document. See AIM paragraph 5-4-5, AC 90-105 and AC 90-107 for detailed requirements for each line of minima.

COLD TEMPERATURE AIRPORTS

NOTE: A ❄-12°C symbol indicates a cold temperature altitude correction is required at this airport when reported temperature is at or below the published temperature. See the following Cold Temperature Error Table to make manual corrections. Advise ATC with altitude correction. Advising ATC with altitude corrections is not required in the final segment. See Aeronautical Information Manual (AIM), Chapter 7, for guidance and additional information. For a complete list, see the "Cold Temperature Airports" link under the Additional Resources heading at the bottom of the following page: http://www.faa.gov/air_traffic/flight_info/aeronav/digital_products/dtpp/search/

COLD TEMPERATURE ERROR TABLE

HEIGHT ABOVE AIRPORT IN FEET

REPORTED TEMP °C	200	300	400	500	600	700	800	900	1000	1500	2000	3000	4000	5000
+10	10	10	10	10	20	20	20	20	20	30	40	60	80	90
0	20	20	30	30	40	40	50	50	60	90	120	170	230	280
-10	20	30	40	50	60	70	80	90	100	150	200	290	390	490
-20	30	50	60	70	90	100	120	130	140	210	280	420	570	710
-30	40	60	80	100	120	140	150	170	190	280	380	570	760	950
-40	50	80	100	120	150	170	190	220	240	360	480	720	970	1210
-50	60	90	120	150	180	210	240	270	300	450	590	890	1190	1500

AIRCRAFT APPROACH CATEGORIES

Aircraft approach category indicates a grouping of aircraft based on a speed of VREF, if specified, or if VREF not specified, 1.3 VSO at the maximum certificated landing weight. VREF, VSO, and the maximum certificated landing weight are those values as established for the aircraft by the certification authority of the country of registry. Helicopters are Category A aircraft. An aircraft shall fit in only one category. When necessary to operate the aircraft at an airspeed in excess of the maximum airspeed of its certified aircraft approach category, pilots should use the applicable higher category minima. For additional options and to ensure the aircraft remains within protected airspace, consult the AIM. See following category limits:

MANEUVERING TABLE

Approach Category	A	B	C	D	E
Speed (Knots)	0-90	91-120	121-140	141-165	Abv 165

TERMS/LANDING MINIMA DATA 20142

SE-3, 10 SEP 2020 to 05 NOV 2020

TERMS/LANDING MINIMA DATA 19339

CIRCLING APPROACH OBSTACLE PROTECTED AIRSPACE

The circling MDA provides vertical obstacle clearance during a circle-to-land maneuver. The circling MDA protected area extends from the threshold of each runway authorized for landing following a circle-to-land maneuver for a distance as shown in the tables below. The resultant arcs are then connected tangentially to define the protected area.

STANDARD CIRCLING APPROACH MANEUVERING RADIUS

Circling approach protected areas developed prior to late 2012 used the radius distances shown in the following table, expressed in nautical miles (NM), dependent on aircraft approach category. The approaches using standard circling approach areas can be identified by the absence of the C symbol on the circling line of minima.

Circling MDA in feet MSL	Approach Category and Circling Radius (NM)				
	CAT A	CAT B	CAT C	CAT D	CAT E
All Altitudes	1.3	1.5	1.7	2.3	4.5

C EXPANDED CIRCLING APPROACH MANEUVERING AIRSPACE RADIUS

Circling approach protected areas developed after late 2012 use the radius distance shown in the following table, expressed in nautical miles (NM), dependent on aircraft approach category, and the altitude of the circling MDA, which accounts for true airspeed increase with altitude. The approaches using expanded circling approach areas can be identified by the presence of the C symbol on the circling line of minima.

Circling MDA in feet MSL	Approach Category and Circling Radius (NM)				
	CAT A	CAT B	CAT C	CAT D	CAT E
1000 or less	1.3	1.7	2.7	3.6	4.5
1001-3000	1.3	1.8	2.8	3.7	4.6
3001-5000	1.3	1.8	2.9	3.8	4.8
5001-7000	1.3	1.9	3.0	4.0	5.0
7001-9000	1.4	2.0	3.2	4.2	5.3
9001 and above	1.4	2.1	3.3	4.4	5.5

Comparable Values of RVR and Visibility

The following table shall be used for converting RVR to ground or flight visibility. For converting RVR values that fall between listed values, use the next higher RVR value; do not interpolate. For example, when converting 4800 RVR, use 5000 RVR with the resultant visibility of 1 mile.

RVR (feet)	Visibility (SM)	RVR (feet)	Visibility (SM)	RVR (feet)	Visibility (SM)	RVR (feet)	Visibility (SM)
1600	¼	2400	½	3500	⅝	5500	1
1800	½	2600	½	4000	¾	6000	1¼
2000	½	3000	⅝	4500	⅞		
2200	½	3200	⅝	5000	1		

RADAR MINIMA

	RWY	GP/TCH/RPI	CAT	DA/ MDA-VIS	HAT HAA	CEIL-VIS	CAT	DA/ MDA-VIS	HAT HAA	CEIL-VIS
PAR	10	2.5°/42/1000	ABCDE	**195**/16	100	(100-¼)				
	28	2.5°/48/1068	ABCDE	**187**/16	100	(100-¼)				
ASR	10		ABC	**560**/40	463	(500-¾)	DE	**560**/50	463	(500-1)
	28		AB	**600**/50	513	(600-1)	CDE	**600**/60	513	(600-1¼)
CIR	10		AB	**560-**1¼	463	(500-1¼)	CDE	**560-**1½	463	(500-1½)
	28		AB	**600-**1¼	503	(600-1¼)	CDE	**600-**1½	503	(600-1½)

Visibility (RVR 100's of feet)

Visibility in Statute Miles

All minimums in parentheses not applicable to Civil Pilots. Military Pilots refer to appropriate regulations.

Radar Minima:

1. Minima shown are the lowest permitted by established criteria. Pilots should consult applicable directives for their category of aircraft.
2. The circling MDA and weather minima to be used are those for the runway to which the final approach is flown- not the landing runway. In the above RADAR MINIMA example, a category C aircraft flying a radar approach to runway 10, circling to land on runway 28, must use an MDA of 560 feet with weather minima of 500-1½.

NOTE: Military RADAR MINIMA may be shown with communications symbology that indicates emergency frequency monitoring capability by the radar facility as follows: (E) VHF and UHF emergency frequencies monitored
(V) VHF emergency frequency (121.5) monitored
(U) UHF emergency frequency (243.0) monitored

Additionally, unmonitored frequencies which are available on request from the controlling agency may be annotated with an "x".

A Alternate Minimums not standard. Civil users refer to tabulation. USA/USN/USAF pilots refer to appropriate regulations.

A NA Alternate minimums are Not Authorized due to unmonitored facility or absence of weather reporting service.

T Airport is published in the Takeoff Minimums, (Obstacle) Departure Procedures, and Diverse Vector Area (Radar Vectors) tabulation.

TERMS/LANDING MINIMA DATA 19339

SE-3, 10 SEP 2020 to 05 NOV 2020

GENERAL INFORMATION

This publication is issued every 56 days and includes Standard Instrument Approach Procedures (SIAPS), Standard Instrument Departures (SIDs), Standard Terminal Arrivals (STARs), IFR Takeoff Minimums and (Obstacle) Departure Procedures (ODPs), IFR Alternate Minimums, and Radar Instrument Approach Minimums for use by civil and military aviation. The organization responsible for SIAPs, Radar Minimums, SIDs, STARs and graphic ODPs is identified in parentheses in the top margin of the procedure; e.g., (FAA), (FAA-O), (USA), (USAF), (USN). SIAPS with the (FAA) and (FAA-O) designation are regulated under 14 CFR, Part 97. SIAPs with the (FAA-O) designation have been developed under Other Transaction Agreement (OTA) by private providers and have been certified by the FAA. See 14 CFR, Part 91.175 (a) and the AIM for further details. 14 CFR, Part 91.175 (g) and the Special Notices section of the Chart Supplement contain information on civil operations at military airports.

The FAA uses an internal numbering system on all charts in the TPP. This Approach and Landing (AL) number is located on the top center margin of the chart followed by the organization responsible for the procedure in parentheses, e.g., AL-18 (FAA), AL-227 (USAF).

CHART CURRENCY INFORMATION

Date of Latest Revision 09365

The Date of Latest Revision identifies the Julian date the chart was added or last revised for any reason. The first two digits indicate the year, the last three digits indicate the day of the year (001 to 365/6) in which the latest revision of any kind has been made to the chart.

FAA Procedure Amendment Number → Orig 31DEC09 ← Procedure Amendment Effective Date

FAA Procedure Amendment Number → Amdt 2B 12MAR09 ← Procedure Amendment Effective Date

The FAA Procedure Amendment Number represents the most current amendment of a given procedure. The Procedure Amendment Effective Date represents the AIRAC cycle date on which the procedure amendment was incorporated into the chart. Updates to the amendment number & effective date represent procedural/criteria revisions to the charted procedure, e.g., course, fix, altitude, minima, etc. On Departure Procedures and Standard Terminal Arrivals, procedural revisions to the current chart are indicated by an upnumber to the procedure title with the procedure amendment effective date following. On Radar Minima, Takeoff Minimums and (Obstacle) Departure Procedures and Diverse Vector Areas, the FAA Procedure Amendment Number, Procedure Effective Date, and the Julian Date of Last Revision will be shown on the same line, e.g., AMDT 2 10DEC15 (15344).

MISCELLANEOUS

★ Indicates a non-continuously operating facility, see Chart Supplement.

For Civil (FAA) instrument procedures, "RADAR REQUIRED" in the planview of the chart indicates that ATC radar must be available to assist the pilot when transitioning from the en route environment. "Radar required" in the pilot briefing portion of the chart indicates that ATC radar is required on portions of the procedure outside the final approach segment, including the missed approach. Some military procedures also have equipment requirements such as "Radar Required", but do not conform to the same charting application standards used by the FAA.

Distances are in nautical miles (except visibility in statute miles and Runway Visual Range in hundreds of feet). Runway dimensions are in feet. Elevations are in feet, Mean Sea Level (MSL). Ceilings are in feet above airport elevation. Radials/bearings/headings/courses are magnetic. Horizontal Datum: Unless otherwise noted on the chart, all coordinates are referenced to North American Datum 1983 (NAD 83), which for charting purposes is considered equivalent to World Geodetic System 1984 (WGS 84).

Terrain is scaled within the neat lines (planview boundaries) and does not accurately underlie not-to-scale distance depictions or symbols.

STANDARD TERMINAL ARRIVALS AND DEPARTURE PROCEDURES

The use of the associated codified STAR/DP and transition identifiers are requested of users when filing flight plans via teletype and are required for users filing flight plans via computer interface. It must be noted that when filing a STAR/DP with a transition, the first three coded characters of the STAR and the last three coded characters of the DP are replaced by the transition code. Examples: ACTON SIX ARRIVAL, file (AQN.AQN6); ACTON SIX ARRIVAL, EDNAS TRANSITION, file (EDNAS.AQN6). FREEHOLD THREE DEPARTURE, file (FREH3.RBV), FREEHOLD THREE DEPARTURE, ELWOOD CITY TRANSITION, file (FREH3.EWC).

PROCEDURE PBN/EQUIPMENT REQUIREMENTS

Users will begin to see Performance-Based Navigation (PBN) Requirements and Equipment Requirements on Instrument Approach Procedures (IAPs), RNAV STARS and RNAV DPs prominently displayed in separate, standardized notes boxes. For procedures with PBN elements, the PBN box will contain the procedure's navigation specification(s); and, if required: specific sensors or infrastructure needed for the navigation solution; any additional or advanced functional requirements; the minimum Required Navigation Performance (RNP) value and any amplifying remarks. Items listed in this PBN box are REQUIRED for the procedure's PBN elements. The Equipment Requirements Box will list non-PBN requirements. On charts with both PBN elements and equipment requirements, the PBN requirements box will be listed first. The publication of these notes will continue incrementally until all charts have been amended to comply with the new standard.

IAP PBN/Equipment Requirements Notes Box

PBN Requirements Box →	From WINRZ, LIBGE: RNAV-1 GPS, RNAV-1GPS from MAP to YARKU.
Equipment Requirements Box →	DME required for LOC only.
Standard Procedure Notes Box →	T Circling to Rwy 25 NA at night. #For inop MALSR increase S-ILS 16R all cats visibility to 2½ SM.

RNAV STAR and DP PBN/Equipment Requirements Notes Box

PBN Requirements Box →	RNAV 1 - DME/DME/IRU or GPS
Equipment Requirements Box →	RADAR required

PILOT CONTROLLED AIRPORT LIGHTING SYSTEMS

Available pilot controlled lighting (PCL) systems are indicated as follows:

1. Approach lighting systems that bear a system identification are symbolized using negative symbology, e.g., A1, V, ✿
2. Approach lighting systems that do not bear a system identification are indicated with a negative "L" beside the name.

A star (★) indicates non-standard PCL, consult Chart Supplement, e.g., L★

To activate lights, use frequency indicated in the communication section of the chart with a L or the appropriate lighting system identification e.g., UNICOM 122.8 L, A1, V

KEY MIKE	FUNCTION
7 times within 5 seconds	Highest intensity available
5 times within 5 seconds	Medium or lower intensity (Lower REIL or REIL-off)
3 times within 5 seconds	Lowest intensity available (Lower REIL or REIL-off)

ABBREVIATIONS

AAUP.....Attention All Users Page
ADF.....Automatic Direction Finder
ADIZ.....Air Defense Identification Zone
AFIS.....Automatic Flight Information Service
ALS.....Approach Light System
ALSF.....Approach Light System with Sequenced Flashing Lights
AOB.....At Or Below
AP.....Autopilot System
APCH.....Approach
APP CON.....Approach Control
ARR.....Arrival
ASOS.....Automated Surface Observing System
ASR/PAR.....Published Radar Minimums at this Airport
ASSC.....Airport Surface Surveillance Systems
ATIS.....Automatic Terminal Information Service
AUNICOM.....Automated UNICOM
AWOS.....Automated Weather Observing System
AZ.....Azimuth
BC.....Back Course
BND.....Bound
C.....Circling
CAT.....Category
CCW.....Counter Clockwise
CDI.....Course Deviation Indicator
Chan.....Channel
CIFP.....Coded Instrument Flight Procedures
CIR.....Circling
CLNC DEL.....Clearance Delivery
CNF.....Computer Navigation Fix
CPDLC.....Controller Pilot Data Link Communication
CTAF.....Common Traffic Advisory Frequency
CW.....Clockwise
D-ATIS.....Digital-Automatic Terminal Information Service
DA.....Decision Altitude
DER.....Departure End of Runway
DH.....Decision Height
DME.....Distance Measuring Equipment
DTHR.....Displaced Threshold
DVA.....Diverse Vector Area
ELEV.....Elevation
EMAS.....Engineered Material Arresting System
FAF.....Final Approach Fix
FD.....Flight Director System
FM.....Fan Marker
FMS.....Flight Management System
GBAS.....Ground Based Augmentation System
GCO.....Ground Communications Outlet
GLS.....Ground Based Augmentation System Landing System
GP.....Glidepath
GPI.....Ground Point of Interception
GPS.....Global Positioning System
GS.....Glide Slope
HAA.....Height above Airport
HAL.....Height above Landing
HAT.....Height above Touchdown
HATh.....Height Above Threshold
HCH.....Heliport Crossing Height
HGS.....Head-up Guidance System
HIRL.....High Intensity Runway Lights
HUD.....Head-up Display
IAF.....Initial Approach Fix
ICAO.....International Civil Aviation Organization
IF.....Intermediate Fix
IM.....Inner Marker
INOP.....Inoperative
INT.....Intersection
K.....Knots
KIAS.....Knots Indicated Airspeed
LAAS.....Local Area Augmentation System
LDA.....Localizer Type Directional Aid
Ldg.....Landing
LIRL.....Low Intensity Runway Lights
LNAV.....Lateral Navigation
LOC.....Localizer
LP.....Localizer Performance
LPV.....Localizer Performance with Vertical Guidance
LR.....Lead Radial. Provides at least 2 NM (Copter 1 NM) of lead to assist in turning onto the intermediate/final course.
MAA.....Maximum Authorized Altitude
MALS.....Medium Intensity Approach Light System
MALSF.....Medium Approach Lighting System with Sequenced Flashers
MALSR.....Medium Intensity Approach Light System with RAIL
MAP.....Missed Approach Point
MDA.....Minimum Descent Altitude
MIRL.....Medium Intensity Runway Lights
MM.....Middle Marker
MRA.....Minimum Reception Altitude
N/A.....Not Applicable
NA.....Not Authorized
NDB.....Non-directional Radio Beacon
NM.....Nautical Mile
NoPT.....No Procedure Turn Required (Procedure Turn shall not be executed without ATC clearance)

ODALS..... Omnidirectional Approach Light System
ODP..... Obstacle Departure Procedure
OM..... Outer Marker
PAR..... Precision Approach Radar
PDC..... Pre-Departure Clearance
PRM..... Precision Runway Monitor
R..... Radial
RA..... Radio Altimeter setting height
RAIL..... Runway Alignment Indicator Lights
RCLS..... Runway Centerline Light System
REIL..... Runway End Identifier Lights
RF..... Radius-to-Fix
RLLS..... Runway Lead-in Light System
RNAV..... Area Navigation
RNP..... Required Navigation Performance
RPI..... Runway Point of Intercept(ion)
RRL..... Runway Remaining Lights
Rwy..... Runway
RVR..... Runway Visual Range
S..... Straight-in
SALS..... Short Approach Light System
SALSF..... Short Approach Lighting System with Sequenced Flashing Lights
SSALF..... Simplified Short Approach Lighting System with Sequenced Flashers
SSALR..... Simplified Short Approach Light System with RAIL
SSALS..... Simplified Short Approach Lighting System
SDF..... Simplified Directional Facility
SM..... Statute Mile
SOIA..... Simultaneous Offset Instrument Approach
SR-SS..... Sunrise-Sunset
TAA..... Terminal Arrival Area
TAC..... TACAN
TCH..... Threshold Crossing Height (height in feet Above Ground level)
TDZ..... Touchdown Zone
TDZE..... Touchdown Zone Elevation
TDZ/CL..... Touchdown Zone and Runway Centerline Lighting
TDZL..... Touchdown Zone Lights
THR..... Threshold
TODA..... Takeoff Distance Available
TORA..... Takeoff Run Available
TR..... Track
VASI..... Visual Approach Slope Indicator
VCOA..... Visual Climb Over Airport
VDP..... Visual Descent Point
VGSI..... Visual Glide Slope Indicator
VNAV..... Vertical Navigation
WAAS..... Wide Area Augmentation System
WP/WPT..... Waypoint (RNAV)

LEGEND 20086

INSTRUMENT APPROACH PROCEDURES (CHARTS)

PLANVIEW SYMBOLS

TERMINAL ROUTES

Procedure Track

Missed Approach

Visual Flight Path

165°
345°
Procedure Turn
(Type degree and point of turn optional)

3100 NoPT 5.6 NM to GS Intcpt
045°
(14.2 to LOM)
Minimum Route Altitude
2000
155°
Feeder Route
(15.1)
Mileage

HOLDING PATTERNS

Missed Approach
090°
270°

Hold-in-lieu of Procedure Turn
090°
1 min
270°

090°
(IAS)
270°
4 NM

HOLD 8000
Arrival
090°
270°

Holding pattern with max. restricted airspeed:
(175K) applies to all altitudes.
(210K) applies to altitudes above 6000′ to and including 14000′.
Arrival Holding Pattern altitude restrictions will be indicated when they deviate from the adjacent leg.
Timing or distance limits for Hold-in-lieu of Procedure Turn Holding Patterns will be shown.
DME fixes may be shown.

FIXES/ATC REPORTING REQUIREMENTS

Reporting Point
▲ Name (Compulsory)
△ Name (Non-Compulsory)

Intersection

WAYPOINT (Compulsory)

WAYPOINT (Non-Compulsory)

FLYOVER POINT

MAP WP (Flyover)

Computer Navigation Fix (CNF) - No ATC Function
x (NAME) ("x" omitted when it conflicts with runway pattern)

15 DME Distance From Facility

AUSTN INT
ARC/DME/RNAV Fix

R-198 → Radial line and value

LR-198 → Lead Radial

LB-198 → Lead Bearing

ALTITUDES

5500 Mandatory Altitude

2500 Minimum Altitude

4300 Maximum Altitude

3000 Recommended Altitude

5000 Mandatory Block
3000 Altitude

INDICATED AIRSPEED

175K	120K	250K	180K
Mandatory Airspeed	Minimum Airspeed	Maximum Airspeed	Recommended Airspeed

RADIO AIDS TO NAVIGATION

110.1 Underline indicates No Voice transmitted on this frequency

Compulsory:

VOR, VORTAC, DME, NDB/DME, VOR/DME, TACAN, NDB

Non-Compulsory:

VOR, VORTAC, DME, NDB/DME, VOR/DME, TACAN, NDB

LOM/LMM (Compass locator at Outer Marker/Middle Marker)

Marker Beacon

Marker beacons that are not specifically part of the procedure.

Localizer (LOC/LDA) Course
Right side shading- Front course; Left side shading- Back Course

SDF Course

LOC/DME

LOC/LDA/SDF Transmitter
(shown when installation is offset from its normal postion off the end of the runway.)

Primary Navaid with Coordinate Values

LIMA
114.5 LIM
Chan 92
S12°00.80′
W77°07.00′

Secondary Navaid

LMM
LIMA
248 NT

SCOTT
Chan 59
SKE
(112.2)

VHF Paired Frequency

SE-3, 10 SEP 2020 to 05 NOV 2020

SE-3, 10 SEP 2020 to 05 NOV 2020

LEGEND 20086

PLANVIEW SYMBOLS

MINIMUM SAFE ALTITUDE (MSA)

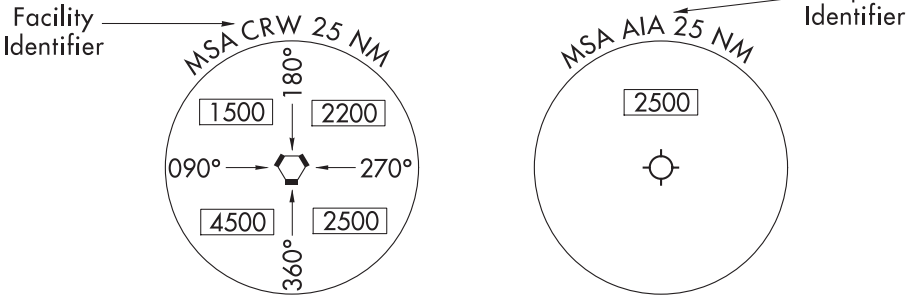

(arrows on distance circle identify sectors)

TERMINAL ARRIVAL AREA (TAA)

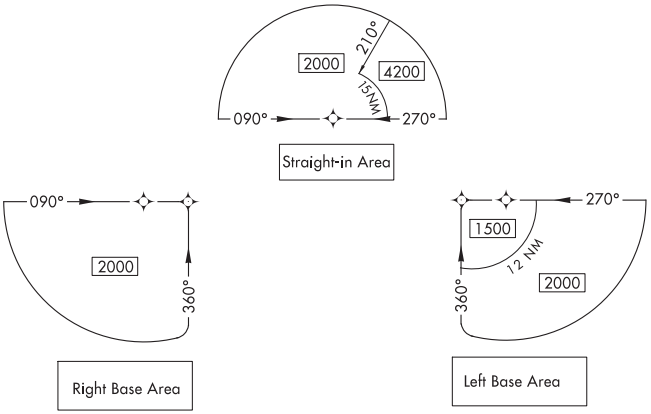

MISCELLANEOUS

VOR Changeover Point

RWY 15 S12° 00.52′ W77° 06.91′ — End of Rwy Coordinates (DOD only)

Distance not to scale

International Boundary

Air Defense Identification Zone

SPECIAL USE AIRSPACE

R-352

R-Restricted
P-Prohibited
W-Warning
A-Alert

AIRPORTS

Primary and Secondary (named in planview)

Civil

Seaplane Base

Heliport

OBSTACLES

Spot Elevation

Obstacle

Highest Obstacle

Highest Spot Elevation

Group of Obstacles

Doubtful accuracy

SE-3, 10 SEP 2020 to 05 NOV 2020

LEGEND 20198

INSTRUMENT APPROACH PROCEDURES (CHARTS)

PROFILE VIEW

Three different methods are used to depict either electronic or vertical guidance: "GS", "GP", or "VDA".

1. "GS" indicates that an Instrument Landing System (ILS) electronic glide slope (a ground antenna) provides vertical guidance. The profile section of ILS procedures depict a GS angle and TCH in the following format: GS 3.00°/TCH 55

2. "GP" on GLS and RNAV procedures indicates that either electronic vertical guidance (via Wide Area Augmentation System - WAAS or Ground Based Augmentation System - GBAS) or barometric vertical guidance is provided. GLS and RNAV procedures with a published decision altitude (DA/H) depict a GP angle and TCH in the following format: GP 3.00°/TCH 50.

3. An advisory vertical descent angle (VDA) is provided on non-vertically guided conventional procedures and RNAV procedures with only a minimum descent altitude (MDA) to assist in preventing controlled flight into terrain. On Civil (FAA) procedures, this information is placed above or below the procedure track following the fix it is based on. Absence of a VDA or a note that the VDA is not authorized indicates that the prescribed obstacle clearance surface is not clear and the VDA must not be used below MDA. VDA is depicted in the following format: 3.00°/TCH 55. On Copter procedures this is depicted in the following format: 7.30°/HCH 20

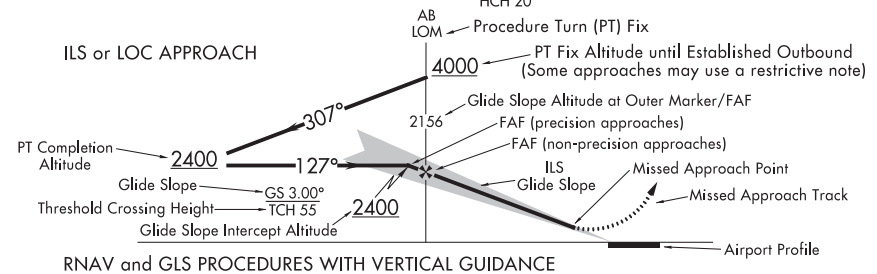



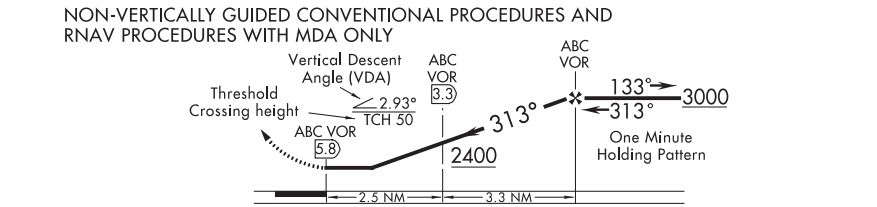

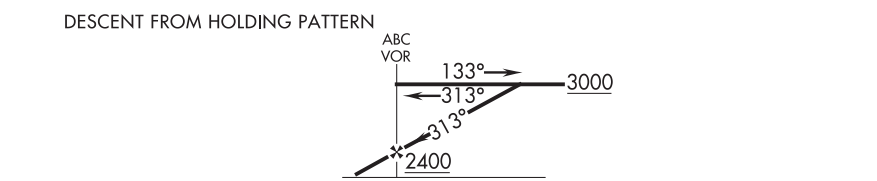

ALTITUDES

5500	Mandatory Altitude	3000	Recommended Altitude
2500	Minimum Altitude	5000/3000	Mandatory Block Altitude
4300	Maximum Altitude		

PROFILE SYMBOLS

- 2400 — Glide Slope/Glidepath Intercept Altitude and final approach fix for vertically guided approach procedures.
- Visual Descent Point (VDP)
- Visual Flight Path
- Note: Facilities and waypoints are depicted as a solid vertical line while fixes and intersections are depicted as a dashed vertical line.

SE-3, 10 SEP 2020 to 05 NOV 2020

LEGEND 19059

LEGEND
STANDARD TERMINAL ARRIVAL (STAR) CHARTS
DEPARTURE PROCEDURE (DP) CHARTS

Applies to both STAR and DP Charts unless otherwise noted.

RADIO AIDS TO NAVIGATION

Compulsory:

VOR, VORTAC, DME, NDB/DME, VOR/DME, TACAN, NDB

Non-Compulsory:

VOR, VORTAC, DME, NDB/DME, VOR/DME, TACAN, NDB

LMM, LOM (Compass locator)

LOC, LOC/DME (shown when installation is offset from its normal position off the end of the runway.) (DP)

Marker Beacon

Localizer Course

SDF Course

(T) indicates frequency protection range (STAR)

(Y) TACAN must be placed in "Y" mode to receive distance information

Identifier

Frequency

ORLANDO
112.25 (T) ORL
Chan 59 (Y)
N28°32.56′ - W81°20.10′

Geographic Position

L-19, H-5

DME or TACAN Channel

Underline indicates no voice transmitted on this frequency

Enroute Chart Reference

Coordinates

Waypoint Name

PRAYS
N38°58.30′ W89°51.50′
112.7 CAP 187.1°-56.2
590

Frequency

Identifier

Reference Facility Elevation

Radial-Distance (Facility to Waypoint)

FIXES/ATC REPORTING REQUIREMENTS

Reporting Points
N00°00.00′
W00°00.00′

75 DME Mileage (when not obvious)

Fix-Compulsory and
Non-Compulsory Position Report

DME fix

WAYPOINT (Compulsory)

WAYPOINT (Non-Compulsory)

FLYOVER POINT

X Computer Navigation Fix (CNF) - No ATC Function
N00°00.00′
W00°00.00′

ROUTES

4500 MEA-Minimum Enroute Altitude
*3500 MOCA-Minimum Obstruction Clearance Altitude
270° Departure Route - Arrival Route
(65) Mileage between Radio Aids, Reporting Points, and Route Breaks

Transition Route

R-275 Radial line and value

Lost Communications Track

Visual Flight Path (DP)

V12 J80 Airway/Jet Route Identification

DP Holding Pattern (IAS)

STAR Holding Pattern (IAS)

Holding pattern with max. restricted airspeed
(175K) applies to all altitudes
(210K) applies to altitudes above 6000′ to and including 14000′

SPECIAL USE AIRSPACE

R-352

R-Restricted
P-Prohibited
MOA-Military Operations Area
W-Warning
A-Alert

ALTITUDES

5500	2300	4800
Mandatory Altitude (Cross at)	Minimum Altitude (Cross at or above)	Maximum Altitude (Cross at or below)

15000
12000
Block Altitude

Altitude change at other than Radio Aids (STAR)

INDICATED AIRSPEED

175K	120K	250K
Mandatory Airspeed	Minimum Airspeed	Maximum Airspeed

AIRPORTS

(DP)

H Heliport

Civil, Military, Joint Civil-Military

Airports not served by the procedure shown in screened color (STAR)

Civil, Military, Joint Civil-Military

MISCELLANEOUS

Changeover Point

Distance not to scale (DP)

International Boundary (DP)

Air Defense Identification Zone

T Takeoff Minimums and (Obstacle) Departure Procedures entry published. (DP)

SE-3, 10 SEP 2020 to 05 NOV 2020

SE-3, 10 SEP 2020 to 05 NOV 2020

LEGEND 19059

19339

LEGEND

INSTRUMENT APPROACH PROCEDURES (CHARTS)

AIRPORT DIAGRAM/AIRPORT SKETCH

Runways

Hard Surface | Other Than Hard Surface | Stopways,Taxiways, Parking Areas | Metal Surface

Closed Runway | Closed Surface | Under Construction | Water Runway

ARRESTING GEAR: Specific arresting gear systems; e.g., BAK12, MA-1A etc., shown on airport diagrams, not applicable to Civil Pilots. Military Pilots refer to appropriate DOD publications.

uni-directional | bi-directional | Jet Barrier

ARRESTING SYSTEM (EMAS)

REFERENCE FEATURES

Displaced Threshold.....
Hot Spot .....
Runway Holding Position Markings.....
Buildings.....
24-Hour Self-Serve Fuel ##.....
Tanks.....
Obstructions.....
Airport Beacon #.....
Runway
Radar Reflectors.....
Control Tower #..... TWR

When Control Tower and Rotating Beacon are co-located, Beacon symbol will be used and further identified as TWR.

A fuel symbol is shown to indicate 24-hour self-serve fuel available, see appropriate Chart Supplement for information.

NOTE:
All new and revised airport diagrams are shown referenced to the World Geodetic System (WGS) (noted on appropriate diagram), and may not be compatible with local coordinates published in FLIP. (Foreign Only)

Runway Weight Bearing Capacity/or PCN Pavement Classification Number is shown as a codified expression. Refer to the appropriate Supplement/Directory for applicable codes e.g., RWY 14-32 PCN 80 F/D/X/U S-75, D-185, 2S-175, 2D-325

Helicopter Alighting Areas

Negative Symbols used to identify Copter Procedures

landing point.....

NOTE:
Landmark features depicted on Copter Approach insets and sketches are provided for visual reference only.

Runway TDZ elevation.....TDZE 123

Runway Slope.....0.8% UP ⟶ (shown when runway slope is greater than or equal to 0.3%)

⟵ 0.3% DOWN

NOTE:
Runway Slope measured to midpoint on runways 8000 feet or longer.

U.S. Navy Optical Landing System (OLS) "OLS" location is shown because of its height of approximately 7 feet and proximity to edge of runway may create an obstruction for some types of aircraft.

Approach light symbols are shown in the Flight Information Handbook.

Airport diagram scales are variable.

True/magnetic North orientation may vary from diagram to diagram

Coordinate values are shown in 1 or ½ minute increments. They are further broken down into 6 second ticks, within each 1 minute increments.

Positional accuracy within ±600 feet unless otherwise noted on the chart.

Runway length depicted is the physical length of the runway (end-to-end, including displaced thresholds if any) but excluding areas designated as stopways.

A D symbol is shown to indicate runway declared distance information available, see appropriate Chart Supplement for distance information.

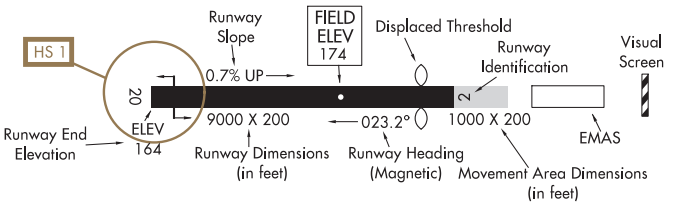

SCOPE

Airport diagrams are specifically designed to assist in the movement of ground traffic at locations with complex runway/taxiway configurations. Airport diagrams are not intended to be used for approach and landing or departure operations. For revisions to Airport Diagrams: Consult FAA Order 7910.4.

SE-3, 10 SEP 2020 to 05 NOV 2020

SE-3, 10 SEP 2020 to 05 NOV 2020

LEGEND 15344

INSTRUMENT APPROACH PROCEDURES (CHARTS)

APPROACH LIGHTING SYSTEM - UNITED STATES

Approach lighting and visual glide slope systems are indicated on the airport sketch by an identifier, e.g., A2, V, etc.

A dot " • " portrayed with approach lighting letter identifier indicates sequenced flashing lights (F) installed with the approach lighting system e.g., A1. Negative symbology, e.g., A1, V indicates Pilot Controlled Lighting (PCL).

RUNWAY TOUCHDOWN ZONE AND CENTERLINE LIGHTING SYSTEMS

TDZ/CL

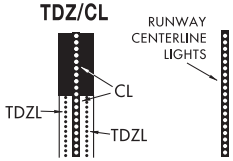

AVAILABILITY of TDZ/CL will be shown by NOTE in SKETCH e.g. "TDZ/CL Rwy 15"

APPROACH LIGHTING SYSTEM

A

ALSF-2

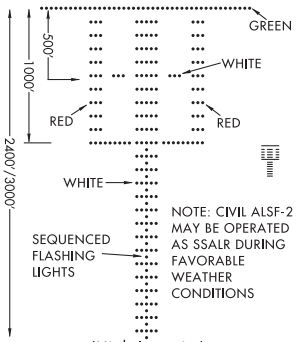

NOTE: CIVIL ALSF-2 MAY BE OPERATED AS SSALR DURING FAVORABLE WEATHER CONDITIONS

(High Intensity)
LENGTH 2400/3000 FEET

APPROACH LIGHTING SYSTEM

A1

ALSF-1

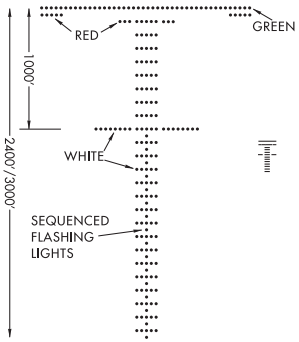

(High Intensity)
LENGTH 2400/3000 FEET

SHORT APPROACH LIGHTING SYSTEM

A2

SALS/SALSF

(High Intensity)

SAME AS INNER 1500' OF ALSF-1

SIMPLIFIED SHORT APPROACH LIGHTING SYSTEM

with Runway Alignment Indicator Lights

A3

SSALR

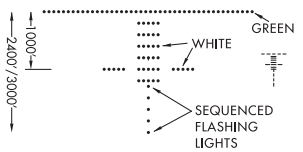

(High Intensity)
LENGTH 2400/3000 FEET

MEDIUM INTENSITY (**MALS** and **MALSF**) OR SIMPLIFIED SHORT (**SSALS** and **SSALF**) APPROACH LIGHTING SYSTEMS

A4

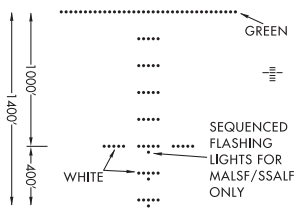

LENGTH 1400 FEET

MEDIUM INTENSITY APPROACH LIGHTING SYSTEM

with Runway Alignment Indicator Lights

A5

MALSR

SAME LIGHT CONFIGURATION AS SSALR.

OMNIDIRECTIONAL APPROACH LIGHTING SYSTEM

ODALS

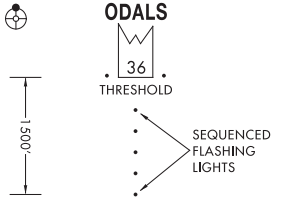

LENGTH 1500 FEET

V VISUAL APPROACH SLOPE INDICATOR

VASI

VISUAL APPROACH SLOPE INDICATOR WITH STANDARD THRESHOLD CLEARANCE PROVIDED.

ALL LIGHTS WHITE — TOO HIGH

FAR LIGHTS RED, NEAR LIGHTS WHITE — ON GLIDE SLOPE

ALL LIGHTS RED — TOO LOW

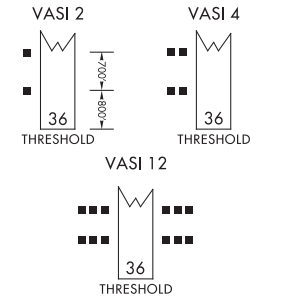

V3 VISUAL APPROACH SLOPE INDICATOR

VASI

3-BAR, 6 OR 16 BOX, VISUAL APPROACH SLOPE INDICATOR THAT PROVIDES 2 GLIDE ANGLES AND 2 THRESHOLD CROSSING HEIGHTS.

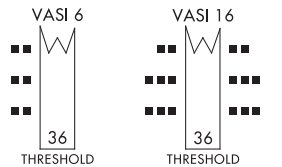

SE-3, 10 SEP 2020 to 05 NOV 2020

SE-3, 10 SEP 2020 to 05 NOV 2020

LEGEND 15344

LEGEND 18256

INSTRUMENT APPROACH PROCEDURES (CHARTS)

APPROACH LIGHTING SYSTEM - UNITED STATES

Approach lighting and visual glide slope systems are indicated on the airport sketch by an identifier, (A2), (V) etc.

A dot " ● " portrayed with approach lighting letter identifier indicates sequenced flashing lights (F) installed with the approach lighting system e.g., (A1). Negative symbology, e.g., (A1), (V) indicates Pilot Controlled Lighting (PCL).

(P) PRECISION APPROACH PATH INDICATOR

PAPI

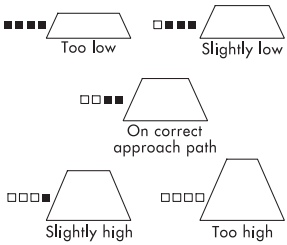

Legend: □ White ■ Red

(V1) "T"-VISUAL APPROACH SLOPE INDICATOR

"T"-VASI

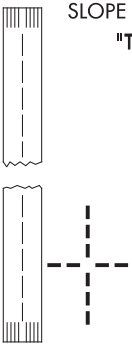

"T" ON BOTH SIDES OF RWY ALL LIGHTS VARIABLE WHITE. CORRECT APPROACH SLOPE- ONLY CROSS BAR VISIBLE. UPRIGHT "T"- FLY UP. INVERTED "T"- FLY DOWN. RED "T"- GROSS UNDERSHOOT.

(V2) PULSATING VISUAL APPROACH SLOPE INDICATOR

PVASI

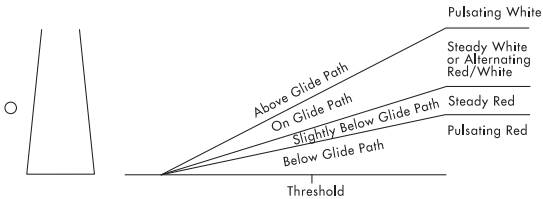

CAUTION: When viewing the pulsating visual approach slope indicators in the pulsating white or pulsating red sectors, it is possible to mistake this lighting aid for another aircraft or a ground vehicle. Pilots should exercise caution when using this type of system.

(V4) TRI-COLOR VISUAL APPROACH SLOPE INDICATOR

TRCV

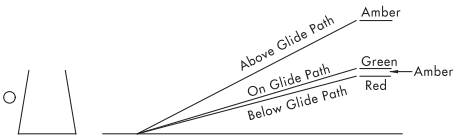

CAUTION: When the aircraft descends from green to red, the pilot may see a dark amber color during the transition from green to red.

(V5) ALIGNMENT OF ELEMENTS SYSTEMS

APAP

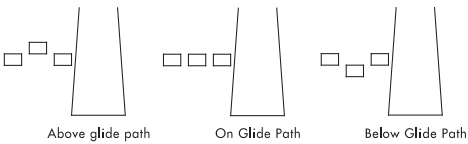

Painted panels which may be lighted at night. To use the system the pilot positions the aircraft so the elements are in alignment.

SE-3, 10 SEP 2020 to 05 NOV 2020

SE-3, 10 SEP 2020 to 05 NOV 2020

FREQ PAIRING 20198

FREQUENCY PAIRING TABLE

TACAN CHANNEL	VHF FREQUENCY	TACAN CHANNEL	VHF FREQUENCY	TACAN CHANNEL	VHF FREQUENCY
17Y	108.05	40X	110.30	88Y	114.15
18X	108.10	40Y	110.35	89Y	114.25
18Y	108.15	41Y	110.45	90Y	114.35
19Y	108.25	42X	110.50	91Y	114.45
20X	108.30	42Y	110.55	92Y	114.55
20Y	108.35	43Y	110.65	93Y	114.65
21Y	108.45	44X	110.70	94Y	114.75
22X	108.50	44Y	110.75	95Y	114.85
22Y	108.55	45Y	110.85	96Y	114.95
23Y	108.65	46X	110.90	97Y	115.05
24X	108.70	46Y	110.95	98Y	115.15
24Y	108.75	47Y	111.05	99Y	115.25
25Y	108.85	48X	111.10	100Y	115.35
26X	108.90	48Y	111.15	101Y	115.45
26Y	108.95	49Y	111.25	102Y	115.55
27Y	109.05	50X	111.30	103Y	115.65
28X	109.10	50Y	111.35	104Y	115.75
28Y	109.15	51Y	111.45	105Y	115.85
29Y	109.25	52X	111.50	106Y	115.95
30X	109.30	52Y	111.55	107Y	116.05
30Y	109.35	53Y	111.65	108Y	116.15
31Y	109.45	54X	111.70	109Y	116.25
32X	109.50	54Y	111.75	110Y	116.35
32Y	109.55	55Y	111.85	111Y	116.45
33Y	109.65	56X	111.90	112Y	116.55
34X	109.70	56Y	111.95	113Y	116.65
34Y	109.75	80Y	113.35	114Y	116.75
35Y	109.85	81Y	113.45	115Y	116.85
36X	109.90	82Y	113.55	116Y	116.95
36Y	109.95	83Y	113.65	117Y	117.05
37Y	110.05	84Y	113.75	118Y	117.15
38X	110.10	85Y	113.85	119Y	117.25
38Y	110.15	86Y	113.95		
39Y	110.25	87Y	114.05		

See the Chart Supplement for a complete listing.

SE-3, 10 SEP 2020 to 05 NOV 2020

FREQ PAIRING 20198

INDEX OF TERMINAL CHARTS AND MINIMUMS

NAME PROC SECT PG

AGUADILLA, PR
RAFAEL HERNANDEZ(BQN)
TAKEOFF MINIMUMS L
IAPS ..... RNAV (GPS) RWY 08 1
RNAV (GPS) RWY 26 2
VOR/DME OR TACAN RWY 08 3
VOR RWY 08 4
VOR OR TACAN RWY 26 5
AIRPORT DIAGRAM 6

AIRGLADES
---SEE CLEWISTON, FL

ALBERT WHITTED
---SEE ST PETERSBURG, FL

ANTONIO RIVERA RODRIGUEZ
---SEE ISLA DE VIEQUES, PR

APALACHICOLA, FL
APALACHICOLA RGNL-CLEVE RANDOLPH FIELD (AAF)
TAKEOFF MINIMUMS L
ALTERNATE MINIMUMS ....M
IAPS ..... RNAV (GPS) RWY 06 7
RNAV (GPS) RWY 14 8
RNAV (GPS) RWY 24 9
RNAV (GPS) RWY 32 10
NDB RWY 14 11

APOPKA, FL
ORLANDO APOPKA(X04)
TAKEOFF MINIMUMS L
STARS ..... COSTR THREE (RNAV) Z16
GOOFY SEVEN Z38
IAPS ..... RNAV (GPS)-A 12
RNAV (GPS)-B 13

ARCADIA, FL
ARCADIA MUNI(X06)
TAKEOFF MINIMUMS L
IAPS ..... RNAV (GPS)-A 14
RNAV (GPS)-B 15

ARTHUR DUNN AIR PARK
---SEE TITUSVILLE, FL

AVON PARK, FL
AVON PARK EXECUTIVE(AVO)
TAKEOFF MINIMUMS L
IAPS ..... RNAV (GPS) RWY 05 16
RNAV (GPS) RWY 10 17

BARTOW, FL
BARTOW EXECUTIVE(BOW)
TAKEOFF MINIMUMS L
ALTERNATE MINIMUMS ....M
IAPS ..... RNAV (GPS) RWY 05 18
RNAV (GPS) RWY 09L 19
RNAV (GPS) RWY 23 20
RNAV (GPS) RWY 27R 21
VOR RWY 09L 22
AIRPORT DIAGRAM 23

BOB SIKES
---SEE CRESTVIEW, FL

BOCA RATON, FL
BOCA RATON(BCT)
TAKEOFF MINIMUMS L
ALTERNATE MINIMUMS ....M
STARS ..... CAYSL FOUR (RNAV) Z11
PRRIE FIVE (RNAV) Z59
TUXXI THREE Z70
IAPS ..... RNAV (RNP) Z RWY 23 24
RNAV (GPS) RWY 05 25
RNAV (GPS) Y RWY 23 26
AIRPORT DIAGRAM 27

BONIFAY, FL
TRI-COUNTY(1J0)
TAKEOFF MINIMUMS L
ALTERNATE MINIMUMS ....M
IAPS ..... RNAV (GPS) RWY 19 28

BROOKSVILLE, FL
BROOKSVILLE-TAMPA BAY RGNL(BKV)
TAKEOFF MINIMUMS L
ALTERNATE MINIMUMS ....M
IAPS ..... ILS OR LOC RWY 09 29
RNAV (GPS) RWY 03 30
RNAV (GPS) RWY 09 31
RNAV (GPS) RWY 21 32
RNAV (GPS) RWY 27 33
AIRPORT DIAGRAM 34

BROOKSVILLE-TAMPA BAY RGNL
---SEE BROOKSVILLE, FL

CAPE CANAVERAL AFS SKID STRIP(KXMR)
COCOA BEACH, FL
TAKEOFF MINIMUMS L
STARS ..... BITHO SEVEN Z6
IAPS ..... RNAV (GPS) RWY 13 35
RNAV (GPS) RWY 31 36
TACAN-A 37
AIRPORT DIAGRAM 38

CECIL
---SEE JACKSONVILLE, FL

INDEX OF TERMINAL CHARTS AND MINIMUMS

NAME PROC SECT PG

CHARLOTTE AMALIE, VI
CYRIL E KING(STT)
TAKEOFF MINIMUMS L
ALTERNATE MINIMUMS ....M
IAPS ..... ILS OR LOC RWY 10 39
RNAV (GPS) RWY 10 40
VOR-A 41
AIRPORT DIAGRAM 42
DPS ..... PALCO SEVEN 43

CHRISTIANSTED, ST. CROIX, VI
HENRY E ROHLSEN(STX)
TAKEOFF MINIMUMS L
ALTERNATE MINIMUMS ....M
IAPS ..... ILS OR LOC RWY 10 44
RNAV (GPS) RWY 10 45
RNAV (GPS) RWY 28 46
VOR RWY 28 47
AIRPORT DIAGRAM 48
DPS ..... HAMILTON EIGHT 49
SNOOZ FOUR 50

CLEARWATER, FL
CLEARWATER AIR PARK(CLW)
STARS ..... BRDGE EIGHT Z9

CLEWISTON, FL
AIRGLADES(2IS)
TAKEOFF MINIMUMS L
IAPS ..... RNAV (GPS) RWY 13 51
RNAV (GPS) RWY 31 52

COCOA BEACH, FL
---SEE CAPE CANAVERAL AFS SKID STRIP

COCOA BEACH, FL
---SEE PATRICK AFB

CRESTVIEW, FL
BOB SIKES(CEW)
TAKEOFF MINIMUMS L
ALTERNATE MINIMUMS ....M
IAPS ..... ILS OR LOC RWY 17 53
RNAV (GPS) RWY 17 54
RNAV (GPS) RWY 35 55
VOR-A 56

CROSS CITY, FL
CROSS CITY(CTY)
TAKEOFF MINIMUMS L
IAPS ..... RNAV (GPS) RWY 31 57
RNAV (GPS)-A 58
RNAV (GPS)-B 59
VOR RWY 31 60

CRYSTAL RIVER, FL
CRYSTAL RIVER-CAPTAIN TOM DAVIS FIELD (CGC)
TAKEOFF MINIMUMS L
ALTERNATE MINIMUMS ....M
IAPS ..... RNAV (GPS) RWY 09 61
RNAV (GPS) RWY 27 62

CYRIL E KING
---SEE CHARLOTTE AMALIE, VI

DADE-COLLIER TRAINING AND TRANSITION
---SEE MIAMI, FL

DAYTONA BEACH, FL
DAYTONA BEACH INTL(DAB)
TAKEOFF MINIMUMS L
ALTERNATE MINIMUMS ....M
LAHSO ....O
HOT SPOT .... P
IAPS ..... ILS OR LOC RWY 07L 63
ILS OR LOC RWY 25R 64
RNAV (GPS) RWY 07L 65
RNAV (GPS) RWY 07R 66
RNAV (GPS) RWY 16 67
RNAV (GPS) RWY 25L 68
RNAV (GPS) RWY 25R 69
RNAV (GPS) RWY 34 70
AIRPORT DIAGRAM 71
DPS ..... LAMMA SEVEN 72
ROYES SEVEN 73

DEFUNIAK SPRINGS, FL
DEFUNIAK SPRINGS(54J)
TAKEOFF MINIMUMS L
IAPS ..... RNAV (GPS) RWY 09 74
RNAV (GPS) RWY 27 75

DELAND, FL
DELAND MUNI/SIDNEY H TAYLOR FIELD(DED)
TAKEOFF MINIMUMS L
ALTERNATE MINIMUMS ....M
IAPS ..... RNAV (GPS) RWY 05 76
RNAV (GPS) RWY 12 77
RNAV (GPS) RWY 23 78
RNAV (GPS) RWY 30 79

DESTIN, FL
DESTIN EXECUTIVE(DTS)
TAKEOFF MINIMUMS L
ALTERNATE MINIMUMS ....M
IAPS ..... RNAV (GPS) RWY 14 80
RNAV (GPS) RWY 32 81
AIRPORT DIAGRAM 82

DUKE FIELD (EGLIN AF AUX NR3)(KEGI)
VALPARAISO, FL
IAPS ..... ILS OR LOC RWY 18 83
RNAV (GPS) RWY 18 84
RNAV (GPS) RWY 36 85
VOR-B 86
TACAN RWY 18 87
TACAN RWY 36 88
AIRPORT DIAGRAM 89

DUNNELLON, FL
MARION COUNTY(X35)
TAKEOFF MINIMUMS L
IAPS ..... RNAV (GPS) RWY 23 90

INDEX OF TERMINAL CHARTS AND MINIMUMS

NAME PROC SECT PG

EGLIN AFB/DESTIN-FT WALTON BEACH (KVPS)
VALPARAISO, FL
IAPS ..... ILS W OR LOC W RWY 19 91
ILS X OR LOC X RWY 19 92
ILS Y OR LOC Y RWY 30 93
ILS Z OR LOC Z RWY 30 94
RNAV (GPS) RWY 01 95
RNAV (GPS) RWY 12 96
RNAV (GPS) RWY 19 97
RNAV (GPS) RWY 30 98
TACAN RWY 01 99
TACAN RWY 12 100
TACAN RWY 19 101
TACAN RWY 30 102
AIRPORT DIAGRAM 103

EUGENIO MARIA DE HOSTOS
---SEE MAYAGUEZ, PR

EXECUTIVE
---SEE ORLANDO, FL

FERNANDINA BEACH, FL
FERNANDINA BEACH MUNI(FHB)
TAKEOFF MINIMUMS L
ALTERNATE MINIMUMS .....M
IAPS ..... RNAV (GPS) RWY 04 104
RNAV (GPS) RWY 13 105
RNAV (GPS) RWY 22 106
AIRPORT DIAGRAM 107

FERNANDO LUIS RIBAS DOMINICCI
---SEE SAN JUAN, PR

FLAGLER EXECUTIVE
---SEE PALM COAST, FL

FORT LAUDERDALE, FL
FORT LAUDERDALE EXECUTIVE(FXE)
TAKEOFF MINIMUMS L
ALTERNATE MINIMUMS .....M
LAHSO .....O
HOT SPOT .....P
STARS ..... BLUFI FOUR Z8
CURSO FIVE (RNAV) Z18
DEKAL FIVE Z27
DVALL THREE Z28
FISEL SEVEN (RNAV) Z29
FORTL SEVEN Z32
GISSH FIVE Z36
JINGL SIX (RNAV) Z42
WAVUN FIVE (RNAV) Z72
IAPS ..... ILS OR LOC RWY 09 108
RNAV (GPS) RWY 09 109
RNAV (GPS) RWY 27 110
AIRPORT DIAGRAM 111
DPS ..... FORT LAUDERDALE SEVEN 112

FORT LAUDERDALE-HOLLYWOOD INTL(FLL)
TAKEOFF MINIMUMS L
ALTERNATE MINIMUMS .....M
HOT SPOT .....P
STARS ..... BLUFI FOUR Z8
CURSO FIVE (RNAV) Z18
DEKAL FIVE Z27
DVALL THREE Z28
FISEL SEVEN (RNAV) Z29
FORTL SEVEN Z32
GISSH FIVE Z36
JINGL SIX (RNAV) Z42
WAVUN FIVE (RNAV) Z72
IAPS ..... ILS OR LOC RWY 10L 114
ILS OR LOC RWY 10R 115
ILS OR LOC RWY 28L 116
ILS OR LOC RWY 28R 117
RNAV (RNP) Y RWY 10L 118
RNAV (RNP) Z RWY 28R 119
RNAV (GPS) RWY 10R 120
RNAV (GPS) RWY 28L 121
RNAV (GPS) Y RWY 28R 122
RNAV (GPS) Z RWY 10L 123
AIRPORT DIAGRAM 124
DPS ..... ARKES FOUR (RNAV) 125
BAHMA FIVE (RNAV) 126
BEECH FIVE (RNAV) 127
FORT LAUDERDALE SEVEN 128
PREDA FOUR (RNAV) 130
THNDR FOUR (RNAV) 131
ZAPPA FOUR (RNAV) 132

INDEX OF TERMINAL CHARTS AND MINIMUMS

NAME PROC SECT PG

FORT MYERS, FL
PAGE FIELD(FMY)
TAKEOFF MINIMUMS L
ALTERNATE MINIMUMS ..... M
HOT SPOT ..... P
STARS ..... JOSFF FIVE Z43
SHFTY FIVE (RNAV) Z63
TYNEE TWO (RNAV) Z71
IAPS ..... ILS OR LOC RWY 05 133
RNAV (GPS) RWY 05 134
RNAV (GPS) RWY 13 135
RNAV (GPS) RWY 23 136
RNAV (GPS) RWY 31 137
VOR RWY 13 138
AIRPORT DIAGRAM 139
DPS ..... CSHEL SIX (RNAV) 140
SOUTHWEST FLORIDA INTL(RSW)
TAKEOFF MINIMUMS L
ALTERNATE MINIMUMS ..... M
HOT SPOT ..... P
STARS ..... JOSFF FIVE Z43
SHFTY FIVE (RNAV) Z63
TYNEE TWO (RNAV) Z71
IAPS ..... ILS OR LOC/DME RWY 06 141
RNAV (GPS) RWY 06 142
RNAV (GPS) RWY 24 143
VOR/DME OR TACAN RWY 24 144
BAY VISUAL RWY 06 145
AIRPORT DIAGRAM 146
DPS ..... ALICO SIX 147
CSHEL SIX (RNAV) 148
MOOKY FIVE 149
SCUBY SEVEN 150

FORT PIERCE, FL
TREASURE COAST INTL(FPR)
TAKEOFF MINIMUMS L
ALTERNATE MINIMUMS ..... M
HOT SPOT ..... P
IAPS ..... ILS OR LOC RWY 10R 151
RNAV (GPS) RWY 10R 152
RNAV (GPS) RWY 14 153
RNAV (GPS) RWY 28L 154
RNAV (GPS) RWY 32 155
VOR/DME RWY 14 156
AIRPORT DIAGRAM 157

GAINESVILLE, FL
GAINESVILLE RGNL(GNV)
TAKEOFF MINIMUMS L
ALTERNATE MINIMUMS ..... M
HOT SPOT ..... P
IAPS ..... ILS OR LOC RWY 29 158
RNAV (GPS) RWY 07 159
RNAV (GPS) RWY 11 160
RNAV (GPS) RWY 25 161
RNAV (GPS) RWY 29 162
AIRPORT DIAGRAM 163

HENRY E ROHLSEN
---SEE CHRISTIANSTED, ST. CROIX, VI

HERLONG RECREATIONAL
---SEE JACKSONVILLE, FL

HOLLYWOOD, FL
NORTH PERRY(HWO)
TAKEOFF MINIMUMS L
HOT SPOT ..... P
STARS ..... BLUFI FOUR Z8
CURSO FIVE (RNAV) Z18
DEKAL FIVE Z27
FISEL SEVEN (RNAV) Z29
FORTL SEVEN Z32
GISSH FIVE Z36
JINGL SIX (RNAV) Z42
WAVUN FIVE (RNAV) Z72
IAPS ..... RNAV (GPS) RWY 10R 164
RNAV (GPS) RWY 28R 165
AIRPORT DIAGRAM 166
DPS ..... MIAMI SIX 167

HOMESTEAD, FL
MIAMI HOMESTEAD GENERAL AVIATION(X51)
TAKEOFF MINIMUMS L
STARS ..... ANNEY FOUR Z2
BLUFI FOUR Z8
CURSO FIVE (RNAV) Z18
CYPRESS ONE Z22
FLIPR SEVEN (RNAV) Z30
FOWEE NINE Z33
HILEY SEVEN (RNAV) Z39
SSCOT FIVE (RNAV) Z64
IAPS ..... RNAV (GPS) RWY 10 169
RNAV (GPS) RWY 28 170

HOMESTEAD ARB(KHST)
HOMESTEAD, FL
TAKEOFF MINIMUMS L
STARS ..... ANNEY FOUR Z2
BLUFI FOUR Z8
CURSO FIVE (RNAV) Z18
CYPRESS ONE Z22
DVALL THREE Z28
FLIPR SEVEN (RNAV) Z30
FOWEE NINE Z33
HILEY SEVEN (RNAV) Z39
SSCOT FIVE (RNAV) Z64
IAPS ..... ILS OR LOC Z RWY 06 171
RNAV (GPS) RWY 06 172
RNAV (GPS) RWY 24 173
TACAN RWY 24 174
TACAN Z RWY 06 175
AIRPORT DIAGRAM 176

HURLBURT FLD(KHRT)
MARY ESTHER, FL
TAKEOFF MINIMUMS L
IAPS ..... ILS OR LOC RWY 36 177
RNAV (GPS) RWY 18 178
RNAV (GPS) RWY 36 179
TACAN RWY 18 180
TACAN RWY 36 181
COPTER TACAN RWY 18 182
COPTER TACAN RWY 36 183
AIRPORT DIAGRAM 184

INDEX OF TERMINAL CHARTS AND MINIMUMS

NAME PROC SECT PG

IMMOKALEE, FL
IMMOKALEE RGNL(IMM)
TAKEOFF MINIMUMS L
IAPS ..... RNAV (GPS) RWY 09 185
RNAV (GPS) RWY 18 186
RNAV (GPS) RWY 27 187
RNAV (GPS) RWY 36 188

INVERNESS, FL
INVERNESS(INF)
TAKEOFF MINIMUMS L
ALTERNATE MINIMUMS ..... M
IAPS ..... RNAV (GPS) RWY 01 189
RNAV (GPS) RWY 19 190

ISLA DE VIEQUES, PR
ANTONIO RIVERA RODRIGUEZ(VQS)
TAKEOFF MINIMUMS L
IAPS ..... RNAV (GPS) RWY 09 191
DPS ..... VEDAS FIVE (RNAV) 192

JACKSONVILLE, FL
CECIL(VQQ)
TAKEOFF MINIMUMS L
ALTERNATE MINIMUMS ..... M
STARS ..... ALMA TWO Z1
HOTAR ONE (RNAV) Z41
POGIE TWO Z58
IAPS ..... ILS OR LOC RWY 36R 193
RNAV (GPS) RWY 09R 194
RNAV (GPS) RWY 18L 195
RNAV (GPS) RWY 27L 196
RNAV (GPS) RWY 36R 197
VOR RWY 27L 198
TACAN RWY 27L 199
AIRPORT DIAGRAM 200
HERLONG RECREATIONAL(HEG)
TAKEOFF MINIMUMS L
IAPS ..... RNAV (GPS) RWY 25 201
NDB-A 202
JACKSONVILLE EXECUTIVE AT CRAIG(CRG)
TAKEOFF MINIMUMS L
ALTERNATE MINIMUMS ..... M
LAHSO ..... O
STARS ..... ALMA TWO Z1
HOTAR ONE (RNAV) Z41
POGIE TWO Z58
IAPS ..... ILS OR LOC RWY 32 203
RNAV (GPS) RWY 14 204
RNAV (GPS) RWY 32 205
VOR RWY 14 206
AIRPORT DIAGRAM 207

JACKSONVILLE, FL
JACKSONVILLE INTL(JAX)
TAKEOFF MINIMUMS L
ALTERNATE MINIMUMS ..... M
STARS ..... ALMA TWO Z1
HOTAR ONE (RNAV) Z41
LUNNI ONE (RNAV) Z49
MARQO TWO (RNAV) Z51
OHDEA ONE (RNAV) Z54
POGIE TWO Z58
QUBEN ONE (RNAV) Z60
TEBOW ONE (RNAV) Z65
IAPS ..... ILS OR LOC RWY 08 208
ILS OR LOC RWY 14 209
ILS OR LOC RWY 26 210
ILS RWY 08 (SA CAT I) 211
ILS RWY 08 (CAT II - III) 212
RNAV (RNP) Y RWY 08 213
RNAV (RNP) Y RWY 14 214
RNAV (RNP) Y RWY 26 215
RNAV (RNP) Y RWY 32 216
RNAV (GPS) Z RWY 08 217
RNAV (GPS) Z RWY 14 218
RNAV (GPS) Z RWY 26 219
RNAV (GPS) Z RWY 32 220
VOR/DME RWY 32 221
AIRPORT DIAGRAM 222
DPS ..... ARNEY TWO (RNAV) 223
CROSB TWO (RNAV) 224
EXBOX TWO (RNAV) 225
JACKSONVILLE SEVEN 226
JETIN TWO (RNAV) 227
SAWGY TWO 228

JACKSONVILLE NAS (TOWERS FIELD) (KNIP)
JACKSONVILLE, FL
TAKEOFF MINIMUMS L
RADAR MINIMUMS ..... N
STARS ..... ALMA TWO Z1
HOTAR ONE (RNAV) Z41
POGIE TWO Z58
IAPS ..... RNAV (RNP) Y RWY 10 229
RNAV (RNP) Y RWY 28 230
RNAV (GPS) Z RWY 10 231
RNAV (GPS) Z RWY 28 232
TACAN RWY 10 233
TACAN RWY 28 234
AIRPORT DIAGRAM 235

JUPITER, FL
WILLIAM P GWINN(06FA)
STARS ..... FRWAY FIVE (RNAV) Z35
TUXXI THREE Z70
WLACE FOUR (RNAV) Z73

INDEX OF TERMINAL CHARTS AND MINIMUMS

NAME PROC SECT PG

KEY LARGO, FL
OCEAN REEF CLUB(07FA)
STARS ..... ANNEY FOUR Z2
BLUFI FOUR Z8
CURSO FIVE (RNAV) Z18
CYPRESS ONE Z22
FLIPR SEVEN (RNAV) Z30
FOWEE NINE Z33
HILEY SEVEN (RNAV) Z39
SSCOT FIVE (RNAV) Z64

KEY WEST, FL
KEY WEST INTL(EYW)
TAKEOFF MINIMUMS L
ALTERNATE MINIMUMS ..... M
RADAR MINIMUMS ..... N
IAPS ..... RNAV (GPS) RWY 09 236
RNAV (GPS) RWY 27 237
NDB-A 238
AIRPORT DIAGRAM 239

KEY WEST NAS (BOCA CHICA FLD)(KNQX)
KEY WEST, FL
TAKEOFF MINIMUMS L
RADAR MINIMUMS ..... N
IAPS ..... RNAV (GPS) RWY 04 240
RNAV (GPS) RWY 08 241
RNAV (GPS) RWY 14 242
RNAV (GPS) RWY 26 243
RNAV (GPS) RWY 32 244
VOR/DME RWY 26 245
VOR/DME OR TACAN Z RWY 08 246
TACAN RWY 04 247
TACAN RWY 26 248
TACAN RWY 32 249
TACAN Y RWY 08 250
COPTER TACAN W RWY 04 251
AIRPORT DIAGRAM 252
DPS ..... BOCA FIVE (OBSTACLE) 253
TIGAR THREE (OBSTACLE) 254
VRGAS THREE (OBSTACLE) 255

KEYSTONE HEIGHTS, FL
KEYSTONE HEIGHTS(42J)
TAKEOFF MINIMUMS L
IAPS ..... RNAV (GPS) RWY 05 256

KISSIMMEE GATEWAY
---SEE ORLANDO, FL

LA BELLE, FL
LA BELLE MUNI(X14)
TAKEOFF MINIMUMS L
IAPS ..... RNAV (GPS) RWY 14 257
RNAV (GPS) RWY 32 258

LAKE CITY, FL
LAKE CITY GATEWAY(LCQ)
TAKEOFF MINIMUMS L
ALTERNATE MINIMUMS ..... M
IAPS ..... RNAV (GPS) RWY 10 259
RNAV (GPS) RWY 28 260
NDB RWY 28 261
AIRPORT DIAGRAM 262

LAKE WALES, FL
LAKE WALES MUNI(X07)
TAKEOFF MINIMUMS L
ALTERNATE MINIMUMS ..... M
IAPS ..... RNAV (GPS) RWY 06 263
RNAV (GPS) RWY 24 264
VOR/DME-B 265

LAKELAND, FL
LAKELAND LINDER INTL(LAL)
TAKEOFF MINIMUMS L
ALTERNATE MINIMUMS ..... M
LAHSO ..... O
STARS ..... BLOND FIVE (RNAV) Z7
IAPS ..... ILS OR LOC RWY 09 266
ILS RWY 09 (SA CAT I - II) 267
RNAV (GPS) RWY 05 268
RNAV (GPS) RWY 09 269
RNAV (GPS) RWY 23 270
RNAV (GPS) RWY 27 271
VOR RWY 09 272
VOR RWY 27 273
AIRPORT DIAGRAM 274

LEESBURG, FL
LEESBURG INTL(LEE)
TAKEOFF MINIMUMS L
ALTERNATE MINIMUMS ..... M
STARS ..... BAIRN FOUR (RNAV) Z4
COSTR THREE (RNAV) Z16
CWRLD FOUR (RNAV) Z21
GOOFY SEVEN Z38
MINEE FIVE Z52
IAPS ..... RNAV (GPS) RWY 03 275
RNAV (GPS) RWY 13 276
RNAV (GPS) RWY 31 277
AIRPORT DIAGRAM 278

LIVE OAK, FL
SUWANNEE COUNTY(24J)
TAKEOFF MINIMUMS L
ALTERNATE MINIMUMS ..... M
IAPS ..... RNAV (GPS) RWY 07 279
RNAV (GPS) RWY 25 280

LUIS MUNOZ MARIN INTL
---SEE SAN JUAN, PR

SE-3, 10 SEP 2020 to 05 NOV 2020

INDEX OF TERMINAL CHARTS AND MINIMUMS

NAME PROC SECT PG

MACDILL AFB(KMCF)
TAMPA, FL
STARS ..... BLOND FIVE (RNAV) Z7
BRDGE EIGHT Z9
DADES SIX (RNAV) Z23
DARBS THREE Z25
DEAKK FIVE (RNAV) Z26
FOOXX FIVE (RNAV) Z31
LZARD SIX Z50
IAPS ..... ILS OR LOC RWY 04 281
ILS OR LOC RWY 22 282
RNAV (GPS) RWY 04 283
RNAV (GPS) RWY 22 284
TACAN RWY 04 285
TACAN RWY 22 286
AIRPORT DIAGRAM 287
DPS ..... MACDILL ONE 288

MARATHON, FL
THE FLORIDA KEYS MARATHON INTL(MTH)
TAKEOFF MINIMUMS L
ALTERNATE MINIMUMS ..... M
IAPS ..... RNAV (GPS) RWY 07 289
RNAV (GPS) RWY 25 290
NDB-A 291

MARCO, FL
MARCO ISLAND EXECUTIVE(MKY)
TAKEOFF MINIMUMS L
STARS ..... PIKKR FIVE (RNAV) Z57
SHFTY FIVE (RNAV) Z63
ZEILR FIVE Z74
IAPS ..... RNAV (GPS) RWY 17 292
RNAV (GPS) RWY 35 293
DPS ..... CSHEL SIX (RNAV) 294

MARIANNA, FL
MARIANNA MUNI(MAI)
TAKEOFF MINIMUMS L
ALTERNATE MINIMUMS ..... M
IAPS ..... RNAV (GPS) RWY 18 295
VOR-A 296
VOR-B 297
NDB-C 298

MARION COUNTY
---SEE DUNNELLON, FL

MARY ESTHER, FL
---SEE HURLBURT FLD

MASSEY RANCH AIRPARK
---SEE NEW SMYRNA BEACH, FL

MAYAGUEZ, PR
EUGENIO MARIA DE HOSTOS(MAZ)
TAKEOFF MINIMUMS L
ALTERNATE MINIMUMS ..... M
IAPS ..... RNAV (GPS) RWY 09 299
VOR RWY 09 300
AIRPORT DIAGRAM 301

MAYPORT NS (ADM DAVID L MCDONALD FIELD)(KNRB)
MAYPORT, FL
TAKEOFF MINIMUMS L
RADAR MINIMUMS ..... N
STARS ..... ALMA TWO Z1
HOTAR ONE (RNAV) Z41
POGIE TWO Z58
IAPS ..... TACAN RWY 05 302
TACAN RWY 23 303
COPTER TACAN RWY 05 304
COPTER TACAN RWY 23 305
AIRPORT DIAGRAM 306

MELBOURNE, FL
MELBOURNE INTL(MLB)
TAKEOFF MINIMUMS L
ALTERNATE MINIMUMS ..... M
STARS ..... BITHO SEVEN Z6
COSTR THREE (RNAV) Z16
IAPS ..... ILS OR LOC RWY 09R 307
RNAV (GPS) RWY 09L 308
RNAV (GPS) RWY 09R 309
RNAV (GPS) RWY 27L 310
RNAV (GPS) RWY 27R 311
LOC BC RWY 27L 312
VOR RWY 09R 313
VOR RWY 27L 314
AIRPORT DIAGRAM 315
DPS ..... MELBOURNE SEVEN 316

MERCEDITA
---SEE PONCE, PR

MERRITT ISLAND, FL
MERRITT ISLAND(COI)
TAKEOFF MINIMUMS L
STARS ..... BITHO SEVEN Z6
COSTR THREE (RNAV) Z16
GOOFY SEVEN Z38
MINEE FIVE Z52
IAPS ..... RNAV (GPS) RWY 11 317

INDEX OF TERMINAL CHARTS AND MINIMUMS

NAME PROC SECT PG

MIAMI, FL

DADE-COLLIER TRAINING AND TRANSITION(TNT)

IAPS ..... RNAV (GPS) RWY 09 318

MIAMI EXECUTIVE(TMB)

TAKEOFF MINIMUMS L
ALTERNATE MINIMUMS ..... M
HOT SPOT ..... P
STARS ..... ANNEY FOUR Z2
BLUFI FOUR Z8
CURSO FIVE (RNAV) Z18
CYPRESS ONE Z22
DVALL THREE Z28
FLIPR SEVEN (RNAV) Z30
FOWEE NINE Z33
HILEY SEVEN (RNAV) Z39
SSCOT FIVE (RNAV) Z64
IAPS ..... ILS OR LOC RWY 09R 319
RNAV (GPS) RWY 09L 320
RNAV (GPS) RWY 09R 321
RNAV (GPS) RWY 27L 322
RNAV (GPS) RWY 27R 323
AIRPORT DIAGRAM 324
DPS ..... MIAMI SIX 325

NAME PROC SECT PG

MIAMI, FL

MIAMI INTL(MIA)

TAKEOFF MINIMUMS L
ALTERNATE MINIMUMS ..... M
LAHSO ..... O
HOT SPOT ..... P
STARS ..... ANNEY FOUR Z2
BLUFI FOUR Z8
CURSO FIVE (RNAV) Z18
CYPRESS ONE Z22
DVALL THREE Z28
FLIPR SEVEN (RNAV) Z30
FOWEE NINE Z33
HILEY SEVEN (RNAV) Z39
SSCOT FIVE (RNAV) Z64
IAPS ..... ILS OR LOC RWY 08R 327
ILS OR LOC RWY 09 328
ILS OR LOC RWY 12 329
ILS OR LOC RWY 26L 330
ILS OR LOC RWY 27 331
ILS OR LOC RWY 30 332
RNAV (RNP) Y RWY 08R 333
RNAV (RNP) Y RWY 12 334
RNAV (RNP) Y RWY 26L 335
RNAV (RNP) Y RWY 27 336
RNAV (RNP) Y RWY 30 337
RNAV (GPS) RWY 08L 338
RNAV (GPS) RWY 09 339
RNAV (GPS) RWY 26R 340
RNAV (GPS) Z RWY 08R 341
RNAV (GPS) Z RWY 12 342
RNAV (GPS) Z RWY 26L 343
RNAV (GPS) Z RWY 27 344
RNAV (GPS) Z RWY 30 345
LOC/DME RWY 26R 346
LOC RWY 08L 347
AIRPORT DIAGRAM 348
DPS ..... BSTER TWO (RNAV) 349
DEEEP TWO (RNAV) 351
EONNS TWO (RNAV) 352
HEDLY TWO (RNAV) 354
HITAG TWO (RNAV) 356
JONZI TWO (RNAV) 357
MIAMI SIX 358
MNATE TWO (RNAV) 360
PADUS TWO (RNAV) 362
POTTR SIX 364
SKIPS TWO (RNAV) 366
SOUBY FIVE 368
VALLY TWO (RNAV) 370
WINCO TWO (RNAV) 372

INDEX OF TERMINAL CHARTS AND MINIMUMS

NAME PROC SECT PG

MIAMI, FL
MIAMI-OPA LOCKA EXECUTIVE(OPF)
TAKEOFF MINIMUMS L
ALTERNATE MINIMUMS ..... M
HOT SPOT ..... P
STARS ..... BLUFI FOUR Z8
CURSO FIVE (RNAV) Z18
CYPRESS ONE Z22
DEKAL FIVE Z27
DVALL THREE Z28
FISEL SEVEN (RNAV) Z29
FORTL SEVEN Z32
GISSH FIVE Z36
JINGL SIX (RNAV) Z42
SSCOT FIVE (RNAV) Z64
WAVUN FIVE (RNAV) Z72
IAPS ..... ILS OR LOC RWY 09L 374
ILS OR LOC RWY 12 375
ILS OR LOC RWY 27R 376
RNAV (GPS) RWY 09L 377
RNAV (GPS) RWY 12 378
RNAV (GPS) RWY 27R 379
AIRPORT DIAGRAM 380
DPS ..... MIAMI SIX 381

MIAMI HOMESTEAD GENERAL AVIATION
---SEE HOMESTEAD, FL

MIAMI-OPA LOCKA EXECUTIVE
---SEE MIAMI, FL

MILTON, FL
PETER PRINCE FIELD(2R4)
TAKEOFF MINIMUMS L
IAPS ..... RNAV (GPS) RWY 36 383

MILTON, FL
---SEE WHITING FLD NAS-NORTH

MILTON, FL
---SEE WHITING FLD NAS-SOUTH

NAPLES, FL
NAPLES MUNI(APF)
TAKEOFF MINIMUMS L
ALTERNATE MINIMUMS ..... M
HOT SPOT ..... P
STARS ..... PIKKR FIVE (RNAV) Z57
SHFTY FIVE (RNAV) Z63
ZEILR FIVE Z74
IAPS ..... RNAV (GPS) RWY 05 384
RNAV (GPS) RWY 23 385
RNAV (GPS)-A 386
RNAV (GPS)-B 387
VOR RWY 05 388
VOR RWY 23 389
AIRPORT DIAGRAM 390
DPS ..... CSHEL SIX (RNAV) 391
NAPLES FIVE 392

NASA SHUTTLE LANDING FACILITY
---SEE TITUSVILLE, FL

NEW SMYRNA BEACH, FL
MASSEY RANCH AIRPARK(X50)
TAKEOFF MINIMUMS L
IAPS ..... RNAV (GPS)-A 393
RNAV (GPS)-B 394
NEW SMYRNA BEACH MUNI(EVB)
TAKEOFF MINIMUMS L
ALTERNATE MINIMUMS ..... M
HOT SPOT ..... P
IAPS ..... RNAV (GPS) RWY 02 395
RNAV (GPS) RWY 07 396
RNAV (GPS) RWY 25 397
RNAV (GPS) RWY 29 398
AIRPORT DIAGRAM 399

NORTH PALM BEACH COUNTY GENERAL AVIATION
---SEE WEST PALM BEACH, FL

NORTH PERRY
---SEE HOLLYWOOD, FL

NORTHEAST FLORIDA RGNL
---SEE ST AUGUSTINE, FL

NORTHWEST FLORIDA BEACHES INTL
---SEE PANAMA CITY, FL

OCALA, FL
OCALA INTL-JIM TAYLOR FIELD(OCF)
TAKEOFF MINIMUMS L
ALTERNATE MINIMUMS ..... M
IAPS ..... ILS OR LOC/DME RWY 36 400
RNAV (GPS) RWY 18 401
RNAV (GPS) RWY 36 402
VOR RWY 36 403
AIRPORT DIAGRAM 404

OCEAN REEF CLUB
---SEE KEY LARGO, FL

OKEECHOBEE, FL
OKEECHOBEE COUNTY(OBE)
ALTERNATE MINIMUMS ..... M
IAPS ..... RNAV (GPS) RWY 05 405
RNAV (GPS) RWY 14 406
RNAV (GPS) RWY 23 407
RNAV (GPS) RWY 32 408

INDEX OF TERMINAL CHARTS AND MINIMUMS

NAME PROC SECT PG

ORLANDO, FL

EXECUTIVE(ORL)

TAKEOFF MINIMUMS L
ALTERNATE MINIMUMS ..... M
LAHSO ..... O
HOT SPOT ..... P
STARS ..... BAIRN FOUR (RNAV) Z4
BUGGZ FOUR (RNAV) Z10
CORLL ONE Z15
COSTR THREE (RNAV) Z16
CWRLD FOUR (RNAV) Z21
GOOFY SEVEN Z38
LEESE TWO Z47
MINEE FIVE Z52
PIGLT SIX (RNAV) Z56
IAPS ..... ILS OR LOC RWY 07 409
ILS OR LOC RWY 25 410
RNAV (GPS) RWY 07 411
RNAV (GPS) RWY 25 412
AIRPORT DIAGRAM 413

KISSIMMEE GATEWAY(ISM)

TAKEOFF MINIMUMS L
ALTERNATE MINIMUMS ..... M
STARS ..... BAIRN FOUR (RNAV) Z4
BITHO SEVEN Z6
BUGGZ FOUR (RNAV) Z10
COSTR THREE (RNAV) Z16
CWRLD FOUR (RNAV) Z21
GOOFY SEVEN Z38
LEESE TWO Z47
MINEE FIVE Z52
PIGLT SIX (RNAV) Z56
IAPS ..... ILS OR LOC RWY 15 414
RNAV (GPS) RWY 06 415
RNAV (GPS) RWY 15 416
RNAV (GPS) RWY 33 417
VOR/DME-A 418
AIRPORT DIAGRAM 419

NAME PROC SECT PG

ORLANDO, FL

ORLANDO INTL(MCO)

TAKEOFF MINIMUMS L
ALTERNATE MINIMUMS ..... M
STARS ..... BAIRN FOUR (RNAV) Z4
BITHO SEVEN Z6
BUGGZ FOUR (RNAV) Z10
COSTR THREE (RNAV) Z16
CWRLD FOUR (RNAV) Z21
GOOFY SEVEN Z38
LEESE TWO Z47
MINEE FIVE Z52
PIGLT SIX (RNAV) Z56
IAPS ..... ILS OR LOC RWY 17L 420
ILS OR LOC RWY 17R 421
ILS OR LOC RWY 18R 422
ILS OR LOC RWY 35L 423
ILS OR LOC RWY 35R 424
ILS OR LOC RWY 36R 425
ILS RWY 17L (SA CAT I) 426
ILS RWY 35L (SA CAT I) 427
ILS RWY 35R (SA CAT I) 428
ILS RWY 36R (SA CAT I) 429
ILS RWY 17R (CAT II) 430
ILS RWY 17L (CAT II - III) 431
ILS RWY 35L (CAT II - III) 432
ILS RWY 35R (CAT II - III) 433
ILS RWY 36R (CAT II - III) 434
RNAV (GPS) RWY 17L 435
RNAV (GPS) RWY 17R 436
RNAV (GPS) RWY 18L 437
RNAV (GPS) RWY 18R 438
RNAV (GPS) RWY 35L 439
RNAV (GPS) RWY 35R 440
RNAV (GPS) RWY 36L 441
RNAV (GPS) RWY 36R 442
VOR/DME RWY 18L 443
VOR/DME RWY 18R 444
AIRPORT DIAGRAM 445
DPS ..... CITRUS ONE 446
JAGUAR SIX 447
MCCOY TWO 448
ORLANDO FOUR 449

ORLANDO SANFORD INTL(SFB)

TAKEOFF MINIMUMS L
ALTERNATE MINIMUMS ..... M
LAHSO ..... O
HOT SPOT ..... P
STARS ..... BAIRN FOUR (RNAV) Z4
CORLL ONE Z15
COSTR THREE (RNAV) Z16
CWRLD FOUR (RNAV) Z21
GOOFY SEVEN Z38
MINEE FIVE Z52
IAPS ..... ILS OR LOC RWY 09L 450
ILS OR LOC RWY 09R 451
ILS OR LOC RWY 27R 452
RNAV (GPS) RWY 09L 453
RNAV (GPS) RWY 09R 454
RNAV (GPS) RWY 18 455
RNAV (GPS) RWY 27L 456
RNAV (GPS) RWY 27R 457
AIRPORT DIAGRAM 458
DPS ..... SANFORD EIGHT 459

ORLANDO APOPKA
---SEE APOPKA, FL

INDEX OF TERMINAL CHARTS AND MINIMUMS

NAME PROC SECT PG

ORMOND BEACH, FL
ORMOND BEACH MUNI(OMN)
TAKEOFF MINIMUMS L
ALTERNATE MINIMUMS ....M
IAPS ..... RNAV (GPS) RWY 09 461
RNAV (GPS) RWY 17 462
RNAV (GPS) RWY 27 463
AIRPORT DIAGRAM 464

PAGE FIELD
---SEE FORT MYERS, FL

PAHOKEE, FL
PALM BEACH COUNTY GLADES(PHK)
TAKEOFF MINIMUMS L
IAPS ..... RNAV (GPS) RWY 18 465
RNAV (GPS) RWY 36 466

PALATKA, FL
PALATKA MUNI - LT KAY LARKIN FIELD(28J)
TAKEOFF MINIMUMS L
ALTERNATE MINIMUMS ....M
IAPS ..... RNAV (GPS) RWY 09 467
RNAV (GPS) RWY 27 468

PALM BEACH COUNTY GLADES
---SEE PAHOKEE, FL

PALM BEACH COUNTY PARK
---SEE WEST PALM BEACH, FL

PALM BEACH INTL
---SEE WEST PALM BEACH, FL

PALM COAST, FL
FLAGLER EXECUTIVE(FIN)
TAKEOFF MINIMUMS L
ALTERNATE MINIMUMS ....M
IAPS ..... RNAV (GPS) RWY 06 469
RNAV (GPS) RWY 11 470
RNAV (GPS) RWY 24 471
RNAV (GPS) RWY 29 472
AIRPORT DIAGRAM 473

PANAMA CITY, FL
NORTHWEST FLORIDA BEACHES INTL(ECP)
TAKEOFF MINIMUMS L
DIVERSE VECTOR AREA L
ALTERNATE MINIMUMS ....M
IAPS ..... ILS OR LOC RWY 16 474
ILS RWY 16 (SA CAT I - II) 475
RNAV (GPS) RWY 16 476
RNAV (GPS) RWY 34 477
AIRPORT DIAGRAM 478

PANAMA CITY, FL
---SEE TYNDALL AFB

PATRICK AFB(KCOF)
COCOA BEACH, FL
TAKEOFF MINIMUMS L
STARS ..... BITHO SEVEN Z6
COSTR THREE (RNAV) Z16
IAPS ..... ILS OR LOC/DME RWY 03 479
ILS OR LOC/DME RWY 21 480
VOR/DME RWY 03 481
TACAN RWY 03 482
TACAN RWY 21 483
AIRPORT DIAGRAM 484
DPS ..... OCEAN FOUR 485
RIVER FOUR 486

PENSACOLA, FL
PENSACOLA INTL(PNS)
TAKEOFF MINIMUMS L
ALTERNATE MINIMUMS ....M
HOT SPOT .... P
IAPS ..... ILS OR LOC RWY 17 487
RNAV (GPS) RWY 08 488
RNAV (GPS) RWY 17 489
RNAV (GPS) RWY 26 490
RNAV (GPS) RWY 35 491
LOC RWY 26 492
VOR RWY 08 493
AIRPORT DIAGRAM 494

PENSACOLA NAS (FORREST SHERMAN FLD)(KNPA)
PENSACOLA, FL
TAKEOFF MINIMUMS L
RADAR MINIMUMS .... N
IAPS ..... ILS Z OR LOC/DME RWY 07L 495
ILS Y OR RNAV (GPS) RWY 07L 496
RNAV (GPS) RWY 01 497
RNAV (GPS) RWY 07R 498
RNAV (GPS) RWY 19 499
RNAV (GPS) RWY 25L 500
RNAV (GPS) RWY 25R 501
VOR RWY 19 502
TACAN RWY 01 503
TACAN RWY 07L 504
TACAN RWY 07R 505
TACAN RWY 19 506
TACAN RWY 25L 507
TACAN RWY 25R 508
AIRPORT DIAGRAM 509

PERRY, FL
PERRY-FOLEY(FPY)
TAKEOFF MINIMUMS L
ALTERNATE MINIMUMS ....M
IAPS ..... RNAV (GPS) RWY 18 510
RNAV (GPS) RWY 36 511

PETER O KNIGHT
---SEE TAMPA, FL

PETER PRINCE FIELD
---SEE MILTON, FL

INDEX OF TERMINAL CHARTS AND MINIMUMS

NAME PROC SECT PG

PLANT CITY, FL
PLANT CITY(PCM)
TAKEOFF MINIMUMS L
ALTERNATE MINIMUMS ..... M
IAPS ..... RNAV (GPS) RWY 10 512
RNAV (GPS) RWY 28 513
VOR RWY 28 514

POMPANO BEACH, FL
POMPANO BEACH AIRPARK(PMP)
TAKEOFF MINIMUMS L
ALTERNATE MINIMUMS ..... M
HOT SPOT ..... P
STARS ..... BLUFI FOUR Z8
CURSO FIVE (RNAV) Z18
DEKAL FIVE Z27
DVALL THREE Z28
FISEL SEVEN (RNAV) Z29
FORTL SEVEN Z32
GISSH FIVE Z36
JINGL SIX (RNAV) Z42
WAVUN FIVE (RNAV) Z72
IAPS ..... RNAV (GPS) RWY 06 515
RNAV (GPS) RWY 15 516
RNAV (GPS) RWY 24 517
RNAV (GPS) RWY 33 518
LOC RWY 15 519
AIRPORT DIAGRAM 520
DPS ..... FORT LAUDERDALE SEVEN 521

PONCE, PR
MERCEDITA(PSE)
TAKEOFF MINIMUMS L
IAPS ..... RNAV (GPS) RWY 12 523
RNAV (GPS) RWY 30 524
DPS ..... WLFRD TWO (RNAV) 525

PUNTA GORDA, FL
PUNTA GORDA(PGD)
TAKEOFF MINIMUMS L
ALTERNATE MINIMUMS ..... M
IAPS ..... ILS OR LOC RWY 04 527
RNAV (GPS) RWY 04 528
RNAV (GPS) RWY 15 529
RNAV (GPS) RWY 22 530
RNAV (GPS) RWY 33 531
VOR RWY 04 532
VOR RWY 22 533
AIRPORT DIAGRAM 534

QUINCY, FL
QUINCY MUNI(2J9)
TAKEOFF MINIMUMS L
IAPS ..... VOR/DME-A 535

RAFAEL HERNANDEZ
---SEE AGUADILLA, PR

ST AUGUSTINE, FL
NORTHEAST FLORIDA RGNL(SGJ)
TAKEOFF MINIMUMS L
ALTERNATE MINIMUMS ..... M
HOT SPOT ..... P
STARS ..... HOTAR ONE (RNAV) Z41
IAPS ..... ILS OR LOC RWY 31 536
RNAV (GPS) RWY 13 537
RNAV (GPS) RWY 31 538
AIRPORT DIAGRAM 539

ST PETERSBURG, FL
ALBERT WHITTED(SPG)
TAKEOFF MINIMUMS L
ALTERNATE MINIMUMS ..... M
STARS ..... BRDGE EIGHT Z9
DARBS THREE Z25
LZARD SIX Z50
IAPS ..... RNAV (GPS) RWY 07 540
RNAV (GPS) RWY 18 541
RNAV (GPS) RWY 36 542
VOR RWY 18 543
AIRPORT DIAGRAM 544

ST PETERSBURG-CLEARWATER, FL
ST PETERSBURG-CLEARWATER INTL(PIE)
TAKEOFF MINIMUMS L
ALTERNATE MINIMUMS ..... M
LAHSO ..... O
STARS ..... BLOND FIVE (RNAV) Z7
BRDGE EIGHT Z9
DADES SIX (RNAV) Z23
DARBS THREE Z25
DEAKK FIVE (RNAV) Z26
FOOXX FIVE (RNAV) Z31
LZARD SIX Z50
IAPS ..... ILS OR LOC RWY 18 545
ILS OR LOC RWY 36 546
ILS RWY 18 (SA CAT I - II) 547
ILS RWY 18(CAT II) 548
RNAV (GPS) RWY 18 549
RNAV (GPS) RWY 36 550
VOR RWY 04 551
VOR RWY 36 552
VOR-B 553
NORTH BAY VISUAL RWY 18 554
AIRPORT DIAGRAM 555
DPS ..... ST PETE NINE 556

INDEX OF TERMINAL CHARTS AND MINIMUMS

NAME PROC SECT PG

SAN JUAN, PR
FERNANDO LUIS RIBAS DOMINICCI(SIG)
TAKEOFF MINIMUMS L
IAPS ..... RNAV (GPS) RWY 09 557
AIRPORT DIAGRAM 558
LUIS MUNOZ MARIN INTL(SJU)
TAKEOFF MINIMUMS L
ALTERNATE MINIMUMS ..... M
HOT SPOT ..... P
STARS ..... BEANO THREE (RNAV) Z5
CHAKA FOUR (RNAV) Z13
JOSHE THREE (RNAV) Z45
SAALR TWO (RNAV) Z62
TROCO THREE (RNAV) Z69
IAPS ..... ILS OR LOC RWY 08 559
ILS OR LOC RWY 10 560
RNAV (GPS) RWY 08 561
RNAV (GPS) RWY 10 562
RNAV (GPS) RWY 26 563
RNAV (GPS) RWY 28 564
VOR OR TACAN RWY 08 565
VOR OR TACAN RWY 10 566
VOR OR TACAN RWY 26 567
NDB RWY 08 568
BRIDGE VISUAL RWY 10 569
LAGOON VISUAL RWY 08 570
AIRPORT DIAGRAM 571
DPS ..... ACONY THREE (RNAV) 572
GANBO ONE (RNAV) 573
GLADA THREE (RNAV) 574
HAMAR TWO (RNAV) 575
JAAWS TWO 576
JETSS ONE 577
SNGRA TWO (RNAV) 578
VERMO SIX 579

SARASOTA (BRADENTON), FL
SARASOTA/BRADENTON INTL(SRQ)
TAKEOFF MINIMUMS L
ALTERNATE MINIMUMS ..... M
LAHSO ..... O
HOT SPOT ..... P
STARS ..... BLOND FIVE (RNAV) Z7
CLAMP SEVEN Z14
TEEGN TWO (RNAV) Z67
TRAPR THREE (RNAV) Z68
IAPS ..... ILS OR LOC RWY 14 580
ILS OR LOC RWY 32 581
RNAV (GPS) RWY 04 582
RNAV (GPS) RWY 14 583
RNAV (GPS) RWY 22 584
RNAV (GPS) RWY 32 585
VOR RWY 14 586
AIRPORT DIAGRAM 587
DPS ..... SARASOTA FIVE 588
SRKUS FOUR (RNAV) 589

SEBASTIAN, FL
SEBASTIAN MUNI(X26)
TAKEOFF MINIMUMS L
IAPS ..... RNAV (GPS)-A 591
RNAV (GPS)-B 592

SEBRING, FL
SEBRING RGNL(SEF)
TAKEOFF MINIMUMS L
ALTERNATE MINIMUMS ..... M
IAPS ..... RNAV (RNP) RWY 19 593
RNAV (GPS) RWY 01 594
RNAV (GPS) RWY 14 595
RNAV (GPS) RWY 32 596

SOUTHWEST FLORIDA INTL
---SEE FORT MYERS, FL

SPACE COAST RGNL
---SEE TITUSVILLE, FL

STUART, FL
WITHAM FIELD(SUA)
TAKEOFF MINIMUMS L
ALTERNATE MINIMUMS ..... M
HOT SPOT ..... P
STARS ..... WLACE FOUR (RNAV) Z73
IAPS ..... RNAV (GPS) RWY 12 597
RNAV (GPS) RWY 30 598
AIRPORT DIAGRAM 599
DPS ..... BRNGR TWO (RNAV) 600
SNDLR TWO (RNAV) 602

SUWANNEE COUNTY
---SEE LIVE OAK, FL

TALLAHASSEE, FL
TALLAHASSEE INTL(TLH)
TAKEOFF MINIMUMS L
ALTERNATE MINIMUMS ..... M
RADAR MINIMUMS ..... N
IAPS ..... ILS OR LOC RWY 27 604
ILS OR LOC RWY 36 605
ILS RWY 27 (CAT II) 606
RNAV (GPS) RWY 09 607
RNAV (GPS) RWY 18 608
RNAV (GPS) RWY 27 609
RNAV (GPS) RWY 36 610
VOR/DME OR TACAN RWY 36 611
VOR RWY 18 612
AIRPORT DIAGRAM 613

INDEX OF TERMINAL CHARTS AND MINIMUMS

NAME PROC SECT PG

TAMPA, FL

PETER O KNIGHT(TPF)
TAKEOFF MINIMUMS L
ALTERNATE MINIMUMS ..... M
STARS ..... BRDGE EIGHT Z9
DARBS THREE Z25
LZARD SIX Z50
IAPS ..... RNAV (GPS) RWY 22 614
RNAV (GPS) RWY 36 615

TAMPA EXECUTIVE(VDF)
TAKEOFF MINIMUMS L
ALTERNATE MINIMUMS ..... M
STARS ..... BLOND FIVE (RNAV) Z7
BRDGE EIGHT Z9
DADES SIX (RNAV) Z23
DEAKK FIVE (RNAV) Z26
FOOXX FIVE (RNAV) Z31
LZARD SIX Z50
IAPS ..... ILS OR LOC RWY 23 616
RNAV (GPS) RWY 05 617
RNAV (GPS) RWY 18 618
RNAV (GPS) RWY 23 619
AIRPORT DIAGRAM 620

TAMPA INTL(TPA)
TAKEOFF MINIMUMS L
ALTERNATE MINIMUMS ..... M
LAHSO ..... O
STARS ..... BLOND FIVE (RNAV) Z7
BRDGE EIGHT Z9
DADES SIX (RNAV) Z23
DARBS THREE Z25
DEAKK FIVE (RNAV) Z26
FOOXX FIVE (RNAV) Z31
LZARD SIX Z50
IAPS ..... ILS OR LOC RWY 01L 621
ILS OR LOC RWY 19L 622
ILS OR LOC RWY 19R 623
ILS RWY 01L (SA CAT I) 624
ILS RWY 19L (SA CAT I) 625
ILS RWY 19L (CAT II) 626
ILS RWY 01L (CAT II - III) 627
RNAV (RNP) Y RWY 19L 628
RNAV (GPS) RWY 01L 629
RNAV (GPS) RWY 01R 630
RNAV (GPS) RWY 10 631
RNAV (GPS) RWY 19R 632
RNAV (GPS) RWY 28 633
RNAV (GPS) Z RWY 19L 634
LOC RWY 01R 635
AIRPORT DIAGRAM 636
DPS ..... BAYPO EIGHT (RNAV) 637
CROWD EIGHT (RNAV) 639
ENDED EIGHT (RNAV) 640
GANDY EIGHT (RNAV) 642
LGTNG THREE 643
SYKES EIGHT (RNAV) 644
TAMPA SEVEN 645

TAMPA, FL
---SEE MACDILL AFB

THE FLORIDA KEYS MARATHON INTL
---SEE MARATHON, FL

TITUSVILLE, FL

ARTHUR DUNN AIR PARK(X21)
TAKEOFF MINIMUMS L
IAPS ..... RNAV (GPS)-A 646
RNAV (GPS)-B 647

NASA SHUTTLE LANDING FACILITY(TTS)
TAKEOFF MINIMUMS L
ALTERNATE MINIMUMS ..... M
STARS ..... BITHO SEVEN Z6
IAPS ..... RNAV (GPS) RWY 15 648
RNAV (GPS) RWY 33 649

SPACE COAST RGNL(TIX)
TAKEOFF MINIMUMS L
ALTERNATE MINIMUMS ..... M
LAHSO ..... O
HOT SPOT ..... P
STARS ..... BITHO SEVEN Z6
COSTR THREE (RNAV) Z16
GOOFY SEVEN Z38
MINEE FIVE Z52
IAPS ..... ILS OR LOC RWY 36 650
RNAV (GPS) RWY 09 651
RNAV (GPS) RWY 36 652
RNAV (GPS) Y RWY 18 653
RNAV (GPS) Z RWY 18 654
AIRPORT DIAGRAM 655

TREASURE COAST INTL
---SEE FORT PIERCE, FL

TRI-COUNTY
---SEE BONIFAY, FL

TYNDALL AFB(KPAM)

PANAMA CITY, FL
TAKEOFF MINIMUMS L
RADAR MINIMUMS ..... N
IAPS ..... ILS OR LOC Z RWY 14L 656
ILS OR LOC Z RWY 32R 657
RNAV (GPS) RWY 14L 658
RNAV (GPS) RWY 14R 659
RNAV (GPS) RWY 32L 660
RNAV (GPS) RWY 32R 661
TACAN Z RWY 14L 662
TACAN Z RWY 32R 663
AIRPORT DIAGRAM 664

UMATILLA, FL

UMATILLA MUNI(X23)
TAKEOFF MINIMUMS L
IAPS ..... RNAV (GPS)-A 665
RNAV (GPS)-B 666

VALPARAISO, FL
---SEE DUKE FIELD (EGLIN AF AUX NR3)

VALPARAISO, FL
---SEE EGLIN AFB/DESTIN-FT WALTON BEACH

INDEX OF TERMINAL CHARTS AND MINIMUMS

NAME PROC SECT PG

VENICE, FL
VENICE MUNI(VNC)
TAKEOFF MINIMUMS L
ALTERNATE MINIMUMS ..... M
STARS ..... CLAMP SEVEN Z14
TEEGN TWO (RNAV) Z67
TRAPR THREE (RNAV) Z68
IAPS ..... RNAV (GPS) RWY 05 667
RNAV (GPS) RWY 13 668
RNAV (GPS) RWY 23 669
RNAV (GPS) RWY 31 670
DPS ..... SRKUS FOUR (RNAV) 671

VERO BEACH, FL
VERO BEACH RGNL(VRB)
TAKEOFF MINIMUMS L
ALTERNATE MINIMUMS ..... M
LAHSO ..... O
IAPS ..... RNAV (GPS) RWY 04 673
RNAV (GPS) RWY 12R 674
RNAV (GPS) RWY 22 675
RNAV (GPS) RWY 30L 676
VOR RWY 12R 677
VOR RWY 30L 678
AIRPORT DIAGRAM 679

WAUCHULA, FL
WAUCHULA MUNI(CHN)
TAKEOFF MINIMUMS L
IAPS ..... RNAV (GPS) RWY 18 680
RNAV (GPS) RWY 36 681

WEST PALM BEACH, FL
NORTH PALM BEACH COUNTY GENERAL AVIATION(F45)
TAKEOFF MINIMUMS L
STARS ..... FRWAY FIVE (RNAV) Z35
WLACE FOUR (RNAV) Z73
IAPS ..... ILS OR LOC RWY 09R 682
RNAV (GPS) RWY 09R 683
RNAV (GPS) RWY 14 684
RNAV (GPS) RWY 27L 685
PALM BEACH COUNTY PARK(LNA)
TAKEOFF MINIMUMS L
STARS ..... TUXXI THREE Z70
WLACE FOUR (RNAV) Z73
IAPS ..... RNAV (GPS) RWY 34 686
RNAV (GPS)-A 687
RNAV (GPS)-B 688

WEST PALM BEACH, FL
PALM BEACH INTL(PBI)
TAKEOFF MINIMUMS L
ALTERNATE MINIMUMS ..... M
LAHSO ..... O
HOT SPOT ..... P
STARS ..... FRWAY FIVE (RNAV) Z35
TUXXI THREE Z70
WLACE FOUR (RNAV) Z73
IAPS ..... ILS OR LOC RWY 10L 689
ILS OR LOC RWY 28R 690
RNAV (RNP) W RWY 28R 691
RNAV (RNP) Z RWY 10L 692
RNAV (RNP) Z RWY 14 693
RNAV (RNP) Z RWY 28R 694
RNAV (RNP) Z RWY 32 695
RNAV (GPS) X RWY 28R 696
RNAV (GPS) Y RWY 10L 697
RNAV (GPS) Y RWY 14 698
RNAV (GPS) Y RWY 28R 699
RNAV (GPS) Y RWY 32 700
AIRPORT DIAGRAM 701
DPS ..... BUFIT TWO (RNAV) 702
LMORE TWO (RNAV) 703
MIXAE TWO (RNAV) 704
PALM BEACH ONE 705
SLIDZ ONE (RNAV) 707
TBIRD THREE (RNAV) 708

WHITING FLD NAS-NORTH(KNSE)
MILTON, FL
TAKEOFF MINIMUMS L
RADAR MINIMUMS ..... N
IAPS ..... ILS Y OR LOC/DME RWY 14 709
ILS Z OR RNAV (GPS) RWY 14 710
RNAV (GPS) RWY 23 711
TACAN RWY 05 712
TACAN RWY 14 713
TACAN RWY 23 714
AIRPORT DIAGRAM 715

WHITING FLD NAS-SOUTH(KNDZ)
MILTON, FL
TAKEOFF MINIMUMS L
RADAR MINIMUMS ..... N
IAPS ..... ILS Y OR LOC/DME RWY 32 716
ILS Z OR RNAV (GPS) RWY 32 717
TACAN RWY 32 718
COPTER RNAV (GPS) 004 719
COPTER TACAN 004 720
AIRPORT DIAGRAM 721

WILLIAM P GWINN
---SEE JUPITER, FL

WILLISTON, FL
WILLISTON MUNI(X60)
TAKEOFF MINIMUMS L
IAPS ..... RNAV (GPS) RWY 05 722
RNAV (GPS) RWY 23 723

SE-3, 10 SEP 2020 to 05 NOV 2020

INDEX OF TERMINAL CHARTS AND MINIMUMS

NAME PROC SECT PG NAME PROC SECT PG

WINTER HAVEN, FL
WINTER HAVEN RGNL(GIF)
TAKEOFF MINIMUMS L
ALTERNATE MINIMUMS .....M
IAPS ..... RNAV (GPS) RWY 05 724
RNAV (GPS) RWY 11 725
VOR-A 726

WITHAM FIELD
---SEE STUART, FL

ZEPHYRHILLS, FL
ZEPHYRHILLS MUNI(ZPH)
TAKEOFF MINIMUMS L
ALTERNATE MINIMUMS .....M
IAPS ..... RNAV (GPS) RWY 01 727
RNAV (GPS) RWY 05 728
RNAV (GPS) RWY 19 729
RNAV (GPS) RWY 23 730

IFR TAKEOFF MINIMUMS AND (OBSTACLE) DEPARTURE PROCEDURES

Civil Airports and Selected Military Airports

ALL USERS: Airports that have Departure Procedures (DPs) designed specifically to assist pilots in avoiding obstacles during the climb to the minimum enroute altitude, and/or airports that have civil IFR takeoff minimums other than standard, are listed below. Takeoff Minimums and Departure Procedures apply to all runways unless otherwise specified. An entry may also be listed that contains only Takeoff Obstacle Notes. Altitudes, unless otherwise indicated, are minimum altitudes in MSL.

DPs specifically designed for obstacle avoidance are referred to as Obstacle Departure Procedures (ODPs) and are textually described below, or published separately as a graphic procedure. If the ODP is published as a graphic procedure, its name will be listed below, and it can be found in either this volume (civil), or the applicable military volume, as appropriate. Users will recognize graphic obstacle DPs by the term "(OBSTACLE)" included in the procedure title; e.g., TETON TWO (OBSTACLE). If not specifically assigned an ODP, SID, or radar vector as part of an IFR clearance, an ODP may be required to be flown for obstacle clearance, even though not specifically stated in the IFR clearance. When doing so in this manner, ATC should be informed when the ODP being used contains a specified route to be flown, restrictions before turning, and/or altitude restrictions.

Some ODPs, which are established solely for obstacle avoidance, require a climb in visual conditions to cross the airport, a fix, or a NAVAID in a specified direction, at or above a specified altitude. These procedures are called Visual Climb Over Airport (VCOA). To ensure safe and efficient operations, the pilot must verbally request approval from ATC to fly the VCOA when requesting their IFR clearance.

At some locations where an ODP has been established, a diverse vector area (DVA) may be created to allow radar vectors to be used in lieu of an ODP. DVA information will state that headings will be as assigned by ATC and climb gradients, when applicable, will be published immediately following the specified departure procedure.

Graphic DPs designed by ATC to standardize traffic flows, ensure aircraft separation and enhance capacity are referred to as "Standard Instrument Departures (SIDs)". SIDs also provide obstacle clearance and are published under the appropriate airport section. ATC clearance must be received prior to flying a SID.

CIVIL USERS NOTE: Title 14 Code of Federal Regulations Part 91 prescribes standard takeoff rules and establishes takeoff minimums for certain operators as follows: (1) For aircraft, other than helicopters, having two engines or less – one statute mile visibility. (2) For aircraft having more than two engines – one-half statute mile visibility. (3) For helicopters – one-half statute mile visibility. These standard minima apply in the absence of any different minima listed below.

MILITARY USERS NOTE: Civil (nonstandard) takeoff minima are published below. For military takeoff minima, refer to appropriate service directives.

SE-3, 10 SEP 2020 to 05 NOV 2020

AGUADILLA, PR

RAFAEL HERNANDEZ (BQN)

TAKEOFF MINIMUMS AND (OBSTACLE) DEPARTURE PROCEDURES

ORIG 12MAR09 (09071) (FAA)

DEPARTURE PROCEDURE:

Rwy 8, climb on a heading between 262° CW to 158° from DER.

Rwy 26, climb on a heading between 230° CW to 082° from DER.

TAKEOFF OBSTACLE NOTES:

Rwy 8, vehicles on roadway beginning 1489' from DER, left and right of centerline, up to 15' AGL/242' MSL.

Rwy 26, vehicles on roadway beginning 751' from DER, left and right of centerline, up to 17' AGL/275' MSL.

Trees beginning 939' from DER, 447' right of centerline, up to 100' AGL/343' MSL.

APALACHICOLA, FL

APALACHICOLA RGNL-CLEVE RANDOLPH FIELD (AAF)

TAKEOFF MINIMUMS AND (OBSTACLE) DEPARTURE PROCEDURES

AMDT 1A 24JUL14 (14205) (FAA)

TAKEOFF OBSTACLE NOTES:

Rwy 6, trees beginning 1152' from DER, 97' left of centerline, up to 83' AGL/101' MSL.

Trees beginning 22' from DER, 14' right of centerline, up to 89' AGL/108' MSL.

Rwy 14, trees beginning 32' from DER, 63' left of centerline, up to 78' AGL/97' MSL.

Trees beginning 2137' from DER, 67' right of centerline, up to 89' AGL/99' MSL.

Rwy 18, tree beginning 513' from DER, 193' right of centerline, 100' AGL/120' MSL.

Rwy 24, trees beginning 71' from DER, 77' left of centerline, up to 76' AGL/88' MSL.

Poles beginning 583' from DER, 268' left of centerline, up to 28' AGL/47' MSL.

Bush 1018' from DER, 394' left of centerline, 30' AGL/47' MSL.

Rwy 32, trees beginning 52' from DER, 88' left of centerline, up to 69' AGL/82' MSL.

Trees beginning 137' from DER, 75' right of centerline, up to 71' AGL/87' MSL.

Rwy 36, trees beginning 3408' from DER, 327' left of centerline, 100' AGL/113' MSL.

Tree 1397' from DER, 441' right of centerline, 100' AGL/109' MSL.

APOPKA, FL

ORLANDO APOPKA (X04)

TAKEOFF MINIMUMS AND (OBSTACLE) DEPARTURE PROCEDURES

ORIG 20SEP12 (12264) (FAA)

TAKEOFF MINIMUMS:

Rwy 15, 300-2 or std. w/min. climb of 263' per NM to 400.

Rwy 33, 400-1¾ or std. w/min. climb of 325' per NM to 600.

TAKEOFF OBSTACLE NOTES:

Rwy 15, trees beginning at DER, 173' left of centerline, up to 100' AGL/229' MSL.
Railroad and vehicles beginning at DER, 181' left of centerline, up to 23' AGL/152' MSL.
Trees beginning 214' from DER, 552' right of centerline, up to 100' AGL/189' MSL.
Poles beginning 230' from DER, 239' left of centerline, up to 49' AGL/178' MSL.
Tower 5781' from DER, 1326' left of centerline, 199' AGL/317' MSL.

Rwy 33, trees beginning 2' from DER, 183' left of centerline, up to 100' AGL/249' MSL.
Poles beginning 7' from DER, 61' right of centerline, up to 49' AGL/198' MSL.
Railroad and vehicles beginning 36' from DER, 90' right of centerline, up to 23' AGL/172' MSL.
Antenna 1166' from DER, 539' left of centerline, 29' AGL/173' MSL.
Tower 1.2 NM from DER, 2338' left of centerline, 350' AGL/421' MSL.

ARCADIA, FL

ARCADIA MUNI (X06)

TAKEOFF MINIMUMS AND (OBSTACLE) DEPARTURE PROCEDURES

ORIG 29MAY14 (14149) (FAA)

TAKEOFF OBSTACLE NOTES:

Rwy 5, trees beginning 6' from DER, 107' left of centerline, up to 20' AGL/81' MSL.

Rwy 23, vehicle on road 234' from DER, 538' right of centerline 15' AGL/74' MSL.
Trees beginning 315' from DER, 120' left of centerline, up to 50' AGL/109' MSL.
Trees beginning 340' from DER, 435' right of centerline, up to 40' AGL/95' MSL.
Building 449' from DER, 409' left of centerline, 25' AGL/84' MSL.

AVON PARK, FL

AVON PARK EXECUTIVE (AVO)

TAKEOFF MINIMUMS AND (OBSTACLE) DEPARTURE PROCEDURES

AMDT 1 17DEC09 (09351) (FAA)

TAKEOFF MINIMUMS:

Rwy 5, 300-1 or std. w/ min. climb of 430' per NM to 500.

TAKEOFF OBSTACLE NOTES:

Rwy 5, trees beginning 219' from DER, 84' left of centerline, up to 100' AGL/284' MSL.
Trees beginning 1007' from DER, 298' right of centerline, up to 100' AGL/289' MSL.
Building 327' from DER, 431' right of centerline, 21' AGL/182' MSL.

Rwy 10, buildings beginning 293' from DER, 251' left of centerline, up to 30' AGL/285' MSL.
Line of trees beginning 298' from DER, 149' right to 229' left of centerline, up to 100' AGL/269' MSL.

Rwy 23, trees beginning 52' from DER, 118' right of centerline, up to 26' AGL/186' MSL.
Trees beginning 23' from DER, 93' left of centerline, up to 38' AGL/198' MSL.
Power lines beginning 2691' from DER, 1019' left to 2034' right of centerline, up to 79' AGL/235' MSL.

Rwy 28, numerous trees beginning 371' from DER, 218' right of centerline, up to 100' AGL/259' MSL.
Buildings and light poles beginning 1491' from DER, 187' left of centerline, up to 40' AGL/194' MSL.
Power pylons beginning 2082' from DER, 935' left to 252' right of centerline, up to 79' AGL/233' MSL.

BARTOW, FL

BARTOW EXECUTIVE (BOW)

TAKEOFF MINIMUMS AND (OBSTACLE) DEPARTURE PROCEDURES

ORIG-A 15AUG19 (19227) (FAA)

TAKEOFF OBSTACLE NOTES:

Rwy 5, tree 164' from DER, 397' right of centerline, 156' MSL.
Tree 285' from DER, 303' right of centerline, 157' MSL.
Trees beginning 290' from DER, 406' right of centerline, up to 165' MSL.
Trees beginning 414' from DER, 166' right of centerline, up to 166' MSL.
Trees beginning 631' from DER, 59' right of centerline, up to 169' MSL.
Tree 937' from DER, 432' left of centerline, 152' MSL.
Trees beginning 969' from DER, 19' left of centerline, up to 172' MSL.
Trees beginning 1095' from DER, 9' left of centerline, up to 176' MSL.
Trees beginning 1225' from DER, 234' left of centerline, up to 186' MSL.
Trees beginning 1226' from DER, 68' right of centerline, up to 175' MSL.
Trees beginning 1263' from DER, 115' right of centerline, up to 176' MSL.
Trees beginning 1442' from DER, 16' left of centerline, up to 190' MSL.
Tree 1676' from DER, 8' right of centerline, 178' MSL.
Trees beginning 1737' from DER, 31' right of centerline, up to 184' MSL.
Trees beginning 1842' from DER, 53' left of centerline, up to 192' MSL.
Tree 2498' from DER, 278' left of centerline, 196' MSL.
Tree 2613' from DER, 213' left of centerline, 198' MSL.
Rwy 9L, tree 15' from DER, 497' left of centerline, 148' MSL.
Tree 49' from DER, 466' right of centerline, 140' MSL.
Trees beginning 227' from DER, 19' left of centerline, up to 149' MSL.
Trees beginning 911' from DER, 53' right of centerline, up to 173' MSL.
Tree 1260' from DER, 155' left of centerline, 155' MSL.
Tree 1603' from DER, 265' left of centerline, 156' MSL.
Trees beginning 1715' from DER, 261' left of centerline, up to 169' MSL.
Tree 1790' from DER, 163' left of centerline, 170' MSL.
Tree 2256' from DER, 304' left of centerline, 174' MSL.
Rwy 9R, tree 637' from DER, 533' left of centerline, 140' MSL.
Tree 1310' from DER, 253' right of centerline, 167' MSL.
Trees beginning 1499' from DER, 166' left of centerline, up to 173' MSL.
Tree 1695' from DER, 197' right of centerline, 178' MSL.
Rwy 23, tree 143' from DER, 442' left of centerline, 144' MSL.
Tree 289' from DER, 363' left of centerline, 146' MSL.
Tree 299' from DER, 525' left of centerline, 147' MSL.
Tree 416' from DER, 561' left of centerline, 153' MSL.
Trees beginning 418' from DER, 320' left of centerline, up to 158' MSL.
Trees beginning 419' from DER, 395' right of centerline, up to 167' MSL.
Trees beginning 567' from DER, 86' left of centerline, up to 172' MSL.
Tree 842' from DER, 629' right of centerline, 171' MSL.
Trees beginning 865' from DER, 32' right of centerline, up to 175' MSL.
Trees beginning 1730' from DER, 122' left of centerline, up to 180' MSL.
Trees beginning 1777' from DER, 425' right of centerline, up to 176' MSL.
Trees beginning 2136' from DER, 493' right of centerline, up to 179' MSL.
Rwy 27L, tree 939' from DER, 643' left of centerline, 170' MSL.
Tree 2007' from DER, 906' right of centerline, 166' MSL.
Tree 2065' from DER, 517' right of centerline, 167' MSL.
Trees beginning 2338' from DER, 602' right of centerline, up to 175' MSL.
Pole 2554' from DER, 996' right of centerline, 49' AGL/177' MSL.
Tower 2881' from DER, 1015' left of centerline, 50' AGL/187' MSL.
Rwy 27R, pole 1259' from DER, 668' right of centerline, 36' AGL/150' MSL.
Trees beginning 1993' from DER, 410' right of centerline, up to 186' MSL.
Trees beginning 2109' from DER, 158' right of centerline, up to 193' MSL.

BOCA RATON, FL

BOCA RATON (BCT)

TAKEOFF MINIMUMS AND (OBSTACLE) DEPARTURE PROCEDURES

ORIG 28SEP06 (06271) (FAA)

TAKEOFF MINIMUMS:

Rwy 23, 300-1, or std. w/ a min. climb of 230' per NM to 300. Alternatively, with standard takeoff minimums and a normal 200'/NM climb gradient, takeoff must occur no later than 1700' prior to DER.

TAKEOFF OBSTACLE NOTES:

Rwy 5, numerous trees and poles beginning 185' from DER, 20' left of centerline, up to 35' AGL/49' MSL.
Numerous trees and poles beginning 6' from DER, 267' right of centerline, up to 28' AGL/45' MSL.
Rwy 23, numerous trees, poles, and buildings beginning 278' from DER, 41' left of centerline, up to 137' AGL/154' MSL.
Numerous trees, poles and buildings beginning 626' from DER, 171' right of centerline, up to 154' AGL/171' MSL.

BONIFAY, FL
TRI-COUNTY (1J0)
TAKEOFF MINIMUMS AND (OBSTACLE) DEPARTURE PROCEDURES
ORIG 07APR88 (88098) (FAA)
DEPARTURE PROCEDURE:
Rwys 1, 19, climb runway heading to 2000 before turning west.

BROOKSVILLE, FL
BROOKSVILLE-TAMPA BAY RGNL (BKV)
TAKEOFF MINIMUMS AND (OBSTACLE) DEPARTURE PROCEDURES
ORIG-A 24JUL14 (14205) (FAA)
TAKEOFF MINIMUMS:
Rwy 9, 300-1¼ or std. w/ a min. climb of 220' per NM to 300, or alternatively, with standard takeoff minimums and a normal 200'/NM climb gradient, takeoff must occur no later than 1200' prior to DER.
TAKEOFF OBSTACLE NOTES:
Rwy 3, obstruction light and trees beginning 297' from DER, 34' right of centerline, up to 81' AGL/151' MSL.
Trees beginning 1681' from DER, 29' left of centerline, up to 83' AGL/153' MSL.
Rwy 9, trees 9' from DER, 287' right of centerline, up to 69' AGL/73' MSL.
Trees beginning 2021' left and right of centerline, up to 92' AGL/171' MSL.
Rwy 21, pole and trees beginning 46' from DER, 27' right of centerline, up to 70' AGL/138' MSL.
Building and trees beginning 108' from DER, 39' left of centerline, up to 85' AGL/155' MSL.
Rwy 27, trees 2143' from DER, 891' left of centerline, up to 89' AGL/189' MSL.
Trees 4755' from DER, 1684' right of centerline, up to 99' AGL/199' MSL.

CAPE CANAVERAL AFS SKID STRIP (KXMR)
COCOA BEACH, FL
TAKEOFF MINIMUMS AND (OBSTACLE) DEPARTURE PROCEDURES
AMDT 2 20JUN19 (19171)
DEPARTURE PROCEDURES:
Rwy 13, diverse departure authorized.
Rwy 31, diverse departure authorized 322° CCW to 143° only.
TAKEOFF OBSTACLE NOTES:
Rwy 13, terrain at DER, 419' right of cntrln, 14' MSL.
Terrain 12' from DER, 372' right of cntrln, 13' MSL.
Terrain at DER, 500' left of cntrln, 13' MSL.
Rwy 31, light pole 1795' from DER, 498' left of cntrln, 8' MSL.
Bushes 144' from DER, 500' left of cntrln, 18' MSL.
Pylon 4172' from DER, 380' right of cntrln, 56' AGL/79' MSL.
Pylon 3795' from DER, 363' left of cntrln, 56' AGL/ 77' MSL.
Bushes 221' from DER, 509' left of cntrln, 18' MSL.
Pylon 3974' from DER, 8' right of cntrln, 56' AGL/83' MSL.
Terrain at DER, 500' left of cntrln, 17' MSL.
Terrain at DER, 434' left of cntrln, 16' MSL.
Terrain 25' from DER, 101' left of cntrln, 13' MSL.
Bushes 305' from DER, 508' left of cntrln, 19' MSL.
Pylon 3426' from DER, 1073' left of cntrln, 56' AGL/ 66' MSL.
Bushes 573' from DER, 622' right of cntrln, 26' MSL.
Pylon 3627' from DER, 688' left of cntrln, 56' AGL/71' MSL.

CHARLOTTE AMALIE, VI
CYRIL E KING (STT)
TAKEOFF MINIMUMS AND (OBSTACLE) DEPARTURE PROCEDURES
AMDT 1 05JUN08 (08157) (FAA)
TAKEOFF MINIMUMS:
Rwy 10, 400-1 with minimum climb of 462' per NM to 1400 or 2100-2½ for climb in visual conditions.
Rwy 28, 800-3 or std. w/ min. climb of 366' per NM to 1000.
DEPARTURE PROCEDURE:
Rwy 10, climbing right turn heading 120° to 2000 before turning north or for climb in visual conditions, cross Cyril E King airport at or above 2000 before proceeding on course.
Rwy 28, climb heading 280° to 2000 before turning north.
TAKEOFF OBSTACLE NOTES:
Rwy 10, antenna on building 258' from DER, 485' left of centerline, 25' AGL/41' MSL.
Multiple trees beginning 729' from DER, 244' right of centerline up to 100' AGL/259' MSL.
Pole 300' from DER, 430' right of centerline, 23' AGL/39' MSL.
Rwy 28, antenna 33' from DER, 412' left of centerline, 16' AGL/29' MSL.
Bush 175' from DER, 178' right of centerline, 2' AGL/29' MSL.
Bush 206' from DER, 121' left of centerline, 2' AGL/29' MSL.
Trees beginning 2.39 NM from DER, 4351' right of centerline, 100' AGL/710' MSL.

CHRISTIANSTED, ST. CROIX, VI

HENRY E. ROHLSEN (STX)

TAKEOFF MINIMUMS AND (OBSTACLE) DEPARTURE PROCEDURES

AMDT 9 29MAY14 (14149) (FAA)

TAKEOFF MINIMUMS:

Rwy 10, 300-1¾ or std. w/min. climb of 300' per NM to 300.

DEPARTURE PROCEDURE:

Rwy 10, climb heading 108° to 1300 before proceeding on course.

Rwy 28, climb heading 277° to 1200 before proceeding on course.

TAKEOFF OBSTACLE NOTES:

Rwy 10, bushes beginning 103' from DER, 283' right of centerline, up to 10' AGL/32' MSL.
Pole 794' from DER, 572' right of centerline, up to 29' AGL/44' MSL.
Bushes beginning 127' from DER, 324' left of centerline, up to 10' AGL/34' MSL.
Pole 595' from DER, 653' left of centerline, up to 41' AGL/62' MSL.
Trees beginning 935' from DER, 562' left of centerline, up to 29' AGL/70' MSL.
Refinery buildings beginning 5289' from DER, 798' left of centerline, up to 203' AGL/231' MSL.
Rwy 28, trees beginning 517' from DER, 553' right of centerline, up to 53' AGL/114' MSL.
Tower 1499' from DER, 802' right of centerline, 50' AGL/140' MSL.

CLEWISTON, FL

AIRGLADES (2IS)

TAKEOFF MINIMUMS AND (OBSTACLE) DEPARTURE PROCEDURES

ORIG 12MAR09 (09071) (FAA)

TAKEOFF OBSTACLE NOTES:

Rwy 31, vehicle on road, 362' from DER, 578' right of centerline, 15' AGL/38' MSL.

CRESTVIEW, FL

BOB SIKES (CEW)

TAKEOFF MINIMUMS AND (OBSTACLE) DEPARTURE PROCEDURES

ORIG 31JUL08 (08213) (FAA)

TAKEOFF OBSTACLE NOTES:

Rwy 17, trees beginning 92' from DER, 248' right of centerline up to 100' AGL/203' MSL.
Trees beginning 171' from DER, 9' left of centerline, up to 100' AGL/205' MSL.
Rwy 35, trees beginning 329' from DER, 222' right of centerline up to 100' AGL/272' MSL.
Trees beginning 152' from DER, 184' left of centerline, up to 100' AGL/278' MSL.

CROSS CITY, FL

CROSS CITY (CTY)

TAKEOFF MINIMUMS AND (OBSTACLE) DEPARTURE PROCEDURES

ORIG 05JUN08 (08157) (FAA)

TAKEOFF OBSTACLE NOTES:

Rwy 4, trees beginning 527' from DER, left and right of centerline, up to 100' AGL/149' MSL.
Rwy 13, trees beginning 158' from DER, left and right of centerline, up to 100' AGL/149' MSL.
Tank 3302' from DER, 927' right of centerline, 101' AGL/141' MSL.
Rwy 22, trees beginning 1510' from DER, left and right of centerline, up to 100' AGL/149' MSL.
Power lines 2807' from DER, 58' left of centerline, 73' AGL/114' MSL.
Rwy 31, trees beginning 195' from DER, left and right of centerline, up to 100' AGL/149' MSL.

CRYSTAL RIVER, FL

CRYSTAL RIVER-CAPTAIN TOM DAVIS FIELD (CGC)

TAKEOFF MINIMUMS AND (OBSTACLE) DEPARTURE PROCEDURES

ORIG-A 11DEC14 (14345) (FAA)

TAKEOFF MINIMUMS:

Rwy 9, std. w/ min. climb of 260' per NM to 600, or 500-2¾ with min. climb of 210' per NM to 900, or 900-2½ for climb in visual conditions.

Rwys 18, 36, NA-Environmental.

DEPARTURE PROCEDURE:

Rwy 9, climb heading 096º to 700 before turning right, or for climb in visual conditions cross Crystal River-Tom Davis Field at or above 800 before proceeding on course.

TAKEOFF OBSTACLE NOTES:

Rwy 9, vehicles on road beginning 6' from DER, from left to right of centerline, up to 15' AGL/24' MSL.
Multiple trees beginning 364' from DER, from 680' left of centerline to 820' right of centerline, up to 100' AGL/129' MSL.
Rwy 27, trees 17' from DER, 484' right of centerline, up to 100' AGL/109' MSL.
Vehicles on road beginning 368' from DER, from left to right of centerline, up to 15' AGL/24' MSL.
Power line beginning 474' from DER, from left to right of centerline, up to 26' AGL/45' MSL.
Building 916' from DER, on centerline, 26' AGL/35' MSL.
Multiple trees beginning 762' from DER, from 915' left of centerline to 641' right of centerline, up to 100' AGL/119' MSL.

DAYTONA BEACH, FL

DAYTONA BEACH INTL (DAB)

TAKEOFF MINIMUMS AND (OBSTACLE) DEPARTURE PROCEDURES

AMDT 4 27AUG09 (09239) (FAA)

TAKEOFF OBSTACLE NOTES:

Rwy 7L, multiple trees beginning 1834' from DER, 646' right of centerline, up to 64' AGL/95' MSL.
Rwy 7R, tower, trees beginning 1042' from DER, 413' right of centerline, up to 100' AGL/135' MSL.
Hanger, multiple trees beginning 901' from DER, 55' left of centerline, up to 67' AGL/101' MSL.
Rwy 16, multiple trees beginning 57' from DER, 19' left of centerline, up to 75' AGL/104' MSL.
Multiple trees beginning 871' from DER, 3' right of centerline, up to 83' AGL/112' MSL.
Rwy 25L, multiple trees beginning 123' from DER, 75' left of centerline, up to 80' AGL/109' MSL.
Multiple trees and antenna beginning 1002' from DER, 85' right of centerline, up to 72' AGL/101' MSL.
Rwy 25R, multiple trees, signs, and poles beginning 428' from DER, 38' right of centerline, up to 88' AGL/115' MSL.
Multiple trees beginning 1254' from DER, 41' left of centerline, up to 84' AGL/108' MSL.
Rwy 34, multiple trees, building and obstruction light beginning 1013' from DER, 90' left of centerline, up to 82' AGL/111' MSL.
Multiple trees, beginning 1108' from DER, 6' right of centerline, up to 78' AGL/107' MSL.

DEFUNIAK SPRINGS, FL

DEFUNIAK SPRINGS (54J)

TAKEOFF MINIMUMS AND (OBSTACLE) DEPARTURE PROCEDURES

ORIG 07MAY09 (09127) (FAA)

TAKEOFF MINIMUMS:

Rwy 9, 400-2¼ or std. w/ min. climb of 254' per NM to 800.
Rwys 18,36, NA - dirt.

TAKEOFF OBSTACLE NOTES:

Rwy 9, multiple roads, railroad, building, fence, light on pole, poles, signs, towers and trees beginning 25' from DER, 1' left of centerline, up to 431' AGL/617' MSL.
Multiple trees and roads beginning 71' from DER, 118' right of centerline, up to 74' AGL/343' MSL.
Rwy 27, multiple trees, poles, fences, roads and building beginning 8' from DER, 39' left of centerline, up to 64' AGL/353' MSL.
Multiple trees, poles, roads, buildings and light on pole beginning 82' from DER, 15' right of centerline, up to 53' AGL/342' MSL.

DELAND, FL

DELAND MUNI/SIDNEY H. TAYLOR FIELD (DED)

TAKEOFF MINIMUMS AND (OBSTACLE) DEPARTURE PROCEDURES

AMDT 3 08JUN06 (06159) (FAA)

DEPARTURE PROCEDURE:

Rwy 5, climb via heading 054° to 1800 before proceeding on course.
Rwy 12, climb via heading 122° to 1800 before proceeding on course.
Rwy 23, climb via heading 234° to 1800 before proceeding on course.
Rwy 30, climb via heading 302° to 1800 before proceeding on course.

TAKEOFF OBSTACLE NOTES:

Rwy 5, numerous trees beginning 64' from DER, 245' left of centerline, up to 100' AGL/143' MSL.
Numerous trees beginning 869' from DER, 410' right of centerline, up to 100' AGL/154' MSL.
Rwy 12, numerous trees beginning 154' from DER, 129' left of centerline, up to 100' AGL/153' MSL.
Numerous trees beginning 456' from DER, 289' right of centerline, up to 100' AGL/162' MSL.
Rwy 30, numerous trees beginning 624' from DER, 9' left of centerline, up to 100' AGL/156' MSL.
Numerous trees beginning 159' from DER, 341' right of centerline, up to 100' AGL/162' MSL.
Rwy 23, light pole and numerous trees beginning 381' from DER, 44' right of centerline, up to 100' AGL/132' MSL.
Pole, building, vent on building, hangar, and trees beginning 164' from DER, 26' left of centerline, up to 100' AGL/129' MSL.

DESTIN, FL

DESTIN EXECUTIVE (DTS)
TAKEOFF MINIMUMS AND (OBSTACLE) DEPARTURE PROCEDURES
ORIG-C 07DEC17 (17341) (FAA)

TAKEOFF MINIMUMS:
Rwy 14, 200-1⅛ or std. w/ min. climb of 253' per NM to 300.

DEPARTURE PROCEDURE:
Rwy 14, climb heading 141° to 500 before turning.

TAKEOFF OBSTACLE NOTES:
Rwy 14, tree 173' from DER, 381' left of centerline, 48' MSL.
Pole 214' from DER, 477' right of centerline, 26' AGL/43' MSL.
Trees beginning 290' from DER, 350' left of centerline, up to 57' MSL.
Tree 524' from DER, 602' left of centerline, 69' MSL.
Trees beginning 630' from DER, 362' left of centerline, up to 71' MSL.
Pole 2410' from DER, 522' right of centerline, 59' AGL/82' MSL.
Poles beginning 2832' from DER, 77' right of centerline, up to 70' AGL/94' MSL.
Buildings beginning 3752' from DER, 1146' left of centerline, up to 128' AGL/149' MSL.
Building 4098' from DER, 103' right of centerline, 122' AGL/137' MSL.
Building 4526' from DER, 579' left of centerline, 148' AGL/169' MSL.
Building 4711' from DER, 236' right of centerline, 129' AGL/139' MSL.
Vertical structure, buildings beginning 4942' from DER, 412' left of centerline, up to 162' AGL/176' MSL.
Rwy 32, trees, building, pole beginning 66' from DER, 455' left of centerline, up to 56' MSL.
Trees beginning 79' from DER, 359' right of centerline, up to 78' MSL.
Trees beginning 220' from DER, 439' right of centerline, up to 82' MSL.
Trees beginning 480' from DER, 31' right of centerline, up to 84' MSL.
Trees beginning 586' from DER, 64' left of centerline, up to 81' MSL.
Trees beginning 1592' from DER, 91' left of centerline, up to 83' MSL.

DUNNELLON, FL

MARION COUNTY (X35)
TAKEOFF MINIMUMS AND (OBSTACLE) DEPARTURE PROCEDURES
AMDT 1A 13SEP18 (18256) (FAA)

TAKEOFF OBSTACLE NOTES:
Rwy 5, trees beginning 308' from DER, 265' right of centerline, up to 100' AGL/179' MSL.
Trees beginning 114' from DER, 170' left of centerline, up to 100' AGL/199' MSL.
Rwy 10, trees beginning 85' from DER, 276' right of centerline, up to 100' AGL/164' MSL.
Trees beginning 82' from DER, 311' left of centerline, up to 100' AGL/164' MSL.
Rwy 23, trees beginning 1100' from DER, 431' right of centerline, up to 100' AGL/179' MSL.
Trees beginning 601' from DER, 610' left of centerline, up to 100' AGL/169' MSL.
Rwy 28, trees beginning 268' from DER, 404' right of centerline, up to 100' AGL/169' MSL.
Trees beginning 363' from DER, 273' left of centerline, up to 100' AGL/179' MSL.

FERNANDINA BEACH, FL

FERNANDINA BEACH MUNI (FHB)
TAKEOFF MINIMUMS AND (OBSTACLE) DEPARTURE PROCEDURES
AMDT 1 19SEP13 (13262) (FAA)

TAKEOFF OBSTACLE NOTES:
Rwy 4, trees beginning 317' from DER, 11' left of centerline, up to 100' AGL/110' MSL.
Wall 77' from DER, 301' left of centerline, 6' AGL/20' MSL.
Vehicle on road 552' from DER, 437' left of centerline, 15' AGL/29' MSL.
Poles beginning 178' from DER, 441' left of centerline, 39' AGL/52' MSL.
Fence 71' from DER, 311' left of centerline, 10' AGL/23' MSL.
Trees beginning 660' from DER, 4' right of centerline, up to 105' AGL/115' MSL.
Signs beginning 112' from DER, 292' right of centerline, up to 78' AGL/92' MSL.
Rwy 9, trees beginning 210' from DER, 15' left of centerline, up to 92' AGL/107' MSL.
Vehicle on road 463' from DER, 252' left of centerline, 15' AGL/30' MSL.
Trees beginning 39' from DER, 17' right of centerline, up to 82' AGL/97' MSL.
Vehicle on road beginning 422' from DER, 129' right of centerline, 15' AGL/30' MSL.
Rwy 13, trees beginning 503' from DER. 7' left of centerline, up to 84' AGL/99' MSL.
Vehicle on road beginning 426' from DER, 309' left of centerline 15' AGL/up to 35' MSL.
Trees beginning 19' from DER, 12' right of centerline, up to 85' AGL/100' MSL.
Vehicle on road beginning 355' from DER, 70' right of centerline, up to 15' AGL/31' MSL.
Multiple buildings beginning 4513' from DER, 286' right of centerline, up to 119' AGL/141' MSL.
Rwy 22, trees beginning 55' from DER, 118' left of centerline, up to 78' AGL/83' MSL.
Fence beginning 64' from DER, 267' left of centerline, 10' AGL/22' MSL.
Trees beginning 42' from DER, 210' right of centerline, up to 95' AGL/100' MSL.
Navaid 10' from DER, 85' right of centerline, 2' AGL/14' MSL.
Boat mast 2903' from DER, 336' right of centerline, up to 86' MSL.
CON'T

FERNANDINA BEACH, FL (CON'T)

FERNANDINA BEACH MUNI (FHB) (CON'T)

Rwy 27, trees beginning 195' from DER, 30' left of centerline, up to 99' AGL/104' MSL.
Trees beginning 836' from DER, 42' right of centerline, up to 96' AGL/101' MSL.
Bush 338' from DER, 186' right of centerline, 11' AGL/21' MSL.
Rwy 31, trees beginning 29' from DER, 216 left of centerline, up to 96' AGL/101' MSL.
Bush 24' from DER, 379' left of centerline, 11' AGL/21' MSL.
Trees beginning 646' from DER, 561' right of centerline, up to 71' AGL/81' MSL.

FORT LAUDERDALE, FL

FORT LAUDERDALE EXECUTIVE (FXE)

TAKEOFF MINIMUMS AND (OBSTACLE) DEPARTURE PROCEDURES
AMDT 5 25JUN15 (15176) (FAA)

DEPARTURE PROCEDURE:
Rwy 27, climb heading 271° to 600 before turning left.

TAKEOFF OBSTACLE NOTES:
Rwy 9, building 833' from DER, 721' left of centerline, 40' AGL/51' MSL.
Tree 1903' from DER, 484' right of centerline, 85' AGL/89' MSL.
Building 4130' from DER, 41' right of centerline, 122' AGL/129' MSL.
Building 4720' from DER, 78' right of centerline 150' AGL/157' MSL.
Rwy 13, buildings beginning 2' from DER, 465' left and 303 right of centerline, up to 32' AGL/42' MSL.
Trees, poles and buildings beginning 452' from DER, 290' left and 167' right of centerline up to 45' AGL/54' MSL.
Trees beginning 1976' from DER, 259' right of centerline, up to 92' AGL/101' MSL.
Tower 5130' from DER, 1826' right of centerline, 139' AGL/147' MSL.
Rwy 27, trees beginning 2040' from DER, 256' left of centerline up to 105' AGL/116' MSL.
Rwy 31, trees and pole beginning 703' from DER, 338' right of centerline, up to 66' AGL/81' MSL.
Building 1289' from DER, 290' left of centerline, 43' AGL/53' MSL.

FORT LAUDERDALE/HOLLYWOOD INTL (FLL)

TAKEOFF MINIMUMS AND (OBSTACLE) DEPARTURE PROCEDURES
AMDT 7 30JAN20 (20030) (FAA)

DEPARTURE PROCEDURE:
Rwy 10L, climb on heading 096° to 500 before turning left.
Rwy 28L, climb on heading 276° to 700 before turning left.
Rwy 28R, climb on heading 276° to 500 before turning left.

TAKEOFF OBSTACLE NOTES:
Rwy 10L, sign 54' from DER, 323' left of centerline, 4' AGL/7' MSL.
NAVAID 295' from DER, on centerline, 15' MSL.
Building 469' from DER, 378' left of centerline, 13' AGL/18' MSL.
NAVAID 495' from DER, 27' right of centerline, 19' MSL.
Lighting 496' from DER, 28' left of centerline, 16' AGL/20' MSL.
Lighting beginning 496' from DER, on centerline, up to 16' AGL/20' MSL.
Vehicle on traverse way beginning 509' from DER, 63' left of centerline, up to 30' MSL.
Lighting 667' from DER, on centerline, 19' AGL/23' MSL.
Pole, lighting beginning 845' from DER, on centerline, up to 28' MSL.
Vehicle on traverse way beginning 948' from DER, on centerline, up to 30' MSL.
Pole 1045' from DER, on centerline, 36' MSL.
Lighting 1047' from DER, on centerline, 33' AGL/37' MSL.
Pole 1289' from DER, 548' left of centerline, 45' AGL/47' MSL.
Pole 1332' from DER, 633' right of centerline, 44' AGL/46' MSL.
Tree 1850' from DER, 680' left of centerline, 53' MSL.
Tree 1980' from DER, 274' right of centerline, 65' MSL.
Trees beginning 2163' from DER, 780' right of centerline, up to 81' MSL.
Bridge 2428' from DER, 1123' left of centerline, 65' AGL/70' MSL.
Pole 2558' from DER, 827' left of centerline, 75' MSL.
Tree 3027' from DER, 920' right of centerline, 83' MSL.
Tree 3043' from DER, 1221' right of centerline, 87' MSL.
Rwy 10R, lighting 29' from DER, 23' left of centerline, 2' AGL/67' MSL.
Lighting 30' from DER, 23' right of centerline, 1' AGL/67' MSL.
Tree 953' from DER, 613' right of centerline, 90' MSL.
Rwy 28L, lighting 29' from DER, 22' right of centerline, 2' AGL/11' MSL.
Lighting 30' from DER, 23' left of centerline, 1' AGL/11' MSL.
Trees beginning 202' from DER, 397' left of centerline, up to 89' MSL.
Trees beginning 774' from DER, 399' left of centerline, up to 90' MSL.
Pole, building, tree beginning 866' from DER, 366' right of centerline, up to 40' AGL/45' MSL.
Building, tree, pole, vehicle on traverse way beginning 1317' from DER, 455' left of centerline, up to 109' MSL.
Tree 1377' from DER, 753' right of centerline, 68' AGL/71' MSL.
Trees beginning 1409' from DER, 625' right of centerline, up to 91' MSL.
Tree, pole beginning 1636' from DER, 314' right of centerline, up to 100' MSL.
Tower, antenna beginning 3191' from DER, 682' right of centerline, up to 108' AGL/111' MSL.
CON'T

FORT LAUDERDALE, FL (CON'T)

FORT LAUDERDALE/HOLLYWOOD INTL (FLL) (CON'T)

Rwy 28R, sign 29' from DER, 376' right of centerline, 3' AGL/8' MSL.
Building 261' from DER, 252' left of centerline, 14' AGL/18' MSL.
Lighting 262' from DER, on centerline, 12' AGL/18' MSL.
Vehicle on traverse way, fence beginning 324' from DER, 2' left of centerline, up to 15' AGL/21' MSL.
Vehicle on traverse way beginning 396' from DER, 101' right of centerline, up to 21' MSL.
Vehicle on traverse way, lighting beginning 441' from DER, 8' left of centerline, up to 25' MSL.
Lighting, vehicle on traverse way beginning 442' from DER, on centerline, up to 20' AGL/25' MSL.
Vehicle on traverse way beginning 481' from DER, 138' left of centerline, up to 17' AGL/27' MSL.
Vehicle on traverse way beginning 566' from DER, 39' left of centerline, up to 29' MSL.
Vehicle on traverse way, lighting beginning 583' from DER, on centerline, up to 33' MSL.
Vehicle on traverse way beginning 605' from DER, 42' left of centerline, up to 31' MSL.
Vehicle on traverse way beginning 849' from DER, 74' left of centerline, up to 34' MSL.
Lighting, NAVAID, vehicle on traverse way beginning 872' from DER, on centerline, up to 28' AGL/34' MSL.
Sign, tree beginning 1018' from DER, 193' left of centerline, up to 41' AGL/46' MSL.
Trees beginning 1192' from DER, 274' left of centerline, up to 54' MSL.
Trees beginning 1374' from DER, 827' right of centerline, up to 95' MSL.
Trees beginning 1579' from DER, 681' left of centerline, up to 74' MSL.
Trees beginning 1784' from DER, 122' left of centerline, up to 76' MSL.
Trees beginning 2232' from DER, 599' left of centerline, up to 97' MSL.
Trees beginning 2444' from DER, 354' left of centerline, up to 101' MSL.
Trees beginning 3347' from DER, 531' right of centerline, up to 112' MSL.

FORT MYERS, FL

PAGE FIELD (FMY)

TAKEOFF MINIMUMS AND (OBSTACLE) DEPARTURE PROCEDURES

AMDT 5A 08NOV18 (18312) (FAA)

TAKEOFF OBSTACLE NOTES: **Rwy 5,** traverse way 253' from DER, 408' right of centerline, 40' MSL.
Building 331' from DER, 215' left of centerline, 16' AGL/32' MSL.
Trees beginning 371' from DER, 514' left of centerline, up to 79' MSL.
Trees beginning 562' from DER, 81' left of centerline, up to 86' MSL.
Trees beginning 612' from DER, 52' right of centerline, up to 76' MSL.
Trees beginning 1408' from DER, 374' right of centerline, up to 80' MSL.
Trees beginning 1735' from DER, 148' right of centerline, up to 90' MSL.
Rwy 13, vegetation 66' from DER, 420' left of centerline, 23' MSL.
Pole 307' from DER, 375' right of centerline, 23' AGL/37' MSL.
Trees, traverse way, and buildings beginning 322' from DER, 233' left of centerline, up to 57' MSL.
Tree 599' from DER, 313' right of centerline, 55' MSL.
Trees beginning 644' from DER, 375' right of centerline, up to 74' MSL.
Trees and traverse way beginning 790' from DER, 38' right of centerline, up to 87' MSL.
Tree 1251' from DER, 467' left of centerline, 63' MSL.
Tree 1360' from DER, 433' left of centerline, 64' MSL.
Rwy 23, pole 132' from DER, 95' right of centerline, 16' AGL/27' MSL.
Traverse way and pole beginning 288' from DER, 8' left of centerline, up to 28' MSL.
Poles beginning 320' from DER, 427' right of centerline, up to 24' AGL/34' MSL.
Tower and transmission line beginning 376' from DER, 201' right of centerline, up to 29' AGL/40' MSL.
Transmission line, sign, and pole beginning 484' from DER, 105' right of centerline, up to 33' AGL/43' MSL.
Transmission line 711' from DER, 142' left of centerline, 21' AGL/31' MSL.
Transmission line beginning 778' from DER, 108' right of centerline, up to 38' AGL/48' MSL.
Transmission line beginning 850' from DER, 659' left of centerline, up to 39' AGL/49' MSL.
Pole and transmission line beginning 1093' from DER, 560' left of centerline, up to 46' AGL/56' MSL.
Tree 1368' from DER, 569' left of centerline, 62' MSL.
Tree 1438' from DER, 78' left of centerline, 69' MSL.
Trees beginning 1721' from DER, 272' left of centerline, up to 70' MSL.
Tree 1817' from DER, 766' left of centerline, 73' MSL.
Tree 2111' from DER, 260' left of centerline, 74' MSL.
Tree 2178' from DER, 514' left of centerline, 75' MSL.
Rwy 31, poles, traverse way, tree beginning 137' from DER, 286' right of centerline, up to 31' AGL/47' MSL.
Tree and poles beginning 229' from DER, 235' left of centerline, up to 88' MSL.
Trees, pole, and bridge beginning 795' from DER, 345' right of centerline, up to 98' MSL.
Tower 2518' from DER, 788' right of centerline, 113' AGL/125' MSL.

FORT MYERS, FL (CON'T)

SOUTHWEST FLORIDA INTL (RSW)

TAKEOFF MINIMUMS AND (OBSTACLE) DEPARTURE PROCEDURES

AMDT 1 15MAR07 (07074) (FAA)

TAKEOFF OBSTACLE NOTES:

Rwy 6, trees beginning 1398' from DER, 582' left of centerline, up to 84' AGL/104' MSL.
Trees beginning 1763' from DER, 860' right of centerline, up to 95' AGL/115' MSL.
Rwy 24, tree 1692' from DER, 916' right of centerline, 78' AGL/98' MSL.

FORT PIERCE, FL

TREASURE COAST INTL (FPR)

TAKEOFF MINIMUMS AND (OBSTACLE) DEPARTURE PROCEDURES

AMDT 4A 23JUN16 (16175) (FAA)

TAKEOFF MINIMUMS:

Rwys 10L, 28R, NA-Environmental.

TAKEOFF OBSTACLE NOTES:

Rwy 10R, fence, bush, pole, and trees beginning 24' from DER, 195' left of centerline, up to 79' AGL/133' MSL.
Tower and trees beginning 287' from DER, 265' right of centerline, up to 98' AGL/117' MSL.
Rwy 14, trees beginning 1081' from DER, 528' left of centerline, up to 39' AGL/63' MSL.
Pole and trees beginning 274' from DER, 488' right of centerline, up to 57' AGL/81' MSL.
Rwy 28L, airport sign and trees beginning 41' from DER, 256' left of centerline, up to 72' AGL/91' MSL.
Navaid and trees beginning 40' from DER, 152' right of centerline, up to 58' AGL/77' MSL.
Rwy 32, trees beginning 1344' from DER, 123' left of centerline, up to 62' AGL/86' MSL.
Fence and trees beginning 186' from DER, 153' right of centerline, up to 72' AGL/96' MSL.

GAINESVILLE, FL

GAINESVILLE RGNL (GNV)

TAKEOFF MINIMUMS AND (OBSTACLE) DEPARTURE PROCEDURES

AMDT 1 08JUN06 (06159) (FAA)

TAKEOFF OBSTACLE NOTES:

Rwy 7, multiple trees beginning 1397' from DER, 348' left of centerline, up to 99' AGL/229' MSL.
Multiple trees beginning 1444' from DER, 144' right of centerline, up to 72' AGL/202' MSL.
Rwy 11, multiple trees beginning 653' from DER, 438' right of centerline, up to 30' AGL/134' MSL.
Tree 522' from DER, 402' left of centerline, 18' AGL/122' MSL.
Rwy 25, tower and multiple trees beginning 2415' from DER, 9' left of centerline, up to 126' AGL/291' MSL.
Obstruction light on localizer and multiple trees beginning 208' from DER, 463' right of centerline, up to 82' AGL/243' MSL.
Rwy 29, multiple trees beginning 1279' from DER, 8' right of centerline, up to 76' AGL/233' MSL.
Multiple trees beginning 2679' from DER, 366' left of centerline, up to 88' AGL/240' MSL.

HOLLYWOOD, FL

NORTH PERRY (HWO)

TAKEOFF MINIMUMS AND (OBSTACLE) DEPARTURE PROCEDURES

AMDT 5A 06DEC18 (18340) (FAA)

TAKEOFF MINIMUMS:

Rwys 10L/R, std. w/min. climb of 500' per NM to 1400 or 1400-2½ for climb in visual conditions.
Rwys 19L/R, 400-2¾ or std. w/min. climb of 220' per NM to 500.

DEPARTURE PROCEDURE:

Rwy 1R, climb heading 006° to 900 before turning right.
Rwy 1L, climb heading 006° to 900 before turning right.
Rwys 10L/R, right turn on departure NA.
Rwys 19L/R, climb heading 186° to 1300 before turning left.
Rwys 28L/R, climb heading 276° to 1000 before proceeding on course.

TAKEOFF OBSTACLE NOTES:

Rwy 1R, multiple trees beginning 54' from DER, 215' right of centerline, up to 60' AGL/68' MSL.
Multiple trees beginning 1312' from DER, 85' left of centerline, up to 68' AGL/74' MSL.
Multiple poles beginning 50' from DER, 341' right of centerline up to 62' AGL/68' MSL.
Multiple poles beginning 979' from DER, 646' left of centerline, up to 49' AGL/55' MSL.
Sign 106' from DER, 342' right of centerline, 7' AGL/13' MSL.
Rwy 1L, vehicles on roadway beginning 45' from DER, 322' left of centerline, up to 15' AGL/22' MSL.
Multiple trees beginning 169' from DER, 284' left of centerline up to 31' AGL/39' MSL.
Multiple poles beginning 740' from DER, 376' left of centerline, up to 48' AGL/56' MSL.
Multiple buildings beginning 163' from DER, 375' right of centerline up to 36' AGL/43' MSL.
Multiple poles beginning 765' from DER, 386' right of centerline, up to 48' AGL/55' MSL.
Multiple trees beginning 860' from DER, 2' left of centerline, up to 58' AGL/66' MSL.
Multiple trees beginning 886' from DER, 46' right of centerline, up to 68' AGL/74' MSL.
Crane 3214' from DER, 762' left of centerline, 111' AGL/117' MSL.
Tower 3233' from DER, 1264' left of centerline, up to 150' AGL/158' MSL.

CON'T

HOLLYWOOD, FL (CON'T)

NORTH PERRY (CON'T)

Rwy 10R, pole 168' from DER, 543' right of centerline, 31' AGL/38' MSL.
Buildings beginning 541' from DER, 377' right of centerline, up to 25' AGL/33' MSL.
Multiple trees beginning 649' from DER, 20' right of centerline, up to 77' AGL/85' MSL.
Multiple poles beginning 168' from DER, 543' left of centerline, up to 62' AGL/70' MSL.
Multiple trees beginning 847' from DER, 152' left of centerline, up to 76' AGL/84' MSL.
Rwy 10L, fence 113' from DER, 325' left of centerline, 8' AGL/14' MSL.
Multiple trees beginning 272' from DER, 359' left of centerline, up to 39' AGL/46' MSL.
Multiple poles beginning 660' from DER, 515' right of centerline, up to 61' AGL/69' MSL.
Multiple trees beginning 1124' from DER, 67' right of centerline, up to 77' AGL/84' MSL.
Pole 1085' from DER, 450' left of centerline, 40' AGL/47' MSL.
Multiple trees beginning 1100' from DER, 44' left of centerline, up to 72' AGL/80' MSL.
Tower 1.2 NM from DER, 2371' left of centerline, 194' AGL/204' MSL.
Rwy 19L, vehicles on roadway 174' from DER, 222' right of centerline, up to 15' AGL/22' MSL.
Multiple trees beginning 217' from DER, 35' right of centerline, up to 78' AGL/85' MSL.
Multiple trees beginning 369' from DER, 20' left of centerline, up to 75' AGL/82' MSL.
Building 288' from DER, 448' right of centerline, 15' AGL/23' MSL.
Multiple buildings beginning 459' from DER, 478' left of centerline, up to 25' AGL/32' MSL.
Multiple poles beginning 521' from DER, 29' left of centerline, up to 39' AGL/46' MSL.
Multiple poles beginning 848' from DER, 99' right of centerline, up to 35' AGL/41' MSL.
Rwy 19R, multiple poles beginning 843' from DER, 35' right of centerline, up to 36' AGL/43' MSL.
Multiple poles beginning 1070' from DER, 49' left of centerline, up to 36' AGL/43' MSL.
Multiple trees beginning 962' from DER, 24' right of centerline, up to 68' AGL/76' MSL.
Multiple trees beginning 1169' from DER, 165' left of centerline, up to 78' AGL/85' MSL.
Tower 1335' from DER, 211' left of centerline, 68' AGL/74' MSL.
Rwy 28L, tower 911' from DER, 605' right of centerline, 55' AGL/61' MSL.
Multiple poles beginning 978' from DER, 39' right of centerline, up to 72' AGL/80' MSL.
Multiple poles beginning 1115' from DER, 49' left of centerline, up to 39' AGL/48' MSL.
Multiple trees beginning 1259' from DER, 309' left of centerline, up to 82' AGL/90' MSL.
Multiple trees beginning 1309' from DER, 391' right of centerline, up to 104' AGL/112' MSL.
Building 1626' from DER, 29' left of centerline, 60' AGL/69' MSL.
Multiple buildings beginning 1996' from DER, 22' right of centerline, up to 60' AGL/67' MSL.
Rwy 28R, multiple trees beginning 15' from DER, 28' left of centerline, up to 105' AGL/112' MSL.
Multiple trees beginning 17' from DER, 116' right of centerline, up to 82' AGL/90' MSL.
Multiple poles beginning 687' from DER, 38' left of centerline, up to 59' AGL/65' MSL.
Multiple poles beginning 965' from DER, 65' right of centerline, up to 39' AGL/47' MSL.
Building 1804' from DER, 981' left of centerline, 50' AGL/59' MSL.

HOMESTEAD, FL

MIAMI HOMESTEAD GENERAL AVIATION (X51)

TAKEOFF MINIMUMS AND (OBSTACLE) DEPARTURE PROCEDURES

ORIG-B 22JUN17 (17173) (FAA)

DEPARTURE PROCEDURE:

Rwy 36, climb on a heading between 186° CW 046° from DER or minimum climb of 461' per NM to 2500 for headings 047° through 185°.

Rwy 10, climb on a heading between 096° CW 275° from DER or minimum climb of 512' per NM to 2500 for headings 276° through 095°.

Rwy 18, climb heading 185° to 1100 before proceeding North or Northeast.

Rwy 28, climb heading 276° to 1100 before proceeding East or Northeast.

TAKEOFF OBSTACLE NOTES:

Rwy 36, fence 231' from DER, 457' left of centerline, 5' AGL/14' MSL.

Rwy 10, building 170' from DER, 415' right of centerline, 17' AGL/26' MSL.

Rwy 28, light pole 118' from DER, 371' left of centerline, 26' AGL/35' MSL.

HOMESTEAD ARB (KHST)

HOMESTEAD, FL

TAKEOFF MINIMUMS AND (OBSTACLE) DEPARTURE PROCEDURES

AMDT 1 08NOV18 (18312)

DEPARTURE PROCEDURE:

Rwy 6, DER climb on a heading of 340° CW 235° with a std. climb gradient of 200 ft/NM.

Rwy 24, DER climb on a heading of 060° CW 280° with a std. climb gradient of 200 ft/NM.

TAKEOFF OBSTACLE NOTES:

Rwy 6, C-5 tail at hold line taxiway e 20' inward of DER, 527' left of centerline, 65' AGL/70' MSL.
C-5 at hold line taxiway e 32' inward of DER, 271' left of centerline, 65' AGL/70' MSL.
Multiple trees 1697' from DER, 211' right of centerline, 25' AGL/28' MSL.
Multiple trees 2005' from DER, 984' right of centerline, 89' AGL/94' MSL.
Multiple trees 2129' from DER, 223' right of centerline, 32' AGL/38' MSL.
Sign 54' from DER, 310' right of centerline, 5' AGL/8' MSL.
Terrain + multiple trees 3468' from DER, 1336' right of centerline, 89' AGL/94' MSL.
Terrain + multiple trees 3558' from DER, 354' left of centerline, 89' AGL/94' MSL.
Terrain + multiple trees 3562' from DER, 394' right of centerline, 89' AGL/94' MSL.
Rwy 24, terrain 0' from DER, 500' left of centerline, 7' MSL.
Multiple trees 2401' from DER, 1143' right of centerline, 52' AGL/62' MSL.
Multiple trees 2481' from DER, 790' right of centerline, 62' AGL/67' MSL.

HURLBURT FLD (KHRT)

MARY ESTHER, FL

TAKEOFF MINIMUMS AND (OBSTACLE)
DEPARTURE PROCEDURES

AMDT 1 18AUG16 (16231)

TAKEOFF OBSTACLE NOTES:

Rwy 36, tree 85' AGL, 3141' from DER, 708' right of centerline.
Tree 70' AGL, 3104' from DER, 1231' right of centerline.
Tree 70' AGL, 3196' from DER, 78' right of centerline.
Tree 70' AGL, 3251' from DER, 864' left of centerline.

IMMOKALEE, FL

IMMOKALEE RGNL (IMM)

TAKEOFF MINIMUMS AND (OBSTACLE) DEPARTURE PROCEDURES

AMDT 2A 13SEP18 (18256) (FAA)

TAKEOFF MINIMUMS:

Rwy 18, 300-2¼ or std. w/min. climb of 230' per NM to 420, or alternatively, with std. takeoff minimums and a normal 200' per NM climb gradient, takeoff must occur no later than 2200' prior to DER.

TAKEOFF OBSTACLE NOTES:

Rwy 9, tree 58' from DER, 445' left of centerline, 46' MSL.
Trees beginning 166' from DER, 408' left of centerline, up to 47' MSL.
Tree 1129' from DER, 299' left of centerline, 37' AGL/67' MSL.
Rwy 18, aprt sign, REIL beginning 27' from DER, 116' left of centerline, up to 2' AGL/34' MSL.
REIL 38' from DER, 115' right of centerline, 1' AGL/34' MSL.
Buildings beginning 253' from DER, 475' left of centerline, up to 51' MSL.
Tree 1180' from DER, 767' left of centerline, 63' MSL.
Tree 1242' from DER, 620' left of centerline, 66' MSL.
Tree 1309' from DER, 814' left of centerline, 69' MSL.
Tower 1.7 NM from DER, 2983' right of centerline, 297' AGL/322' MSL.
Communication twr 1.7 NM from DER, 2996' right of centerline, 285' AGL/311' MSL.
Rwy 27, fence 4' from DER, 472' right of centerline, 7' AGL/41' MSL.
Aprt sign 33' from DER, 467' left of centerline, 3' AGL/38' MSL.
Tree 231' from DER, 486' right of centerline, 60' MSL.
Tree 308' from DER, 425' right of centerline, 61' MSL.
Trees beginning 393' from DER, 340' right of centerline, up to 63' MSL.
Trees beginning 505' from DER, 286' right of centerline, up to 30' AGL/68' MSL.
Tree 719' from DER, 624' left of centerline, 45' AGL/80' MSL.
Tree 769' from DER, 527' left of centerline, 81' MSL.
Tree, pole beginning 870' from DER, 258' left of centerline, up to 54' AGL/89' MSL.
Tree 967' from DER, 363' right of centerline, 33' AGL/70' MSL.
Pole 1029' from DER, 670' right of centerline, 71' MSL.
Tree, pole beginning 1053' from DER, 49' right of centerline, up to 45' AGL/76' MSL.
Rwy 36, trees beginning 265' from DER, 383' left of centerline, up to 63' MSL.
Trees beginning 355' from DER, 306' left of centerline, up to 30' AGL/68' MSL.
Tree 400' from DER, 232' right of centerline, 16' AGL/51' MSL.
Trees beginning 446' from DER, 209' right of centerline, up to 18' AGL/53' MSL.

INVERNESS, FL

INVERNESS (INF)

TAKEOFF MINIMUMS AND (OBSTACLE) DEPARTURE PROCEDURES

ORIG 05APR12 (12096) (FAA)

TAKEOFF MINIMUMS:

Rwy 1, 300-1½ or std. w/min. climb of 420' per NM to 500.

TAKEOFF OBSTACLE NOTES:

Rwy 1, terrain beginning 110' from DER, 27' left of centerline, up to 49' MSL.
Terrain beginning 137' from DER, 238' right of centerline, up to 49' MSL.
Trees beginning 110' from DER, 293' left of centerline, up to 100' AGL/149' MSL.
Vehicles on roadway 598' from DER, across centerline, up to 15' AGL/65' MSL.
Trees beginning 785' from DER, on centerline, up to 100' AGL/149' MSL.
Tower 5479' from DER, 1312' left of centerline, up to 220' AGL/279' MSL.
Tower 5764' from DER, 1596' left of centerline, up to 164' AGL/250' MSL.
Trees beginning 164' from DER, 238' right of centerline, up to 100' AGL/149' MSL.
Rwy 19, trees beginning 340' from DER, 239' left of centerline, up to 100' AGL/169' MSL.
Trees beginning 793' from DER, 596' right of centerline, up to 100' AGL/189' MSL.
Trees beginning 2066' from DER, on centerline, up to 100' AGL/209' MSL.
Trees beginning 2523' from DER, 274' right of centerline, up to 100' AGL/209' MSL.

ISLA DE VIEQUES, PR

ANTONIO RIVERA RODRIGUEZ (VQS)

TAKEOFF MINIMUMS AND (OBSTACLE) DEPARTURE PROCEDURES

AMDT 2A 10SEP20 (20254) (FAA)

TAKEOFF MINIMUMS:

Rwy 9, 500-2¼ w/min. climb of 260' per NM to 900 or 1600-2½ for climb in visual conditions.
Rwy 27, 500-2½ w/min. climb of 280' per NM to 2700 or 1600-2½ for climb in visual conditions.

DEPARTURE PROCEDURE:

Rwy 9, climb on heading 090° to 900 before proceeding on course.
Rwy 27, climb on heading 270° to 2900 before proceeding on course.

VCOA:

Rwys 9, 27, obtain ATC approval for VCOA when requesting IFR clearance. Climb in visual conditions to cross Antonio Rivera Rodriquez airport at or above 1500 before proceeding on course.

TAKEOFF OBSTACLE NOTES:

Rwy 9, vehicles on roadway beginning 26' from DER, left and right of centerline, up to 15' AGL/80' MSL.
Trees beginning 70' from DER, 504' right of centerline, up to 100' AGL/165' MSL.
Trees beginning 579' from DER, on centerline, up to 100' AGL/165' MSL.
Trees beginning 1750' from DER, 956' right of centerline up to 100' AGL/493' MSL.
Rwy 27, trees beginning 15' from DER, 225' left of centerline, up to 100' AGL/165' MSL.
Trees beginning 16' from DER, 274' right of centerline up to 100' AGL/165' MSL.
Trees beginning 186' from DER, left and right of centerline, up to 100' AGL/165' MSL.
Trees beginning 1206' from DER, 794' left of centerline, up to 100' AGL/493' MSL.

JACKSONVILLE, FL

CECIL (VQQ)

TAKEOFF MINIMUMS AND (OBSTACLE) DEPARTURE PROCEDURES

ORIG 05JUL07 (07186) (FAA)

TAKEOFF OBSTACLE NOTES:

Rwy 18L, tree 1499' from DER, 699' right of centerline, 34' AGL/113' MSL.

HERLONG RECREATIONAL (HEG)

TAKEOFF MINIMUMS AND (OBSTACLE) DEPARTURE PROCEDURES

AMDT 2 05APR12 (12096) (FAA)

DEPARTURE PROCEDURE:

Rwy 7, climb heading 071° to 800 before turning right.
Rwy 11, climb heading 116° to 700 before turning left.

TAKEOFF OBSTACLE NOTES:

Rwy 7, trees beginning 236 ' from DER, 53' right of centerline, up to 100' AGL/184' MSL.
Trees beginning 376' from DER, 237' left of centerline, up to 100' AGL/179' MSL.
Rwy 11, trees beginning 18' from DER, 70' left of centerline, up to 100' AGL/184' MSL.
Trees beginning 163' from DER, 77' right of centerline, up to 100' AGL/184' MSL.
Rwy 25, trees beginning 436' from DER, 433' right of centerline, up to 100' AGL/174' MSL.
Trees beginning 1363' from DER, 355' left of centerline, up 100' AGL/174' MSL.
Rwy 29, trees beginning 1491' from DER, 178' right of centerline, up to 100' AGL/184' MSL.
Trees beginning 1872' from DER, 64' left of centerline, up to 100' AGL/179' MSL.

JACKSONVILLE, FL (CON'T)

JACKSONVILLE EXECUTIVE AT CRAIG (CRG)

TAKEOFF MINIMUMS AND (OBSTACLE) DEPARTURE PROCEDURES

AMDT 4 07MAR13 (13066) (FAA)

TAKEOFF MINIMUMS:

Rwy 23, std. w/min. climb of 360' per NM to 1500 or 1300-2½ for climb in visual conditions.

DEPARTURE PROCEDURE:

Rwy 23, for climb in visual conditions: cross Jacksonville Executive at Craig airport at or above 1200 before proceeding on course. When executing VCOA, notify ATC prior to departure.

Rwy 5, climb heading 051° to 500 before proceeding on course.

Rwy 14, climb heading 141° to 700 before turning right.

TAKEOFF OBSTACLE NOTES:

Rwy 5, trees beginning 1617' from DER, 182' right of centerline, up to 100' AGL/143' MSL.
Terrain beginning 17' from DER, beginning 179' left and right of centerline, 9' MSL.
Trees beginning 1911' from DER, 113' left of centerline, up to 100' AGL/143' MSL.
Pole and navaid beginning 571' from DER, 560' left of centerline, up to 41' AGL/82' MSL.
Rwy 14, tree 2375' from DER, 905' right of centerline, 100' AGL/119' MSL.
Terrain beginning 5' from DER, beginning 44' right and left of centerline, 56' MSL.
Trees beginning 1848' from DER, 610' left of centerline, up to 100' AGL/128' MSL.
Rwy 23, trees beginning 1601' from DER, 15' right of centerline, up to 100' AGL/119' MSL.
Terrain beginning 9' from DER, beginning 278' left and right of centerline, 53' MSL.
Trees beginning 519' from DER, 510' left of centerline, up to 100' AGL/133' MSL.
Pole 1994' from DER, 580' left of centerline, 47' AGL/85' MSL.
Rwy 32, trees beginning 494' from DER, 104' right of centerline, up to 67' AGL/99' MSL.
Building 501' from DER, 251' right of centerline, 16' AGL/52' MSL.
Terrain beginning 117' from DER, beginning 51' left and right of centerline, 50' MSL.
Trees and bushes beginning 218' from DER, 222' left of centerline, up to 100' AGL/101' MSL.

JACKSONVILLE INTL (JAX)

TAKEOFF MINIMUMS AND (OBSTACLE) DEPARTURE PROCEDURES

AMDT 2 30JAN20 (20030) (FAA)

TAKEOFF OBSTACLE NOTES:

Rwy 8, poles beginning 10' from DER, right and left of centerline, 1' AGL/28' MSL.
Bushes beginning 82' from DER, 261' right of centerline, 30' MSL.
Trees beginning 768' from DER, 504' right of centerline, 65' MSL.
Trees beginning 2210' from DER, 680' right of centerline, up to 85' AGL/127' MSL.
Trees beginning 3378' from DER, 208' left of centerline, 97' AGL/115' MSL.
Tree 3786' from DER, 1031' right of centerline, 115' AGL/134' MSL.
Rwy 14, lighting 39' from DER, left and right of centerline, 4' AGL/26' MSL.
Sign, electrical system beginning 76' from DER, 292' left of centerline, up to 5' AGL/27' MSL.
Pole 754' from DER, 699' left of centerline, 30' AGL/52' MSL.
Trees beginning 899' from DER, 102' right of centerline, up to 89' AGL/121' MSL.
Tree 1761' from DER, 783' left of centerline, 97' MSL.
Trees beginning 2065' from DER, 808' left of centerline, up to 105' MSL.
Trees beginning 2635' from DER, 158' left of centerline, up to 128' MSL.
Trees beginning 3376' from DER, 4' left of centerline, up to 130' MSL.
Rwy 26, trees beginning 2195' from DER, 722' right of centerline, up to 81' AGL/104' MSL.
Tree 3533' from DER, 794' left of centerline, 120' MSL.
Rwy 32, sign 39' from DER, 442' right of centerline, 5' AGL/30' MSL.
Trees beginning 2225' from DER, 640' right of centerline, up to 93' AGL/110' MSL.
Trees beginning 2773' from DER, left and right of centerline, up to 100' AGL/115' MSL.

JACKSONVILLE NAS (TOWERS FIELD) (KNIP)

JACKSONVILLE, FL

TAKEOFF MINIMUMS AND (OBSTACLE) DEPARTURE PROCEDURES

AMDT 3 10OCT19 (19283)

DEPARTURE PROCEDURE:

Rwy 10, diverse departures only between 116° through 275° CW.
Rwy 14, diverse departures only between 095° through 320° CW.
Rwy 28, diverse departures auth.
Rwy 32, diverse departures only between 351° through 141° CCW.

TAKEOFF OBSTACLE NOTES:

Rwy 10, terrain 0' from DER, 500' left ofcntrln, 30' MSL.
Terrain 300' from DER, 580' left of cntrln, 30' MSL.
Terrain 350' from DER, 580' left of cntrln, 30' MSL.
Twr 383' from DER, 501' right of cntrln, 25' AGL/33' MSL.
Rwy 14, terrain 0' from DER, 500' right of cntrln, 37' MSL.
Terrain 367' from DER, 579' right of cntrln, 33' MSL.
Twr 652' from DER, 313' left of cntrln, 25' AGL/33' MSL.
Rwy 28, terrain 0' from DER, 500' left of cntrln, 32' MSL.
Terrain 125' from DER, 29' right of cntrln, 36' MSL.
Twr 1924' from DER, 514' left of cntrln, 30' AGL/63' MSL.
Twr 1972' from DER, 694' left of cntrln, 30' AGL/63' MSL.
Twr 2014' from DER, 879' left of cntrln, 30' AGL/ 66' MSL.
Twr 2054' from DER, 1050' left of cntrln, 30' AGL/68' MSL.
Rwy 32, terrain 0' from DER, 500' right of cntrln, 30' MSL.
Terrain 427' from DER, 614' left of cntrln, 30' MSL.
Terrain 442' from DER, 527' right of cntrln, 26' MSL.
Twr 2980' from DER, 1272' left of cntrln, 58' AGL/ 78' MSL.
Twr 3343' from DER, 780' left of cntrln, 60' AGL/73' MSL.
Twr 4680' from DER, 1674' left of cntrln, 93' AGL/110' MSL.
Twr 4732' from DER, 874' left of cntrln, 70' AGL/86' MSL.
Trees 4772' from DER, 322' left of cntrln, 0' AGL/130' MSL.

KEY WEST, FL

KEY WEST INTL (EYW)

TAKEOFF MINIMUMS AND (OBSTACLE) DEPARTURE PROCEDURES

AMDT 1 08JUN06 (06159) (FAA)

DEPARTURE PROCEDURE:

Rwys 9, 27, climb on a heading between 087° clockwise to 033° from DER to avoid R-2916 and unmarked tethered balloon up to 14000 MSL.

TAKEOFF OBSTACLE NOTES:

Rwy 9, rod on antenna, dome on building, poles, and numerous trees beginning 38' from DER, 199' right of centerline, up to 75' AGL/82' MSL.
Obstruction light on building, pole, and numerous trees beginning 4' from DER, 220' left of centerline, up to 38' AGL/45' MSL.
Rwy 27, pole and numerous trees beginning 27' from DER, 116' right of centerline, up to 83' AGL/90' MSL.
Numerous bushes and trees beginning 202' from DER, 78' left of centerline, up to 37' AGL/44' MSL.

KEY WEST NAS (BOCA CHICA FLD) (KNQX)

KEY WEST, FL

TAKEOFF MINIMUMS AND (OBSTACLE) DEPARTURE PROCEDURES

AMDT 3 21MAY20 (20142)

DEPARTURE PROCEDURE:

Rwy 4, diverse departures authorized between 017° CCW 218°. Left turn to departure heading only.
Rwy 8, diverse departures authorized 100° CW 259°.
Rwy 14, diverse departures authorized 084° CW 315°.
Rwy 22, diverse departures authorized 084° CW 035°.
Rwy 26, diverse departures authorized 084° CW 315°.
Rwy 32, diverse departures authorized 035° CCW 137°.

TAKEOFF OBSTACLE NOTES:

Rwy 4, numerous power poles along US HWY 1 reported as high as 121' MSL from 2470' to 4258' of DER.
Rwy 14, road and vehicle 753' from DER, 14' left of cntrln, 21' MSL.
Rwy 32, numerous power poles along US HWY 1 reported as high as 120' MSL from 2942' to 3604' of DER.
Stadium lights 1485' from DER, 528' to 717' right of cntrln, 39' to 56' MSL.

KEYSTONE HEIGHTS, FL

KEYSTONE HEIGHTS (42J)

TAKEOFF MINIMUMS AND (OBSTACLE) DEPARTURE PROCEDURES

ORIG-A 16JUL20 (20198) (FAA)

TAKEOFF OBSTACLE NOTES:

Rwy 5, trees beginning 363' from DER, 503' left of centerline, up to 100' AGL/309' MSL.
Trees beginning 1165' from DER, 331' right of centerline, up to 100' AGL/309' MSL.
Rwy 11, trees beginning 995' from DER, on centerline, up to 100' AGL/309' MSL.
Rwy 23, trees beginning 375' from DER, on centerline, up to 100' AGL/270' MSL.
Powerlines beginning 2436' from DER, 24' right of centerline, up to 100' AGL/279' MSL.
Rwy 29, trees beginning 0' from DER, 263' right of centerline, up to 100' AGL/289' MSL.
Trees beginning 563' from DER, on centerline, up to 100' AGL/290' MSL.
Powerlines beginning 3048' from DER, 122' left of centerline, up to 100' AGL/280' MSL.

LA BELLE, FL

LA BELLE MUNI (X14)

TAKEOFF MINIMUMS AND (OBSTACLE) DEPARTURE PROCEDURES

ORIG 14FEB08 (08045) (FAA)

TAKEOFF OBSTACLE NOTES:

Rwy 14, vehicles on roadway, beginning 98' from DER, 483' left of centerline, up to 15' AGL/39' MSL.
Trees beginning 70' from DER, 357' right of centerline, up to 100' AGL/124' MSL.
Poles and trees beginning 305' from DER, 157' left of centerline, up to 40' AGL/94' MSL.
Building 562' from DER, 238' left of centerline, 14' AGL/38' MSL.
Poles and trees beginning 745' from DER, 93' right of centerline, up to 40' AGL/60' MSL.
Rwy 32, airplanes on taxiway beginning 18' from DER, 130' left of centerline, up to 12' AGL/31' MSL.
Trees beginning 35' from DER, 135' right of centerline, up to 100' AGL/119' MSL.
Trees beginning 61' from DER, 6' left of centerline, up to 100' AGL/119' MSL.
Vehicle on roadway beginning 136' from DER, 450' right of centerline, up to 15' AGL/34' MSL.
Building 446' from DER, 214' right of centerline, 18' AGL/37' MSL.
Pole 1578' from DER, 789' left of centerline, 43' AGL/62' MSL.

LAKE CITY, FL

LAKE CITY GATEWAY (LCQ)

TAKEOFF MINIMUMS AND (OBSTACLE) DEPARTURE PROCEDURES

AMDT 1 29MAY14 (14149) (FAA)

TAKEOFF OBSTACLE NOTES:

Rwy 5, trees beginning 1358' from DER, 522' right of centerline, up to 100' AGL/294' MSL.
Rwy 10, trees beginning 2490' from DER, 32' right of centerline, up to 94' AGL/284' MSL.
Trees beginning 84' from DER, 58' left of centerline, up to 83' AGL/273' MSL.
Rwy 23, trees beginning 575' from DER, 363' right of centerline, up to 100' AGL/285' MSL.
Trees beginning 1139' from DER, 88' left of centerline, up to 100' AGL/285' MSL.
Rwy 28, trees, pole and tower beginning 1001' from DER, 23' right of centerline, up to 158' AGL/350' MSL.
Trees beginning 981' from DER, 4' left of centerline, up to 94' AGL/292' MSL.

LAKE WALES, FL

LAKE WALES MUNI (X07)

TAKEOFF MINIMUMS AND (OBSTACLE) DEPARTURE PROCEDURES

ORIG 20NOV08 (08325) (FAA)

TAKEOFF OBSTACLE NOTES:

Rwy 6, trees beginning 1403' from DER, 165' left of centerline, up to 100' AGL/229' MSL.
Trees beginning 2739' from DER, 899' right of centerline, up to 100' AGL/234' MSL.
Rwy 17, trees beginning 534' from DER, 642' right of centerline, up to 100' AGL/224' MSL.
Rwy 24, trees beginning 2462' from DER, 836' left of centerline, up to 100' AGL/224' MSL.
Rwy 35, trees beginning 2567' from DER, 468' left of centerline, up to 100' AGL/234' MSL.
Buildings beginning 691' from DER, 1' right of centerline up to 74' AGL/205' MSL.

LAKELAND, FL

LAKELAND LINDER INTL (LAL)

TAKEOFF MINIMUMS AND (OBSTACLE) DEPARTURE PROCEDURES

AMDT 1B 28FEB19 (19059)

TAKEOFF MINIMUMS:

Rwys 8, 26, NA - Environmental.

TAKEOFF OBSTACLE NOTES:

Rwy 5, trees beginning 719' from DER, 343' right of centerline, up to 182' MSL.
Poles beginning 1099' from DER, 580' left of centerline, up to 33' AGL/174' MSL.
Pole, tree beginning 1143' from DER, 48' right of centerline, up to 42' AGL/185' MSL.
Tree, pole beginning 1260' from DER, 475' left of centerline, up to 175' MSL.
Tree 1444' from DER, 437' right of centerline, 191' MSL.
Tree 1546' from DER, 427' left of centerline, 180' MSL.
Building 1850' from DER, 69' left of centerline, 45' AGL/196' MSL.
Crane 2166' from DER, 751' left of centerline, 100' AGL/244' MSL.
Rwy 9, tree 2520' from DER, 258' right of centerline, 206' MSL.
Tree 2550' from DER, 583' left of centerline, 210' MSL.
Tree 2673' from DER, 526' right of centerline, 212' MSL.

LEESBURG, FL

LEESBURG INTL (LEE)

TAKEOFF MINIMUMS AND (OBSTACLE) DEPARTURE PROCEDURES

AMDT 4 15DEC11 (11349) (FAA)

TAKEOFF MINIMUMS:

Rwy 3, 400-2 ¼ or std. w/ min. climb of 223' per NM to 500, or alternatively, with standard takeoff minimums and a normal 200' per NM climb gradient, takeoff must occur no later than 2100' prior to DER.

TAKEOFF OBSTACLE NOTES:

Rwy 3, vehicles on roadway, 176' from DER, left and right of centerline, up to 15' AGL/90' MSL.
Blast wall 78' from DER, on centerline, up to 10' AGL/85' MSL.
Poles beginning 248' from DER, 372' right of centerline, up to 44' AGL/119' MSL.
Trees beginning 61' from DER, 495' right of centerline, up to 67' AGL/137' MSL.
Trees beginning 272' from DER, 386' left of centerline, up to 56' AGL/131' MSL.
Rwy 13, trees beginning 493' from DER, 444' left of centerline, up to 43' AGL/106' MSL.
Rwy 21, vehicles on roadway, 74' from DER, 389' left of centerline, up to 15' AGL/82' MSL.
Trees beginning 775' from DER,473' left of centerline, up to 100' AGL/179' MSL.
Trees beginning 3614' from DER, 126' right of centerline, up to 113' AGL/173' MSL.
Rwy 31, trees beginning 61' from DER, 401' left of centerline, up to 74' AGL/159' MSL.
Trees beginning 531' from DER, 564' right of centerline, up to 100' AGL/173' MSL.
Poles beginning 1273' from DER, 469' right of centerline, up to 60' AGL/131' MSL.
Poles beginning 2893' from DER, 265' left of centerline, up to 74' AGL/159' MSL.

LIVE OAK, FL

SUWANNEE COUNTY (24J)

TAKEOFF MINIMUMS AND (OBSTACLE) DEPARTURE PROCEDURES

ORIG 12DEC13 (13346) (FAA)

DEPARTURE PROCEDURE:

Rwy 7, Climb heading 074° to 600 before turning right.

TAKEOFF OBSTACLE NOTES:

Rwy 7, REILs, fence and taxiway sign beginning 21' from DER, left and right of centerline, up to 5' AGL/106' MSL.
Tree 53' from DER, 438' left of centerline, 50' AGL/152' MSL.
Building and pole beginning 123' from DER, 448' left of centerline, up to 21' AGL/126' MSL.
Trees beginning 189' from DER, 237' right of centerline, up to 18' AGL/106' MSL.
Poles beginning 334' from DER, 484' left of centerline, up to 13' AGL/118' MSL.
Trees beginning 420' from DER, 398' left of centerline, up to 71' AGL/173' MSL.
Trees beginning 1041' from DER, 25' left of centerline, up to 66' AGL/179' MSL.
Trees beginning 1340' from DER, 4' right of centerline, up to 61' AGL/170' MSL.
Trees beginning 2643' from DER, 820' right of centerline, up to 70' AGL/179' MSL.
Rwy 25, REILs beginning 20' from DER, left and right of centerline, 103' MSL.
Trees and pole beginning 104' from DER, 230' left of centerline, up to 84' AGL/193' MSL.
Tree 452' from DER, 489' right of centerline, 39' AGL/141' MSL.
Trees beginning 1070' from DER, 445' right of centerline, up to 60' AGL/165' MSL.
Trees beginning 1079' from DER, 416' left of centerline, up to 74' AGL/187' MSL.
Trees beginning 1507' from DER, left and right of centerline, up to 83' AGL/195' MSL.

MARATHON, FL

THE FLORIDA KEYS MARATHON INTL AIRPORT (MTH)

TAKEOFF MINIMUMS AND (OBSTACLE) DEPARTURE PROCEDURES

AMDT 1C 31MAR16 (16091) (FAA)

DEPARTURE PROCEDURE:

Rwy 7, climbing right turn direct MTH NDB then via 307° bearing from MTH NDB to TIGAR INT before proceeding on course.

Rwy 25, climb direct MTH NDB then via 307° bearing from MTH NDB to TIGAR INT before proceeding on course.

TAKEOFF OBSTACLE NOTES:

Rwy 7, trees beginning 337' from DER, 324' right of centerline, up to 74' AGL/81' MSL.
Bush 166' from DER, 323' right of centerline, 9' AGL/16' MSL.
Pole 726' from DER, 589' right of centerline, 39' AGL/46' MSL.
Rod on obstruction light 1404' from DER, 655' right of centerline, 55' AGL/62' MSL.
Transmission pole 2360' from DER, 1029' right of centerline, 89' AGL/96' MSL.
Rod on obstruction light antenna 3366' from DER, 1010' right of centerline, 136' AGL/143' MSL.
Antenna 3270' from DER, 1253' right of centerline, 121' AGL/128' MSL.
Tower 3427' from DER, 1033' right of centerline, 115' AGL/121' MSL.
Trees beginning 242' from DER, 99' left of centerline, up to 75' AGL/82' MSL.
Antennas 1660' from DER, 371' left of centerline, up to 86' AGL/93' MSL.
Pole 876' from DER, 468' left of centerline, 39' AGL/46' MSL.
Concrete pole 1391' from DER, 534' left of centerline, 51' AGL/58' MSL.
Pole 1441' from DER, 586' right of centerline, 55' AGL/62' MSL.

Rwy 25, trees beginning 122' from DER, 224' right of centerline, up to 65' AGL/72' MSL.
Poles beginning 702' from DER, 470' right of centerline, up to 37' AGL/44' MSL.
Antenna 1752' from DER, 135' right of centerline, 49' AGL/56' MSL.
Trees beginning 223' from DER, 324' left of centerline, up to 66' AGL/73' MSL.
Rod on obstruction light antenna beginning 2353' from DER, 22' right of centerline, up to 138' AGL/145' MSL.
Antenna 2953' from DER, 745' left of centerline, 75' AGL/82' MSL.
Transmission pole 1545' from DER, 693' left of centerline, 60' AGL/67' MSL.
Monopole 3997' from DER, 660' left of centerline, 136' AGL/140 MSL.

MARCO ISLAND, FL

MARCO ISLAND EXECUTIVE (MKY)

TAKEOFF MINIMUMS AND (OBSTACLE) DEPARTURE PROCEDURES

AMDT 3 03JAN19 (19003) (FAA)

DEPARTURE PROCEDURE:

Rwy 35, climb heading 005° to 700 before turning west.

TAKEOFF OBSTACLE NOTES:

Rwy 17, tree 16' from DER, 478' right of centerline, 12' MSL.
Trees beginning 20' from DER, 265' left of centerline, up to 13' MSL.
Pole and tree beginning 77' from DER, 309' right of centerline, up to 25' AGL/25' MSL.
Trees beginning 186' from DER, 431' left of centerline, up to 28' MSL.
Trees beginning 473' from DER, 5' left of centerline, up to 32' MSL.
Tree 689' from DER, 582' right of centerline, 26' MSL.
Trees beginning 826' from DER, on centerline, up to 30' MSL.
Trees beginning 951' from DER, 265' left of centerline, up to 35' MSL.
Trees beginning 972' from DER, 270' right of centerline, up to 36' MSL.
Tree 1106' from DER, 702' right of centerline, 38' MSL.
Tree 1113' from DER, 321' left of centerline, 36' MSL.
Trees beginning 1154' from DER, 249' left of centerline, up to 39' MSL.
Trees beginning 1246' from DER, 499' left of centerline, up to 47' MSL.
Tree 1303' from DER, 394' right of centerline, 39' MSL.
Tree 1354' from DER, 658' right of centerline, 43' MSL.
Trees beginning 1396' from DER, 98' right of centerline, up to 48' MSL.
Trees beginning 1476' from DER, 239' right of centerline, up to 50' MSL.

Rwy 35, tower, sign and tree beginning 10' from DER, 31' left of centerline, up to 56' AGL/57' MSL.
Trees beginning 178' from DER, 51' right of centerline, up to 43' MSL.
Tree 1568' from DER, 795' right of centerline, 45' MSL.
Tree 1895' from DER, 337' right of centerline, 58' MSL.

MARIANNA, FL
MARIANNA MUNI (MAI)
TAKEOFF MINIMUMS AND (OBSTACLE) DEPARTURE PROCEDURES
ORIG 12MAR09 (09071) (FAA)
TAKEOFF MINIMUMS:
Rwy 18, 300-1½ or std. w/ min. climb of 222' per NM to 400.
TAKEOFF OBSTACLE NOTES:
Rwy 8, trees beginning 2518' from DER, 1016' right of centerline, up to 100' AGL/219' MSL.
Rwy 18, trees beginning 57' from DER, 275' right of centerline, up to 100' AGL/279' MSL.
Trees beginning 1241' from DER, 366' left of centerline, up to 100' AGL/209' MSL.
Rwy 26, trees beginning 3180' from DER, 1278' right of centerline, up to 100' AGL/209' MSL.
Rwy 36, trees beginning 2230' from DER, 1003' left of centerline, up to 100' AGL/209' MSL.
Trees beginning 2352' from DER, 1007' right of centerline, up to 100' AGL/209' MSL.

MAYAGUEZ, PR
EUGENIO MARIA DE HOSTOS (MAZ)
TAKEOFF MINIMUMS AND (OBSTACLE) DEPARTURE PROCEDURES
AMDT 3 15OCT92 (92289) (FAA)
TAKEOFF MINIMUMS:
Rwy 9, 1400-3 or std. with a min. climb of 500' per NM to 1400.
DEPARTURE PROCEDURE:
Rwy 9, climb via MAZ R-083 to 2500, aircraft northeast bound on G633 continue climb on course. All others turn left direct MAZ VOR/DME before proceeding on course.
Rwy 27, climb via MAZ R-277 to 1500. Aircraft westbound on G633 continue climb on course. All others climbing right turn direct MAZ VOR/DME so as to cross at or above MEA for direction of flight.

MAYPORT NS (ADM DAVID L. MC DONALD FLD) (KNRB)
MAYPORT, FL
TAKEOFF MINIMUMS AND (OBSTACLE) DEPARTURE PROCEDURES
AMDT 1 19JUL18 (18200)
TAKEOFF OBSTACLE NOTES:
Rwy 5, vessels with masts 500’ to 2900’ from DER, up to 150’ MSL.
Rwy 23, vessels with masts 4000’ from DER, 1600’ right of cntrln, up to 150’ MSL.

MELBOURNE, FL
MELBOURNE INTL (MLB)
TAKEOFF MINIMUMS AND (OBSTACLE) DEPARTURE PROCEDURES
AMDT 1 05JUL07 (07186) (FAA)
TAKEOFF OBSTACLE NOTES:
Rwy 5, multiple trees 1584' from DER, 222' left of centerline, up to 43' AGL/64' MSL.
Rwy 9L, tree 108' from DER, 479' left of centerline, 25' AGL/62' MSL.
Rwy 9R, multiple trees 1855' from DER, 434' left of centerline, up to 43' AGL/73' MSL.
Tree 1332' from DER, 434' right of centerline, 36' AGL/56' MSL.
Rwy 23, bush 20' from DER, 217' right of centerline, 8' AGL/33' MSL.
Tower 6034' from DER, 750' right of centerline, 152' AGL/177' MSL.
Multiple trees beginning 284' from DER, 121' left of centerline, up to 47' AGL/72' MSL.
Rwy 27R, multiple trees beginning 543' from DER, 169' left of centerline, up to 51' AGL/81' MSL.
Multiple trees beginning 1202' from DER, 114' right of centerline, up to 58' AGL/88' MSL.

MERRITT ISLAND, FL
MERRITT ISLAND (COI)
TAKEOFF MINIMUMS AND (OBSTACLE) DEPARTURE PROCEDURES
ORIG 13APR06 (06103) (FAA)
TAKEOFF OBSTACLE NOTES:
Rwy 29, rod on airport beacon obstruction light, 138' from DER, 514' right of centerline, 61' AGL/67' MSL.
Pole, 82' from DER, 403' left of centerline, 34' AGL/40' MSL.
Pole, 468' from DER, 508' right of centerline, 37' AGL/43' MSL.
Hangar, 221' from DER, 278' right of centerline, 22' AGL/28' MSL.
Pole 490' from DER, 306' left of centerline, 28' AGL/34' MSL.
Tree, 987' from DER, 476' left of centerline, 40' AGL/46' MSL.
Tree 1287' from DER, 432' left of centerline, 47' AGL/53' MSL.
Tree 1415' from DER, 560' left of centerline, 48' AGL/54' MSL.
Building, 556' from DER, 530' right of centerline, 25' AGL/31' MSL.
Tree, 1654' from DER, 464' right of centerline, 48' AGL/54' MSL.
Obstruction light on windsock, 551' from DER, 234' right of centerline, 19' AGL/25' MSL.
Pole, 1306' from DER, 259' right of centerline, 37' AGL/43' MSL.
Building, 429' from DER, 436' right of centerline, 15' AGL/21' MSL.
Tree, 1953' from DER, 524' left of centerline, 49' AGL/55' MSL.

MIAMI, FL

MIAMI EXECUTIVE (TMB)

TAKEOFF MINIMUMS AND (OBSTACLE) DEPARTURE PROCEDURES

AMDT 8A 20AUG15 (15232) (FAA)

DEPARTURE PROCEDURE:

Rwy 9L, climb heading 093° to 800 before turning right.
Rwy 9R, climb heading 093° to 900 before turning right.
Rwy 13, climb heading 133° to 1400 before turning right.
Rwy 27L, climb heading 273° to 1400 before turning left.
Rwy 27R, climb heading 273° to 1300 before turning left.
Rwy 31, climb heading 313° to 900 before turning left.

TAKEOFF OBSTACLE NOTES:

Rwy 9L, trees beginning 1731' from DER, 717' left of centerline, up to 100' AGL/119' MSL.
Tree 3013' from DER, 687' right of centerline, 100' AGL/119' MSL.
Rwy 9R, signs beginning 35' from DER, 182' left of centerline, up to 3' AGL/11' MSL.
Trees beginning 1296' from DER, 516' left of centerline, up to 100' AGL/119' MSL.
Tree 2712' from DER, 1185' right of centerline, 100' AGL/119' MSL.
Rwy 13, tree 1100' from DER, 764' right of centerline, 100' AGL/119' MSL.
Pole 1249' from DER, 588' right of centerline, 56' AGL/70' MSL.
Rwy 27L, transmission towers beginning 1858' from DER, 910' left of centerline, up to 72' AGL/82' MSL.
Tree 2106' from DER, 998' right of centerline, 100' AGL/119' MSL.
Rwy 27R, trees beginning 149' from DER, 352' right of centerline, up to 100' AGL/119' MSL.
Obstruction light on tower 372' from DER, 458' right of centerline, 54' AGL/64' MSL.
Obstruction light antenna 385' from DER, 450' right of centerline, 49' AGL/59' MSL.
Rwy 31, trees beginning 163' from DER, 410' left of centerline, up to 100' AGL/119' MSL.
Tree 3583' from DER, 360' right of centerline, 100' AGL/119' MSL.

MIAMI INTL (MIA)

TAKEOFF MINIMUMS AND (OBSTACLE) DEPARTURE PROCEDURES

AMDT 17A 03MAY12 (12124) (FAA)

TAKEOFF MINIMUMS:

Rwy 8L, 300-1¼ or std. w/ min. climb of 382' per NM to 300.
Rwy 9, std. w/ min. climb of 240' per NM to 1200.

DEPARTURE PROCEDURE:

Rwys 8L,8R, climb heading 092° to 1000 before turning right.
Rwy 12, climbing right turn to intercept DHP VORTAC R-125 to 1100 before turning left.
Rwys 26L,26R, climb heading 272° to 600 before turning left.
Rwy 27, climb heading 272° to 600 before turning right.

TAKEOFF OBSTACLE NOTES:

Rwy 8L, multiple buildings with antennas and towers beginning 1350' from DER, 690' left of centerline, up to 160' AGL/172' MSL.
Rwy 8R, tree 4064' from DER, 958' right of centerline, 93' AGL/112' MSL.
Multiple power lines, antennas and trees beginning 1856' from DER, 238' left of centerline, up to 150' AGL/153' MSL.
Navaid and rod on obstruction light GS 804' from DER, 500' right of centerline, 46' MSL.
Rwy 9, light windsock 21' from DER, 437' right of centerline, 21' AGL/30' MSL.
Pole 702' from DER, 600' right of centerline, 21' AGL/38' MSL.
Antenna 4035' from DER, 1528' right of centerline, 108' AGL/125' MSL.
Electrical system 1231' from DER, 785' left of centerline 32' AGL/48' MSL.
Rwy 12, train 3' from DER, 436' right of runway, 23' AGL/51' MSL.
Antenna 2917' from DER, 1140' right of centerline, 89' AGL/106' MSL.
Antenna on building 3164' from DER, 992' right of centerline, 91' AGL/108' MSL.
Trees beginning 114' from DER, 117' right of centerline, up to 20' AGL/37' MSL.
Sign 1191' from DER, 438' right of centerline, 32' AGL/49' MSL.
Windsock 680' from DER, 345' left of centerline, 16' AGL/30' MSL.
Rwy 26L, pole 1080' from DER, 680' left of centerline, 33' AGL/47' MSL.
Light pole 1773' from DER, 825' left of centerline, 34' AGL/53' MSL.
Tree 1405' from DER, 848' left of centerline 30' AGL/44' MSL.
Rod on tower 1305' from DER, 638' right of centerline, 34' AGL/48' MSL.
Tree 2459' from DER, 1070' right of centerline, 63' AGL/71' MSL.
Rwy 26R, numerous poles beginning 1090' from DER, 36' right of centerline, up to 44' AGL/59' MSL.
Building 740' from DER, 511' right of centerline, 14' AGL/28' MSL.
Trees beginning 1047' from DER, 272' right of centerline, up to 66' AGL/80'MSL.
Tree 888' from DER, on centerline, 21' AGL/35' MSL.
Rod on tower 1304' from DER, 160' left of centerline, 34' AGL/48'MSL.
Rwy 27, train on tracks 750' from DER, 576' left of centerline 23' AGL/53' MSL.
Tree 1067' from DER, 680' left of centerline 23' AGL/37' MSL.
Roadway beginning 1874' from DER, 502' left of centerline up to 71' AGL/85' MSL.
Numerous poles and signs beginning1876' from DER, 93' left of centerline up to 63' AGL/77' MSL.
Poles beginning 2056' from DER, 95' right of centerline up to 46' AGL/60 ' MSL.
Rwy 30, pole 560' from DER, 563' left of centerline, 33' AGL/47' MSL.
Rod on tower 2451' from DER, 434' right of centerline, 34' AGL/48' MSL.
Antenna on tower 1733' from DER, 911' right of centerline, 41' AGL/55' MSL.
Antenna on tower 4427' from DER, 1451' right of centerline, 109' AGL/123' MSL.
Trees beginning 2658' from DER, 188' right of centerline, up to 63' AGL/77' MSL.

MIAMI, FL (CON'T)

MIAMI-OPA LOCKA EXECUTIVE (OPF)

TAKEOFF MINIMUMS AND (OBSTACLE) DEPARTURE PROCEDURES

AMDT 9A 29MAR18 (18088) (FAA)

DEPARTURE PROCEDURE:

Rwy 9L, climb heading 093° to 1100 before turning north.
Rwy 9R, climb heading 093° to 1000 before turning north.
Rwy 12, climb heading 128° to 600 before turning north.
Rwy 27R, climb heading 273° to 500 before turning north.

TAKEOFF OBSTACLE NOTES:

Rwy 9L, fence 48' from DER, 498' left of centerline, 10' AGL/17' MSL.
Utility line 57' from DER, 505' left of centerline, 9' AGL/16' MSL.
Airport sign 40' from DER, 311' right of centerline, 2' AGL/9' MSL.
Tree 103' from DER, 481' left of centerline, 9' AGL/16' MSL.
Trees beginning 1632' from DER, 657' left of centerline, up to 43' AGL/57' MSL.
Trees beginning 3215' from DER, 885' right of centerline, up to 81' AGL/ 95' MSL.
Rwy 9R, airfield light 6' from DER, 59' right of centerline, 1' AGL/7' MSL.
Light pole 1439' from DER, 739' right of centerline, 38' AGL/45' MSL.
Pole 1436' from DER, 735' right of centerline, 40' AGL/47' MSL.
Pole 1581' from DER, 892' left of centerline, 40' AGL/47' MSL.
Tree 11' from DER, 502' right of centerline, 8' AGL/15' MSL.
Trees beginning 1590' from DER, 511' left of centerline, up to 109' AGL/116' MSL.
Trees beginning 1577' from DER, 243' right of centerline, up to 57' AGL/64' MSL.
Rwy 12, REIL 3' from DER, 118' left of centerline 1' AGL/9' MSL.
REIL 3' from DER, 118' right of centerline, 1' AGL/9' MSL.
Poles 1560' from DER, 266' right of centerline, 40' AGL/48' MSL.
Pole 461' from DER, 609' right of centerline, 31' AGL/39' MSL.
Trees beginning 1080' from DER, 118' right of centerline, up to 62' AGL/70' MSL.
Trees beginning 1051' from DER, 93' left of centerline, up to 56' AGL/64' MSL.
Rwy 27L, fence 194' from DER, 483' right of centerline, 10' AGL/16' MSL.
Poles beginning 336' from DER, 94' left and 530' right of centerline, up to 67' AGL/73' MSL.
Trees beginning 1056' from DER, 756' left of centerline, up to 37' AGL/43' MSL.
Building 1106' from DER, 739' right of centerline, 36' AGL/42' MSL.
Rwy 27R, airport sign 38' from DER, 310' left of centerline, 1' AGL/8' MSL.
Antenna on building 1568' from DER, 756' left of centerline, 44' AGL/51' MSL.
Trees beginning 165' from DER, 45' left of centerline, up to 115' AGL/122' MSL.
Trees beginning 1059' from DER, 229' right of centerline, up to 107' AGL/114' MSL.
Rwy 30, airport sign 40' from DER, 233' right of centerline, 1' AGL/9' MSL.
Tower 2543' from DER, 565' right of centerline, 76' AGL/84' MSL.
Antenna on building 2526' from DER, 572' right of centerline, 74' AGL/82' MSL.
Tower 3760' from DER, 969' right of centerline, 100' AGL/105' MSL.
Trees beginning 1312' from DER, 590' left of centerline, up to 43' AGL/51' MSL.
Trees beginning 1711' from DER, 614' right of centerline, up to 78' AGL/86' MSL.

MILTON, FL

PETER PRINCE FIELD (2R4)

TAKEOFF MINIMUMS AND (OBSTACLE) DEPARTURE PROCEDURES

ORIG-A 01JUL10 (10182) (FAA)

TAKEOFF OBSTACLE NOTES:

Rwy 18, trees beginning 102' from DER, 51' left of centerline, up to 93' AGL/163' MSL.
Trees beginning 1014' from DER, 13' right of centerline, up to 83' AGL/153' MSL.
Pole 711' from DER, 164' left of centerline, 40' AGL/106' MSL.
Poles beginning 766' from DER, 68' right of centerline, 40' AGL/109' MSL.
Railroad 572' from end of runway, 23' AGL/110' MSL. Road 549' from DER, 17' AGL/94' MSL.
Rwy 36, trees beginning 27' from DER, 329' left of centerline up to 45' AGL/101' MSL.
Trees beginning 40' from DER, 98' right of centerline, up to 30' AGL/90' MSL.

NAPLES, FL

NAPLES MUNI (APF)

TAKEOFF MINIMUMS AND (OBSTACLE) DEPARTURE PROCEDURES

AMDT 2 17DEC09 (09351) (FAA)

DEPARTURE PROCEDURE:

Rwy 14, climb heading 137° to 600 before turning left.

TAKEOFF OBSTACLE NOTES:

Rwy 5, trees beginning 92' from DER, left and right of centerline, up to 82' AGL/92' MSL.
Tanks 1308' from DER, 293' left of centerline, up to 34' AGL/44' MSL.
Rwy 14, trees beginning 97' from DER, left and right of centerline, up to 101' AGL/108' MSL.
Rwy 23, trees beginning 126' from DER, left and right of centerline, up to 66' AGL/70' MSL.
Rwy 32, trees beginning 339' from DER, left and right of centerline, up to 119' AGL/123' MSL.

NEW SMYRNA BEACH, FL

NEW SMYRNA BEACH MUNI (EVB)

TAKEOFF MINIMUMS AND (OBSTACLE) DEPARTURE PROCEDURES

AMDT 3 20JUN19 (19171) (FAA)

TAKEOFF OBSTACLE NOTES:

Rwy 2, sign 55' from DER, 494' left of centerline, 3' AGL/12' MSL.
Sign 70' from DER, 289' right of centerline, 3' AGL/11' MSL.
Trees beginning 462' from DER, 429' left of centerline, up to 42' MSL.
Trees beginning 572' from DER, 283' left of centerline, up to 44' MSL.
Trees beginning 952' from DER, 256' left of centerline, up to 69' MSL.
Trees beginning 1067' from DER, 282' left of centerline, up to 72' MSL.
Tree 1250' from DER, 607' left of centerline, 79' MSL.
Trees and poles beginning 1270' from DER, 22' left of centerline, up to 91' MSL.
Tree 1786' from DER, 564' right of centerline, 55' MSL.
Tree 1816' from DER, 584' right of centerline, 56' MSL.
Rwy 7, tree, fence, road beginning 38' from DER, 0' of centerline, up to 45' MSL.
Fences, roads beginning 167' from DER, on centerline and left of centerline, up to 7' AGL/26' MSL.
Trees beginning 309' from DER, 17' left of centerline, up to 36' MSL.
Transmission line, tree beginning 348' from DER, 198' right of centerline, up to 45' AGL/51' MSL.
Trees, transmission line beginning 793' from DER, 54' left of centerline, up to 56' MSL.
Transmission line 890' from DER, 151' right of centerline, 56' AGL/58' MSL.
Transmission line 1201' from DER, 173' left of centerline, 55' AGL/57' MSL.
Transmission line, pole beginning 1480' from DER, 150' left of centerline, up to 58' AGL/60' MSL.
Transmission line, pole beginning 1832' from DER, 145' left of centerline, up to 54' AGL/61' MSL.
Rwy 11, lighting beginning 6' from DER, left and right of centerline, 1' AGL/12' MSL.
Road, tree beginning 408' from DER, 400' left of centerline, up to 61' MSL.
Tree, pole, road beginning 532' from DER, 222' left of centerline, up to 65' MSL.
Trees beginning 634' from DER, 350' left of centerline, up to 68' MSL.
Tree 1283' from DER, 353' right of centerline, 51' MSL.
Trees beginning 1360' from DER, 421' right of centerline, up to 64' MSL.
Pole, tree beginning 1671' from DER, 789' right of centerline, up to 70' AGL/75' MSL.
Rwy 20, trees, road, sign, pole beginning 12' from DER, on centerline, up to 75' MSL.
Trees beginning 253' from DER, 341' left of centerline, up to 52' MSL.
Tree, pole, road beginning 343' from DER, 12' left of centerline, up to 71' MSL.
Tree, pole beginning 542' from DER, 63' right of centerline, up to 80' MSL.
Tree, pole beginning 1052' from DER, 7' right of centerline, up to 82' MSL.
Trees beginning 1195' from DER, 29' left of centerline, up to 80' MSL.
Trees, pole beginning 1345' from DER, 9' left of centerline, up to 84' MSL.
Trees beginning 1826' from DER, 479' right of centerline, up to 85' MSL.
Rwy 25, tree 30' from DER, 302' right of centerline, 28' MSL.
Trees, fence, pole beginning 76' from DER, left and right of centerline, up to 44' MSL.
Trees beginning 160' from DER, 84' right of centerline, up to 53' MSL.
Trees beginning 354' from DER, left and right of centerline, 58' MSL.
Trees beginning 420' from DER, 366' left of centerline, up to 66' MSL.
Pole, tree beginning 1376' from DER, 120' left of centerline, up to 72' AGL/77' MSL.
Trees, pole beginning 1566' from DER, 24' left of centerline, up to 83' MSL.
Trees beginning 1712' from DER, 3' right of centerline, up to 96' MSL.
Rwy 29, trees, runway lighting beginning 4' from DER, left and right of centerline, up to 2' AGL/30' MSL.
Trees beginning 452' from DER, 462' right of centerline, 62' MSL.
Tree, pole beginning 560' from DER, 292' right of centerline, up to 69' MSL.
Trees beginning 1289' from DER, left and right of centerline, up to 85' MSL.
Trees beginning 1534' from DER, 17' right of centerline, 89' MSL.
Trees beginning 1788' from DER, 88' left of centerline, up to 98' MSL.
Trees beginning 1852' from DER, 72' left of centerline, up to 100' MSL.

NEW SMYRNA BEACH, FL (CON'T)

MASSEY RANCH AIRPARK (X50)

TAKEOFF MINIMUMS AND (OBSTACLE) DEPARTURE PROCEDURES

ORIG-A 23JUN16 (16175) (FAA)

TAKEOFF OBSTACLE NOTES:

Rwy 18, Bush 11' from DER, 128' left of centerline, 14' MSL.
Trees beginning 24' from DER, 282' right of centerline, up to 42' MSL.
Tree 78' from DER, 443' right of centerline, 53' MSL.
Tree and bush beginning 148' from DER, 137' left of centerline, up to 57' MSL.
Trees beginning 189' from DER, 196' right of centerline, up to 71' AGL/78' MSL.
Tree and pole beginning 286' from DER, 5' left of centerline, up to 83' MSL.
Trees beginning 1457' from DER, 7' right of centerline, up to 84' MSL.
Tree and pole beginning 1932' from DER, 39' right of centerline, up to 89' MSL.
Trees beginning 2659' from DER, 64' right of centerline, up to 91' MSL.
Tree 3307' from DER, 542' right of centerline, 96' MSL.
Rwy 36, Vehicles on road and in parking lot, tree, pole, and t-l tower beginning 7' from DER, 48' left of centerline, up to 48' AGL/58' MSL.
Tree, pole, and t-l tower beginning 199' from DER, 12' right of centerline, up to 67' MSL.
Tree and pole beginning 289' from DER, 172' right of centerline, up to 75' MSL.
Tree, t-l tower, and pole beginning 355' from DER, 4' left of centerline, up to 68' AGL/77' MSL.
Tree, pole, and building beginning 606' from DER, 34' left of centerline, up to 81' MSL.
Tree and building beginning 1215' from DER, 4' right of centerline, up to 82' MSL.
Trees beginning 1418' from DER, 144' right of centerline, up to 87' MSL.
Trees beginning 1499' from DER, 7' left of centerline, up to 88' MSL.
Antenna 4763' from DER, 506' right of centerline, 154' AGL/160' MSL.
Tower 4777' from DER, 430' right of centerline, 152' AGL/161' MSL.

OCALA, FL

OCALA INTL-JIM TAYLOR FLD (OCF)

TAKEOFF MINIMUMS AND (OBSTACLE) DEPARTURE PROCEDURES

ORIG 15JAN09 (09015) (FAA)

DEPARTURE PROCEDURE:

Rwy 8, climb heading 069° to 500 before proceeding on course.

TAKEOFF OBSTACLE NOTES:

Rwy 18, trees beginning 316' from DER, 527' right of centerline, up to 30' AGL/106' MSL.
Rwy 26, trees beginning 83' from DER, 255' left of centerline, up to 100' AGL/204' MSL.
Trees beginning 272' from DER, 10' right of centerline, up to 100' AGL/194' MSL.
Rwy 36, taxiing aircraft, 43' from DER, 305' right of centerline, up to 10' AGL/94' MSL.
Trees beginning 196' from DER, 500' left of centerline, up to 70' AGL/164' MSL.
Trees beginning 2668' from DER, 305' right of centerline, up to 70' AGL/162' MSL.

ORLANDO, FL

EXECUTIVE (ORL)

TAKEOFF MINIMUMS AND (OBSTACLE) DEPARTURE PROCEDURES

AMDT 4 15NOV12 (12320) (FAA)

DEPARTURE PROCEDURE:

Rwy 25, climb heading 253° to 700 before turning right.
Rwy 31, climb heading 317° to 600 before turning left.

TAKEOFF OBSTACLE NOTES:

Rwy 7, trees beginning 189' from DER, 542' right of centerline, up to 114' AGL /132' MSL.
Tree 882' from DER, 709' left of centerline, 44' AGL /143' MSL.
Rwy 25, trees beginning 1314' from DER, 597' right of centerline, up to 119' AGL /191' MSL.
Rwy 13, numerous roads, poles, towers, signs, trees and buildings left and right of centerline, beginning 300' from DER, 481' right of centerline, up to 119' AGL /173' MSL.
Rwy 31, building 2.1 NM from DER, 5569' left of centerline, 435' AGL/524' MSL.
Numerous trees, poles, towers, antennas and buildings left and right of centerline, beginning 613' from DER, 442' left of centerline, up to 126' AGL /189' MSL.

ORLANDO, FL (CON'T)

KISSIMMEE GATEWAY (ISM)

TAKEOFF MINIMUMS AND (OBSTACLE) DEPARTURE PROCEDURES

ORIG-A 15AUG19 (19227) (FAA)

TAKEOFF MINIMUMS:

Rwy 6, 300-1.

TAKEOFF OBSTACLE NOTES:

Rwy 6, vehicles on road, terrain beginning 23' from DER, 165' left of centerline, up to 93' MSL.
Vehicles on road beginning 55' from DER, 421' right of centerline, up to 91' MSL.
Poles, building beginning 592' from DER, 280' right of centerline, up to 44' AGL/113' MSL.
Tree 1061' from DER, 654' left of centerline, 123' MSL.
Poles, trees beginning 1188' from DER, 360' left of centerline, up to 54' AGL/127' MSL.
Pole 1242' from DER, 656' right of centerline, 45' AGL/114' MSL.
Trees beginning 1636' from DER, 207' left of centerline, up to 129' MSL.
Tree 1836' from DER, 708' left of centerline, 135' MSL.
Trees beginning 1846' from DER, 11' left of centerline, up to 144' MSL.
Tree 2304' from DER, 822' right of centerline, 136' MSL.
Rwy 15, tree 117' from DER, 417' right of centerline, 125' MSL.
Tree, poles beginning 483' from DER, 19' right of centerline, up to 136' MSL.
Trees beginning 1216' from DER, 203' left of centerline, up to 135' MSL.
Rwy 24, trees, fence beginning 36' from DER, 251' left of centerline, up to 123' MSL.
Trees beginning 584' from DER, 285' right of centerline, up to 110' MSL.
Tree 1200' from DER, 276' right of centerline, 121' MSL.
Poles, trees beginning 1347' from DER, 83' right of centerline, up to 63' AGL/130' MSL.
Tree 1503' from DER, 475' left of centerline, 124' MSL.
Trees beginning 1561' from DER, 281' left of centerline, up to 125' MSL.
Tree, pole beginning 1634' from DER, 328' left of centerline, up to 127' MSL.
Pole, trees beginning 1710' from DER, 232' left of centerline, up to 75' AGL/145' MSL.
Tree 2168' from DER, 997' right of centerline, 143' MSL.
Trees beginning 2209' from DER, 703' right of centerline, up to 153' MSL.
Trees beginning 2320' from DER, 80' right of centerline, up to 156' MSL.
Tree 2628' from DER, 89' left of centerline, 149' MSL.
Tree 2935' from DER, 1' left of centerline, 157' MSL.
Rwy 33, pole 910' from DER, 713' right of centerline, 40' AGL/119' MSL.
Trees beginning 1141' from DER, 656' left of centerline, up to 140' MSL.
Tree 1166' from DER, 777' right of centerline, 136' MSL.
Tree 2608' from DER, 222' right of centerline, 148' MSL.

ORLANDO INTL (MCO)

TAKEOFF MINIMUMS AND (OBSTACLE) DEPARTURE PROCEDURES

AMDT 3A 07DEC17 (17341) (FAA)

TAKEOFF OBSTACLE NOTES:

Rwy 17L, NAVAID 9' from DER, on centerline, 1' AGL/90' MSL.
Light pole 9' from DER, 120' left of centerline, 3' AGL/91' MSL.
Tree 1534' from DER, 902' left of centerline, 74' AGL/152' MSL.
Rwy 17R, tree 1373' from DER, 855' right of centerline, 58' AGL/133' MSL.
Trees beginning 1473' from DER, 873' right of centerline, up to 60' AGL/136' MSL.
Rwy 18L, light pole 13' from DER, 283' right of centerline, 3' AGL/94' MSL.
Tree 2863' from DER, 1079' left of centerline, 89' AGL/169' MSL.
Trees beginning 2930' from DER, 1166' left of centerline, up to 95' AGL/171' MSL.
Rwy 18R, light pole 14' from DER, 282' left of centerline, 3' AGL/92' MSL.
Rwy 35L, light pole 15' from DER, 283' right of centerline, 5' AGL/92' MSL.
Pole 1250' from DER, 686' left of centerline, 45' AGL/129' MSL.
Rwy 35R, NAVAID 9' from DER, on centerline, 1' AGL/90' MSL.
NAVAID 1191' from DER, 768' right of centerline, 36' AGL/125' MSL.
Pole 1661' from DER, 922' right of centerline, 44' AGL/133' MSL.
Pole 1712' from DER, 916' left of centerline, 25' AGL/134' MSL.
Trees beginning 2235' from DER, 1012' right of centerline, up to 167' MSL.
Rwy 36L, sign 3' from DER, 373' left of centerline, 3' AGL/93' MSL.
Pole 1061' from DER, 779' left of centerline, 45' AGL/137' MSL.
Sign 1063' from DER, 775' right of centerline, 38' AGL/123' MSL.
Rwy 36R, building and tree beginning 962' from DER, 582' right of centerline, up to 30' AGL/121' MSL.
Sign 1054' from DER, 704' left of centerline, 29' AGL/119' MSL.
Sign 1062' from DER, 725' left of centerline, 38' AGL/123' MSL.

ORLANDO, FL (CON'T)

ORLANDO SANFORD INTL (SFB)

TAKEOFF MINIMUMS AND (OBSTACLE) DEPARTURE PROCEDURES

AMDT 10 02MAY13 (13122) (FAA)

DEPARTURE PROCEDURE:

Rwy 27L, climb heading 275° to 800 before proceeding northbound.
Rwy 27C, climb heading 275° to 900 before proceeding northbound.
Rwy 27R, climb heading 275° to 900 before proceeding northbound.
Rwy 36, climb heading 005° to 2000 before proceeding on course.

TAKEOFF OBSTACLE NOTES:

Rwy 9R, pole at DER, 277' left of centerline, 7' AGL/25' MSL.
Utilities beginning 430' from DER, 206' left of centerline, up to 39' AGL/55' MSL.
Utilities beginning 430' from DER, 109' right of centerline, up to 39' AGL/55' MSL.
Trees beginning 986' from DER, 13' left of centerline, up to 52' AGL/83' MSL.
Trees beginning 1078' from DER, 463' right of centerline, up to 66' AGL/80' MSL.
Rwy 9C, vehicles on roadway beginning 22' from DER, left and right of centerline, up to 15' AGL/62' MSL.
Bush 163' from DER, 276' left of centerline, 9' AGL/57' MSL.
Pole 1079' from DER, 314' right of centerline, 36' AGL/78' MSL.
Trees beginning 1130' from DER, 90' right of centerline, up to 82' AGL/112' MSL.
Rwy 27R, antenna on building 131' from DER, 441' right of centerline, 18' AGL/67' MSL.
Poles and trees beginning 1157' from DER, 146' left of centerline, up to 65' AGL/120' MSL.
Trees beginning 1395' from DER, 66' right of centerline, up to 67' AGL/116' MSL.
Rwy 27C, buildings beginning 1548' from DER, 336' left of centerline, up to 47' AGL/101' MSL.
Trees beginning 1753' from DER, 295' right of centerline, up to 76' AGL/105' MSL.
Towers and antenna beginning 2340' from DER, 544' left of centerline, up to 135' AGL/194' MSL.
Rwy 27L, approach lights beginning 32' from DER, on centerline, up to 17' AGL/56' MSL.
Fence 229' from DER, 16' right of centerline, 12' AGL/51' MSL.
Vehicles on roadway beginning 359' from DER, left and right of centerline, up to 15' AGL/60' MSL.
Trees beginning 865' from DER, 574' left of centerline, up to 50' AGL/94' MSL.
Pole 1006' from DER, 692' right of centerline, 43' AGL/86' MSL.
Trees beginning 2733' from DER, left and right of centerline, up to 91' AGL/135' MSL.
Rwy 18, poles beginning 945' from DER, 482' left of centerline, up to 44' AGL/71' MSL.
Trees beginning 997' from DER, 280' left of centerline, up to 63' AGL/93' MSL.
Trees beginning 1277' from DER, 621' right of centerline, up to 83' AGL/112' MSL.
Rwy 36, trees beginning 330' from DER, 508' right of centerline, up to 43' AGL/77' MSL.
Trees beginning 1104' from DER, 617' left of centerline, up to 85' AGL/114' MSL.

ORMOND BEACH, FL

ORMOND BEACH MUNI (OMN)

TAKEOFF MINIMUMS AND (OBSTACLE) DEPARTURE PROCEDURES

ORIG-B 10OCT19 (19283) (FAA)

TAKEOFF MINIMUMS:

Rwy 9, 300-1¼ or std. w/min. climb of 239' per NM to 300, or alternatively, with std. takeoff minimums and a normal 200' per NM climb gradient, takeoff must occur no later than 2000' prior to DER.

TAKEOFF OBSTACLE NOTES:

Rwy 9, tree 60' from DER, 370' left of centerline, 67' MSL.
Tree 188' from DER, 448' left of centerline, 86' MSL.
Trees beginning 254' from DER, 1' left of centerline, up to 93' MSL.
Tree 431' from DER, 544' right of centerline, 65' MSL.
Trees beginning 457' from DER, 390' right of centerline, up to 66' MSL.
Trees beginning 773' from DER, 333' right of centerline, up to 70' MSL.
Trees beginning 811' from DER, 472' right of centerline, up to 73' MSL.
Trees beginning 932' from DER, 340' right of centerline, up to 80' MSL.
Trees beginning 1023' from DER, 223' right of centerline, up to 81' MSL.
Trees beginning 1088' from DER, 377' right of centerline, up to 82' MSL.
Trees beginning 1146' from DER, 65' right of centerline, up to 87' MSL.
Trees beginning 1358' from DER, 16' right of centerline, up to 88' MSL.
Trees beginning 1883' from DER, on and right of centerline, up to 92' MSL.
Trees beginning 2365' from DER, 254' left of centerline, up to 108' MSL.
Pole 5855' from DER, 1589' left of centerline, 195' MSL.
Rwy 17, trees beginning 40' from DER, 334' left of centerline, up to 72' MSL.
Trees beginning 46' from DER, 328' right of centerline, up to 94' MSL.
Trees beginning 185' from DER, 49' left of centerline, up to 85' MSL.
Trees, poles, building beginning 232' from DER, 104' right of centerline, up to 97' MSL.
Trees beginning 1090' from DER, 6' left of centerline, up to 86' MSL.
Trees beginning 1459' from DER, 15' left of centerline, up to 93' MSL.
Trees beginning 1609' from DER, 7' left of centerline, up to 95' MSL.

CON'T

ORMOND BEACH, FL (CON'T)

ORMOND BEACH MUNI (OMN) (CON'T)

Rwy 17 (CON'T), trees beginning 1724' from DER, 286' right of centerline, up to 99' MSL.
Trees beginning 1828' from DER, 668' left of centerline, up to 96' MSL.
Trees beginning 1835' from DER, 183' left of centerline, up to 104' MSL.
Trees beginning 1870' from DER, 32' left of centerline, up to 105' MSL.
Trees beginning 1965' from DER, 98' right of centerline, up to 100' MSL.
Trees beginning 2051' from DER, 85' left of centerline, up to 111' MSL.
Trees beginning 2095' from DER, 160' right of centerline, up to 101' MSL.
Trees beginning 2136' from DER, 45' left of centerline, up to 113' MSL.
Tree 2188' from DER, 207' right of centerline, 102' MSL.
Trees beginning 2200' from DER, 16' right of centerline, up to 110' MSL.
Rwy 27, vegetation beginning 7' from DER, 269' right of centerline, up to 39' MSL.
Tree 48' from DER, 387' right of centerline, 47' MSL.
Trees beginning 58' from DER, 10' left of centerline, up to 99' MSL.
Trees, vegetation beginning 83' from DER, 163' right of centerline, up to 90' MSL.
Trees, vegetation beginning 312' from DER, 155' right of centerline, up to 103' MSL.
Trees beginning 812' from DER, 307' right of centerline, up to 108' MSL.
Trees beginning 1277' from DER, 14' left of centerline, up to 104' MSL.
Trees beginning 1280' from DER, 11' right of centerline, up to 109' MSL.
Trees beginning 2315' from DER, 381' left of centerline, up to 111' MSL.
Rwy 35, trees beginning 48' from DER, 264' right of centerline, up to 47' MSL.
Pole, tree beginning 242' from DER, 380' right of centerline, up to 54' MSL.
Vegetation 266' from DER, 395' left of centerline, 35' MSL.
Vegetation beginning 279' from DER, 272' left of centerline, up to 40' MSL.
Trees, poles beginning 379' from DER, 17' right of centerline, up to 101' MSL.
Trees beginning 486' from DER, 385' left of centerline, up to 93' MSL.
Trees, poles beginning 602' from DER, 41' left of centerline, up to 97' MSL.
Trees, poles beginning 1735' from DER, 17' left of centerline, up to 99' MSL.

PALATKA, FL

PALATKA MUNI-LT KAY LARKIN FIELD (28J)
TAKEOFF MINIMUMS AND (OBSTACLE) DEPARTURE PROCEDURES
ORIG-A 19SEP13 (13262) (FAA)

TAKEOFF MINIMUMS:
Rwy 9, 200-1¼ or std. w/min. climb of 207' per NM to 300, or alternatively, with std. takeoff minimums and a normal 200' per NM climb gradient, takeoff must occur no later than 1300' prior to DER.

TAKEOFF OBSTACLE NOTES:
Rwy 9, trees beginning 558' from DER, 39' right of centerline, up to 100' AGL/105' MSL.
Trees beginning 625' from DER, 7' left of centerline, up to 100' AGL/137' MSL.
Tower 1.1 NM from DER, 1398' right of centerline, 164' AGL/199' MSL.
Rwy 17, trees beginning 237' from DER, 100' right of centerline, up to 100' AGL/164' MSL.
Trees beginning 796' from DER, 478' left of centerline, up to 100' AGL/169' MSL.
Rwy 27, trees beginning 15' from DER, 56' left of centerline, up to 78' AGL/112' MSL.
Trees beginning 49' from DER, 269' right of centerline, up to 72' AGL/101' MSL.
Rwy 35, buildings beginning 504' from DER, 403' right of centerline, up to 75' AGL/104' MSL.
Trees beginning 788' from DER, 222' left of centerline, up to 100' AGL/129' MSL.
Trees beginning 1387' from DER, 81' right of centerline, up to 100' AGL/119' MSL.
Buildings beginning 1454' from DER, 850' left of centerline, up to 75' AGL/104' MSL.

PALM COAST, FL

FLAGLER EXECUTIVE (FIN)
TAKEOFF MINIMUMS AND (OBSTACLE) DEPARTURE PROCEDURES
AMDT 2A 23APR20 (20114) (FAA)

TAKEOFF MINIMUMS:
Rwys 18W, 36W - NA.

DEPARTURE PROCEDURE:
Rwy 24, climb heading 241° to 600 before turning right.
Rwy 29, climb heading 280° to 1600 before turning right.

TAKEOFF OBSTACLE NOTES:
Rwy 6, pole 9' from DER, 29' right of centerline, 2' AGL/33' MSL.
Trees beginning 244' from DER, 440' right of centerline, up to 43' MSL.
Tree 375' from DER, 570' right of centerline, 44' MSL.
Trees beginning 474' from DER, 43' left of centerline, up to 99' MSL.
Trees beginning 497' from DER, 474' right of centerline, up to 52' MSL.
Tree 706' from DER, 143' right of centerline, 56' MSL.
Tree 726' from DER, 418' right of centerline, 72' MSL.
Tree 728' from DER, 546' right of centerline, 74' MSL.

CON'T

PALM COAST, FL (CON'T)

FLAGLER EXECUTIVE (FIN) (CON'T)

Rwy 6 (CON'T), trees beginning 792' from DER, 482' right of centerline, up to 57' AGL/85' MSL.
Trees beginning 925' from DER, 31' right of centerline, up to 89' MSL.
Tree 1796' from DER, 363' left of centerline, 102' MSL.
Tree 1802' from DER, 420' left of centerline, 103' MSL.
Trees beginning 1817' from DER, 505' left of centerline, up to 108' MSL.
Tree 2016' from DER, 16' right of centerline, 97' MSL.
Trees beginning 2475' from DER, 405' right of centerline, up to 122' MSL.
Tree 3253' from DER, 565' left of centerline, 115' MSL.
Rwy 11, trees beginning 18' from DER, 192' left of centerline, up to 54' MSL.
Trees beginning 34' from DER, 120' right of centerline, up to 35' AGL/60' MSL.
Trees, water tower beginning 246' from DER, 18' right of centerline, up to 63' MSL.
Tree 319' from DER, 493' left of centerline, 55' MSL.
Trees beginning 336' from DER, 1' left of centerline, up to 57' MSL.
Trees, poles beginning 561' from DER, 410' left of centerline, up to 87' MSL.
Trees beginning 723' from DER, 297' left of centerline, up to 92' MSL.
Trees beginning 775' from DER, 353' left of centerline, up to 98' MSL.
Rwy 11, trees beginning 803' from DER, 285' left of centerline, up to 101' MSL.
Trees beginning 1115' from DER, 549' right of centerline, up to 64' MSL.
Trees beginning 1272' from DER, 320' right of centerline, up to 89' MSL.
Trees beginning 1465' from DER, 134' right of centerline, up to 103' MSL.
Trees beginning 1862' from DER, 390' left of centerline, up to 107' MSL.
Trees beginning 1906' from DER, 293' left of centerline, up to 112' MSL.
Trees beginning 2151' from DER, 23' left of centerline, up to 113' MSL.
Trees beginning 2273' from DER, 11' right of centerline, up to 107' MSL.
Trees beginning 2495' from DER, 24' left of centerline, up to 114' MSL.
Trees beginning 2699' from DER, 101' left of centerline, up to 116' MSL.
Trees beginning 2789' from DER, 120' left of centerline, up to 120' MSL.
Trees beginning 3370' from DER, 638' left of centerline, up to 108' AGL/131' MSL.
Rwy 24, tree 142' from DER, 441' right of centerline, 88' MSL.
Tree 1315' from DER, 839' left of centerline, 111' MSL.
Rwy 29, tree 46' from DER, 408' left of centerline, 88' MSL.
Tree 163' from DER, 424' left of centerline, 67' AGL/92' MSL.
Trees beginning 294' from DER, 19' left of centerline, up to 86' AGL/110' MSL.
Tree 1121' from DER, 128' right of centerline, 39' AGL/62' MSL.
Tree 1122' from DER, 103' right of centerline, 43' AGL/67' MSL.
Tree 1148' from DER, 6' right of centerline, 46' AGL/69' MSL.
Trees beginning 1170' from DER, 13' right of centerline, up to 48' AGL/71' MSL.
Tree 1426' from DER, 28' right of centerline, 53' AGL/78' MSL.
Trees beginning 1431' from DER, 1' right of centerline, up to 56' AGL/79' MSL.
Tree 1582' from DER, 848' right of centerline, 83' MSL.
Tree 1772' from DER, 786' right of centerline, 92' MSL.
Trees beginning 1952' from DER, 46' left of centerline, up to 116' MSL.
Trees beginning 1962' from DER, 567' right of centerline, up to 106' MSL.
Tree 4263' from DER, 873' left of centerline, 124' AGL/141' MSL.

PAHOKEE, FL

PALM BEACH COUNTY GLADES (PHK)
TAKEOFF MINIMUMS AND (OBSTACLE) DEPARTURE PROCEDURES
AMDT 2 01FEB18 (18032) (FAA)

TAKEOFF OBSTACLE NOTES:

Rwy 18, vegetation 131' from DER, 371' right of centerline, 26' MSL.
Tree 565' from DER, 292' right of centerline, 30' MSL.
Sign 634' from DER, 502' right of centerline, 6' AGL/42' MSL.
Terrain 721' from DER, 513' right of centerline, 40' MSL.
Tree 751' from DER, 320' right of centerline, 42' MSL.
Tower 1589' from DER, 691' left of centerline, 132' AGL/142' MSL.
Rwy 36, tree 701' from DER, 645' right of centerline, 74' MSL.
Tree 1076' from DER, 325' left of centerline, 63' MSL.
Pole 1098' from DER, 131' left of centerline, 35' AGL/51' MSL.
Tree 1099' from DER, 157' right of centerline, 56' MSL.
Tree 1116' from DER, 149' left of centerline, 46' MSL.
Pole 1241' from DER, 50' right of centerline, 35' AGL/52' MSL.
Tree 2059' from DER, 103' left of centerline, 68' MSL.
Tree 2210' from DER, 108' right of centerline, 84' MSL.
Tree 2816' from DER, 280' right of centerline, 93' MSL.
Tree 2970' from DER, 314' right of centerline, 100' MSL.

PANAMA CITY, FL

NORTHWEST FLORIDA BEACHES INTL (ECP)

TAKEOFF MINIMUMS AND (OBSTACLE) DEPARTURE PROCEDURES

AMDT 1 18NOV10 (10322) (FAA)

TAKEOFF MINIMUMS:

Rwys 3, 21, NA-Environmental.

TAKEOFF OBSTACLE NOTES:

Rwy 16, trees beginning 2644' from DER, 382' right of centerline, up to 82' AGL/131' MSL.

DIVERSE VECTOR AREA (RADAR VECTORS)

ORIG 14SEP17 (17257) (FAA)

Rwys 16, 34, heading as assigned by ATC.

PATRICK AFB (KCOF)

COCOA BEACH, FL

TAKEOFF MINIMUMS AND (OBSTACLE) DEPARTURE PROCEDURES

AMDT 1 26MAY16 (16147)

TAKEOFF MINIMUMS:

Rwy 3, 200-1¼, or standard with minimum climb of 210 ft/NM to 500 ft. Alternatively, with std takeoff minimums and normal 200 ft/NM climb gradient, takeoff must occur no later than 1,300 ft prior to departure end of runway.

Rwy 11, Diverse departure authorized.

Rwy 21, 200-1¼, or standard with minimum climb of 220 ft/NM to 500 ft. Alternatively, with std takeoff minimums and normal 200 ft/NM climb gradient, takeoff must occur no later than 1,600 ft prior to departure end of runway.

Rwy 29, Diverse departure authorized.

TAKEOFF OBSTACLE NOTES:

Rwy 3, antenna 3074' from DER, 1290' left of centerline, 84' MSL.
Tree 2816' from DER, 1136' left of centerline, 75' AGL/79' MSL.
Tree 1901' from DER, 994' left of centerline, 50' AGL/56' MSL.
Tree 2749' from DER, 731' left of centerline, 70' AGL/76' MSL.
Terrain 16' from DER, 500' left of centerline, 16' MSL.
Terrain 38' from DER, 510' left of centerline, 16' MSL.
Terrain 46' from DER, 512' left of centerline, 16' MSL.
Vehicles on road 756' from DER, 574' right of centerline, 28' MSL.
Vehicles on road 735' from DER, 620' right of centerline, 25' MSL.
Terrain 5877' from DER, 2075' left of centerline, 167' MSL.
Rwy 11, vehicles on road 621' from DER, 212' left of centerline, 29' MSL.
Vehicles on road 512' from DER, 437' left of centerline, 29' MSL.
Vehicles on road 1031' from DER, 664' right of centerline, 29' MSL.
Vehicles on road 832' from DER, 240' right of centerline, 29' MSL.
Vehicles on road 666' from DER, 91' right of centerline, 37' MSL.
Vehicles on road 934' from DER, 472' right of centerline, 29' MSL.
Terrain 26' from DER, 13' right of centerline, 16' MSL.
Terrain abeam inward of DER, 500' left of centerline, 16' MSL.
Vehicles on road 640' from DER, 90' right of centerline, 26' MSL.
Rwy 21, sailboat 1787' from DER, 984' right of centerline, 43' MSL.
Terrain 584' from DER, 509' left of centerline, 20' MSL.
Terrain 46' from DER, 512' left of centerline, 20' MSL.
Terrain 19' from DER, 505' left of centerline, 20' MSL.
Terrain 16' from DER, 500' left of centerline, 20' MSL.
Terrain 228' from DER, 500' right of centerline, 18' MSL.
Terrain 127' from DER, 534' right of centerline, 17' MSL.
Terrain 5878' from DER, 2075' left of centerline, 172' MSL.
Rwy 29, cable 299' from DER, 107' right of centerline, 9' MSL.
Vehicles on road 352' from DER, 11' right of centerline, 20' MSL.
Vehicles on road 418' from DER, 162' right of centerline, 18' MSL.
Vehicles on road 444' from DER, 310' right of centerline, 20' MSL.
Cable 149' from DER, 460' right of centerline, 9' MSL.
Rwy 29 , terrain abeam from DER, 500' left of centerline, 13' MSL.
Terrain 95' from DER, 326' left of centerline, 13' MSL.
Terrain abeam DER, 25' right of centerline, 16' MSL.
Terrain 17' from DER, 332' right of centerline, 16' MSL.
Boat 362' from DER, 476' left of centerline, 10' MSL.
Bird cannon 98' from DER, 455' right of centerline, 8' MSL.
Cable 177' from DER, 133' left of centerline, 10' MSL.
Vegetation 389' from DER, 350' left of centerline, 45' MSL.

PENSACOLA, FL

PENSACOLA INTL (PNS)

TAKEOFF MINIMUMS AND (OBSTACLE) DEPARTURE PROCEDURES

AMDT 1 26JUL12 (12208) (FAA)

DEPARTURE PROCEDURE:

Rwy 26, climb heading 260° to 600 before turning south.

TAKEOFF OBSTACLE NOTES:

Rwy 26, trees beginning 84' from DER, left and right of centerline, up to 100' AGL/146' MSL.
Rod 398' from DER, 596' left of centerline, 56' AGL/132' MSL.
Rwy 35, trees beginning 490' from DER, left and right of centerline, up to 100' AGL/182' MSL.

PENSACOLA NAS (FORREST SHERMAN FLD) (KNPA)

PENSACOLA, FL

TAKEOFF MINIMUMS AND (OBSTACLE) DEPARTURE PROCEDURES

ORIG 30JAN20 (20030)

TAKEOFF OBSTACLE NOTES:

Rwy 1, trees 3371' from DER, 812' left of cntrln, 94' AGL/98' MSL.
Rwy 7R, pylon 5177' from DER, 487' right of cntrln, 96' AGL/ 142' MSL.
Rwy 19, twr 2586' from DER, 497' right of cntrln, 50' AGL/64' MSL.
Trees 738' from DER, 406' left of cntrln, 0' AGL/52' MSL.
Trees 1079' from DER, 590' right of cntrln, 0' AGL/51' MSL.

PERRY, FL

PERRY-FOLEY (FPY)

TAKEOFF MINIMUMS AND (OBSTACLE) DEPARTURE PROCEDURES

AMDT 1B 21MAY20 (20142) (FAA)

DEPARTURE PROCEDURE:

Rwy 36, climb on heading 350° to 600 before turning right.

TAKEOFF OBSTACLE NOTES:

Rwy 12, trees beginning 1227' from DER, left and right of centerline, up to 100' AGL/144' MSL.
Rwy 18, traverse_way 2' from DER, 105' right of centerline, 41' MSL.
Tree 5' from DER, 256' right of centerline, 43' MSL.
Tree 127' from DER, 235' right of centerline, 47' MSL.
Trees beginning 471' from DER, 618' left of centerline, up to 105' MSL.
Tree 764' from DER, 703' right of centerline, 91' MSL.
Trees beginning 801' from DER, 400' right of centerline, up to 105' MSL.
Trees beginning 856' from DER, 8' left of centerline, up to 110' MSL.
Trees beginning 914' from DER, 0' of centerline, up to 113' MSL.
Trees beginning 1061' from DER, 42' left of centerline, up to 121' MSL.
Trees beginning 1364' from DER, 111' right of centerline, up to 114' MSL.
Trees beginning 1843' from DER, 24' right of centerline, up to 85' AGL/116' MSL.
Trees beginning 1844' from DER, 5' left of centerline, up to 92' AGL/125' MSL.
Trees beginning 2236' from DER, 109' right of centerline, up to 117' MSL.
Trees beginning 2484' from DER, 73' right of centerline, up to 119' MSL.
Trees beginning 2643' from DER, 74' right of centerline, up to 81' AGL/120' MSL.
Trees beginning 2696' from DER, 167' right of centerline, up to 129' MSL.
Trees beginning 2717' from DER, 66' right of centerline, up to 153' MSL.
Trees beginning 2834' from DER, 104' right of centerline, up to 155' MSL.
Rwy 30, sign 112' from DER, 265' right of centerline, 5' AGL/47' MSL.
Tree 768' from DER, 683' left of centerline, 116' MSL.
Trees beginning 836' from DER, 408' left of centerline, up to 122' MSL.
Tree, pole beginning 1090' from DER, 54' right of centerline, up to 99' MSL.
Tree, pole beginning 1178' from DER, 38' left of centerline, up to 128' MSL.
Tree 1323' from DER, 606' right of centerline, 101' MSL.
Trees beginning 1324' from DER, 3' right of centerline, up to 116' MSL.
Tree, pole beginning 1584' from DER, 191' left of centerline, up to 132' MSL.
Trees beginning 1588' from DER, 173' right of centerline, up to 123' MSL.
Trees beginning 1663' from DER, 563' right of centerline, up to 135' MSL.
Trees beginning 1805' from DER, 393' right of centerline, up to 100' AGL/144' MSL.
Rwy 36, vegetation 78' from DER, 149' left of centerline, 5' AGL/47' MSL.
Sign 101' from DER, 258' right of centerline, 5' AGL/47' MSL.
Tree 308' from DER, 543' right of centerline, 88' MSL.
Trees beginning 391' from DER, 516' right of centerline, up to 97' MSL.
Trees beginning 574' from DER, 501' left of centerline, up to 65' MSL.
Trees beginning 579' from DER, 540' right of centerline, up to 106' MSL.
Pole, catenary beginning 725' from DER, 497' left of centerline, up to 70' MSL.
Tree, pole beginning 741' from DER, 2' right of centerline, up to 113' MSL.
Tree 849' from DER, 712' left of centerline, 102' MSL.
Tree 932' from DER, 749' left of centerline, 109' MSL.
Tree, catenary, pole beginning 963' from DER, 75' left of centerline, up to 116' MSL.
Tree, antenna beginning 1401' from DER, 10' left of centerline, up to 135' MSL.
Trees beginning 2049' from DER, 5' left of centerline, up to 146' MSL.
Tree 2728' from DER, 959' right of centerline, 119' MSL.

CON'T

PERRY, FL (CON'T)

PERRY-FOLEY (FPY) (CON'T)

Rwy 36 (CON'T), trees beginning 2984' from DER, 83' right of centerline, up to 120' MSL.
Trees beginning 3042' from DER, 94' right of centerline, up to 121' MSL.
Trees beginning 3049' from DER, 133' right of centerline, up to 122' MSL.
Trees beginning 3068' from DER, 66' right of centerline, up to 87' AGL/128' MSL.
Trees beginning 3176' from DER, 5' right of centerline, up to 89' AGL/133' MSL.
Tower 2.4 NM from DER, 4368' right of centerline, 415' AGL/454' MSL.

PLANT CITY, FL

PLANT CITY (PCM)

TAKEOFF MINIMUMS AND (OBSTACLE) DEPARTURE PROCEDURES

ORIG 07MAY09 (09127) (FAA)

TAKEOFF OBSTACLE NOTES:

Rwy 10, trees beginning 264' from DER, 561' left of centerline, up to 100' AGL/229' MSL.
Trees beginning 490' from DER, 13' right of centerline, up to 100' AGL/239' MSL.
Rwy 28, trees beginning 50' from DER, 278' right of centerline, up to 100' AGL/254' MSL.
Trees beginning 515' from DER, 15' left of centerline, up to 100' AGL/249' MSL.
Train on railroad tracks, 380' from DER, 547' left of centerline, up to 23' AGL/172' MSL.
Vehicles on roadway, 266' from DER, 137' left of centerline, up to 15' AGL/169' MSL.

POMPANO BEACH, FL

POMPANO BEACH AIRPARK (PMP)

TAKEOFF MINIMUMS AND (OBSTACLE) DEPARTURE PROCEDURES

AMDT 5 18SEP14 (14261) (FAA)

TAKEOFF MINIMUMS:

Rwy 10, 300-1¼ or std. w/ min. climb of 261' per NM to 300.
Rwy 15, 400-1½ or std. w/ min. climb of 441' per NM to 500.

TAKEOFF OBSTACLE NOTES:

Rwy 6, trees beginning 101' from DER, 26' left and 232' right of centerline, up to 70' AGL/88' MSL.
Rwy 10, pole 154' from DER, 131' left of centerline, 9' AGL/18' MSL.
Trees, pole, and building beginning 427' from DER, 12' left and 343' right of centerline, up to 49' AGL/63' MSL.
Poles and buildings beginning 1264' from DER, 166' left and 286' right of centerline, up to 64' AGL/72' MSL.
Building 5670' from DER, 604' right of centerline, 186' AGL/190' MSL.
Buildings 1 NM from DER, 887' left of centerline, up to 201' AGL/210' MSL.
Rwy 15, building, trees, and poles beginning 502' from DER, 306' left and 434' right of centerline, 44' AGL/54' MSL.
Trees beginning 1229' from DER, 152' left and 190' right of centerline, up to 71' AGL/162' MSL.
Building 5994' from DER, 1491' left of centerline, 213' AGL/221' MSL.
Building 1.1 NM from DER, 1259' left of centerline, 300' AGL/310' MSL.
Building 1.7 NM from DER, 1385' right of centerline, 255' AGL/265' MSL.
Rwy 24, trees beginning 190' from DER, 304' right of centerline, up to 30' AGL/49' MSL.
Trees beginning 423' from DER, 3' left of centerline, up to 47' AGL/66' MSL.
Tanks, building, tree, and pole beginning 630' from DER, 23' right of centerline, 60' AGL/80' MSL.
Trees beginning 2179' from DER, 253' left of centerline, up to 91' AGL/110' MSL.
Rwy 28, trees beginning 358' from DER, 255' left of centerline, up to 25' AGL/44' MSL.
Poles, buildings, trees, and tank beginning 722' from DER, 33' left and 238' right of centerline, up to 45' AGL/64' MSL.
Rwy 33, buildings beginning 29' from DER, 398' left of centerline, 18' AGL/34' MSL.
Trees beginning 629' from DER, 518' left of centerline, up to 59' AGL/77' MSL.
Trees beginning 202' from DER, 548' right of centerline, up to 38' AGL/56' MSL.

PONCE, PR

MERCEDITA (PSE)

TAKEOFF MINIMUMS AND (OBSTACLE) DEPARTURE PROCEDURES

AMDT 6 15AUG19 (19227) (FAA)

TAKEOFF MINIMUMS:

Rwy 12, std. w/min. climb of 300' per NM to 5300 or 5100-3 for VCOA.

Rwy 30, 500-1⅛ w/min. climb of 350' per NM to 1300 or std. w/min. climb of 808' per NM to 500 or 5100-3 for VCOA.

DEPARTURE PROCEDURE:

Rwy 12, climb heading 119° to 2500 then proceed on a heading between 304° CW to 248° from DER to avoid R-7105 and unmarked tethered balloon up to 15000 MSL.

Rwy 30, climbing left turn on a heading between 120° CW to 200° from DER. Do not proceed northbound (headings 316° CW 119°) until leaving 5000; do not proceed westbound (headings 200° CW 315°) until leaving 12000 to avoid R-7105 and unmarked tethered balloon up to 15000 MSL.

VCOA:

All runways: obtain ATC approval for VCOA when requesting IFR clearance. Climb in visual conditions to cross Mercedita airport at or above 5100 then climb heading 090° to SJU VORTAC R-239 to CLAYO INT/SJU 35 DME.

TAKEOFF OBSTACLE NOTES:

Rwy 12, trees beginning 126' from DER, 480' left of centerline, 5' AGL/31' MSL.
Poles beginning 126' from DER, 435' right of centerline, up to 68' AGL/87' MSL.
Trees beginning 306' from DER, 500' left of centerline, up to 33' AGL/64' MSL.
Poles and trees beginning 323' from DER, 219' right of centerline, up to 59' AGL/88' MSL.
Trees beginning 1003' from DER, 368' left of centerline, up to 33' AGL/71' MSL.
Stack 5536' from DER, 1749' right of centerline, 184' AGL/210' MSL.
Rwy 30, pole 143' from DER, 238' left of centerline, 43' AGL/76' MSL.
Pole 144' from DER, 281' right of centerline, 44' AGL/87' MSL.
Tree 3014' from DER, 1264' left of centerline, 133' MSL.
Poles and trees beginning 3217' from DER, 705' right of centerline, up to 46' AGL/353' MSL.
Trees, poles, and transmission line beginning 3282' from DER, 135' right of centerline, up to 41' AGL/355' MSL.
Tree 3492' from DER, 327' left of centerline, 164' MSL.
Tree 4406' from DER, 194' left of centerline, 55' AGL/172' MSL.
Tree 4765' from DER, 109' left of centerline, 34' AGL/176' MSL.
Pole 5243' from DER, 513' left of centerline, 106' AGL/197' MSL.
Poles beginning 5256' from DER, 188' left of centerline, up to 73' AGL/216' MSL.
Buildings beginning 1.2 NM from DER, 1986' left of centerline, up to 194' AGL/259' MSL.

PUNTA GORDA, FL

PUNTA GORDA (PGD)

TAKEOFF MINIMUMS AND (OBSTACLE) DEPARTURE PROCEDURES

AMDT 3 15OCT15 (15288) (FAA)

TAKEOFF MINIMUMS:

Rwys 9, 27, NA-airport authority request.

TAKEOFF OBSTACLE NOTES:

Rwy 4, trees beginning 34' from DER, 291' right of centerline, up to 18' AGL/38' MSL.
Tree 537' from DER, 633' right of centerline, 55' AGL/70' MSL.
Tree 1034' from DER, 683' right of centerline, 69' AGL/84' MSL.
Rwy 15, trees beginning 43' from DER, 305' left of centerline, up to 47' AGL/67' MSL.
Tree 132' from DER, 449' right of centerline, 9' AGL/29' MSL.
Trees beginning 1028' from DER, 190' left of centerline, up to 44' AGL/64' MSL.
Tree 2444' from DER, 619' right of centerline, 84' AGL/104' MSL.
Rwy 22, tree 138' from DER, 425' left of centerline, 15' AGL/29' MSL.
Rwy 33, tree 638' from DER, 618' left of centerline, 38' AGL/53' MSL.

QUINCY, FL

QUINCY MUNI (2J9)

TAKEOFF MINIMUMS AND (OBSTACLE) DEPARTURE PROCEDURES

ORIG 12MAR09 (09071) (FAA)

TAKEOFF MINIMUMS:

Rwy 32, 300-2 or std. w/ min. climb of 217' per NM to 600, or alternatively, with standard takeoff minimums and a normal 200'/NM climb gradient, takeoff must occur no later than 1700' prior to DER.

TAKEOFF OBSTACLE NOTES:

Rwy 14, trees beginning abeam DER, 421' left of centerline, up to 100' AGL/299' MSL.
Vehicles on road abeam DER, 340' left of centerline, 15' AGL/214' MSL.
Trees beginning abeam DER, 255' right of centerline, up to 100' AGL/309' MSL.
Vehicles on road abeam DER, 174' right of centerline, 15' AGL/224' MSL.
Rwy 32, trees beginning abeam DER, 307' left of centerline, up to 100' AGL/329' MSL.
Vehicles on road abeam DER, 398' left of centerline, 15' AGL/244' MSL.
Trees beginning 910' from DER, 722' right of centerline, up to 100' AGL/329' MSL.
Power line beginning 1225' from DER, left and right of centerline, up to 79' AGL/327' MSL.

ST. AUGUSTINE, FL
NORTHEAST FLORIDA RGNL (SGJ)
TAKEOFF MINIMUMS AND (OBSTACLE) DEPARTURE PROCEDURES
ORIG 25OCT07 (07298) (FAA)

TAKEOFF OBSTACLE NOTES:
Rwy 2, trees 1355' from DER, 314' right of centerline, 100' AGL/104' MSL.
Rwy 20, aircraft on ramp abeam DER, 158' right of centerline, up to 32' AGL/41' MSL.
Aircraft on taxiway 182' from DER, on centerline, up to 32' AGL/42' MSL.
Buildings beginning 220' from DER, 402' right of centerline, up to 34' AGL/44' MSL.
Hangars beginning 174' from DER, 180' left of centerline, up to 16' AGL/26' MSL.
Vehicles on road and train on railroad beginning 419' from DER, 599' right of centerline, up to 23' AGL/37' MSL.
Numerous trees beginning 589' from DER, 652' right of centerline, up to 100' AGL/114' MSL.
Numerous trees beginning 754' from DER, 586' left of centerline, up to 100' AGL/109' MSL.
Rwy 24, hangars beginning abeam DER, 400' left of centerline, up to 16' AGL/26' MSL.
Aircraft on ramp 55' from DER, 119' right of centerline up to 32' AGL/41' MSL.
Buildings beginning 150' from DER, 191' right of centerline, up to 34' AGL/44' MSL.
Vehicles on road and train on railroad beginning 571' from DER, on centerline, up to 23' AGL/37' MSL.
Numerous trees beginning 742' from DER, left and right of centerline, up to 100' AGL/114' MSL.
Rwy 31, numerous trees beginning 87' from DER, 418' left of centerline, up to 89' AGL/98' MSL.
Vehicles on road and train on railroad beginning at DER, 237' left of centerline, up to 23' AGL/37' MSL.
Numerous trees beginning 242' from DER, 2' right of centerline, up to 85' AGL/99' MSL.

ST. PETERSBURG, FL
ALBERT WHITTED (SPG)
TAKEOFF MINIMUMS AND (OBSTACLE) DEPARTURE PROCEDURES
AMDT 3 03JAN19 (19003) (FAA)

TAKEOFF MINIMUMS:
Rwy 36, 300-1 or std. w/min. climb of 289' per NM until 700'.

DEPARTURE PROCEDURE:
Rwy 7, climb heading 067° to 600 before turning right.
Rwy 18, climb heading 185° to 600 before turning right.
Rwy 25, climb heading 247° to 700 before turning right.
Rwy 36, climb heading 005° to 700 before turning left.

TAKEOFF OBSTACLE NOTES:
Rwy 7, ships beginning 243' from DER, on centerline, up to 100' MSL.
Rwy 18, trees beginning 147' from DER, 227' right of centerline, 35' MSL.
Ships beginning 227' from DER, on centerline, up to 100' AGL/100' MSL.
Rwy 25, fence 10' from DER, on centerline, 15' AGL/19' MSL.
Trees beginning 30' from DER, 9' left of centerline, up to 50' AGL/57' MSL.
Trees, building beginning 127' from DER, 70' right of centerline, up to 50' AGL/57' MSL.
Building, trees beginning 299' from DER, 9' left of centerline, up to 102' AGL/106' MSL.
Building, beginning 457' from DER, 116' right of centerline, up to 73' AGL/81' MSL.
Buildings beginning 1169' from DER, 85' right of centerline, up to 73' AGL/86' MSL.
Tree 2123' from DER, 182' left of centerline, 50' AGL/60' MSL.
Pole 3187' from DER, 159' right of centerline, 77' AGL/103' MSL.
Rwy 36, rwy, sign 33' from DER, 248' left of centerline, 6' AGL/10' MSL.
Sign 41' from DER, 238' right of centerline, 7' AGL/11' MSL.
Building 1818' from DER, 859' right of centerline, 88' AGL/94' MSL.
Building 3582' from DER, 1263' left of centerline, 104' AGL/109' MSL.
Building 4460' from DER, 1279' left of centerline, 153' AGL/166' MSL.

ST. PETERSBURG-CLEARWATER, FL
ST PETE-CLEARWATER INTL (PIE)
TAKEOFF MINIMUMS AND (OBSTACLE) DEPARTURE PROCEDURES
AMDT 3B 29MAR18 (18088) (FAA)

TAKEOFF MINIMUMS:
Rwy 22, 200-1¼ or std. w/ min. climb of 230' per NM to 300, or alternatively, with std. takeoff minimums and a normal 200' per NM climb gradient, takeoff must occur no later than 1700' prior to DER.

TAKEOFF OBSTACLE NOTES:
Rwy 4, trees beginning 174' from DER, 279' right of centerline, up to 61' AGL/65' MSL.
Bush 495' from DER, 258' right of centerline, 27' AGL/31' MSL.
Bush 511' from DER, 326' left of centerline, 17' AGL/21' MSL.
Trees beginning 523' from DER, 225' left of centerline, up to 17' AGL/21' MSL.
Boats beginning 775' from DER, on centerline up to 25' AGL/25' MSL.
Rwy 18, building 689' from DER, 418' right of centerline, 34' AGL/44' MSL.
Signs beginning 909' from DER, 98' right of centerline, up to 50' AGL/58' MSL.
Poles beginning 970' from DER, 114' right of centerline, up to 51' AGL/58' MSL.
Poles beginning 1015' from DER, 103' left of centerline, up to 40' AGL/47' MSL.
Sign 1336' from DER, 198' left of centerline, 46' AGL/53' MSL.
Tree 2100' from DER, 996' right of centerline, 96' AGL/105' MSL.
Antenna on hopper 2583' from DER, 801' right of centerline, 76' AGL/89' MSL.
CON'T

ST. PETERSBURG-CLEARWATER, FL

ST PETE-CLEARWATER INTL (PIE)

Rwy 22, tower 123' from DER, 359' left of centerline, 24' AGL/33' MSL.
Trees beginning 1235' from DER, 270' left of centerline, up to 65' AGL/70' MSL.
Tree 1629' from DER, 88' right of centerline, 61' AGL/70' MSL.
Tower 5591' from DER, 266' right of centerline, 153' AGL/168' MSL.
Rwy 36, boats beginning 646' from DER, 655' left of centerline, up to 25' AGL/25' MSL.

SAN JUAN, PR

FERNANDO LUIS RIBAS DOMINICCI (SIG)

TAKEOFF MINIMUMS AND (OBSTACLE) DEPARTURE PROCEDURES

AMDT 1 15OCT15 (15288) (FAA)

TAKEOFF MINIMUMS:
Rwy 9, 300-1¾ w/min. climb of 400' per NM to 2000.
Rwy 27, 300-1 w/min. climb of 300' per NM to 1200.

DEPARTURE PROCEDURE:
Rwy 9, climb heading 095° to 2000 before turning south.
Rwy 27, climb heading 275° to 1200 before turning south.

TAKEOFF OBSTACLE NOTES:
Rwy 9, vehicles on road beginning 190' from DER, crossing centerline, up to 15' AGL/23' MSL.
Trees beginning 200' from DER, up to 35' AGL/55' MSL.
Mobile crane 511' from DER, 570' right of centerline, 180' AGL/199' MSL.
Buildings with obstruction light beginning 1100' from DER, 430' right of centerline, up to 275' AGL/285' MSL.
Buildings beginning 2400' from DER, 640' right of centerline, up to 286' AGL/298' MSL.
Buildings beginning 3400' from DER, 200' left of centerline, up to 174' AGL/202' MSL.
Rwy 27, bushes beginning 20' from DER, left and right of centerline, up to 8' AGL/21' MSL.
Trees beginning 80' from DER, 390' right of centerline, up to 35' AGL/44' MSL.
Ships maneuvering from 2000' to 5200' from DER, up to 236' MSL.

LUIS MUNOZ MARIN INTL (SJU)

TAKEOFF MINIMUMS AND (OBSTACLE) DEPARTURE PROCEDURES

AMDT 8 26MAR20 (20086) (FAA)

DEPARTURE PROCEDURE:
Rwy 8, climb on a heading between 258° CW to 108° from DER, or min. climb of 352' per NM to 5000 for headings 109° through 257°.
Rwy 10, climb on a heading between 282° CW to 105° from DER, or min. climb of 357' per NM to 4900 for headings 106° through 281°.
Rwy 26, climb on a heading between 258° CW to 077° from DER, or min. climb of 304' per NM to 4800 for headings 078° through 257°.
Rwy 28, climb on a heading between 261° CW to 101° from DER, or min. climb of 311' per NM to 4800 for headings 102° through 260°.

TAKEOFF OBSTACLE NOTES:
Rwy 8, tree 16' from DER, 349' right of centerline, 17' MSL.
Tree 32' from DER, 433' right of centerline, 20' MSL.
Trees beginning 36' from DER, 273' left of centerline, up to 38' MSL.
Trees, NAVAID, vegetation beginning 37' from DER, 2' right of centerline, up to 26' MSL.
Trees beginning 152' from DER, 304' right of centerline, up to 33' MSL.
Trees beginning 180' from DER, 325' left of centerline, up to 40' MSL.
Trees beginning 341' from DER, 324' right of centerline, up to 42' MSL.
Trees beginning 406' from DER, 119' right of centerline, up to 45' MSL.
Trees beginning 558' from DER, 561' right of centerline, up to 53' MSL.
Tree 626' from DER, 616' right of centerline, 54' MSL.
Tree 638' from DER, 557' right of centerline, 55' MSL.
Trees beginning 642' from DER, 472' right of centerline, up to 57' MSL.
Tree 2576' from DER, 719' left of centerline, 88' MSL.
Tree 2846' from DER, 787' left of centerline, 91' MSL.
Tree 3677' from DER, 173' left of centerline, 102' MSL.
Tree 3716' from DER, 168' left of centerline, 111' MSL.
Rwy 10, tree 166' from DER, 290' right of centerline, 37' MSL.
Trees beginning 171' from DER, 69' right of centerline, up to 60' MSL.
Tree 685' from DER, 657' left of centerline, 59' MSL.
Tree 918' from DER, 694' left of centerline, 63' MSL.
Trees beginning 1089' from DER, 19' left of centerline, up to 74' MSL.
Tree 1388' from DER, 25' right of centerline, 62' MSL.
Trees beginning 1392' from DER, 59' right of centerline, up to 66' MSL.
Trees beginning 1491' from DER, 7' right of centerline, up to 67' MSL.
Trees beginning 1636' from DER, 114' left of centerline, up to 75' MSL.
Trees beginning 1736' from DER, 32' left of centerline, up to 81' MSL.
Trees beginning 1770' from DER, 5' right of centerline, up to 70' MSL.
Trees beginning 1880' from DER, 395' right of centerline, up to 85' MSL.
Tree 2919' from DER, 1208' left of centerline, 85' MSL.
Building 3495' from DER, 1294' left of centerline, 120' MSL.
Building 3809' from DER, 1333' left of centerline, 121' MSL.
CON'T

SAN JUAN, PR (CON'T)

LUIS MUNOZ MARIN INTL (SJU) (CON'T)

Rwy 26, sign 1' from DER, 349' left of centerline, 10' MSL.
Lighting 9' from DER, 74' right of centerline, 9' MSL.
Vegetation 12' from DER, 9' right of centerline, 11' MSL.
Vegetation 32' from DER, 127' left of centerline, 11' MSL.
Tree 92' from DER, 266' right of centerline, 28' MSL.
Tree 157' from DER, 375' left of centerline, 31' MSL.
Tree 322' from DER, 584' left of centerline, 49' MSL.
Trees beginning 417' from DER, 44' left of centerline, up to 70' MSL.
Trees, pole beginning 484' from DER, 611' right of centerline, up to 48' MSL.
Pole beginning 1325' from DER, 766' right of centerline, up to 50' MSL.
Pole 1679' from DER, 815' right of centerline, 60' MSL.
Pole 1797' from DER, 813' right of centerline, 64' MSL.
Trees, pole, lighting beginning 1809' from DER, 782' right of centerline, up to 71' MSL.
Trees, pole beginning 2308' from DER, 621' right of centerline, up to 79' MSL.
Tree 2412' from DER, 285' left of centerline, 74' MSL.
Trees beginning 2530' from DER, 689' right of centerline, up to 84' MSL.
Rwy 28, lighting 10' from DER, 5' right of centerline, 1' AGL/11' MSL.
Vehicles on road, sign, trees, pole, building beginning 171' from DER, 294' left of centerline, up to 46' MSL.
Trees beginning 423' from DER, 344' right of centerline, up to 35' MSL.
Trees beginning 480' from DER, 362' right of centerline, up to 45' MSL.
Trees beginning 700' from DER, 576' right of centerline, up to 46' MSL.
Trees beginning 784' from DER, 581' right of centerline, up to 54' MSL.
Trees beginning 927' from DER, 480' right of centerline, up to 57' MSL.
Building, sign, trees beginning 954' from DER, 456' left of centerline, up to 92' MSL.
Tree 1903' from DER, 842' right of centerline, 59' MSL.
Trees beginning 1905' from DER, 688' right of centerline, up to 61' MSL.

SARASOTA (BRADENTON), FL

SARASOTA/BRADENTON INTL (SRQ)

TAKEOFF MINIMUMS AND (OBSTACLE) DEPARTURE PROCEDURES

AMDT 2A 15DEC11 (11349) (FAA)

TAKEOFF OBSTACLE NOTES:

Rwy 4, vehicles on road 79' from DER, 500' right of centerline, up to 17' AGL/42' MSL.
Buildings beginning 142' from DER, 462' left of centerline, up to 23' AGL/48' MSL.
Trees beginning 357' from DER, 356' right of centerline, up to 78' AGL/101' MSL.
Trees beginning 925' from DER, 55' right of centerline, up to 79' AGL/102' MSL.
Poles beginning 317' from DER, 461' right of centerline, up to 57' AGL/80' MSL.
Poles beginning 1215' from DER, 113' left of centerline, up to 42' AGL/65' MSL.
Camera 1012' from DER, 251' left of centerline, 29' AGL/52' MSL.
Rwy 14, trees beginning 119' from DER, 430' left of centerline, up to 32' AGL/55' MSL.
Trees beginning 345' from DER, 362' left of centerline, up to 74' AGL/94' MSL.
Railroad 431' from DER, 533' left of centerline, 24' AGL/44' MSL.
Rwy 22, vehicles on road 125' from DER, through centerline, up to 17' AGL/38' MSL.
Trees beginning 235' from DER, 518' right of centerline, up to 103' AGL/113' MSL.
Trees beginning 819' from DER, 18' left of centerline, up to 95' AGL/102' MSL.
Poles/signs beginning 346' from DER, 528' right of centerline, up to 39' AGL/53' MSL.
Poles/signs beginning 882' from DER, 38' left of centerline, up to 46' AGL/63' MSL.
Buildings beginning 1689' from DER, 61' left of centerline, up to 65' AGL/75' MSL.
Pole 2225' from DER, 751' left of centerline, 65' AGL/85' MSL.
Rwy 32, wall 199' from DER, 465' left of centerline, up to 39' AGL/49' MSL.
Antenna 732' from DER, 168' left of centerline, 44' AGL/54' MSL.
Trees beginning 775' from DER, 274' left of centerline, up to 78' AGL/88' MSL.
Trees beginning 606' from DER, 645' right of centerline, 61' AGL/71' MSL.

SEBASTIAN, FL

SEBASTIAN MUNI (X26)

TAKEOFF MINIMUMS AND (OBSTACLE) DEPARTURE PROCEDURES

ORIG-B 11OCT18 (18284) (FAA)

TAKEOFF MINIMUMS:

Rwy 10, 300-1⅛ or std. w/min. climb of 293' per NM to 300.

TAKEOFF OBSTACLE NOTES:

Rwy 5, trees beginning 1700' from DER, 494' right of centerline, up to 100' AGL/124' MSL.
Trees beginning 4060' from DER, 391' right of centerline, up to 100' AGL/125' MSL.
Trees beginning 3702' from DER, 1281' left of centerline, up to 100' AGL/125' MSL.
Rwy 10, trees beginning 42' from DER, 418' left of centerline, up to 57' AGL/70' MSL.
Rwy 23, trees beginning 570' from DER, 225' right of centerline, up to 100' AGL/119' MSL.
Trees beginning 647' from DER, 354' left of centerline, up to 100' AGL/124' MSL.
Rwy 28, trees beginning 1035' from DER, 391' left of centerline, up to 100' AGL/119' MSL.
Trees beginning 1057' from DER, 515' right of centerline, up to 100' AGL/119' MSL.

SEBRING, FL

SEBRING RGNL (SEF)

TAKEOFF MINIMUMS AND (OBSTACLE) DEPARTURE PROCEDURES

AMDT 1 02MAY13 (13122) (FAA)

TAKEOFF OBSTACLE NOTES:

Rwy 1, fence, sign, Navaid, and trees beginning 28' from DER, 108' left of centerline, up to 9' AGL/63' MSL.
Tree 107' from DER, 263' right of centerline, 9' AGL/63' MSL.
Trees beginning 938' from DER, 520' right of centerline, up to 43' AGL/102' MSL.
Trees beginning 1184' from DER, 452' left of centerline, up to 45' AGL/104' MSL.
Rwy 14, fence and trees beginning 12' from DER, 318' right of centerline, up to 10' AGL/65' MSL.
Fence beginning 18' from DER, 320' left of centerline, up to 10' AGL/64' MSL.
Rwy 19, trees beginning 11' from DER, 216' right of centerline, up to 10' AGL/66' MSL.
Trees beginning 1891' from DER, 332' right of centerline, up to 77' AGL/132' MSL.
Rwy 32, fence, train on track, vehicle on road, and trees beginning 66' from DER, 5' right of centerline, up to 26' AGL/79' MSL.
Building, sign, pole, train on tracks, vehicles on road, fence, and trees beginning 105' from DER, 72' left of centerline, 39' AGL/91' MSL.
Tank, building, poles, and trees beginning 576' from DER, 48' right of centerline, up to 82' AGL/126' MSL.
Trees beginning 759' from DER, 2' left of centerline, up to 55' AGL/108' MSL.

STUART, FL

WITHAM FIELD (SUA)

TAKEOFF MINIMUMS AND (OBSTACLE) DEPARTURE PROCEDURES

AMDT 2B 02MAY13 (13122) (FAA)

DEPARTURE PROCEDURE:

Rwy 25, climb heading 290° to 1700 before proceeding on course.
Rwy 30, climb heading 296° to 1300 before proceeding on course.

TAKEOFF OBSTACLE NOTES:

Rwy 7, trees beginning 75' from DER, 289' left of centerline, up to 100' AGL/114' MSL.
Trees beginning 268' from DER, 287' right of centerline, up to 100' AGL/109' MSL.
Rwy 12, pole and trees beginning 35' from DER, 55' left of centerline, up to 59' AGL/73' MSL.
Trees beginning 763' from DER, 45' right of centerline, up to 67' AGL/81' MSL.
Rwy 16, trees beginning 627' from DER, 42' left of centerline, up to 46' AGL/60' MSL.
Trees beginning 70' from DER, 202' right of centerline, up to 92' AGL/106' MSL.
Rwy 25, storage racks and trees beginning 176' from DER, 17' left of centerline, up to 36' AGL/55' MSL.
Antenna tower 4948' from DER, 1539' left of centerline, 151' AGL/167' MSL.
Trees beginning 123' from DER, 316' right of centerline, up to 55' AGL/79' MSL.
Rwy 30, trees beginning 155' from DER, 47' left of centerline, up to 72' AGL/86' MSL.
Poles and trees beginning 5' from DER, 28' right of centerline, up to 64' AGL/78' MSL.
Rwy 34, trees beginning 362' from DER, 473' left of centerline, up to 100' AGL/109' MSL.
Trees beginning 281' from DER, 385' right of centerline, up to 100' AGL/109' MSL.

TALLAHASSEE, FL

TALLAHASSEE INTL (TLH)

TAKEOFF MINIMUMS AND (OBSTACLE) DEPARTURE PROCEDURES

AMDT 1A 17SEP15 (15260) (FAA)

TAKEOFF OBSTACLE NOTES:

Rwv 9, control box 12' from DER, 123' right of centerline, 3' AGL/49' MSL.
Trees beginning 732' from DER, 658' left of centerline, up to 62' AGL/121' MSL.
Agricultural equipment, pole, mobile crane, and trees beginning 1237' from DER, 651' right of centerline, up to 74' AGL/134' MSL.
Rwy 18, trees beginning 2358' from DER, 761' left of centerline, up to 84' AGL/143' MSL.
Poles and trees beginning 1336' from DER, 790' right of centerline, up to 62' AGL/121' MSL.
Rwy 27, trees beginning 2463' from DER, 9' left of centerline, up to 62' AGL/171' MSL.
Trees beginning 2780' from DER, 3' right of centerline, up to 55' AGL/154' MSL.
Rwy 36, trees beginning 1270' from DER, 198' left of centerline, up to 81' AGL/140' MSL.
Trees beginning 1076' from DER, 94' right of centerline, up to 71' AGL/140' MSL.

TAMPA, FL

PETER O KNIGHT (TPF)

TAKEOFF MINIMUMS AND (OBSTACLE) DEPARTURE PROCEDURES

AMDT 7A 20JUN19 (19171) (FAA)

TAKEOFF MINIMUMS:

Rwys 4, 36, NA – Environmental
Rwy 18, 300-1⅜ or std. w/min. climb of 264' per NM to 300.

TAKEOFF OBSTACLE NOTES:

Rwy 18, sign 19' from DER, 104' right of centerline, 8' MSL.
Buildings, poles, vegetation, small boats beginning 35' from DER, 189' right of centerline, up to 32' AGL/37' MSL.
Sign 62' from DER, 161' left of centerline, 15' MSL.
Tree 103' from DER, 219' left of centerline, 28' MSL.
Small boats, sign, poles, vegetation beginning 251' from DER, 93' left of centerline, up to 30' AGL/30' MSL.
Tree 926' from DER, 334' left of centerline, 33' MSL.
Tree 1050' from DER, 293' left of centerline, 36' MSL.
Trees beginning 1695' from DER, 531' right of centerline, up to 52' MSL.
Tree 1792' from DER, 969' right of centerline, 62' MSL.
Rwy 22, fence 4' from DER, 460' right of centerline, 7' AGL/12' MSL.
Signs beginning 21' from DER, 120' left of centerline, up to 9' MSL.
Poles, vehicles on traverse way, small boats, trees beginning 104' from DER, 274' left of centerline, up to 26' AGL/32' MSL.
Trees, buildings beginning 288' from DER, 260' right of centerline, up to 37' MSL.
Tree 585' from DER, 379' right of centerline, 42' MSL.
Tree, pole beginning 628' from DER, 444' right of centerline, up to 48' MSL.
Tree, buildings beginning 646' from DER, 220' right of centerline, up to 52' MSL.
Trees, buildings, poles beginning 676' from DER, 211' right of centerline, up to 56' MSL.
Trees, buildings, poles beginning 854' from DER, 294' right of centerline, up to 76' MSL.

TAMPA EXECUTIVE (VDF)

TAKEOFF MINIMUMS AND (OBSTACLE) DEPARTURE PROCEDURES

AMDT 1 13JAN11 (11013) (FAA)

TAKEOFF MINIMUMS:

Rwy 18, std. w/ min. climb of 230' per NM to 900, or 900-2½ for climb in visual conditions.

DEPARTURE PROCEDURE:

Rwy 5, climb heading 046° to 500 before turning left.
Rwy 18, for climb in visual conditions cross Tampa Executive Airport at or above 800 before proceeding on course.

TAKEOFF OBSTACLE NOTES:

Rwy 5, trees beginning 1920' from DER, 45' right of centerline, up to 70' AGL/95' MSL.
Trees beginning 925' from DER, 343' left of centerline, up to 64' AGL/149' MSL.
Rwy 18, three light poles beginning 2894' from DER, 12' right of centerline, up to 149' AGL/149' MSL.
Trees beginning 193' from DER, 287' left of centerline, up to 68' AGL/91' MSL.
Three light poles beginning 2894' from DER, 5' right of centerline, up to 129' AGL/149' MSL.
Light on hanger 287' from DER, 336' left of centerline, 24' AGL/44' MSL.
Rwy 23, trees beginning at DER, 421' right of centerline, up to 58' AGL/73' MSL.
Obstruction light on navaid 611' from DER, 258' left of centerline, 23' AGL/37' MSL.
Windsock 731' from DER, 258' right of centerline, 24' AGL/38' MSL.
Rwy 36, trees beginning 37' from DER, 329' right of centerline, up to 72' AGL/82' MSL.
Lighted tower 3260' from DER, 348' right of centerline, 105' AGL/122' MSL.
Trees beginning 1273' from DER, 158' left of centerline, up to 76' AGL/86' MSL.
Antenna 627' from DER, 629' left of centerline, 78' AGL/88' MSL.

TAMPA, FL (CON'T)

TAMPA INTL (TPA)

TAKEOFF MINIMUMS AND (OBSTACLE) DEPARTURE PROCEDURES

AMDT 10 30APR15 (15120) (FAA)

TAKEOFF MINIMUMS:

Rwy 19L, 200-1½ or std. w/min. climb of 220' per NM to 300, or alternatively, with standard takeoff minimums and a normal 200' per NM climb gradient, takeoff must occur no later than 1500' prior to DER.

DEPARTURE PROCEDURE:

Rwy 10, climb heading 097° to 800 before turning right.

TAKEOFF OBSTACLE NOTES:

Rwy 1L, light 6' from DER, 5' left of centerline, 1' AGL/22' MSL.
Sign 51' from DER, 397' right of centerline, 4' AGL/23' MSL.
Trees beginning 625' from DER, 661' right of centerline, up to 57' AGL/81' MSL.
Trees beginning 1238' from DER, 436' left of centerline, up to 40' AGL/60' MSL.
Rwy 1R, trees beginning 100' from DER, 499' left of centerline, up to 37' AGL/61' MSL.
Rwy 10, sign 47' from DER, 251' right of centerline, 3' AGL/28' MSL.
Trees beginning 1325' from DER left and right of centerline, up to 74' AGL/96' MSL.
Trees beginning 3091' from DER, left and right of centerline, up to 91' AGL/116' MSL.
Rwy 19L, sign 47' from DER, 274' left of centerline, 3' AGL/19' MSL.
Multiple buildings 3237' from DER, 1150' left of centerline, up to 168' AGL/176' MSL.
Rwy 19R, sign 46' from DER, 398' left of centerline, 4' AGL/12' MSL.
Tree 488' from DER, 578' right of Centerline, 32' AGL/37' MSL.
Rwy 28, poles beginning 69' from DER, 437' left of centerline, up to 41' AGL/52' MSL.
Signs beginning 503' from DER, 403' right of centerline, up to 29' AGL/41' MSL.
Trees beginning 1008' from DER, 86' left of centerline, up to 52' AGL/61' MSL.
Poles beginning 4312' from DER, 1161' left of centerline, up to 156' AGL/157' MSL.

TITUSVILLE, FL

ARTHUR DUNN AIR PARK (X21)

TAKEOFF MINIMUMS AND (OBSTACLE) DEPARTURE PROCEDURES

AMDT 2 31JAN19 (19031) (FAA)

TAKEOFF MINIMUMS:

Rwys 4, 22 NA-Turf.
Rwy 15, 400-2¼ or std. w/min. climb of 350' per NM to 700.

TAKEOFF OBSTACLE NOTES:

Rwy 15, trees beginning 40' from DER, left and right of centerline, up to 77' AGL/111' MSL.
Towers beginning 4975' from DER, 132' right of centerline, up to 399' AGL/419' MSL.
Buildings and poles beginning 170' from DER, left and right of centerline, up to 40' AGL/71' MSL.
Rwy 33, signs, poles, and antennas beginning 7' from DER, left and right of centerline, up to 56' AGL/85' MSL.
Trees beginning 128' from DER, left and right of centerline, up to 60' AGL/89' MSL.
Vehicles beginning 414' from DER, left and right of centerline, up to 15' AGL/39' MSL.

NASA SHUTTLE LANDING FACILITY (TTS)

TAKEOFF MINIMUMS AND (OBSTACLE) DEPARTURE PROCEDURES

AMDT 1 29JUL10 (10210) (FAA)

DEPARTURE PROCEDURE:

Rwy 15, climb heading 155° to 700 before turning Eastbound.

TAKEOFF OBSTACLE NOTES:

Rwy 15, trees beginning 2177' from DER, across centerline, up to 100' AGL/104' MSL.
Rwy 33, trees beginning 445' from DER, 482' right of centerline, up to 100' AGL/106' MSL.
Trees beginning 1275' from DER, 80' left of centerline, up to 100' AGL/106' MSL.

SPACE COAST RGNL (TIX)

TAKEOFF MINIMUMS AND (OBSTACLE) DEPARTURE PROCEDURES

ORIG 28JAN99 (99028) (FAA)

TAKEOFF OBSTACLE NOTES:

Rwy 36, 60' AGL trees 254' from DER, 526' right of centerline.

TYNDALL AFB (KPAM)

PANAMA CITY, FL

TAKEOFF MINIMUMS AND (OBSTACLE) DEPARTURE PROCEDURES

ORIG 20AUG15 (15232)

TAKEOFF OBSTACLE NOTES:

Rwy 14L, vehicle 124' from DER, 533' right of centerline, 10' AGL/25' MSL.
Terrain 0' from DER, 500' right of centerline, 15' MSL.
Rwy 32L, building 188' from DER, 519' left of centerline, 11' AGL/26' MSL.
Rwy 32R, vehicle 15' inward of DER, 472' right of centerline, 10' AGL/25' MSL.

UMATILLA, FL

UMATILLA MUNI (X23)

TAKEOFF MINIMUMS AND (OBSTACLE) DEPARTURE PROCEDURES

ORIG 12DEC13 (13346) (FAA)

TAKEOFF OBSTACLE NOTES:

Rwy 1, trees beginning abeam DER, 319' right of centerline, up to 57' AGL/191' MSL.
Trees beginning abeam DER, 240' left of centerline, up to 57' AGL/176' MSL.
Fence beginning abeam DER, 233' left of centerline, up to 6' AGL/120' MSL.
Fence beginning abeam DER, 196' right of centerline, up to 6' AGL/120' MSL.
Terrain 275' from DER, 495' right of centerline, up to 131' MSL.
Rwy 19, buildings beginning abeam DER, 258' right of centerline, up to 25' AGL/129' MSL.
Vehicles on roadway, beginning abeam DER, 172' left of centerline, up to 15' AGL/114' MSL.
Fence beginning abeam DER, 177' left of centerline, up to 6' AGL/105' MSL.
Trees beginning abeam DER, 361' left of centerline, up to 57' AGL/156' MSL.
Terrain 7' from DER, 417' right of centerline, 108' MSL.

VENICE, FL

VENICE MUNI (VNC)

TAKEOFF MINIMUMS AND (OBSTACLE) DEPARTURE PROCEDURES

AMDT 3 19SEP13 (13262) (FAA)

TAKEOFF MINIMUMS:

Rwy 23, 300-1½ or std. w/min. climb of 248' per NM to 300.
Rwy 31, 300-1½ or std. w/min. climb of 237' per NM to 300.

DEPARTURE PROCEDURE:

Rwy 5, climb heading 050° to 800 before turning right.
Rwy 31, climb heading 305° to 1500 before proceeding on course.

TAKEOFF OBSTACLE NOTES:

Rwy 5, bush 5' from DER, 307' right of centerline, 12' AGL/27' MSL.
Sign 50' from DER, 162' left of centerline, 2' AGL/19' MSL.
Trees beginning 293' from DER, 172' left of centerline, up to 52' AGL/67' MSL.
Poles and buildings beginning 1049' from DER, left and right of centerline, up to 65' AGL/67' MSL.
Trees beginning 459' from DER, 356' right of centerline, up to 49' AGL/59' MSL.
Rwy 23, trees beginning 8' from DER, 199' left of centerline, up to 42' AGL/47' MSL.
Trees beginning 22' from DER, 196' right of centerline, up to 33' AGL/38' MSL.
Pole 450' from DER, 594' left of centerline, 28' AGL/32' MSL.
Ships beginning 6052' from DER, left and right of centerline, up to 200' AGL/200' MSL.
Rwy 13, trees beginning 2' from DER, 225' left of centerline, up to 70' AGL/80' MSL.
Trees beginning 4' from DER, 279' right of centerline, up to 75' AGL/85' MSL.
Pole 747' from DER, 651' left of centerline, 33' AGL/51' MSL.
Rwy 31, trees beginning abeam DER, 253' left of centerline, up to 67' AGL/77' MSL.
Trees beginning 384' from DER, 627' left of centerline, up to 59' AGL/69' MSL.
Trees beginning 608' from DER, 257' right of centerline, up to 73' AGL/83' MSL.
Poles beginning 693' from DER, 262' left of centerline, up to 31' AGL/43' MSL.
Poles beginning 804' from DER, 475' right of centerline, up to 30' AGL/44' MSL.
Antennas/tower beginning 1015' from DER, 498' left of centerline, up to 52' AGL/63' MSL.
Ships beginning 6035' from DER, left and right of centerline, up to 200'AGL/200' MSL.

VERO BEACH, FL

VERO BEACH RGNL (VRB)

TAKEOFF MINIMUMS AND (OBSTACLE) DEPARTURE PROCEDURES

ORIG-B 17AUG17 (17229) (FAA)

TAKEOFF OBSTACLE NOTES:

Rwy 4, multiple trees beginning 813' from DER, 178' left of centerline, up to 100' AGL/120' MSL.
Multiple trees beginning 3003' from DER, 93' right of centerline, up to 83' AGL/100' MSL.
Rwy 12L, multiple trees beginning 171' from DER, 455' right of centerline, up to 57' AGL/74' MSL.
Multiple trees and lights beginning 547' from DER, 259' left of centerline, up to 39' AGL/56' MSL.
Storage tank 1813' from DER, 763' right of centerline, 45' AGL/74' MSL.
Rwy 12R, pole 709' from DER, 522' left of centerline, 28' AGL/45' MSL.
Spire 1622' from DER, 574' right of centerline, 44' AGL/61' MSL.
Rwy 22, vehicles on road abeam DER, 421' left of centerline, up to 15' AGL/39' MSL.
Vehicles on road 408' from DER, left and right of centerline, up to 15' AGL/39' MSL.
Multiple trees beginning 1404' from DER, 272' left of centerline, up to 64' AGL/84' MSL.
Multiple trees beginning 1989' from DER, 126' right of centerline, up to 68' AGL/88' MSL.
Rwy 30L, multiple trees beginning 1206' from DER, 46' right of centerline, up to 100' AGL/120' MSL.
Multiple trees beginning 1575' from DER, 135' left of centerline, up to 61' AGL/81' MSL.
Rwy 30R, multiple antennas and trees beginning 1656' from DER, 111' right of centerline, up to 70' AGL/90' MSL.
Multiple trees beginning 1782' from DER, 247' left of centerline, up to 65' AGL/85' MSL.

WAUCHULA, FL

WAUCHULA MUNI (CHN)

TAKEOFF MINIMUMS AND (OBSTACLE) DEPARTURE PROCEDURES

AMDT 1 18JAN07 (07018) (FAA)

TAKEOFF OBSTACLE NOTES:

Rwy 18, trees 450' from DER, 130' left of centerline, 22' AGL/126' MSL.
Rwy 36, tree 183' from DER, 350' left of centerline, 49' AGL/145' MSL.
Power line 582' from DER, on centerline, 51' AGL/140' MSL.
Tree, 323' from DER, 490' left of centerline, 100' AGL/200' MSL.
Tree 39' from DER, 486' right of centerline, 100' AGL/185' MSL.

WEST PALM BEACH, FL

NORTH PALM BEACH COUNTY GENERAL AVIATION (F45)

TAKEOFF MINIMUMS AND (OBSTACLE) DEPARTURE PROCEDURES

AMDT 1 01FEB18 (18032) (FAA)

TAKEOFF MINIMUMS:

Rwys 9L, 27R NA-turf runway.

TAKEOFF OBSTACLE NOTES:

Rwy 9R, traverse way beginning 14' from DER, 308' left of centerline, up to 35' MSL.
Vegetation 54' from DER, 438' right of centerline, 24' MSL.
Tree 462' from DER, 591' left of centerline, 46' MSL.
Tree 582' from DER, 420' right of centerline, 40' MSL.
Trees beginning 734' from DER, 57' left of centerline, up to 57' MSL.
Tree 810' from DER, 419' right of centerline, 43' MSL.
Tree 926' from DER, 396' right of centerline, 48' MSL.
Trees beginning 944' from DER, 47' right of centerline, up to 55' MSL.
Trees beginning 1060' from DER, 203' right of centerline, up to 68' MSL.
Tree 1082' from DER, 277' left of centerline, 63' MSL.
Trees beginning 1128' from DER, 125' left of centerline, up to 70' MSL.
Tree 1619' from DER, 764' left of centerline, 79' MSL.
Tree 1767' from DER, 628' right of centerline, 70' MSL.
Trees beginning 1784' from DER, 358' right of centerline, up to 72' MSL.
Tree 1969' from DER, 870' right of centerline, 77' MSL.
Tree 2011' from DER, 391' right of centerline, 80' MSL.
Tree, pole beginning 2264' from DER, 442' left of centerline, up to 88' MSL.
Trees beginning 2488' from DER, 55' left of centerline, up to 95' MSL.
Rwy 14, trees beginning 0' from DER, 405' right of centerline, up to 53' MSL.
Trees beginning 89' from DER, 14' right of centerline, up to 54' MSL.
Tree 144' from DER, 266' left of centerline, 26' MSL.
Trees beginning 553' from DER, 257' left of centerline, up to 39' MSL.
Tree 607' from DER, 31' left of centerline, 40' MSL.
Tree 652' from DER, 672' left of centerline, 46' MSL.
Trees beginning 735' from DER, 30' left of centerline, up to 48' MSL.
Tree 1124' from DER, 285' left of centerline, 54' MSL.
Trees beginning 1157' from DER, 124' left of centerline, up to 60' MSL.
Trees beginning 1185' from DER, 4' right of centerline, up to 63' MSL.
Trees beginning 1299' from DER, 323' left of centerline, up to 68' MSL.
Tree 1656' from DER, 704' left of centerline, 75' MSL.
Tree 1758' from DER, 726' left of centerline, 91' MSL.
Rwy 27L, NAVAID 10' from DER, 99' left of centerline, 4' AGL/22' MSL.
Tree 43' from DER, 419' left of centerline, 23' MSL.
Traverse way 76' from DER, 438' right of centerline, 34' MSL.
Tree 985' from DER, 711' right of centerline, 49' MSL.
Tree 1448' from DER, 825' right of centerline, 59' MSL.
Tree 1454' from DER, 888' left of centerline, 65' MSL.
Trees beginning 1586' from DER, 874' left of centerline, up to 70' MSL.
Tree 2040' from DER, 906' left of centerline, 75' MSL.
Rwy 32, tree 91' from DER, 414' right of centerline, 57' MSL.
Trees beginning 103' from DER, 26' right of centerline, up to 67' MSL.
Trees beginning 807' from DER, 91' left of centerline, up to 59' MSL.
Trees beginning 1818' from DER, 121' left of centerline, up to 72' MSL.
Trees beginning 1820' from DER, 0' of centerline, up to 79' MSL.

WEST PALM BEACH, FL (CON'T)

PALM BEACH COUNTY PARK (LNA)

TAKEOFF MINIMUMS AND (OBSTACLE) DEPARTURE PROCEDURES

AMDT 3 01FEB18 (18032) (FAA)

TAKEOFF MINIMUMS:

Rwys 10, 28, NA - noise abatement.

DEPARTURE PROCEDURE:

Rwy 22, climb heading 219° to 1100 before turning right.

Rwy 34, climb heading 339° to 700 before turning left.

TAKEOFF OBSTACLE NOTES:

Rwy 4, tree 39' from DER, 227' right of centerline, 23' MSL.
Tree 75' from DER, 223' right of centerline, 29' MSL.
Trees beginning 78' from DER, 46' right of centerline, up to 44' MSL.
Tree 519' from DER, 573' left of centerline, 39' MSL.
Trees beginning 667' from DER, 38' left of centerline, up to 46' MSL.
Trees beginning 925' from DER, 106' left of centerline, up to 58' MSL.
Trees beginning 1260' from DER, 337' left of centerline, up to 59' MSL.
Pole 1284' from DER, 794' right of centerline, 42' AGL/49' MSL.
Tree 1376' from DER, 494' left of centerline, 71' MSL.
Tree 1639' from DER, 143' right of centerline, 57' MSL.
Tree 1732' from DER, 535' left of centerline, 87' MSL.
Tree 1804' from DER, 230' right of centerline, 64' MSL.
Tree 3083' from DER, 430' right of centerline, 100' MSL.
Tree 3214' from DER, 294' right of centerline, 102' MSL.

Rwy 16, buildings beginning 14' from DER, 233' right of centerline, up to 25' AGL/37' MSL.
Trees beginning 19' from DER, 353' left of centerline, up to 20' MSL.
Building, trees, pole beginning 111' from DER, 316' right of centerline, up to 34' AGL/45' MSL.
Trees beginning 158' from DER, 127' left of centerline, up to 21' MSL.
Poles beginning 678' from DER, 335' right of centerline, up to 35' AGL/47' MSL.
Poles, tree, building beginning 759' from DER, 56' right of centerline, up to 37' AGL/50' MSL.
Pole 957' from DER, 93' left of centerline, 26' AGL/40' MSL.
Pole 1079' from DER, 115' left of centerline, 27' AGL/42' MSL.
Poles beginning 1112' from DER, 337' left of centerline, up to 31' AGL/46' MSL.
Tree 1785' from DER, 388' left of centerline, 77' MSL.
Tree 1860' from DER, 186' right of centerline, 60' MSL.
Trees beginning 1891' from DER, 82' left of centerline, up to 91' MSL.

Rwy 22, tree 411' from DER, 607' left of centerline, 52' MSL.
Poles, vehicle on road, transmission lines, tree beginning 425' from DER, 103' left of centerline, up to 47' AGL/57' MSL.
Tree 805' from DER, 46' right of centerline, 33' MSL.
Tree 866' from DER, 138' right of centerline, 36' MSL.
Poles, trees beginning 955' from DER, 5' right of centerline, up to 32' AGL/46' MSL.
Transmission line, trees beginning 1058' from DER, 9' left of centerline, up to 48' AGL/59' MSL.
Pole 1262' from DER, 777' right of centerline, 47' AGL/61' MSL.
Poles, tree beginning 1292' from DER, 26' right of centerline, up to 51' AGL/65' MSL.
Tree 1648' from DER, 514' right of centerline, 97' MSL.
Tower 1711' from DER, 689' left of centerline, 55' AGL/69' MSL.
Tree 2926' from DER, 53' right of centerline, 102' MSL.
Tree 2980' from DER, 148' left of centerline, 88' MSL.
Tree 3050' from DER, 9' left of centerline, 107' MSL.

Rwy 34, tree 23' from DER, 400' right of centerline, 21' MSL.
Trees beginning 37' from DER, 341' left of centerline, up to 26' MSL.
Trees beginning 359' from DER, 355' right of centerline, up to 39' MSL.
Tree 384' from DER, 390' left of centerline, 28' MSL.
Tree 390' from DER, 523' left of centerline, 40' MSL.
Trees, building beginning 470' from DER, 243' right of centerline, up to 45' MSL.
Trees beginning 486' from DER, 55' left of centerline, up to 43' MSL.
Trees beginning 673' from DER, 352' left of centerline, up to 46' MSL.
Trees beginning 758' from DER, 183' left of centerline, up to 49' MSL.
Tree 788' from DER, 485' right of centerline, 52' MSL.
Trees beginning 796' from DER, 298' right of centerline, up to 57' MSL.
Trees, pole beginning 888' from DER, 87' left of centerline, up to 51' MSL.
Tree 1013' from DER, 133' left of centerline, 53' MSL.
Trees beginning 1100' from DER, 67' left of centerline, up to 58' MSL.
Tree, poles beginning 1133' from DER, 204' right of centerline, up to 59' MSL.
Trees beginning 1412' from DER, 32' left of centerline, up to 69' MSL.

WEST PALM BEACH, FL (CON'T)

PALM BEACH INTL (PBI)

TAKEOFF MINIMUMS AND (OBSTACLE) DEPARTURE PROCEDURES

AMDT 3 17DEC09 (09351) (FAA)

DEPARTURE PROCEDURE:

Rwy 28L, climb heading 279° to 1200 before turning left.

Rwy 28R, climb heading 279° to 1200 before turning left.

TAKEOFF OBSTACLE NOTES:

Rwy 10R, antenna on hanger 177' from DER, 450' right of centerline, 38' AGL/57' MSL.

Rwy 10L, light pole 1461' from DER, 843' right of centerline, 45' AGL/64' MSL.

Rwy 14, transmission line tower, traffic signal, poles, and trees beginning 649' from DER, 24' left of centerline, up to 71' AGL/90' MSL.

Vehicles on road, light poles, and trees beginning 168' from DER, 76' right of centerline, up to 87' AGL/106' MSL.

Rwy 28R, light pole and trees beginning 1205' from DER, 323' left of centerline, up to 63' AGL/82' MSL.

Sign, light pole, and trees beginning 1233' from DER, 155' right of centerline, up to 44' AGL/63' MSL.

Rwy 32, trees beginning 1993' from DER, 444' left of centerline, up to 69' AGL/88' MSL.

Trees beginning 1108' from DER, 548' right of centerline, up to 70' AGL/89' MSL.

WHITING FLD NAS-NORTH (KNSE)

MILTON, FL

TAKEOFF MINIMUMS AND (OBSTACLE) DEPARTURE PROCEDURES

10SEP20 (20254)

TAKEOFF OBSTACLE NOTES:

Rwy 5, trees 1816' from DER, 386' right of cntrln, 230' MSL.

Trees 2054' from DER, 646' left of cntrln, 248' MSL.

Trees 2158' from DER, 525' left of cntrln, 256' MSL.

Trees 2257' from DER, 84' left of cntrln, 246' MSL.

Trees 2281' from DER, 376' left of cntrln, 252' MSL.

Rwy 14, terrain 0' from DER, 500' right of cntrln, 161' MSL.

Trees 2372' from DER 692' right of cntrln, 241' MSL.

Trees 2426' from DER, 559' right of cntrln, 222' MSL.

Trees 2430' from DER, 782' right of cntrln, 246' MSL.

Rwy 23, terrain 0' from DER, 500' left of cntrln, 170' MSL.

Terrain 0' from DER, 500' right of cntrln, 172' MSL.

Terrain 0' from DER, 500' left of cntrln, 202' MSL.

Trees 1501' from DER, 770' left of cntrln, 255' MSL.

Rwy 32, trees 1443' from DER, 531' right of cntrln, 254' MSL.

Trees 1480' from DER, 791' right of cntrln, 254' MSL.

Trees 1492' from DER, 479' left of cntrln, 259' MSL.

WHITING FLD NAS-SOUTH (KNDZ)

MILTON, FL

TAKEOFF MINIMUMS AND (OBSTACLE) DEPARTURE PROCEDURES

10SEP20 (20254)

TAKEOFF OBSTACLE NOTES:

Rwy 5, trees 511' from DER, 491' right of cntrln, 209' MSL.

Trees 741' from DER, 498' right of cntrln, 235' MSL.

Rwy 14, trees 654' from DER, 493' right of cntrln, 200' MSL.

Trees 1182' from DER, 493' right of cntrln, 200' MSL.

Trees 1546' from DER, 502' left of cntrln, 250' MSL.

Rwy 23, trees 0' from DER, 500' right of cntrln, 168' MSL.

Trees 841' from DER, 370' left of cntrln, 192' MSL.

Trees 1171' from DER, 462' right of cntrln, 192' MSL.

Trees 1173' from DER, 127' right of cntrln, 198' MSL.

Rwy 32, terrain 0' from DER, 500' right of cntrln, 191' MSL.

Terrain 442' from DER, 612' right of cntrln, 200' MSL.

Twr 605' from DER, 457' right of cntrln, 213' MSL.

Trees 752' from DER, 621' right of cntrln, 221' MSL.

Trees 1229' from DER, 512' right of cntrln, 212' MSL.

Trees 1336' from DER, 564' left of cntrln, 206' MSL.

Trees 1546' from DER, 429' right of cntrln, 217' MSL.

Trees 1576' from DER, 535' right of cntrln, 230' MSL.

Trees 1618' from DER, 295' left of cntrln, 224' MSL.

Sign 2000' from DER, 271' right of cntrln, 12' AGL/219' MSL.

Trees 2125' from DER, 73' right of cntrln, 242' MSL.

Twr 2438' from DER, 1172' right of cntrln, 62' AGL/234' MSL.

Twr 2729' from DER, 1156' right of cntrln, 62' AGL/246' MSL.

WILLISTON, FL

WILLISTON MUNI (X60)
TAKEOFF MINIMUMS AND (OBSTACLE) DEPARTURE PROCEDURES
AMDT 2A 19JUL18 (18200) (FAA)

TAKEOFF MINIMUMS:
Rwy 5, 400-2½ or std. w/min. climb of 257' per NM to 600.
Rwy 14, 300-2 or std. w/min. climb of 205' per NM to 500.

DEPARTURE PROCEDURE:
Rwy 5, climb heading 049° to 500 before proceeding on course.
Rwy 14, climb heading 142° to 600 before proceeding on course.
Rwy 23, climb on a heading between 253° CW 048° from DER, or min. climb of 249' per NM to 1900 for all other courses.

TAKEOFF OBSTACLE NOTES:
Rwy 5, trees beginning 22' from DER, 355' left of centerline, up to 130' MSL.
Trees beginning 35' from DER, 300' right of centerline, up to 120' MSL.
Trees beginning 138' from DER, 355' left of centerline, up to 134' MSL.
Trees beginning 346' from DER, 238' left of centerline, up to 146' MSL.
Trees beginning 384' from DER, 285' right of centerline, up to 134' MSL.
Trees beginning 531' from DER, 187' left of centerline, up to 148' MSL.
Trees beginning 535' from DER, 46' right of centerline, up to 144' MSL.
Trees beginning 666' from DER, 54' left of centerline, up to 150' MSL.
Trees beginning 841' from DER, 8' left of centerline, up to 155' MSL.
Trees beginning1439' from DER, 93' right of centerline, up to 146' MSL.
Trees beginning 1570' from DER, 16' left of centerline, up to 158' MSL.
Trees beginning 1673' from DER, 7' right of centerline, up to 152' MSL.
Trees beginning 2641' from DER, 822' left of centerline, up to 166' MSL.
Trees beginning 2831' from DER, 896' left of centerline, up to 171' MSL.
Antenna 1.9 NM from DER, 2380' left of centerline, 300' AGL/376' MSL.
Tower 1.9 NM from DER, 2346' left of centerline, 324' AGL/448' MSL.
Rwy 14, trees beginning 52' from DER, 448' right of centerline, up to 95' MSL.
Tree 58' from DER, 428' left of centerline, 98' MSL.
Trees beginning 58' from DER, 283' left of centerline, up to 102' MSL.
Tree 632' from DER, 636' left of centerline, 103' MSL.
Trees beginning 730' from DER, 468' left of centerline, up to 125' MSL.
Trees beginning 896' from DER, 490' left of centerline, up to 129' MSL.
Trees beginning 1102' from DER, 221' right of centerline, up to 131' MSL.
Trees beginning 1244' from DER, 344' left of centerline, up to 133' MSL.
Trees beginning 1613' from DER, 258' left of centerline, up to 137' MSL.
Tree 1689' from DER, 730' left of centerline, 138' MSL.
Tree 1703' from DER, 657' left of centerline, 140' MSL.
Trees beginning 1706' from DER, 42' left of centerline, up to 142' MSL.
Tower 1.7 NM from DER, 1090' right of centerline, 260' AGL/326' MSL.
Rwy 23, vegetation 99' from DER, 169' left of centerline, 78' MSL.
Vegetation 489' from DER, 562' right of centerline, 86' MSL.
Tree 535' from DER, 355' left of centerline, 111' MSL.
Trees beginning 551' from DER, 227' left of centerline, up to 112' MSL.
Trees beginning 565' from DER, 239' right of centerline, up to 98' MSL.
Tree 739' from DER, 334' right of centerline, 101' MSL.
Tree 753' from DER, 569' right of centerline, 109' MSL.
Trees beginning 760' from DER, 535' left of centerline, up to 134' MSL.
Trees beginning 788' from DER, 300' left of centerline, up to 139' MSL.
Tree 803' from DER, 471' right of centerline, 116' MSL.
Trees beginning 805' from DER, 264' right of centerline, up to 121' MSL.
Trees beginning 839' from DER, 305' right of centerline, up to 123' MSL.
Trees beginning 952' from DER, 297' right of centerline, up to 126' MSL.
Trees beginning 1020' from DER, 416' right of centerline, up to 135' MSL.
Trees beginning 1086' from DER, 169' right of centerline, up to 139' MSL.
Trees beginning 1300' from DER, 48' right of centerline, up to 142' MSL.
Trees beginning 1329' from DER, 19' left of centerline, up to 145' MSL.
Trees beginning 1433' from DER, 243' right of centerline, up to 143' MSL.
Trees beginning 1503' from DER, 429' right of centerline, up to 147' MSL.
Trees beginning 1601' from DER, 20' right of centerline, up to 149' MSL.
Tree 2453' from DER, 1135' right of centerline, 151' MSL.
Trees beginning 2456' from DER, 73' right of centerline, up to 160' MSL.
Trees beginning 2527' from DER, 418' right of centerline, up to 178' MSL.
Rwy 32, vegetation 23' from DER, 314' left of centerline, 87' MSL.
Vegetation 43' from DER, 486' left of centerline, 88' MSL.
Vegetation, tree beginning 55' from DER, 247' left of centerline, up to 100' MSL.
Vegetation 63' from DER, 375' right of centerline, 72' MSL.
Tree 214' from DER, 550' right of centerline, 85' MSL.
Trees beginning 424' from DER, 381' right of centerline, up to 97' MSL.
Trees beginning 586' from DER, 462' right of centerline, up to 144' MSL.
Trees beginning 762' from DER, 441' right of centerline, up to 155' MSL.
Tree 883' from DER, 530' right of centerline, 161' MSL.
Trees beginning 892' from DER, 10' right of centerline, up to 169' MSL.
CON'T

WILLISTON, FL (CON'T)

WILLISTON MUNI (X60) (CON'T)

Rwy 32 (CON'T), trees beginning 1165' from DER, 741' left of centerline, up to 137' MSL.
Tree 1357' from DER, 589' left of centerline,139' MSL.
Trees beginning 1438' from DER, 338' left of centerline, up to 162' MSL.
Tree 1674' from DER, 781' left of centerline, 170' MSL.
Trees beginning 1680' from DER, 13' left of centerline, up to 172' MSL.

WINTER HAVEN, FL

WINTER HAVEN RGNL (GIF)
TAKEOFF MINIMUMS AND (OBSTACLE) DEPARTURE PROCEDURES
AMDT 1A 28FEB19 (19059) (FAA)

TAKEOFF MINIMUMS:
Rwy 23, 300-1¼ or std. w/min. climb of 325' per NM to 500.
Rwy 29, 400-2½ or std. w/min. climb of 250' per NM to 700.

TAKEOFF OBSTACLE NOTES:
Rwy 5, tree, vehicle on traverse way beginning 55' from DER, 340' left of centerline, up to 175' MSL.
Tree 207' from DER, 465' right of centerline, 155' MSL.
Trees beginning 300' from DER, 75' left of centerline, up to 196' MSL.
Trees beginning 2091' from DER, 451' left of centerline, up to 200' MSL.
Rwy 11, trees beginning 73' from DER, 361' left of centerline, up to 184' MSL.
Vehicle on traverse way 215' from DER, 277' right of centerline, 155' MSL.
Trees beginning 278' from DER, 330' left of centerline, up to 186' MSL.
Tree 445' from DER, 406' right of centerline, 187' MSL.
Tree 459' from DER, 489' right of centerline, 195' MSL.
Trees beginning 461' from DER, 506' left of centerline, up to 187' MSL.
Trees beginning 545' from DER, 363' right of centerline, up to 203' MSL.
Rwy 23, tree 176' from DER, 372' left of centerline, 177' MSL.
Tree 409' from DER, 358' left of centerline, 182' MSL.
Trees beginning 978' from DER, 335' left of centerline, up to 220' MSL.
Trees beginning 1153' from DER, 563' left of centerline, up to 221' MSL.
Tank 1 NM from DER, 972' left of centerline, 176' AGL/328' MSL.
Tower 1.2 NM from DER, 1316' right of centerline, 199' AGL/353' MSL.
Rwy 29, building 20' from DER, 500' left of centerline, 20' AGL/158' MSL.
Trees beginning 75' from DER, 282' left of centerline, up to 187' MSL.
Tree 182' from DER, 284' right of centerline, 181' MSL.
Tree, pole beginning 217' from DER, 307' right of centerline, up to 184' MSL.
Tower 1.9 NM from DER, 2510' left of centerline, 310' AGL/457' MSL.

ZEPHYRHILLS, FL

ZEPHYRHILLS MUNI (ZPH)
TAKEOFF MINIMUMS AND (OBSTACLE) DEPARTURE PROCEDURES
AMDT 2 18SEP14 (14261) (FAA)

TAKEOFF OBSTACLE NOTES:
Rwy 1, trees beginning 836' from DER, 160' right of centerline, up to 77' AGL/157' MSL.
Trees beginning 374' from DER, 586' left of centerline, up to 55' AGL/136' MSL.
Trees beginning 1332' from DER, 7' left of centerline, up to 87' AGL/167' MSL.
Rwy 5, trees beginning 1087' from DER, 101' left of centerline, up to 65' AGL/141' MSL.
Trees beginning 455' from DER, 432' right of centerline, up to 53' AGL/125' MSL.
Trees beginning 1030' from DER, 19' right of centerline, up to 77' AGL/151' MSL.
Rwy 19, fence 77' from DER, 464' left of centerline, 6' AGL/90' MSL.
Trees beginning 196' from DER, 339' left of centerline, up to 74' AGL/158' MSL.
Trees beginning 1345' from DER, 188' left of centerline, up to 89' AGL/168' MSL.
Tree 35' from DER, 423' right of centerline, 44' AGL/129' MSL.
Trees beginning 266' from DER, 127' right of centerline, up to 72' AGL/151' MSL.
Rwy 23, trees and poles beginning 1069' from DER, 75' left of centerline, up to 52' AGL/142' MSL.
Trees beginning 478' from DER, 23' right of centerline, up to 78' AGL/168' MSL.

INSTRUMENT APPROACH PROCEDURE CHARTS

IFR ALTERNATE AIRPORT MINIMUMS

Standard alternate minimums for non-precision approaches and approaches with vertical guidance [NDB, VOR, LOC, TACAN, LDA, SDF, VOR/DME, ASR, RNAV (GPS) or RNAV (RNP)] are 800-2. Standard alternate minimums for precision approaches (ILS, PAR, or GLS) are 600-2. Airports within this geographical area that require alternate minimums other than standard or alternate minimums with restrictions are listed below. NA - means alternate minimums are not authorized due to unmonitored facility, absence of weather reporting service, or lack of adequate navigation coverage. Civil pilots see FAR 91. IFR Alternate Minimums: Ceiling and Visibility Minimums not applicable to USA/USN/USAF. Pilots must review the IFR Alternate Minimums Notes for alternate airfield suitability.

NAME	ALTERNATE MINIMUMS
APALACHICOLA, FL	
APALACHICOLA RGNL-CLEVE RANDOLPH FIELD (AAF)	**RNAV (GPS) Rwy 6** **RNAV (GPS) Rwy 14** **RNAV (GPS) Rwy 24** **RNAV (GPS) Rwy 32**
NA when local weather not available.	
BARTOW, FL	
BARTOW EXECUTIVE (BOW)	**RNAV (GPS) Rwy 5** **RNAV (GPS) Rwy 9L** **RNAV (GPS) Rwy 23** **RNAV (GPS) Rwy 27R**
NA when local weather not available.	
BOCA RATON, FL	
BOCA RATON (BCT)	**RNAV (GPS) Rwy 5** **RNAV (GPS) Y Rwy 23**[1]
NA when local weather not available. [1]Category D, 900-2¾.	
BONIFAY, FL	
TRI-COUNTY (1J0)	**RNAV (GPS) Rwy 19**
NA when local weather not available.	
BROOKSVILLE, FL	
BROOKSVILLE-TAMPA BAY RGNL (BKV)	**RNAV (GPS) Rwy 3** **RNAV (GPS) Rwy 9** **RNAV (GPS) Rwy 21** **RNAV (GPS) Rwy 27**
NA when local weather not available.	
CHARLOTTE AMALIE, VI	
CYRIL E KING (STT)	**ILS or LOC Rwy 10**[13] **RNAV (GPS) Rwy 10**[12] **VOR-A,** 1200-3
[1]NA when control tower closed. [2]Categories A, B, 1000-2¼, Category C, 1000-2¾, Category D, 1000-3 [3]ILS, 700-2.	
CHRISTIANSTED, ST. CROIX, VI	
HENRY E ROHLSEN (STX)	**ILS or LOC Rwy 10**[1] **NDB Rwy 10**[12] **RNAV (GPS) Rwy 10**[3] **VOR Rwy 28**[14]
[1]NA when control tower closed. [2]Category A, B, 1200-2; Category C, D, 1200-3. [3]Category A, B, 1000-2; Category C, D, 1000-3. [4]Category A, B, 900-2; Category C, D, 900-3.	
CRESTVIEW, FL	
BOB SIKES (CEW)	**RNAV (GPS) Rwy 17** **RNAV (GPS) Rwy 35** **VOR-A**[1]
NA when local weather not available. [1]Category D, 800-2¼.	
CRYSTAL RIVER, FL	
CRYSTAL RIVER-CAPTAIN TOM DAVIS FIELD (CGC)	**RNAV (GPS) Rwy 9** **RNAV (GPS) Rwy 27**
NA when local weather not available. Category C, 800-2¼; Category D, 900-2¾.	
DAYTONA BEACH, FL	
DAYTONA BEACH INTL (DAB)	**ILS or LOC Rwy 7L**[1] **ILS or LOC Rwy 25R**[2]
NA when control tower closed. [1]ILS, Categories A, B, C, D, 700-2. [2]ILS, LOC, Categories A, B, 1100-2; Category C, D, 1100-3.	
DELAND, FL	
DELAND MUNI- SIDNEY H. TAYLOR FIELD (DED)	**RNAV (GPS) Rwy 5** **RNAV (GPS) Rwy 12** **RNAV (GPS) Rwy 23** **RNAV (GPS) Rwy 30**
NA when local weather not available.	

NAME — ALTERNATE MINIMUMS

DESTIN, FL

DESTIN EXECUTIVE (DTS)..... **RNAV (GPS) Rwy 14**
RNAV (GPS) Rwy 32
NA when local weather not available.

FERNANDINA BEACH, FL

FERNANDINA BEACH MUNI (FHB)..... **RNAV (GPS) Rwy 4**
RNAV (GPS) Rwy 13
RNAV (GPS) Rwy 22
NA when local weather not available.

FORT LAUDERDALE, FL

FORT LAUDERDALE EXECUTIVE (FXE)..... **ILS or LOC Rwy 9[1]**
RNAV (GPS) Rwy 9[2]
RNAV (GPS) Rwy 27[2]
NA when local weather not available.
[1]ILS, Category B, 700-2; Category C, 800-2¼; Category D, 800-2½; LOC, Category C, 800-2 ¼; Category D, 800-2 ½.
[2]Category C, 800-2¼; Category D, 800-2½.

FORT LAUDERDALE/HOLLYWOOD INTL (FLL)..... **ILS or LOC Rwy 10L[2]**
ILS or LOC Rwy 10R[4]
ILS or LOC Rwy 28L[3]
ILS or LOC Rwy 28R[2]
RNAV (GPS) Rwy 10R[1]
RNAV (GPS) Rwy 28L[1]
RNAV (GPS) Z Rwy 10L[1]
RNAV (GPS) Y Rwy 28R[1]
[1]Category D, 800-2¼.
[2]ILS, Category C, 700-2¼; Category D, 700-2½. LOC, Category C, 800-2¼; Category D, 800-2½.
[3]ILS, Categories A, B, 700-2; Categories C, 800-2; Category D, 800-2¼. LOC, Category D, 800-2¼.
[4]ILS, Categories A, B, 700-2; Categories C, D, 800-2¼. LOC, Categories C, D, 800-2¼.

FORT MYERS, FL

PAGE FIELD (FMY)..... **ILS or LOC Rwy 5**
NA when control tower closed.

SOUTHWEST FLORIDA INTL (RSW)..... **ILS or LOC/DME Rwy 6**
NA when control tower closed.
ILS, Category E, 700-2¼; LOC, Category E, 800-2¼.

FORT PIERCE, FL

TREASURE COAST INTL (FPR)..... **ILS or LOC Rwy 10R[12]**
RNAV (GPS) Rwy 10R[34]
RNAV (GPS) Rwy 14[34]
RNAV (GPS) Rwy 28L[34]
RNAV (GPS) Rwy 32[34]
VOR/DME Rwy 14[34]
[1]LOC, NA when local weather not available.
[2]LOC, Category C, 900-2½; Category D, 900-2¾.
[3]NA when local weather not available.
[4]Category C, 900-2½; Category D, 900-2¾.

GAINESVILLE, FL

GAINESVILLE RGNL (GNV)..... **ILS or LOC Rwy 29**
RNAV (GPS) Rwy 7
RNAV (GPS) Rwy 11
RNAV (GPS) Rwy 25
RNAV (GPS) Rwy 29
NA when local weather not available.

INVERNESS, FL

INVERNESS (INF)..... **RNAV (GPS) Rwy 1**
RNAV (GPS) Rwy 19
NA when local weather not available.

JACKSONVILLE, FL

CECIL (VQQ)..... **ILS or LOC Rwy 36R[12]**
RNAV (GPS) Rwy 9R
RNAV (GPS) Rwy 18L
RNAV (GPS) Rwy 27L
RNAV (GPS) Rwy 36R
TACAN Rwy 27L[3]
VOR Rwy 27L
NA when local weather not available.
[1]NA when control tower closed.
[2]LOC, Category E, 900-3.
[3]Category E, 900-3.

JACKSONVILLE EXECUTIVE AT CRAIG (CRG)..... **ILS or LOC Rwy 32**
RNAV (GPS) Rwy 32
VOR Rwy 14[1]
NA when local weather not available.
[1]Categories C, D, 800-2½.

JACKSONVILLE INTL (JAX)..... **ILS or LOC Rwy 8[1]**
ILS or LOC Rwy 14[2]
VOR/DME Rwy 32[3]
[1]ILS, Category D, 700-2, Category E, 800-2½.
[2]ILS, Category D, 700-2.
[3]Category E, 800-2½.

KEY WEST, FL

KEY WEST INTL (EYW)..... **RNAV (GPS) Rwy 9**
RNAV (GPS) Rwy 27
NA when local weather not available.

NAME — ALTERNATE MINIMUMS

LAKE CITY, FL
LAKE CITY
GATEWAY (LCQ)……**RNAV (GPS) Rwy 10**
RNAV (GPS) Rwy 28
NA when local weather not available.

LAKELAND, FL
LAKELAND LINDER
INTL (LAL)……**ILS or LOC Rwy 9**[1]
RNAV (GPS) Rwy 5
RNAV (GPS) Rwy 9
RNAV (GPS) Rwy 23
RNAV (GPS) Rwy 27
VOR Rwy 9
VOR Rwy 27[2]
NA when local weather not available.
[1]LOC, Category D, 800-2¼.
[2]Categories C, D, 800-2½.

LAKE WALES, FL
LAKE WALES
MUNI (X07)……**RNAV (GPS) Rwy 6**
NA when local weather not available.

LEESBURG, FL
LEESBURG INTL (LEE)……**RNAV (GPS) Rwy 3**
RNAV (GPS) Rwy 13
RNAV (GPS) Rwy 31
NA when local weather not available.

LIVE OAK, FL
SUWANNEE
COUNTY (24J)……**RNAV (GPS) Rwy 25**
NA when local weather not available.

MARATHON, FL
THE FLORIDA KEYS
MARATHON INTL (MTH)……**NDB-A**
RNAV (GPS) Rwy 7
RNAV (GPS) Rwy 25
NA when local weather not available.

MARIANNA, FL
MARIANNA MUNI (MAI)……**RNAV (GPS) Rwy 18**
NDB-C[1]
VOR-A
VOR-B
Category D, 800-2½.
[1]NA when local weather not available.

MAYAGUEZ, PR
EUGENIO MARIA
DE HOSTOS (MAZ)……**RNAV (GPS) Rwy 9**
VOR Rwy 9
Categories A, B, 1100-2; Category C, 1100-3.
NA except standard for operators with approved weather reporting service.

MELBOURNE, FL
MELBOURNE
INTL (MLB)……**ILS or LOC Rwy 9R**[12]
LOC BC Rwy 27L[13]
RNAV (GPS) Rwy 9L[3]
RNAV (GPS) Rwy 9R[3]
RNAV (GPS) Rwy 27L[3]
RNAV (GPS) Rwy 27R[3]
VOR Rwy 9R[3]
VOR Rwy 27L[3]
[1]NA when control tower closed.
[2]LOC, Category D, 900-2¾.
[3]Category D, 900-2¾.

MIAMI, FL
MIAMI
EXECUTIVE (TMB)……**ILS or LOC Rwy 9R**[1]
RNAV (GPS) Rwy 9L
RNAV (GPS) Rwy 9R
RNAV (GPS) Rwy 27L
RNAV (GPS) Rwy 27R
NA when local weather not available.
[1]NA when control tower closed.

MIAMI INTL (MIA)……**ILS or LOC Rwy 26L**[1]
ILS or LOC Rwy 27[2]
[1]LOC, Categories A, B, 900-2, Categories C, D, 900-2½.
[2]LOC, Categories A, B, 1300-2, Categories C, D, E, 1300-3.

MIAMI-OPA LOCKA
EXECUTIVE (OPF)……**ILS or LOC Rwy 9L**[1]
ILS or LOC Rwy 12[1]
ILS or LOC Rwy 27R[1]
RNAV (GPS) Rwy 9L
RNAV (GPS) Rwy 12
RNAV (GPS) Rwy 27R
NA when local weather not available.
[1]NA when control tower closed.

NAPLES, FL
NAPLES MUNI (APF)……**RNAV (GPS)-A**[1]
RNAV (GPS)-B[1]
RNAV (GPS) Rwy 5
RNAV (GPS) Rwy 23
NA when local weather not available.
[1]Category D, 800-2¼.

NEW SMYRNA BEACH, FL
NEW SMYRNA BEACH
MUNI (EVB)……**RNAV (GPS) Rwy 2**[1]
RNAV (GPS) Rwy 7[1]
RNAV (GPS) Rwy 25
RNAV (GPS) Rwy 29
NA when local weather not available.
[1]Category D, 800-2¼.

NAME ALTERNATE MINIMUMS

OCALA, FL
OCALA INTL-JIM TAYLOR
FIELD (OCF).....**ILS or LOC/DME Rwy 36**
RNAV (GPS) Rwy 18
RNAV (GPS) Rwy 36
VOR Rwy 36
NA when local weather not available.

OKEECHOBEE, FL
OKEECHOBEE
COUNTY (OBE).....**RNAV (GPS) Rwy 5**
RNAV (GPS) Rwy 14
RNAV (GPS) Rwy 23
RNAV (GPS) Rwy 32
NA when local weather not available.

ORLANDO, FL
EXECUTIVE (ORL).....**ILS or LOC Rwy 7[12]**
ILS or LOC Rwy 25[12]
RNAV (GPS) Rwy 25[3]
[1]NA when control tower closed.
[2]ILS, LOC, Category C, 800-2¼; Category D, 800-2½.
[3]Category C, 800-2¼; Category D, 800-2½.

KISSIMMEE
GATEWAY (ISM).....**ILS or LOC Rwy 15**
RNAV (GPS) Rwy 6
RNAV (GPS) Rwy 15
RNAV (GPS) Rwy 33
VOR/DME-A
NA when local weather not available.

ORLANDO
INTL (MCO).....**ILS or LOC Rwy 17R**
ILS or LOC Rwy 18R
ILS or LOC Rwy 35L
ILS or LOC Rwy 36R
ILS, Categories A, B, C, D, 700-2.

ORLANDO SANFORD
INTL (SFB).....**ILS or LOC Rwy 9L[12]**
ILS or LOC Rwy 9R[12]
ILS or LOC Rwy 27R[2]
RNAV (GPS) Rwy 9L[1]
RNAV (GPS) Rwy 9R[1]
RNAV (GPS) Rwy 18[1]
RNAV (GPS) Rwy 27L[1]
[1]NA when local weather not available.
[2]NA when control tower closed.

ORMOND BEACH, FL
ORMOND BEACH
MUNI (OMN).....**RNAV (GPS) Rwy 9**
RNAV (GPS) Rwy 17
RNAV (GPS) Rwy 27
NA when local weather not available.

NAME ALTERNATE MINIMUMS

PALATKA, FL
PALATKA MUNI-LT KAY LARKIN
FIELD (28J).....**RNAV (GPS) Rwy 9**
NA when local weather not available.

PALM COAST, FL
FLAGLER
EXECUTIVE (FIN).....**RNAV (GPS) Rwy 6**
RNAV (GPS) Rwy 11
RNAV (GPS) Rwy 24
RNAV (GPS) Rwy 29
Category D, 800-2¼.

PANAMA CITY, FL
NORTHWEST FLORIDA BEACHES
INTL (ECP).....**ILS or LOC Rwy 16**
RNAV (GPS) Rwy 16
RNAV (GPS) Rwy 34
NA when local weather not available.
NA when control tower closed.

PENSACOLA, FL
PENSACOLA
INTL (PNS).....**ILS or LOC Rwy 17[1]**
VOR Rwy 8[2]
[1]NA when control tower closed.
[2]Category D, 800-2¼.

PERRY, FL
PERRY-FOLEY (FPY).....**RNAV (GPS) Rwy 18[1]**
RNAV (GPS) Rwy 36[2]
NA when local weather not available.
[1]Categories A, B, C, 1000-3; Category D, 900-2¾.
[2]Category D, 900-2¾.

PLANT CITY, FL
PLANT CITY (PCM).....**RNAV (GPS) Rwy 10**
RNAV (GPS) Rwy 28
NA when local weather not available.

POMPANO BEACH, FL
POMPANO BEACH
AIRPARK (PMP).....**LOC Rwy 15[1]**
RNAV (GPS) Rwy 6
RNAV (GPS) Rwy 15
RNAV (GPS) Rwy 24
RNAV (GPS) Rwy 33
NA when local weather not available.
[1]NA when control tower closed.

NAME ALTERNATE MINIMUMS

PUNTA GORDA, FL
PUNTA GORDA (PGD).....**ILS or LOC Rwy 4[12]**
RNAV (GPS) Rwy 4[3]
RNAV (GPS) Rwy 15[3]
RNAV (GPS) Rwy 22[3]
RNAV (GPS) Rwy 33[3]
VOR Rwy 4[3]
VOR Rwy 22[3]

NA when local weather not available.
[1]NA when control tower closed.
[2]ILS, LOC, Category D, 800-2¼.
[3]Category D, 800-2¼.

ST. AUGUSTINE, FL
NORTHEAST FLORIDA
RGNL (SGJ).....**ILS or LOC Rwy 31[12]**
RNAV (GPS) Rwy 13[3]
RNAV (GPS) Rwy 31[4]

[1]NA when control tower closed.
[2]ILS, Category C, 700-2; Category D, 800-2½; LOC, Category D, 800-2½.
[3]NA when local weather not available.
[4]Category D, 800-2½.

ST. PETERSBURG, FL
ALBERT
WHITTED (SPG).....**RNAV (GPS) Rwy 7[1]**
RNAV (GPS) Rwy 18[12]
RNAV (GPS) Rwy 36[2]
VOR Rwy 18[3]

[1]NA when local weather not available.
[2]Categories A, B, 900-2.
[3]Categories A, B, 1000-2.

ST. PETERSBURG-CLEARWATER, FL
ST. PETE- CLEARWATER
INTL (PIE).....**ILS or LOC Rwy 18[12]**
ILS or LOC Rwy 36[13]
RNAV (GPS) Rwy 36[4]
VOR Rwy 4[45]

[1]NA when control tower closed.
[2]LOC, Category E, 1000-3.
[3]ILS, Categories A, B, C, D, 700-2; Category E, 1000-3; LOC, Category E, 1000-3.
[4]NA when local weather not available.
[5]Categories A, B, 1000-2; Category C, D, 1000-3.

SAN JUAN, PR
LUIS MUNOZ
MARIN INTL (SJU).....**ILS or LOC Rwy 10[1]**
RNAV (GPS) Rwy 26[2]
RNAV (GPS) Rwy 28[2]
VOR or TACAN Rwy 8[3]
VOR or TACAN Rwy 10[4]
VOR or TACAN Rwy 26[3]

[1]ILS, Category E, 700-2¼.
LOC, Category E, 800-2¼.
[2]Category D, 1000-3.
[3]Category E, 900-3.
[4]Category E, 800-2¼.

SARASOTA/BRADENTON, FL
SARASOTA/BRADENTON
INTL (SRQ).....**ILS or LOC Rwy 14**
ILS or LOC Rwy 32

NA when control tower closed.

SEBRING, FL
SEBRING RGNL (SEF).....**RNAV (GPS) RWY 14[1]**
RNAV (GPS) RWY 32[2]

[1]NA when local weather not available.
[2]Category D, 900-2¾.

STUART, FL
WITHAM FIELD (SUA).....**RNAV (GPS) Rwy 30**
NA when local weather not available.

TALLAHASSEE, FL
TALLAHASSEE
INTL (TLH).....**ILS or LOC Rwy 27[12]**
ILS or LOC Rwy 36[13]
RADAR-1[4]
RNAV (GPS) Rwy 9[4]
RNAV (GPS) Rwy 18[4]
RNAV (GPS) Rwy 27[4]
RNAV (GPS) Rwy 36[4]
VOR/DME or TACAN Rwy 36[5]
VOR Rwy 18[46]

[1]NA when control tower closed.
[2]ILS, Categories A, B, C 800-2; Category D, 800-2¼; Category E, 1000-3; LOC, Category D, 800-2¼; Category E, 1000-3.
[3]ILS, Category D, 700-2¼; LOC, Category D, 800-2¼.
[4]Category D, 800-2¼.
[5]Category D, 800-2¼; Category E, 1000-3.
[6]NA when local weather not available.

TAMPA, FL
PETER O
KNIGHT (TPF).....**RNAV (GPS) Rwy 22**
RNAV (GPS) Rwy 36

NA when local weather not available.

NAME ALTERNATE MINIMUMS

TAMPA, FL (CON'T)

TAMPA
EXECUTIVE (VDF)……**ILS or LOC Rwy 23[1]**
RNAV (GPS) Rwy 5
RNAV (GPS) Rwy 18
RNAV (GPS) Rwy 23
NA when local weather not available.
[1]ILS, Categories B, C, 800-2.

TAMPA
INTL (TPA)……**ILS or LOC Rwy 1L[1]**
ILS or LOC Rwy 19L[2]
ILS or LOC Rwy 19R[1]
LOC Rwy 1R[3]
RNAV (GPS) Rwy 1L[4]
RNAV (GPS) Rwy 1R[5]
RNAV (GPS) Rwy 10[6]
RNAV (GPS) Rwy 19R[4]
[1]ILS, Category C, 700-2; Categories D, E, 1000-3; LOC Categories D, E, 1000-3.
[2]ILS, Category C, 700-2; Category D, 1000-3; LOC Category D, 1000-3.
[3]Categories A, B, 1300-2; Categories C, D, 1300-3.
[4]Category E, 1000-3.
[5]Categories D, E, 1000-3.
[6]Category D, 1000-3.

TITUSVILLE, FL

NASA SHUTTLE LANDING
FACILITY (TTS)……**RNAV (GPS) Rwy 15[3]**
RNAV (GPS) Rwy 33[12]
[1]NA when local weather not available.
[2]Categories D, E, 1000-3.
[3]Category C, 1000-2¾, Category D, E, 1000-3.

SPACE COAST
RGNL (TIX)……**ILS or LOC Rwy 36[2]**
RNAV (GPS) Rwy 9[1]
RNAV (GPS) Y Rwy 18[1]
RNAV (GPS) Z Rwy 18[2]
RNAV (GPS) Rwy 36[1]
[1]NA when local weather not available.
[2]NA when control tower closed.

VENICE, FL

VENICE
MUNI (VNC)……**RNAV (GPS) Rwy 5**
RNAV (GPS) Rwy 13
RNAV (GPS) Rwy 23
RNAV (GPS) Rwy 31
NA when local weather not available.
Category D, 1000-3.

NAME ALTERNATE MINIMUMS

VERO BEACH, FL

VERO BEACH
RGNL (VRB)……**RNAV (GPS) Rwy 4**
RNAV (GPS) Rwy 12R
RNAV (GPS) Rwy 22
RNAV (GPS) Rwy 30L
VOR Rwy 12R
VOR Rwy 30L
NA when local weather not available.

WEST PALM BEACH, FL

PALM BEACH
INTL (PBI)……**ILS or LOC Rwy 10L[1]**
ILS or LOC Rwy 28R[2]
RNAV (GPS) X Rwy 28R[3]
RNAV (GPS) Y Rwy 10L[3]
RNAV (GPS) Y Rwy 14[3]
RNAV (GPS) Y Rwy 28R[3]
RNAV (GPS) Y Rwy 32[3]
RNAV (RNP) W Rwy 28R[4]
[1]ILS, Category C, 700-2; Category D, 800-2½; LOC, Category D 800-2½.
[2]LOC, Category D 800-2½.
[3]Category D, 800-2½.
[4]Categories A, B, C, D, 800-2½.

WINTER HAVEN, FL

WINTER HAVEN
RGNL (GIF)……**RNAV (GPS) Rwy 5[1]**
RNAV (GPS) Rwy 11[1]
VOR-A
NA when local weather not available.
[1]Category D, 800-2¼.

ZEPHYRHILLS, FL

ZEPHYRHILLS
MUNI (ZPH)……**RNAV (GPS) Rwy 1**
RNAV (GPS) Rwy 5
RNAV (GPS) Rwy 19
RNAV (GPS) Rwy 23
NA when local weather not available.

JACKSONVILLE NAS (KNIP), (TOWERS FIELD) FL (Amdt 5, 19283 USN) ELEV 23

RADAR[1] **- (E)** 127.7x 133.25 266.8x 276.4x 282.375 328.4 348.0x 363.0x 379.225x T

	RWY	GS/TCH/RPI	CAT	DH/ MDA-VIS	HAT/ HATh/ HAA	CEIL-VIS
PAR[1]	10[2 5]	3.0°/40/792	ABCDE	**121**-¼	100	(100-¼)
	28[2 3 10]	3.0°/40/750	ABCDE	**113**-¼	100	(100-¼)
PAR W/O GS[1]	10[4]		ABCDE	**400**-⅝	379	(400-⅝)
	28[4 11]		ABCDE	**340**-¾	327	(400-¾)
ASR	28[8 9]		AB	**400**-¾	387	(400-¾)
			CDE	**400**-⅞	387	(400-⅞)
	10[6 8]		ABCDE	**440**-¾	419	(500-¾)
	32[7]		AB	**460**-1¼	450	(500-1¼)
			CDE	**460**-1⅜	450	(500-1⅜)
C CIR	ALL RWY		AB	**500**-1¼	477	(500-1¼)
			C	**560**-1½	537	(600-1½)
			D	**800**-2½	777	(800-2½)
			E	**920**-3	897	(900-3)

[1]No-NOTAM MP: PAR 1200-1600Z++ Tue.
[2]When ALS inop, increase vis CAT ABCDE to ½ mile.
[3]CAUTION: Wheel Crossing Height (WCH) for aircraft similar to B-747/767/720/757, DC-10, A-300, KC-10, E-4, C-5, and VC-25 is 15 ft.
[4]When ALS inop, increase vis CAT ABCDE to 1⅛ miles.
[5]Rwy 10 VGSI and PAR glidepath not coincident VGSI angle 3.00/TCH 51.
[6]When ALS inop, increase CAT ABCDE vis to 1¼ miles.
[7]Step Down Fix at 2 NM from thld, 660 min.
[8]ASR Rwy 10 and 28, Step Down Fix at 2 NM from thld, 700 min.
[9]When ALS inop, increase CAT AB vis to 1 mile; CAT CDE vis to 1⅛ miles.
[10]Rwy 28 VGSI and PAR glidepath not coincident VGSI angle 3.00/TCH 62.
[11]Step Down Fix at 2 NM from RPI, 660 min.

SE-3, 10 SEP 2020 to 05 NOV 2020

KEY WEST, FL Amdt 5, 19SEP13 (14149) (FAA) ELEV 3

KEY WEST INTL (EYW)

RADAR-1 124.025 313.7 T

	RWY	GP/TCH/RPI	CAT	DA/ MDA-VIS	HAT/ HAA	CEIL-VIS	CAT	DA/ MDA-VIS	HAT/ HAA	CEIL-VIS
ASR	27		AB	**440**-1	437	(500-1)	CD	**440**-1¼	437	(500-1¼)
	9		AB	**460**-1	457	(500-1)	C	**460**-1⅜	457	(500-1⅜)
CIRCLING	ALL RWY		AB	**500**-1	497	(500-1)	C	**620**-1¾	617	(700-1¾)
			D	**620**-2	617	(700-2)				

ASR S-9: Circling to Rwy 27 NA at night.
ASR S-9: Helicopter visibility reduction below ¾ SM NA.
ASR S-27: Helicopter visibility reduction below 1 SM NA.
ASR S-27: Straight-in and circling minimums NA at night.

KEY WEST NAS (BOCA CHICA FLD) (KNQX), Key West, FL

Amdt 2 (20198) (USN) ELEV **6**

RADAR[1] **- (E)** 134.925x 284.67x 348.25x 317.575x T

	RWY	GS/TCH/RPI	CAT	DH/ MDA-VIS	HAT/ HATh/ HAT/	CEIL-VIS
PAR[2]	8[3 8]	3.0°/43/813	ABCDE	**104**-¼	100	(100-¼)
	4[9]	3.0°/35/656	ABCDE	**104**-½	100	(100-½)
	26	3.0°/45/849	ABCDE	**106**-½	100	(100-½)
PAR W/O GS	4[13]		ABCDE	**300**-1⅛	296	(300-1⅛)
	26		ABCDE	**340**-1	334	(400-1)
	8[4 13]		AB	**440**-⅝	436	(500-⅝)
			CDE	**440**-¾	436	(500-¾)
ASR	32[11]		ABCDE	**340**-1¼	336	(400-1¼)
	4[11]		ABCDE	**340**-1¼	336	(400-1¼)
	8[5 12]		ABCDE	**420**-¾	416	(500-¾)
	14		ABCDE	**420**-1¼	416	(500-1¼)
	22[10]		AB	**460**-1¼	454	(500-1¼)
			CDE	**460**-1⅜	454	(500-1⅜)
	26		AB	**460**-1¼	454	(500-1¼)
			CDE	**460**-1⅜	454	(500-1⅜)
C CIR[6 7]	4, 8, 26		A	**460**-1⅛	454	(500-1⅛)
PAR W/O GS			B	**500**-1⅛	494	(500-1⅛)
			C	**500**-1½	494	(500-1½)
			DE	**560**-2	554	(600-2)
C CIR ASR			A	**460**-1¼	454	(500-1¼)
			B	**500**-1¼	494	(500-1¼)
			C	**500**-1½	494	(500-1½)
			DE	**560**-2	554	(600-2)

[1]Opr 1200-0300Z++.
[2]No NOTAM preventative maint sked: PAR 1300-1700Z++ Wed.
[3]When ALS inop, increase vis CAT ABCDE to ½ mile.
[4]When ALS inop, increase vis CAT AB to 1 mile, CDE to 1¼ miles.
[5]When ALS inop, increase vis CAT ABCDE to 1¼ miles.
[6]When circling from PAR W/O GS Rwy 4, increase CAT AB vis to 1⅛ miles.
[7]When VGSI inop, circling not authorized to Rwys 14 and 22 at night.
[8]WCH (Group 4: 18 ft) is less than the minimum height (20).
[9]WCH (Group 3: 16 ft, Group 4: 11 ft) is less than the minimum height (20).
[10]34:1 visual area penetration by powerline up to 118' MSL, 3000' from thld; Roadway plus vehicle 713' from thld up to 21' MSL. Visibility reduction by copters not authorized.
[11]SDF at 2 NM from thld at or above 640' MSL.
[12]SDF at 2 NM from thld at or above 680' MSL.
[13]SDF at 2 NM from touchdown at or above 640' MSL.

RADAR INSTRUMENT APPROACH MINIMUMS

MAYPORT NS (KNRB), (ADM DAVID L. MC DONALD FLD), FL (Amdt 3, 20142 USN) ELEV **15**

RADAR[1 2] **- (E)** 119.7x 125.525x 253.95x 257.875x 323.25x 355.6x 377.175 379.025x T

	RWY	GS/TCH/RPI	CAT	DH/ MDA-VIS	HAT/ HATh/ HAA	CEIL-VIS
PAR	5	3.0°/48/887	ABCDE	**212**-¾	200	(200-¾)
	23[3 4]	3.0°/50/937	ABCDE	**322**-1	307	(400-1)
	COP 5[5]	3.0°/48/887	COPTER	**167**-½	155	(200-½)
	COP 23[4 5]	3.0°/50/937	COPTER	**322**-1	307	(400-1)
PAR W/O GS	5[8]		AB	**400**-1	388	(400-1)
			CDE	**400**-1⅛	388	(400-1⅛)
	23[4]		AB	**420**-1	405	(500-1)
			CDE	**420**-1⅛	405	(500-1⅛)
ASR	5[7]		AB	**440**-1	428	(500-1)
			CDE	**440**-1¼	428	(500-1¼)
	23[4]		AB	**520**-1	505	(600-1)
			CDE	**520**-1⅜	505	(600-1⅜)
C CIR	5-23[4 6]		AB	**560**-1	545	(600-1)
PAR W/O GS			C	**560**-1½	545	(600-1½)
ASR			D	**640**-2	625	(700-2)
			E	**640**-2¼	625	(700-2¼)

[1]SFA not avbl.
[2]No-NOTAM preventive maint ASR 1100-1500Z++ Tue., PAR 1100-1500Z++ Wed.
[3]Procedure is authorized only when the St. Johns River is clear of vessels from the mouth of Haulover Creek to St. Johns Point. ATC will advise aircraft on final approach if a conflict is present and coordinate a missed approach as required. Does not apply to practice approaches in VMC.
[4]Vessels with masts up to 150' transitioning the St. Johns River within 1 NM of Rwy 23 THLD.
[5]NOT FOR CIVIL USE.
[6]CAUTION: When Rwy 23 VGSI inop, circling to Rwy 23 NA at night, unless station has an approved observer monitoring marine traffic in the St. Johns River channel.
[7]Step Down Fix at 3 NM from THLD, 1020 min.
[8]Step Down Fix at 2 NM from touchdown, 640 min.

SE-3, 10 SEP 2020 to 05 NOV 2020

RADAR INSTRUMENT APPROACH MINIMUMS
RADAR MINS
20254
N3

PENSACOLA NAS (KNPA), (FORREST SHERMAN FLD), FL (Amdt 3, 19227 USN) ELEV 28

RADAR[1] **- (E)** 128.25 239.05 285.625 288.325 305.2 314.0 318.8 348.725 383.8 T

	RWY	GS/TCH/RPI	CAT	DH/ MDA-VIS	HAT/ HATh/ HAA	CEIL-VIS
PAR	7L[2]	3.0°/58/1124	ABCDE	**123**-¼	100	(100-¼)
	1[7]	3.0°/39/750	ABCDE	**128**-½	100	(100-½)
	7R	3.0°/57/1085	ABCDE	**125**-½	100	(100-½)
	19[8]	3.0°/38/692	ABCDE	**122**-½	100	(100-½)
	25L[7]	3.0°/39/748	ABCDE	**122**-½	100	(100-½)
	25R[8]	3.0°/38/711	ABCDE	**121**-½	100	(100-½)
PAR W/O GS	7L[3]		ABCDE	**360**-½	337	(400-½)
	7R		ABCDE	**360**-1	335	(400-1)
	1		ABCDE	**360**-1⅛	332	(400-1⅛)
	19		ABCDE	**400**-1⅛	378	(400-1⅛)
	25L		AB	**440**-1	418	(500-1)
			CDE	**440**-1⅛	418	(500-1⅛)
	25R		AB	**440**-1	419	(500-1)
			CDE	**440**-1⅛	419	(500-1⅛)
PAR W/O GS SIDESTEP	7R		ABCDE	**360**-1	335	(400-1)
	25L		AB	**440**-1	418	(500-1)
			CDE	**440**-1⅛	418	(500-1⅛)
ASR	7L[4]		AB	**500**-¾	477	(500-¾)
			CDE	**500**-1	477	(500-1)
	1		ABCDE	**460**-1¼	432	(500-1¼)
	7R		AB	**500**-1¼	475	(500-1¼)
			CDE	**500**-1⅜	475	(500-1⅜)
	19		AB	**500**-1¼	478	(500-1¼)
			CDE	**500**-1⅜	478	(500-1⅜)
	25L		AB	**480**-1¼	458	(500-1¼)
			CDE	**480**-1⅜	458	(500-1⅜)
	25R		AB	**480**-1¼	459	(500-1¼)
			CDE	**480**-1⅜	459	(500-1⅜)
ASR SIDESTEP	7R[5]		AB	**500**-1¼	475	(500-1¼)
			CDE	**500**-1⅜	475	(500-1⅜)
	25L[6]		AB	**480**-1¼	458	(500-1¼)
			CDE	**480**-1⅜	458	(500-1⅜)

(CONTINUED ON NEXT PAGE)

PENSACOLA NAS (KNPA) (CONT'D)

RWY	GS/TCH/RPI	CAT	DH/ MDA-VIS	HAT/ HATh/ HAA	CEIL-VIS
C CIR ASR		AB	**520**-1¼	492	(500-1¼)
		C	**540**-1½	512	(600-1½)
		DE	**580**-2	552	(600-2)
C CIR		AB	**520**-1⅛	492	(500-1⅛)
PAR W/O GS		C	**540**-1½	512	(600-1½)
		DE	**580**-2	552	(600-2)

[1]No-NOTAM MP: PAR 1400-1800Z++ Sat.
[2]When ALS inop, increase vis CAT ABCDE to ½ mile.
[3]When ALS inop, increase vis CAT ABCDE to 1 mile.
[4]When ALS inop, increase vis CAT AB to 1¼ miles, CAT CDE to 1⅜ miles.
[5]Sidestep within 2.5 DME of NPA TACAN (1.73 NM from THLD).
[6]Sidestep within 2.5 DME of NPA TACAN (1.94 NM from THLD).
[7]CAUTION: Wheel Crossing Height (WCH) for Group 3 (19 ft) and Group 4 (14 ft) is less than 20 ft.
[8]CAUTION: Wheel Crossing Height (WCH) for Group 3 (18 ft) and Group 4 (13 ft) is less than 20 ft.

TALLAHASSEE, FL Amdt 6B, 20JUN2019 (19171) (FAA) ELEV **83**

TALLAHASSEE INTL (TLH)

RADAR-1 135.8 317.4 T A

	RWY	GP/TCH/RPI	CAT	DA/ MDA-VIS	HAT/ HAA	CEIL-VIS	CAT	DA/ MDA-VIS	HAT/ HAA	CEIL-VIS
ASR	36		AB	**460**/24	398	(400-½)	CD	**460**/35	398	(400-¾)
	27		AB	**480**/24	422	(500-½)	CD	**480**/40	422	(500-¾)
	9		AB	**500**/55	435	(500-1¼)	CD	**500**-1¼	435	(500-1¼)
	18		AB	**560**-1	477	(500-1)	CD	**560**-1⅜	477	(500-1⅜)
C CIRCLING	ALL RWY		A	**580**-1	497	(500-1)	B	**600**-1	517	(600-1)
			C	**640**-1½	557	(600-1½)	D	**800**-2¼	717	(800-2¼)

When control tower closed, ASR NA.
Rwy 9 helicopter visibility reduction below RVR 4000 not authorized.

SE-3, 10 SEP 2020 to 05 NOV 2020

TYNDALL AFB (KPAM), (Panama City) FL Amdt 2, 21MAY20 (20142) (USAF) ELEV 17

RADAR[2] **- (E)** 125.2 392.1 (N above 5000') 120.825 379.3 (N below 5000') 124.15 338.35 (S above 5000') 119.775 317.45 (S below 5000') T

	RWY	GS/TCH/RPI	CAT	DH/ MDA-VIS	HAT/ HATh/ HAA	CEIL-VIS
PAR[1]	14L[3]	2.5°/50/1182	ABCDE	**214**/24	200	(200-½)
	32R[3]	2.5°/50/1145	ABCDE	**214**/24	200	(200-½)
	14R[5]	2.5°/36/815	ABCDE	**215**-¾	200	(200-¾)
	32L[6]	2.5°/41/940	ABCDE	**217**-¾	200	(200-¾)
ASR[1]	32R[4]		AB	**460**/24	446	(500-½)
			CDE	**460**/45	446	(500-⅞)
	32L		AB	**460**-1	443	(500-1)
			CDE	**460**-1⅜	443	(500-1⅜)
	14L[4]		AB	**480**/24	466	(500-½)
			CDE	**480**/50	466	(500-1)
	14R		AB	**480**-1	465	(500-1)
			CDE	**480**-1⅜	465	(500-1⅜)
C CIR	All Rwy		AB	**540**-1	523	(600-1)
			C	**560**-1½	543	(600-1½)
			D	**580**-2	563	(600-2)
			E	**620**-2¼	603	(700-2¼)

[1] When ASR out PAR not avbl.
[2] No-NOTAM preventive maint sked: DASR/STARS 0930-1130Z++ Mon-Fri. PAR 1200-1400Z++ Mon-Fri.
[3] When ALS inop, increase RVR to 40 and vis to ¾ mile.
[4] When ALS inop, increase CAT AB RVR to 55 and vis to 1 mile, CAT CDE vis to 1⅜ miles.
[5] CAUTION: Height Group 3 WCH 16', Height Group 4 WCH 11'.
[6] CAUTION: Height Group 4 WCH 16'.

WHITING FLD NAS-NORTH (KNSE), Milton, FL

Amdt 6 10SEP20 (20254) (USN) ELEV 199

RADAR[1] **-** Ctc PENSACOLA APP CON **(E)** 126.85 127.35 278.8 298.9 T

	RWY	GS/TCH/RPI	CAT	DH/ MDA-VIS	HAT/ HATh/ HAA	CEIL-VIS
ASR	14[2 4 6]		ABCDE	**520**-⅝	321	(400-⅝)
	23[4]		ABCDE	**540**-1	357	(400-1)
	5[5]		AB	**620**-1	440	(500-1
			CDE	**620**-1¼	440	(500-1¼)
C CIR[3]	5, 14, 23, 32		A	**620**-1	421	(500-1)
			B	**660**-1	461	(500-1)
			C	**680**-1½	481	(500-1½)
			DE	**760**-2	561	(600-2)

[1]No-NOTAM preventive maint sked: Mon 1300-1700Z++; Apch only avbl dur NDZ opr hr.
[2]When ALS inop, increase vis CAT ABCDE to 1 mile.
[3]Circling not authorized in sector SE of Rwy 5-23 and SW of Rwy 14-32.
[4]Vertical Descent Angle not coincident with VGSI angle.
[5]Step Down Fix at 3 NM from thld, 1180 min.
[6]Step Down Fix at 2 NM from thld, 840 min.

WHITING FLD NAS-SOUTH (KNDZ), Milton, FL

Amdt 6 10SEP20 (20254) (USN) ELEV **177**

RADAR[1] **-** Ctc PENSACOLA APP CON **(E)** 124.85 385.4 T

	RWY	GS/TCH/RPI	CAT	DH/ MDA-VIS	HAT/ HATh/ HAA	CEIL-VIS
PAR	32[4]	3.0°/58/1034	ABCDE	**422**-½	250	(300-½)
	23[2 11]	3.0°/41/671	ABCDE	**427**-¾	250	(300-¾)
PAR W/O GS	32[3 7]		ABCDE	**520**-⅝	348	(400-⅝)
	23[8]		ABCDE	**500**-1	323	(400-1)
ASR	32[9 6]		ABCDE	**560**-⅝	388	(400-⅝)
	23[9]		ABCDE	**540**-1	363	(400-1)
	14		AB	**620**-1	444	(500-1)
			CDE	**620**-1⅜	444	(500-1⅜)
	5[10]		AB	**620**-1	450	(500-1)
			CDE	**620**-1⅜	450	(500-1⅜)
C CIR	All Rwys[5]		A	**620**-1	443	(500-1)
			B	**640**-1	463	(500-1)
			C	**680**-1½	503	(600-1½)
			DE	**740**-2	563	(600-2)

[1]No-NOTAM preventive maint sked: Mon 1300-1700Z++.
[2]CAUTION: PAR TCH and RPI not coincident with PAPI.
[3]When ALS inop, increase vis CAT ABCDE to 1 mile.
[4]When ALS inop, increase vis CAT ABCDE to ¾ mile.
[5]Circling not authorized in sector NE of Rwy 14-32 and NW of Rwy 5-23. Circling authorized from PAR W/O GS and ASR only. Caution - Whiting Fld NAS - North 1 NM North.
[6]When ALS inop, increase vis CAT AB to 1 mile; CAT CDE to 1⅛ miles.
[7]Step Down Fix at 3 NM from TD, 1120 min.
[8]Step Down Fix at 2 NM from TDF, 840 min.
[9]Step Down Fix at 3 NM from thld, 1180 min.
[10]Step Down Fix at 2 NM from thld, 860 min.
[11]CAUTION: WCH for aircraft similar to B-747, KC-10, B-1, C-5 is 16 ft.

20086

LAND AND HOLD-SHORT OPERATIONS (LAHSO)

LAHSO is an acronym for "Land and Hold-Short Operations." These operations include landing and holding short of an intersection runway, an intersecting taxiway, or other predetermined points on the runway other than a runway or taxiway. Measured distance represents the available landing distance on the landing runway, in feet.

Specific questions regarding these distances should be referred to the air traffic manager of the facility concerned. The Aeronautical Information Manual contains specific details on hold-short operations and markings.

CITY/AIRPORT	LDG RWY	HOLD-SHORT POINT	AVBL LDG DIST
DAYTONA BEACH, FL			
DAYTONA BEACH INTL (DAB)	07L	TWY W	7,500 feet
	16	07L-25R	2,900 feet
	34	07L-25R	2,564 feet
FORT LAUDERDALE, FL			
FORT LAUDERDALE EXECUTIVE (FXE)	26	13-31	3,000 feet
	31	09-27	3,250 feet
JACKSONVILLE, FL			
JACKSONVILLE EXECUTIVE AT CRAIG (CRG)	05	14-32	3,600 feet
	14	05-23	3,650 feet
LAKELAND, FL			
LAKELAND LINDER RGNL (LAL)	05	09-27	2,500 feet
MIAMI, FL			
MIAMI INTL (MIA)	09	12-30	9,749 feet
	12	09-27	8,100 feet
ORLANDO, FL			
EXECUTIVE (ORL)	25	13-31	4,150 feet
ORLANDO SANFORD (SFB)	09C	18-36	3,150 feet
	09L	18-36	5,500 feet
	18	09R-27L	4,600 feet
	36	09L-27R	5,170 feet
ST. PETERSBURG-CLEARWATER, FL			
ST. PETERSBURG-CLEARWATER INTL (PIE)	18	04-22	7,557 feet
	22	18-36	4,514 feet
SARASOTA (BRADENTON), FL			
SARASOTA/BRADENTON INTL (SRQ)	14	04-22	3,800 feet
TAMPA, FL			
TAMPA INTL (TPA)	19L	10-28	5,650 feet
	28	01R-19L	4,350 feet
TITUSVILLE, FL			
SPACE COAST RGNL (TIX)	09	18-36	4,225 feet
	36	09-27	3,750 feet
VERO BEACH, FL			
VERO BEACH RGNL (VRB)	30L	04-22	4,700 feet
WEST PALM BEACH,			
PALM BEACH INTL (PBI)	10L	14-32	3,117 feet
	14	10L-28R	4,295 feet
	28R	14-32	3,725 feet

20086

SE-3, 10 SEP 2020 to 05 NOV 2020

19227

HOT SPOTS

An "airport surface hot spot" is a location on an aerodrome movement area with a history or potential risk of collision or runway incursion, and where heightened attention by pilots/drivers is necessary.

A "hot spot" is a runway safety related problem area on an airport that presents increased risk during surface operations. Typically it is a complex or confusing taxiway/taxiway or taxiway/runway intersection. The area of increased risk has either a history of or potential for runway incursions or surface incidents, due to a variety of causes, such as but not limited to: airport layout, traffic flow, airport marking, signage and lighting, situational awareness, and training. Hot spots are depicted on airport diagrams as open circles or polygons designated as "HS 1", "HS 2", etc. and tabulated in the list below with a brief description of each hot spot. Hot spots will remain charted on airport diagrams until such time the increased risk has been reduced or eliminated.

CITY/AIRPORT	HOT SPOT	DESCRIPTION*
DAYTONA BEACH, FL		
DAYTONA BEACH INTL (DAB)	HS 1	Int of Twy W and Twy S.
FORT LAUDERDALE, FL		
FORT LAUDERDALE EXECUTIVE (FXE)	HS 1	Int of Twy B and Rwy 09-27.
	HS 2	Int of Twy A and Rwy 13-31.
	HS 3	Int of Twy C, Twy B and Rwy 13-31.
FORT LAUDERDALE, FL		
FORT LAUDERDALE-HOLLYWOOD INTL (FLL)	HS 1	Twy Q at Rwy 10L-28R.
FORT MYERS, FL		
PAGE FIELD (FMY)	HS 1	Multiple twy ints.
FORT MYERS, FL		
SOUTHWEST FLORIDA INTL (RSW)	HS 1	Twy G1 is directly aligned with Twy F2.
	HS 2	When ldg Rwy 06, Twy F6 high speed exit sign is immediately before the Twy F5 reverse high speed.
FORT PIERCE,FL		
TREASURE COAST INTL (FPR)	HS 1	Maintain vigilance confusing int.
	HS 2	Maintain vigilance pilots confuse Rwy 14 as Twy B.
	HS 3	Confusing int; pilots have used Twy A as a rwy.
GAINESVILLE, FL		
GAINESVILLE RGNL (GNV)	HS 1	Rwy 11 Apch Hold Position.
	HS 2	Rwy 07 and Rwy 11 apch ends.
	HS 3	Twy D and Twy B lead to Rwy 25 and Rwy 29.
HOLLYWOOD, FL		
NORTH PERRY (HWO)	HS 1	Southbound on Twy D for Rwy 28R departures.
	HS 2	The hold line for Rwy 01L is also the hold line for Rwy 10R.
	HS 3	Aircraft taxiing on Twy L westbound to depart on Rwy 01L-19R.
MIAMI, FL		
MIAMI EXECUTIVE (TMB)	HS 1	Twy H and Twy E hold lines are in close proximity to Rwy 13-31.
MIAMI, FL		
MIAMI INTL (MIA)	HS 1	Short twy risk.
	HS 2	Rwy 27 and Rwy 30 wrong rwy departure risk.
	HS 3	Short twy between rwys.
	HS 4	Multiple rwy ends close together. Some hold lines dependent upon rwy in use.
MIAMI, FL		
MIAMI OPA LOCKA EXECUTIVE (OPF)	HS 1	Surface painted LOCATION and DIRECTION signs ONLY.
NAPLES, FL		
NAPLES MUNI (APF)	HS 1	Maint vigilance confusing twy int.

(SEE CONTINUATION PAGE FOR MORE LISTINGS)

19227

SE-3, 10 SEP 2020 to 05 NOV 2020

20254

HOT SPOTS

(CONTINUED)

CITY/AIRPORT	HOT SPOT	DESCRIPTION*
NEW SMYRNA BEACH, FL		
NEW SMYRNA BEACH MUNI (EVB)	HS 1	Twy E and Rwy 25 and Rwy 20.
	HS 2	Twy B, Twy E and Rwy 20.
ORLANDO, FL		
EXECUTIVE (ORL)	HS 1	Rwy 25 and Twy E.
	HS 2	Rwy 07 and Twy A3.
ORLANDO SANFORD INTL (SFB)	HS 1	Twy C is beyond the Rwy 09C APCH hold sign and marking.
PENSACOLA, FL		
PENSACOLA INTL (PNS)	HS 1	Be alert to multiple twy and rwy crossing points surrounding the int of Rwy 17-35 and Rwy 08-26.
POMPANO BEACH, FL		
POMPANO BEACH AIRPARK (PMP)	HS 1	Maintain vigilance confusing twy configuration.
	HS 2	Maintain vigilance confusing twy configuration.
ST. AUGUSTINE, FL		
NORTHEAST FLORIDA RGNL (SGJ)	HS 1	Maintain vigilance ramp/twy close proximity to rwy.
	HS 2	Maintain vigilance ramp close proximity to Rwy 02 and Rwy 06 possible wrong surface departure.
	HS 3	Twy B6 APCH hold.
SAN JUAN, PR		
LUIS MUNOZ MARIN INTL (SJU)	HS 1	Maintain vigilance highly congested area.
	HS 2	Maintain vigilance highly congested area.
SARASOTA/BRADENTON, FL		
SARASOTA/BRADENTON INTL (SRQ)	HS 1	Int of Rwy 14-32 and Rwy 04-22.
STUART, FL		
WITHAM FIELD (SUA)	HS 1	Int rwys, wrong rwy departure risk.
	HS 2	Rwy 12 and Twy A1.
TITUSVILLE, FL		
SPACE COAT RGNL (TIX)	HS 1	Maintain vigilance confusing twy int.
WEST PALM BEACH, FL		
PALM BEACH INTL (PBI)	HS 1	Rwy 10L and Twy L.
	HS 2	Missing left turn from Twy F to Twy L.

*See appropriate Chart Supplement HOT SPOT table for additional information.

20254

SE-3, 10 SEP 2020 to 05 NOV 2020

ALMA TWO ARRIVAL

AL-5570 (FAA)

JACKSONVILLE, FLORIDA

JACKSONVILLE APP CON
127.0 269.9
CECIL ATIS
125.275
CRAIG MUNI ATIS
125.4
JACKSONVILLE INTL D-ATIS
125.85
JACKSONVILLE NAS ATIS
290.425
MAYPORT NS ATIS★
236.775

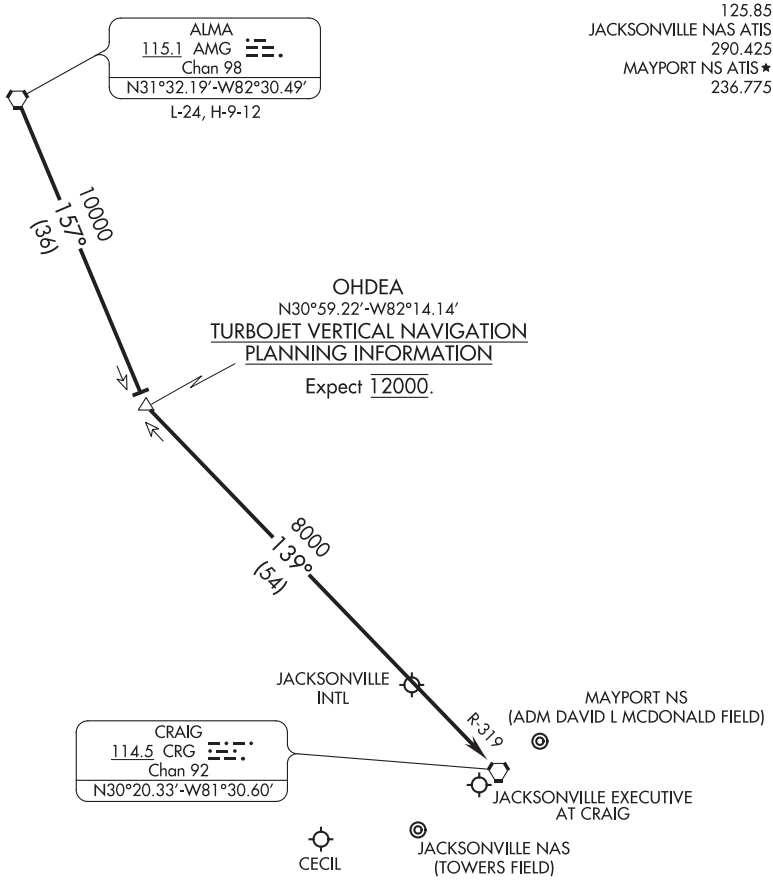

NOTE: DME required.

NOTE: Chart not to scale.

ARRIVAL DESCRIPTION

From over ALMA VORTAC via AMG R-157 to OHDEA INT, then via CRG R-319 to CRG VORTAC. Expect radar vectors to final approach course.

SE-3, 10 SEP 2020 to 05 NOV 2020

ALMA TWO ARRIVAL

JACKSONVILLE, FLORIDA

(ANNEY.ANNEY4) 20254 AL-257 (FAA)

ANNEY FOUR ARRIVAL

MIAMI, FLORIDA

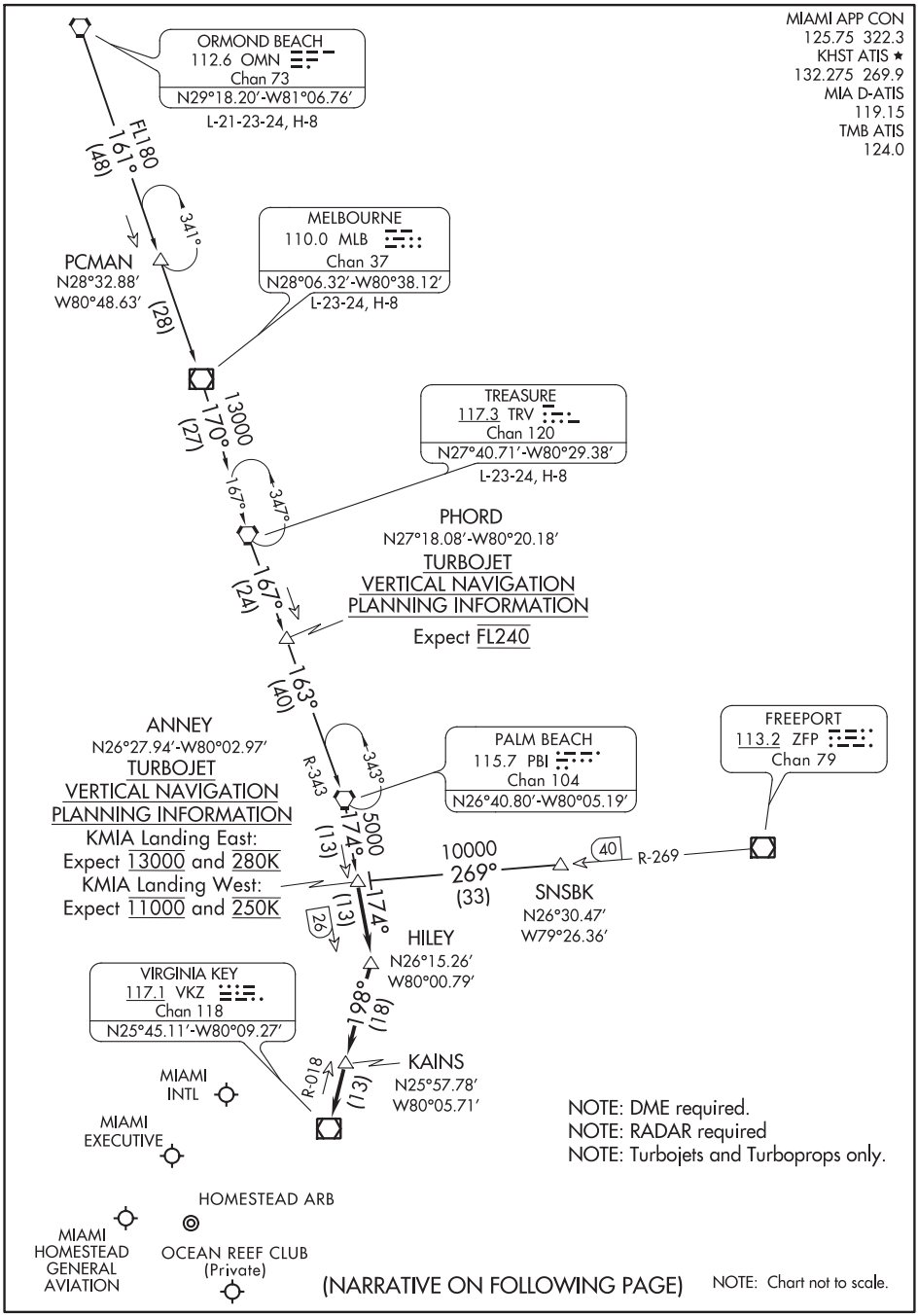

SE-3, 10 SEP 2020 to 05 NOV 2020

SE-3, 10 SEP 2020 to 05 NOV 2020

ARRIVAL ROUTE DESCRIPTION

MELBOURNE TRANSITION (MLB.ANNEY4): From over MLB VOR/DME on MLB R-170 to TRV VORTAC, then on TRV R-167 to PHORD, then on PBI R-343 to PBI VORTAC, then on PBI R-174 to ANNEY. Thence . . . .
ORMOND BEACH TRANSITION (OMN.ANNEY4): From over OMN VORTAC on OMN R-161 to MLB VORTAC, then on MLB R-170 to TRV VORTAC, then on TRV R-167 to PHORD, then on PBI R-343 to PBI VORTAC, then on PBI R-174 to ANNEY. Thence . . .
SNSBK TRANSITION (SNSBK.ANNEY4): From over SNSBK on ZFP R-269 to ANNEY. Thence. . . .
TREASURE TRANSITION (TRV.ANNEY4): From over TRV VORTAC on TRV R-167 to PHORD, then on PBI R-343 to PBI VORTAC, then on PBI R-174 to ANNEY. Thence . . . .

. . . . From over ANNEY on PBI R-174 to HILEY/PBI 26 DME, then on VKZ R-018 to KAINS/VKZ 13 DME, then on VKZ R-018 to VKZ VOR/DME. Expect RADAR vectors to final approach course after KAINS.

SE-3, 10 SEP 2020 to 05 NOV 2020
SE-3, 10 SEP 2020 to 05 NOV 2020

(BAIRN.BAIRN4) 20198

BAIRN FOUR ARRIVAL (RNAV)

AL-571 (FAA)

ORLANDO, FLORIDA

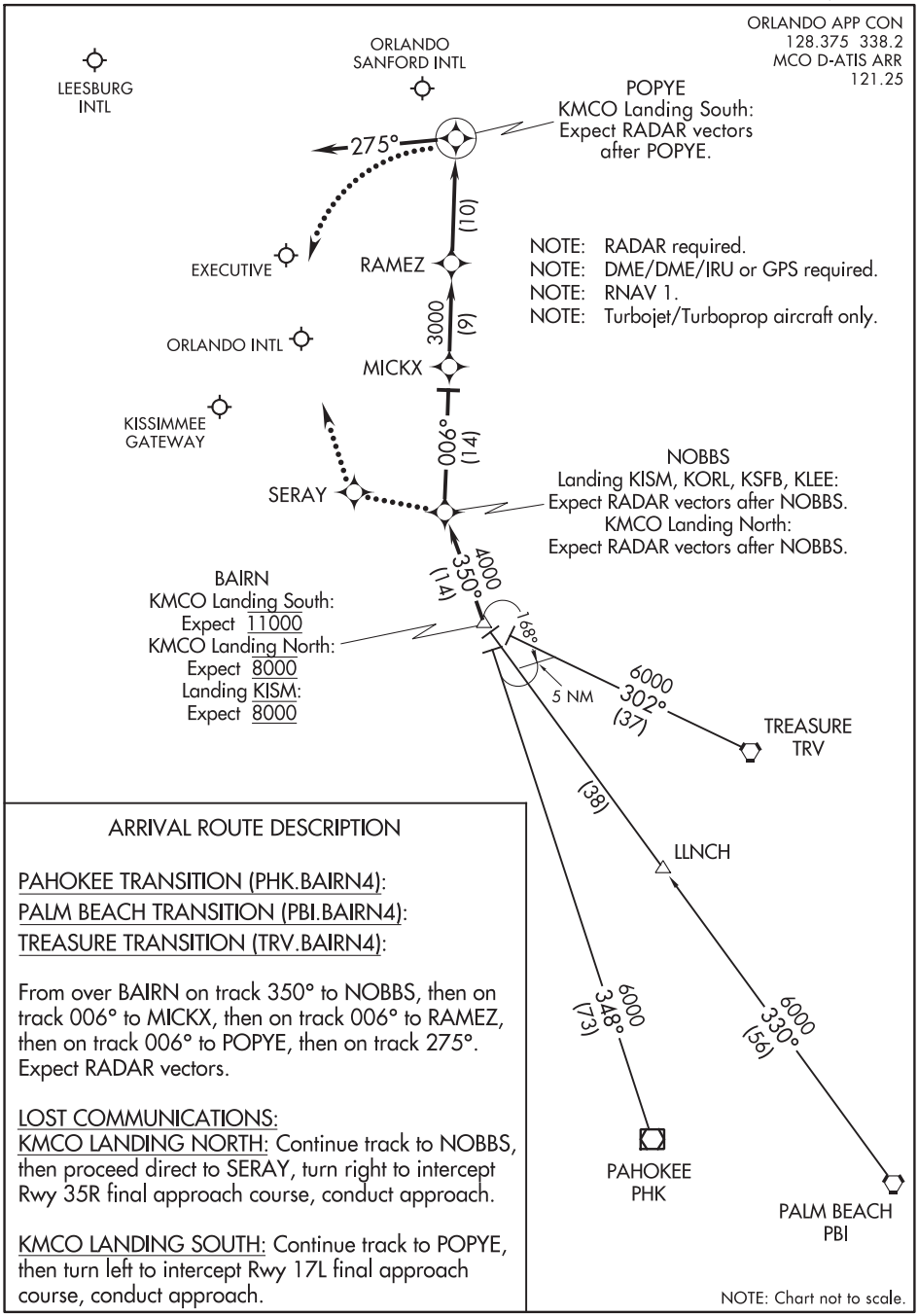

SE-3, 10 SEP 2020 to 05 NOV 2020

SE-3, 10 SEP 2020 to 05 NOV 2020

ARRIVAL ROUTE DESCRIPTION

PAHOKEE TRANSITION (PHK.BAIRN4):
PALM BEACH TRANSITION (PBI.BAIRN4):
TREASURE TRANSITION (TRV.BAIRN4):

From over BAIRN on track 350° to NOBBS, then on track 006° to MICKX, then on track 006° to RAMEZ, then on track 006° to POPYE, then on track 275°. Expect RADAR vectors.

LOST COMMUNICATIONS:
KMCO LANDING NORTH: Continue track to NOBBS, then proceed direct to SERAY, turn right to intercept Rwy 35R final approach course, conduct approach.

KMCO LANDING SOUTH: Continue track to POPYE, then turn left to intercept Rwy 17L final approach course, conduct approach.

BAIRN FOUR ARRIVAL (RNAV)

ORLANDO, FLORIDA

(BAIRN.BAIRN4) 27APR17

BEANO THREE ARRIVAL (RNAV)

LUIS MUNOZ MARIN INTL
SAN JUAN, PUERTO RICO

SAN JUAN APP CON
(West & Southwest)
119.4 269.2
(North & East)
120.9 290.2
D-ATIS
125.8

ARRIVAL ROUTE DESCRIPTION

ELMUC TRANSITION (ELMUC.BEANO3):

Landing East Rwy 08: From over BEANO on track 140° to MYLET, then on track 154° to WESEN.

HARDE TRANSITION (HARDE.BEANO3):

Landing East Rwy 10: From over BEANO on track 140° to MYLET, then on track 140° to TNNER.

KATOK TRANSITION (KATOK.BEANO3):

Landing West Rwy 26/28: From over BEANO on track 105° to MAELO, then on track 105° heading. Expect radar vectors.

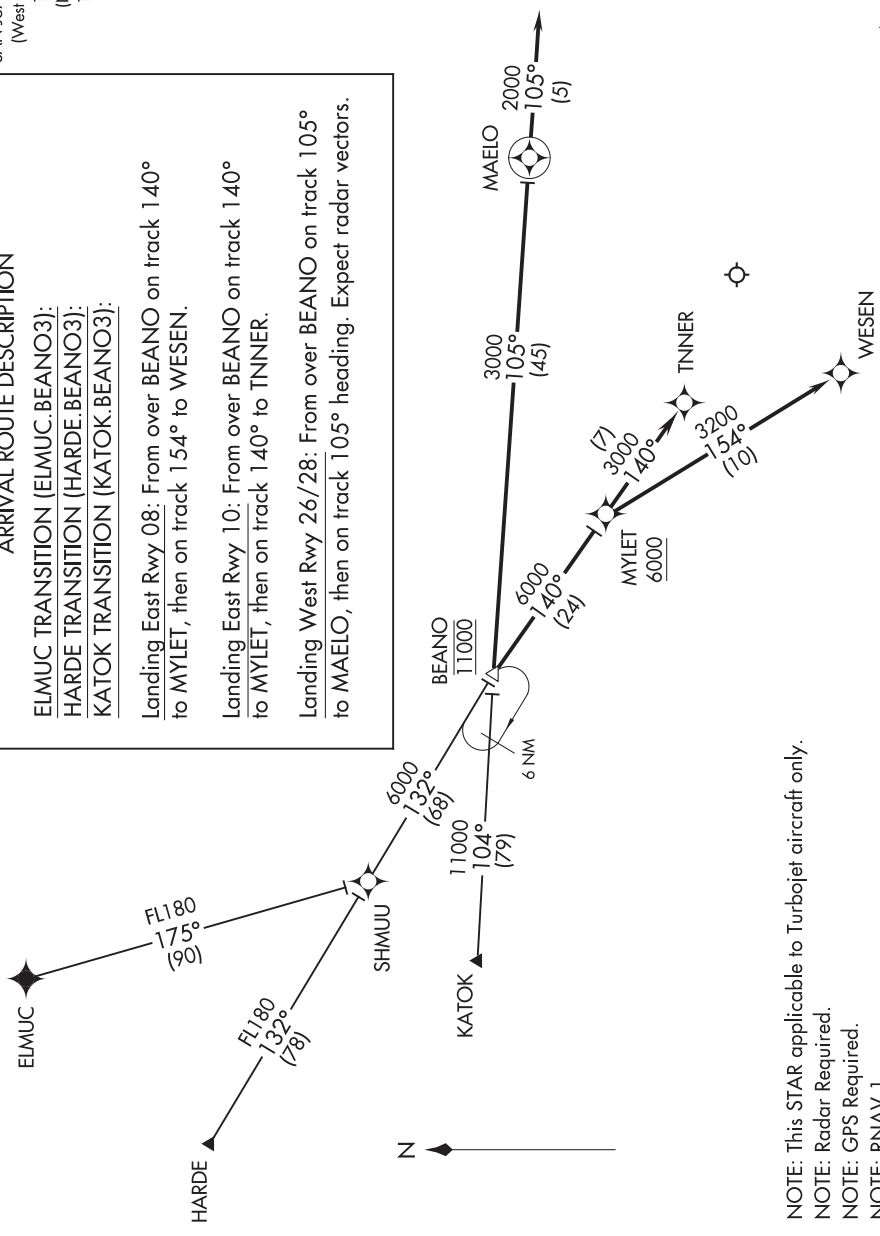

NOTE: Chart not to scale.

NOTE: This STAR applicable to Turbojet aircraft only.
NOTE: Radar Required.
NOTE: GPS Required.
NOTE: RNAV 1.

SE-3, 10 SEP 2020 to 05 NOV 2020

SE-3, 10 SEP 2020 to 05 NOV 2020

20198

BITHO SEVEN ARRIVAL (BITHO.BITHO7)

AL-571 (FAA)

ORLANDO, FLORIDA

ORLANDO APP CON
128.375 338.2
MCO D-ATIS ARR
121.25

ORMOND BEACH
112.6 OMN
Chan 73
N29°18.20′ - W81°06.76′
L-21-23-24, H-8

R-356

3000
176°
(17)

R-099

OCALA
113.7 OCF
Chan 84

LAMMA
N29°00.87′ - W81°05.38′
TURBOJET VERTICAL NAVIGATION PLANNING INFORMATION
Expect clearance to cross at 15000′ landing Patrick AFB, Melbourne Intl, and Merritt Island.
Expect clearance to cross at 12000′ landing Orlando Intl, Kissimmee Gateway, Space Coast Rgnl, Cape Canaveral AFS Skid Strip, and NASA Shuttle Landing Facility.
NOTE: Orlando Intl landing south: Expect clearance to cross at 250K IAS.

25

(8)

JESUP
N28°53.31′
W81°04.78′

30

(5)

COZMO
N28°47.95′ - W81°04.36′
TURBOJET VERTICAL NAVIGATION PLANNING INFORMATION
Expect clearance to cross at 10000′ landing Orlando Intl Runway 18.

R-033

R-042

(10)

40

R-070

NASA SHUTTLE LANDING FACILITY

ORLANDO
112.2 ORL
Chan 59

SPACE COAST RGNL

BITHO
N28°37.86′ - W81°03.56′
TURBOJET VERTICAL NAVIGATION PLANNING INFORMATION
Expect clearance to cross at 8000′ landing NASA Shuttle Landing Facility, Cape Canaveral AFS Skid Strip, Merritt Island, Patrick AFB, and Melbourne Intl.

ORLANDO INTL

CAPE CANAVERAL AFS SKID STRIP

MERRITT ISLAND

KISSIMMEE GATEWAY

PATRICK AFB

MELBOURNE INTL

NOTE: Chart not to scale.

From over OMN VORTAC via OMN R-176 to BITHO INT. Expect radar vectors to final approach course after BITHO INT.

BITHO SEVEN ARRIVAL (BITHO.BITHO7)

ORLANDO, FLORIDA

03DEC98

SE-3, 10 SEP 2020 to 05 NOV 2020

BLOND FIVE ARRIVAL (RNAV)

TAMPA, FLORIDA

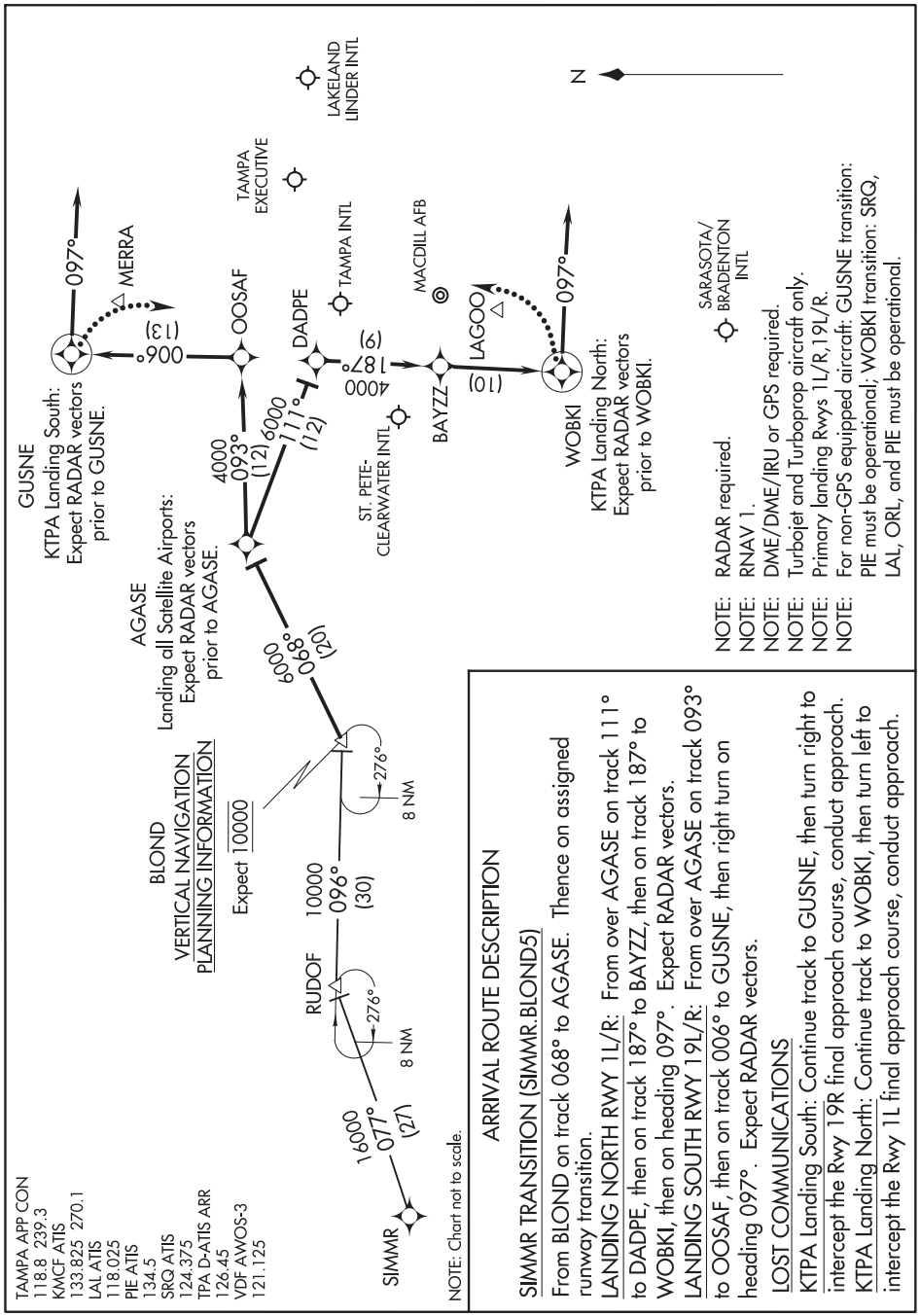

(BLUFI.BLUFI4) 20254

AL-744 (FAA)

BLUFI FOUR ARRIVAL

FORT LAUDERDALE, FLORIDA

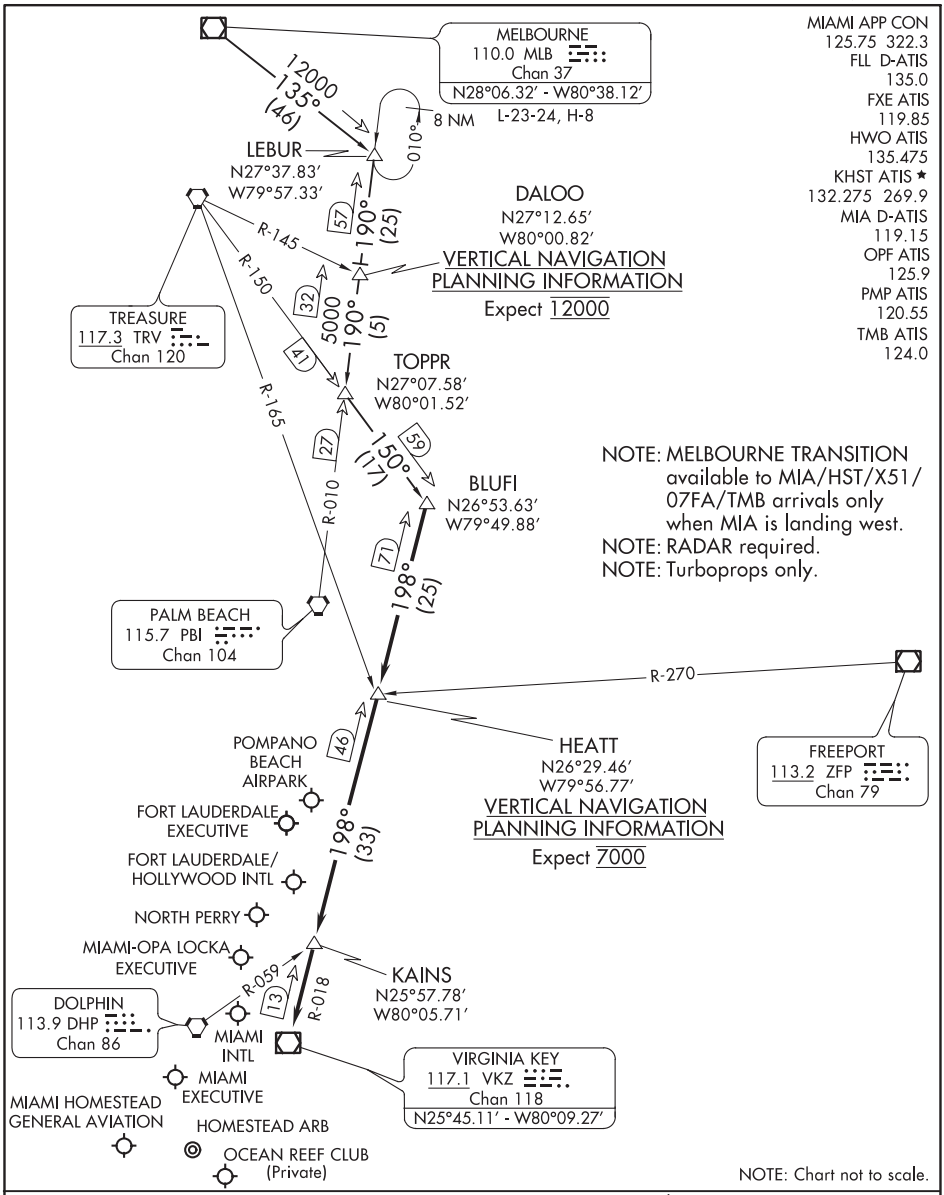

MELBOURNE TRANSITION (MLB.BLUFI4): From over MLB VOR/DME on MLB R-135 to LEBUR INT/MLB 46 DME, then on PBI R-010 to TOPPR INT/PBI 30 DME, then on TRV R-150 to BLUFI INT. Thence . . .

. . . from over BLUFI INT/VKZ 71 DME on VKZ R-018 to HEATT INT/VKZ 46 DME, then on VKZ R-018 to KAINS INT, then on VKZ R-018 to VKZ VOR/DME. Expect RADAR vectors to final approach course after KAINS INT.

BLUFI FOUR ARRIVAL

FORT LAUDERDALE, FLORIDA

(BLUFI.BLUFI4) 22JUN17

SE-3, 10 SEP 2020 to 05 NOV 2020

BRDGE EIGHT ARRIVAL

TAMPA, FLORIDA

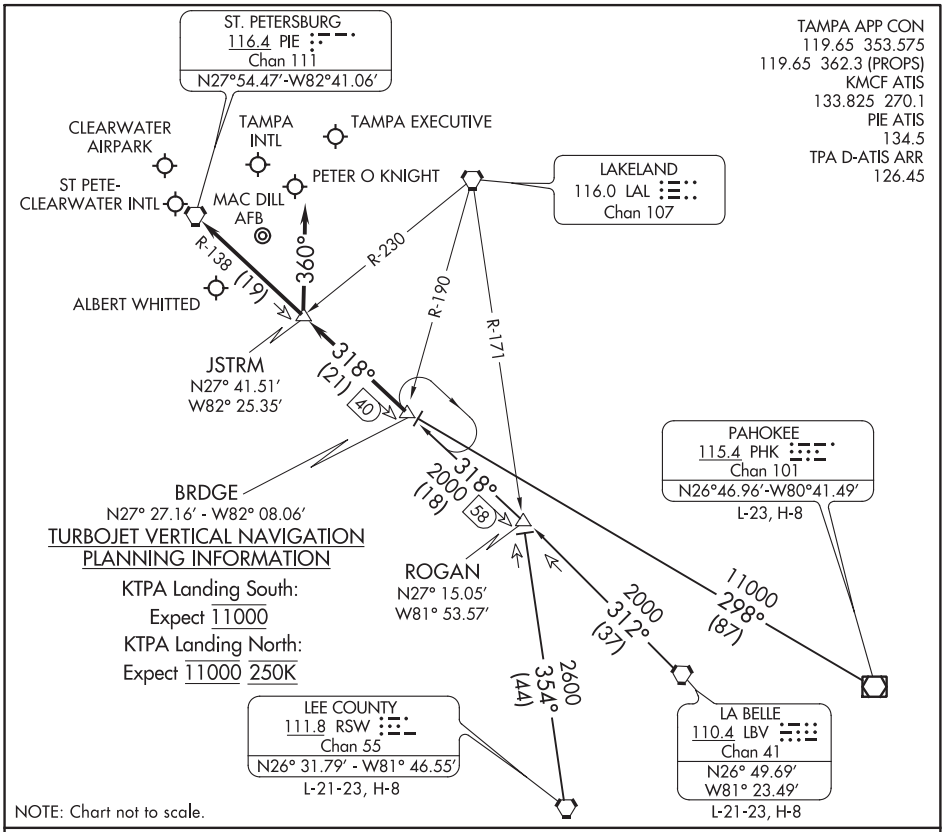

ARRIVAL ROUTE DESCRIPTION

LA BELLE TRANSITION (LBV.BRDGE8): From over LBV VORTAC on LBV R-312 & PIE R-138 to BRDGE INT. Thence. . . .
LEE COUNTY TRANSITION (RSW.BRDGE8): From over RSW VORTAC on RSW R-354 to ROGAN INT, then on PIE R-138 to BRDGE INT. Thence. . . .
PAHOKEE TRANSITION (PHK.BRDGE8): From over PHK VOR/DME on PHK R-298 to BRDGE INT. Thence. . . .

KTPA:
. . . .RWY 19L/R: From over BRDGE INT on PIE R-138 to JSTRM INT. Depart JSTRM INT heading 360° for vector to final approach course.
. . . .RWY 01L/R: From over BRDGE INT on PIE R-138 to PIE VORTAC. Expect RADAR vector to final approach course after BRDGE INT.

KPIE, KCLW, KTPF, KSPG, KMCF, KVDF:
. . . .From over BRDGE INT on PIE R-138 to PIE VORTAC. Expect RADAR vector to final approach course/airport after BRDGE INT.

LOST COMMUNICATIONS: STANDARD.

SE-3, 10 SEP 2020 to 05 NOV 2020
SE-3, 10 SEP 2020 to 05 NOV 2020

(UGENE.BUGGZ4) 20198 AL-571 (FAA)

BUGGZ FOUR ARRIVAL (RNAV)

ORLANDO, FLORIDA

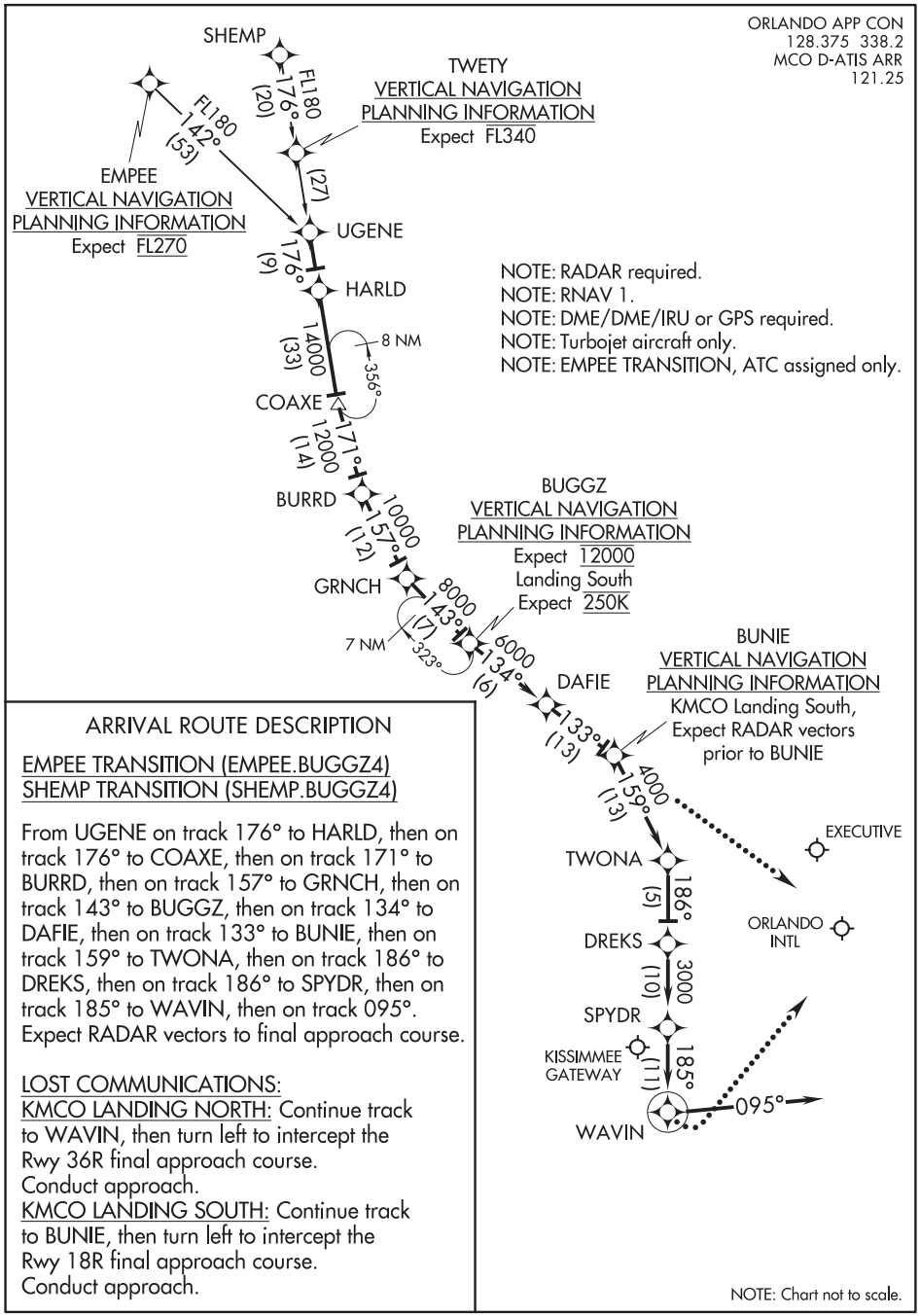

ARRIVAL ROUTE DESCRIPTION

EMPEE TRANSITION (EMPEE.BUGGZ4)
SHEMP TRANSITION (SHEMP.BUGGZ4)

From UGENE on track 176° to HARLD, then on track 176° to COAXE, then on track 171° to BURRD, then on track 157° to GRNCH, then on track 143° to BUGGZ, then on track 134° to DAFIE, then on track 133° to BUNIE, then on track 159° to TWONA, then on track 186° to DREKS, then on track 186° to SPYDR, then on track 185° to WAVIN, then on track 095°. Expect RADAR vectors to final approach course.

LOST COMMUNICATIONS:
KMCO LANDING NORTH: Continue track to WAVIN, then turn left to intercept the Rwy 36R final approach course. Conduct approach.
KMCO LANDING SOUTH: Continue track to BUNIE, then turn left to intercept the Rwy 18R final approach course. Conduct approach.

SE-3, 10 SEP 2020 to 05 NOV 2020

BUGGZ FOUR ARRIVAL (RNAV)

ORLANDO, FLORIDA

(UGENE.BUGGZ4) 28FEB19

CAYSL FOUR ARRIVAL (RNAV)

BOCA RATON (BCT)
BOCA RATON, FLORIDA

PALM BEACH APP CON
125.2 343.6

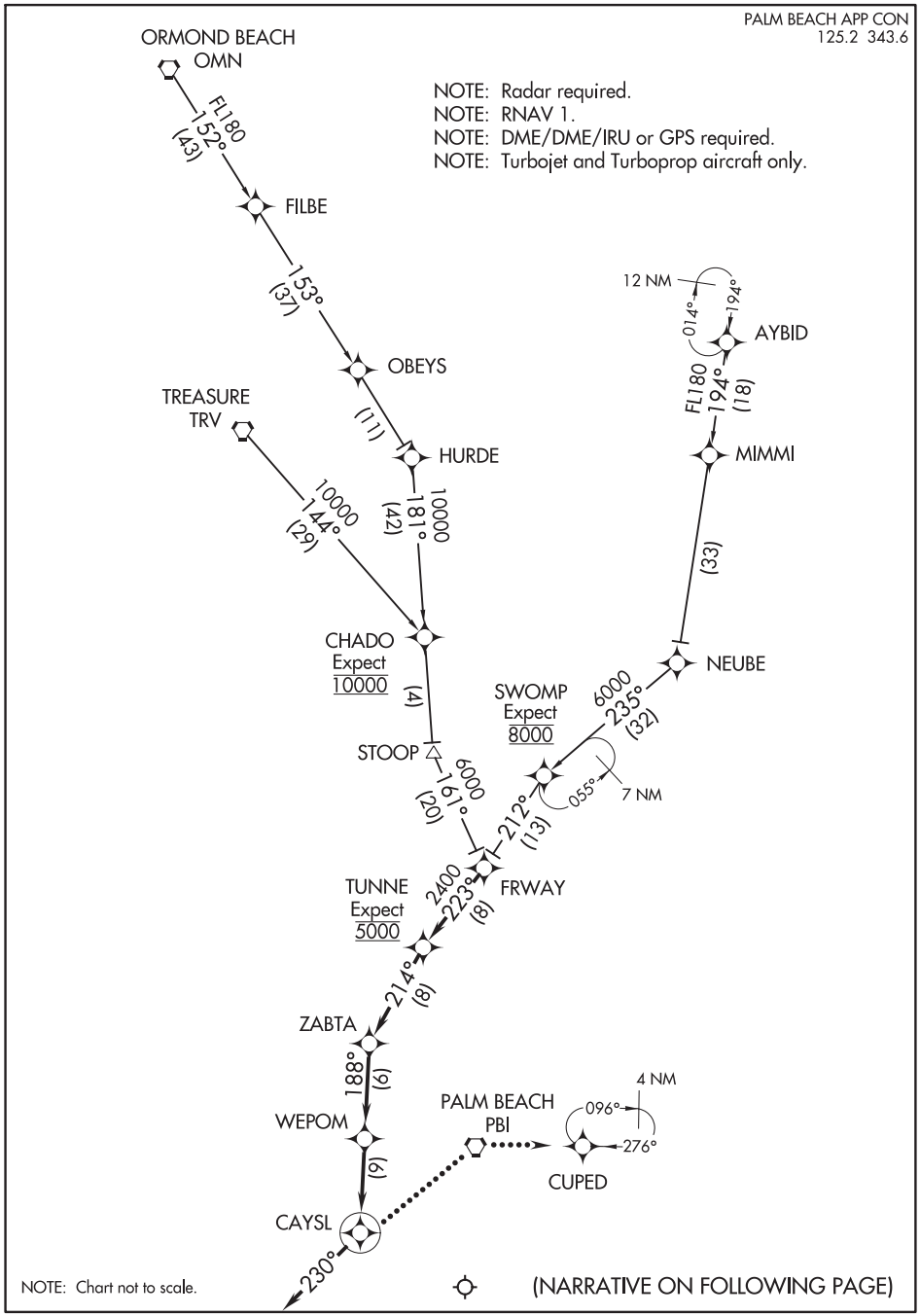

NOTE: Radar required.
NOTE: RNAV 1.
NOTE: DME/DME/IRU or GPS required.
NOTE: Turbojet and Turboprop aircraft only.

NOTE: Chart not to scale.

(NARRATIVE ON FOLLOWING PAGE)

SE-3, 10 SEP 2020 to 05 NOV 2020

CAYSL FOUR ARRIVAL (RNAV)

BOCA RATON, FLORIDA
BOCA RATON (BCT)

ARRIVAL ROUTE DESCRIPTION

AYBID TRANSITION (AYBID.CAYSL4)
ORMOND BEACH TRANSITION (OMN.CAYSL4)
TREASURE TRANSITION (TRV.CAYSL4)

From FRWAY track 223° to TUNNE, then on track 214° to ZABTA.

Landing Rwy 5: From ZABTA on track 188° to WEPOM, then on track 188° to CAYSL, then on 230° heading or as assigned by ATC.
Expect radar vectors to final approach course.

Landing Rwy 23: From ZABTA on track 188° to WEPOM.
Expect RNAV (RNP) Z Rwy 23 approach, or radar vectors to final approach course.

LOST COMMUNICATIONS: From over CAYSL, left turn direct PBI VORTAC, then direct CUPED and hold. Maintain 3000.

CHAKA FOUR ARRIVAL (RNAV)

LUIS MUNOZ MARIN INTL
SAN JUAN, PUERTO RICO

ARRIVAL ROUTE DESCRIPTION

ST MAARTEN TRANSITION (PJM.CHAKA4):

Landing East Rwy 08: From CHAKA on track 279° to REKUA, then on track 260° to PLENA, then on track 347° to WESEN.

Landing East Rwy 10: From CHAKA on track 279° to REKUA, then on track 281° to GARCY, then on track 011° to TNNER.

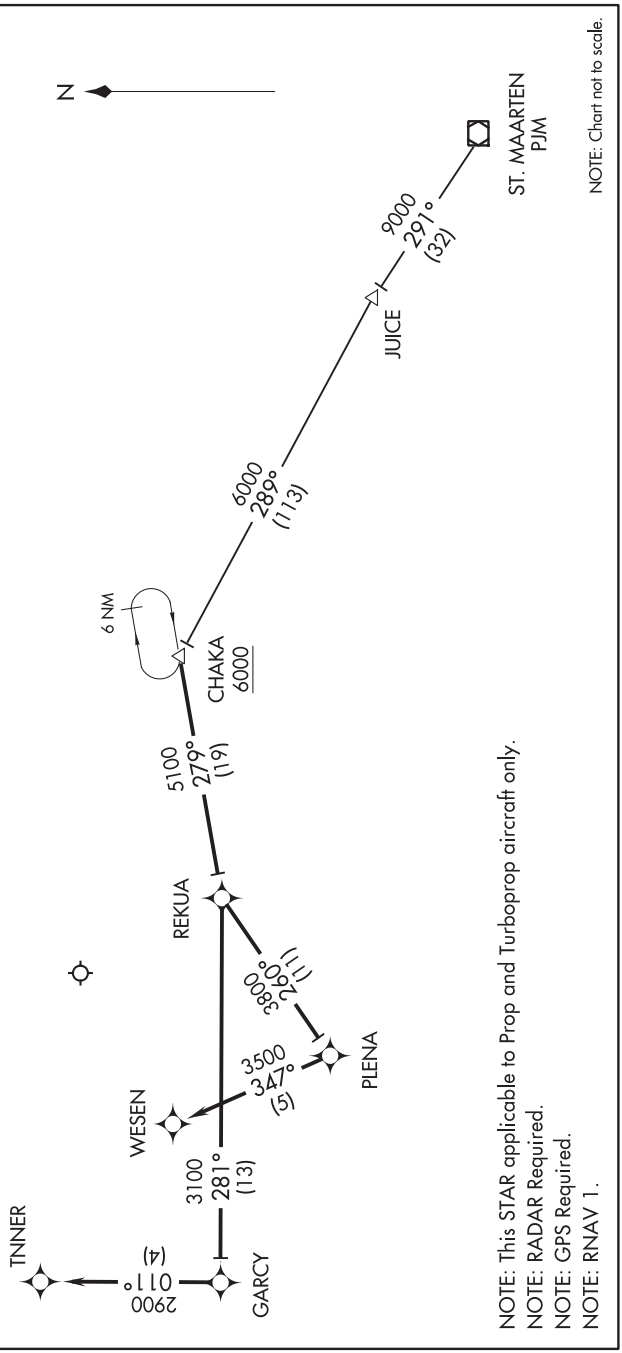

SAN JUAN APP CON
(West & Southwest)
119.4 269.2
(North & East)
120.9 290.2
D-ATIS
125.8

NOTE: This STAR applicable to Prop and Turboprop aircraft only.
NOTE: RADAR Required.
NOTE: GPS Required.
NOTE: RNAV 1.

NOTE: Chart not to scale.

SE-3, 10 SEP 2020 to 05 NOV 2020

SE-3, 10 SEP 2020 to 05 NOV 2020

(CLAMP.CLAMP7) 20198

AL-640 (FAA)

CLAMP SEVEN ARRIVAL

SARASOTA/BRADENTON, FLORIDA

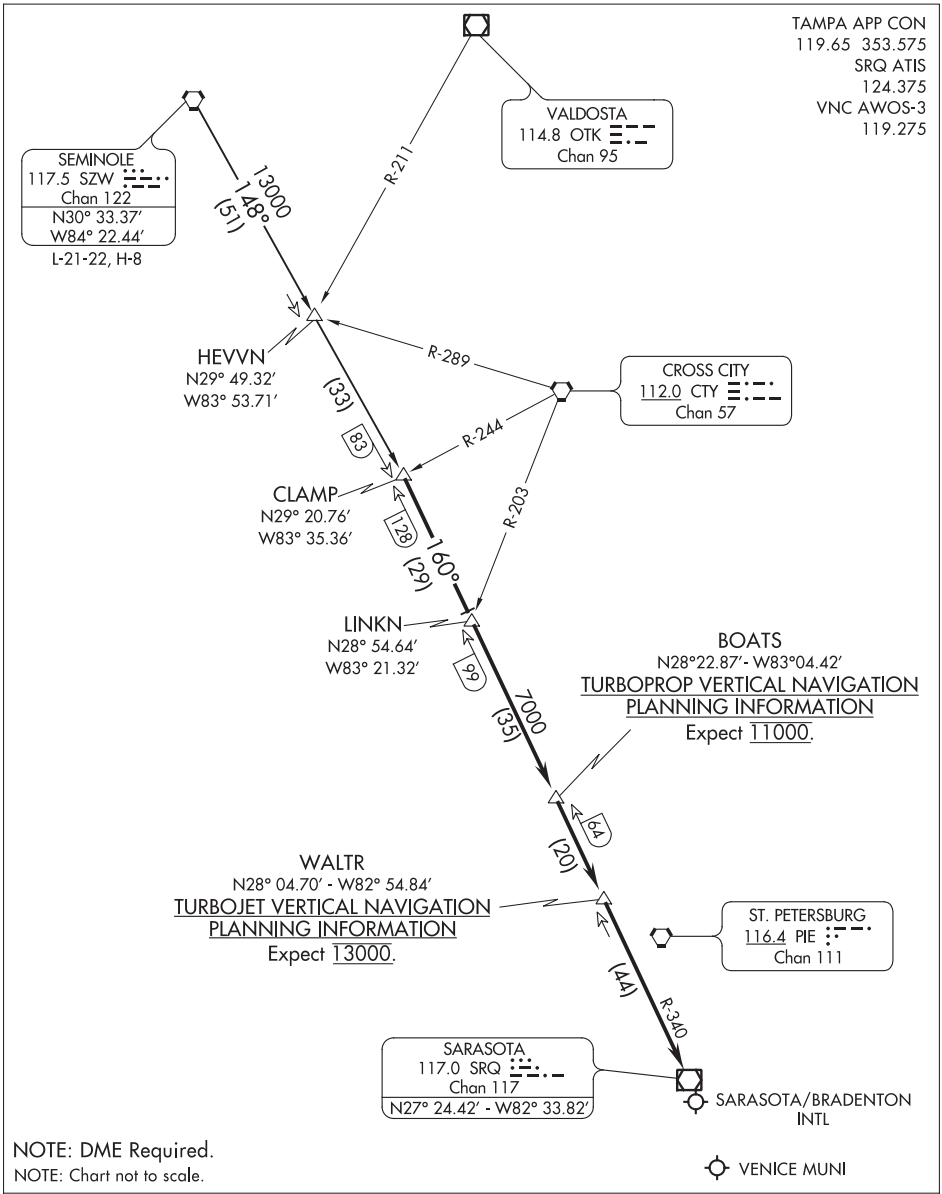

NOTE: DME Required.

NOTE: Chart not to scale.

SEMINOLE TRANSITION (SZW.CLAMP7): From over SZW VORTAC via SZW R-148 to CLAMP INT. Thence . . .

. . . From over CLAMP INT via SRQ R-340 to SRQ VOR/DME. Expect RADAR vectors to final approach course after WALTR.

SE-3, 10 SEP 2020 to 05 NOV 2020

CLAMP SEVEN ARRIVAL

SARASOTA/BRADENTON, FLORIDA

CORLL ONE ARRIVAL

ORLANDO, FLORIDA

JACKSONVILLE CENTER
126.35
DAYTONA BEACH APP CON
118.85
ORLANDO APP CON
135.3 351.9
ORL ATIS
127.25
SFB ATIS
125.975

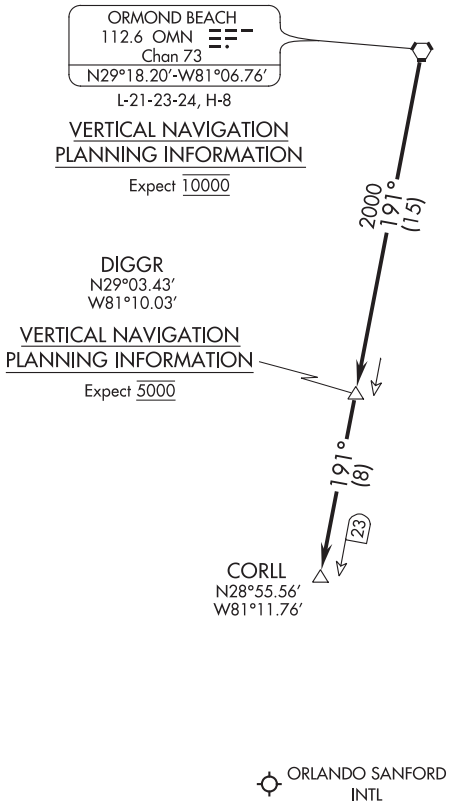

NOTE: RADAR and DME required.
NOTE: Expect RADAR vectors to destination airport or final approach course at CORLL INT.

NOTE: Chart not to scale.

ARRIVAL ROUTE DESCRIPTION

From over OMN VORTAC via OMN R-191 to CORLL INT. MEA 2000.
Expect RADAR vectors to final approach course.

(COSTR.COSTR3) 20198

COSTR THREE ARRIVAL (RNAV)

AL-571 (FAA)

ORLANDO, FLORIDA

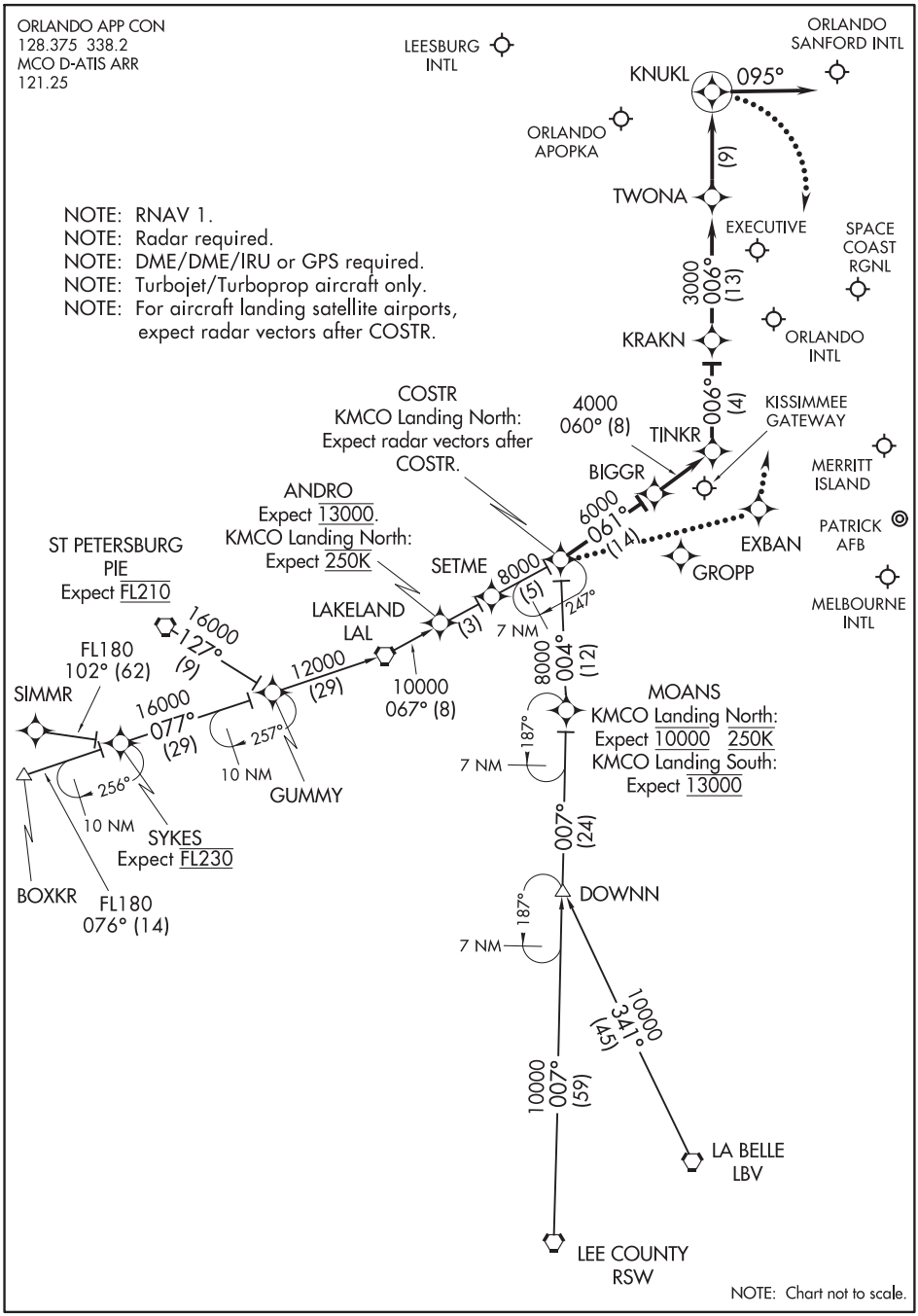

NOTE: Chart not to scale.

SE-3, 10 SEP 2020 to 05 NOV 2020

SE-3, 10 SEP 2020 to 05 NOV 2020

COSTR THREE ARRIVAL (RNAV)

ORLANDO, FLORIDA

(COSTR.COSTR3) 29MAY14

ARRIVAL ROUTE DESCRIPTION

BOXKR TRANSITION (BOXKR.COSTR3):
LA BELLE TRANSITION (LBV.COSTR3):
LEE COUNTY TRANSITION (RSW.COSTR3):
SIMMR TRANSITION (SIMMR.COSTR3):
ST. PETERSBURG TRANSITION (PIE.COSTR3):

From over COSTR on track 061° to BIGGR, then as depicted to KNUKL, then on track 095°. Expect radar vectors.

LOST COMMUNICATIONS:
KMCO LANDING NORTH: Continue track to COSTR, then proceed direct to EXBAN, turn left to intercept the Rwy 36L final approach course, conduct approach.

KMCO LANDING SOUTH: Continue track to KNUKL, turn right to intercept the Rwy 18R final approach course, conduct approach.

SE-3, 10 SEP 2020 to 05 NOV 2020

CURSO FIVE ARRIVAL (RNAV) Transition Routes

MIAMI, FLORIDA

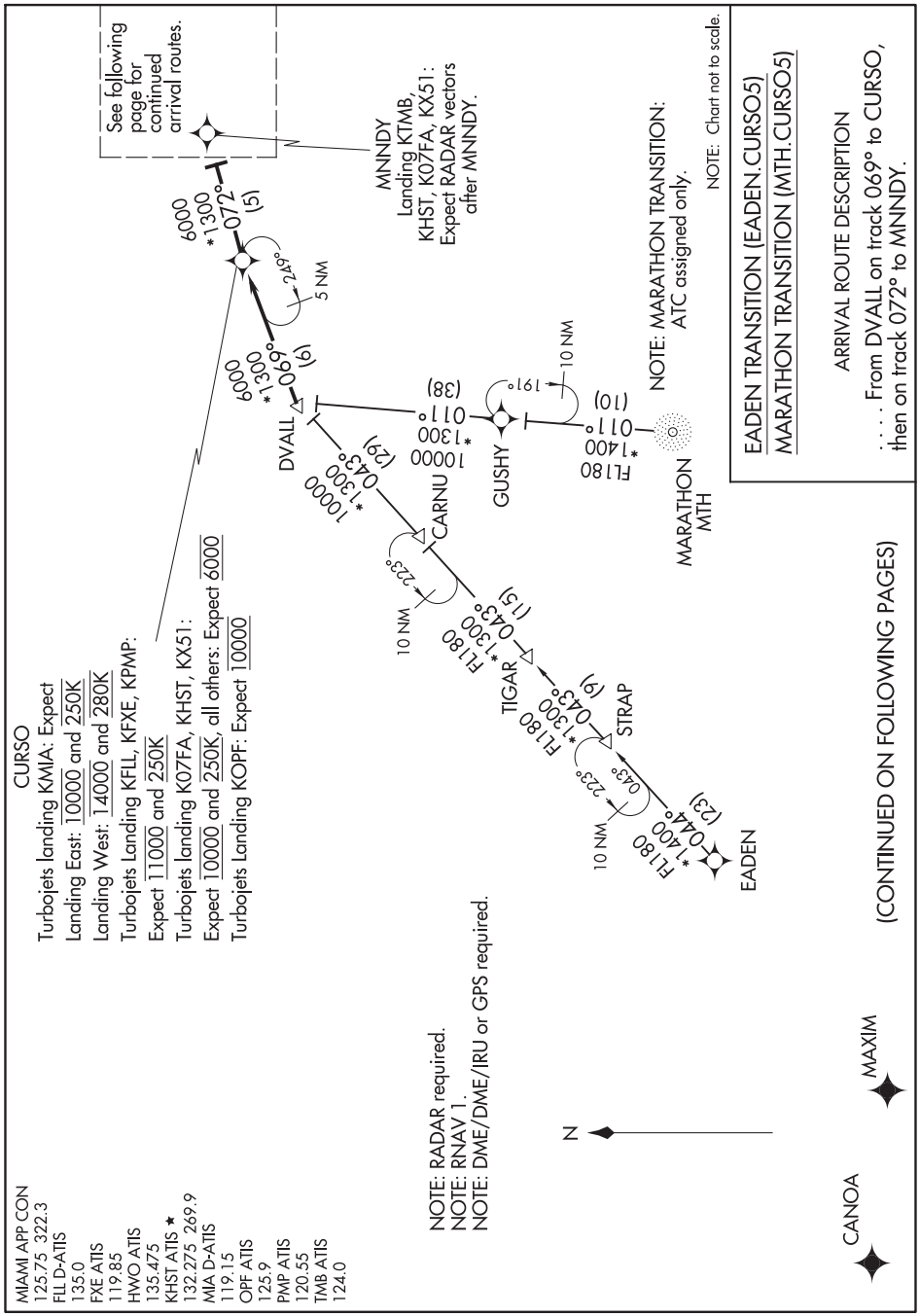

CURSO FIVE ARRIVAL (RNAV) Transition Routes
MIAMI, FLORIDA

CURSO FIVE ARRIVAL (RNAV) Arrival Routes

MIAMI, FLORIDA

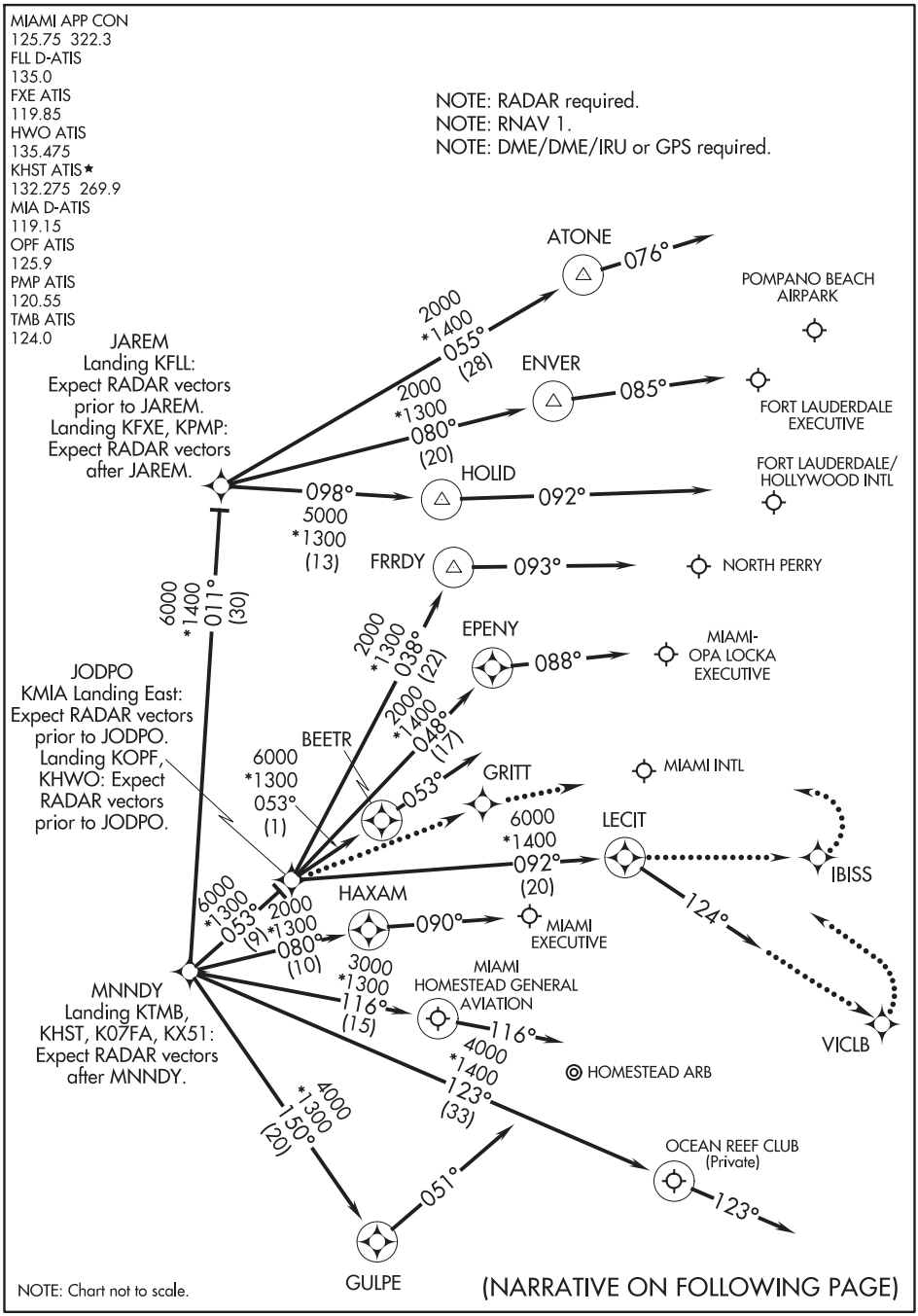

SE-3, 10 SEP 2020 to 05 NOV 2020

CURSO FIVE ARRIVAL (RNAV) Arrival Routes MIAMI, FLORIDA

ARRIVAL ROUTE DESCRIPTION

KMIA: From DVALL on track 069° to CURSO, then on track 072° to MNNDY.

KMIA Landing East Rwys 08R/L, 09, 12: From MNNDY on track 053° to JODPO, then on track 053° to BEETR, then on heading 053°.
Expect RADAR vectors to final approach course.

KMIA Landing West Rwys 26R/L, 27, 30: From MNNDY on track 053° to JODPO, then on track 092° to LECIT, then on heading 124°.
Expect RADAR vectors to final approach course.

Landing K07FA: From DVALL on track 069° to CURSO, then on track 072° to MNNDY, then on track 123° to K07FA, then on heading 123°.
Expect RADAR vectors to final approach course.

Landing KFLL: From DVALL on track 069° to CURSO, then on track 072° to MNNDY, then on track 011° to JAREM, then on track 098° to HOLID, then on heading 092°.
Expect RADAR vectors to final approach course.

Landing KFXE: From DVALL on track 069° to CURSO, then on track 072° to MNNDY, then on track 011° to JAREM, then on track 080° to ENVER, then on heading 085°.
Expect RADAR vectors to final approach course.

Landing KHST: From DVALL on track 069° to CURSO, then on track 072° to MNNDY, then on track 150° to GULPE, then on heading 051°.
Expect RADAR vectors to final approach course.

Landing KHWO: From DVALL on track 069° to CURSO, then on track 072° to MNNDY, then on track 053° to JODPO, then on track 038° to FRRDY, then on heading 093°.
Expect RADAR vectors to final approach course.

Landing KOPF: From DVALL on track 069° to CURSO, then on track 072° to MNNDY, then on track 053° to JODPO, then on track 048° to EPENY, then on heading 088°.
Expect RADAR vectors to final approach course.

Landing KPMP: From DVALL on track 069° to CURSO, then on track 072° to MNNDY, then on track 011° to JAREM, then on track 055° to ATONE, then on heading 076°.
Expect RADAR vectors to final approach course.

Landing KTMB: From DVALL on track 069° to CURSO, then on track 072° to MNNDY, then on track 080° to HAXAM, then on heading 090°.
Expect RADAR vectors to final approach course.

Landing KX51: From DVALL on track 069° to CURSO, then on track 072° to MNNDY, then on track 116° to KX51, then on heading 116°.
Expect RADAR vectors to final approach course.

LOST COMMUNICATIONS

KMIA Landing East: Track to JODPO, then proceed direct to GRITT, intercept Rwy 09 final approach course, conduct approach.
KMIA Landing West: Track to LECIT, then proceed direct VICLB, turn left to intercept Rwy 30 final approach course, conduct approach.
Group 6 aircraft, track to LECIT, then proceed direct IBISS, turn left to intercept Rwy 27 final approach course, conduct approach.

SE-3, 10 SEP 2020 to 05 NOV 2020

CWRLD FOUR ARRIVAL (RNAV)

AL-571 (FAA)

ORLANDO, FLORIDA

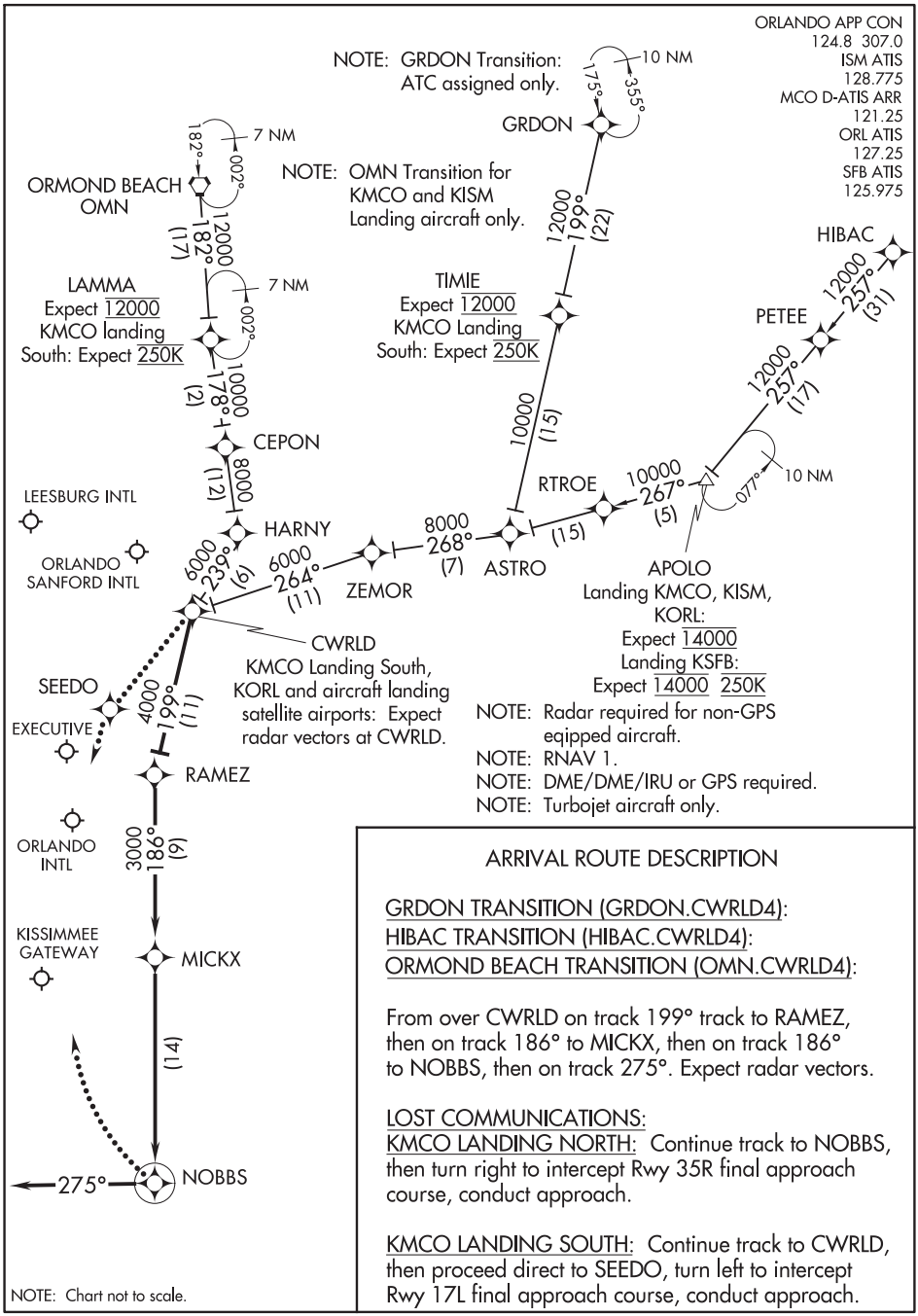

ARRIVAL ROUTE DESCRIPTION

GRDON TRANSITION (GRDON.CWRLD4):
HIBAC TRANSITION (HIBAC.CWRLD4):
ORMOND BEACH TRANSITION (OMN.CWRLD4):

From over CWRLD on track 199° track to RAMEZ, then on track 186° to MICKX, then on track 186° to NOBBS, then on track 275°. Expect radar vectors.

LOST COMMUNICATIONS:
KMCO LANDING NORTH: Continue track to NOBBS, then turn right to intercept Rwy 35R final approach course, conduct approach.

KMCO LANDING SOUTH: Continue track to CWRLD, then proceed direct to SEEDO, turn left to intercept Rwy 17L final approach course, conduct approach.

SE-3, 10 SEP 2020 to 05 NOV 2020

CWRLD FOUR ARRIVAL (RNAV)
ORLANDO, FLORIDA

(CYY.CYY1) 20198

CYPRESS ONE ARRIVAL

AL-257 (FAA)

MIAMI, FLORIDA

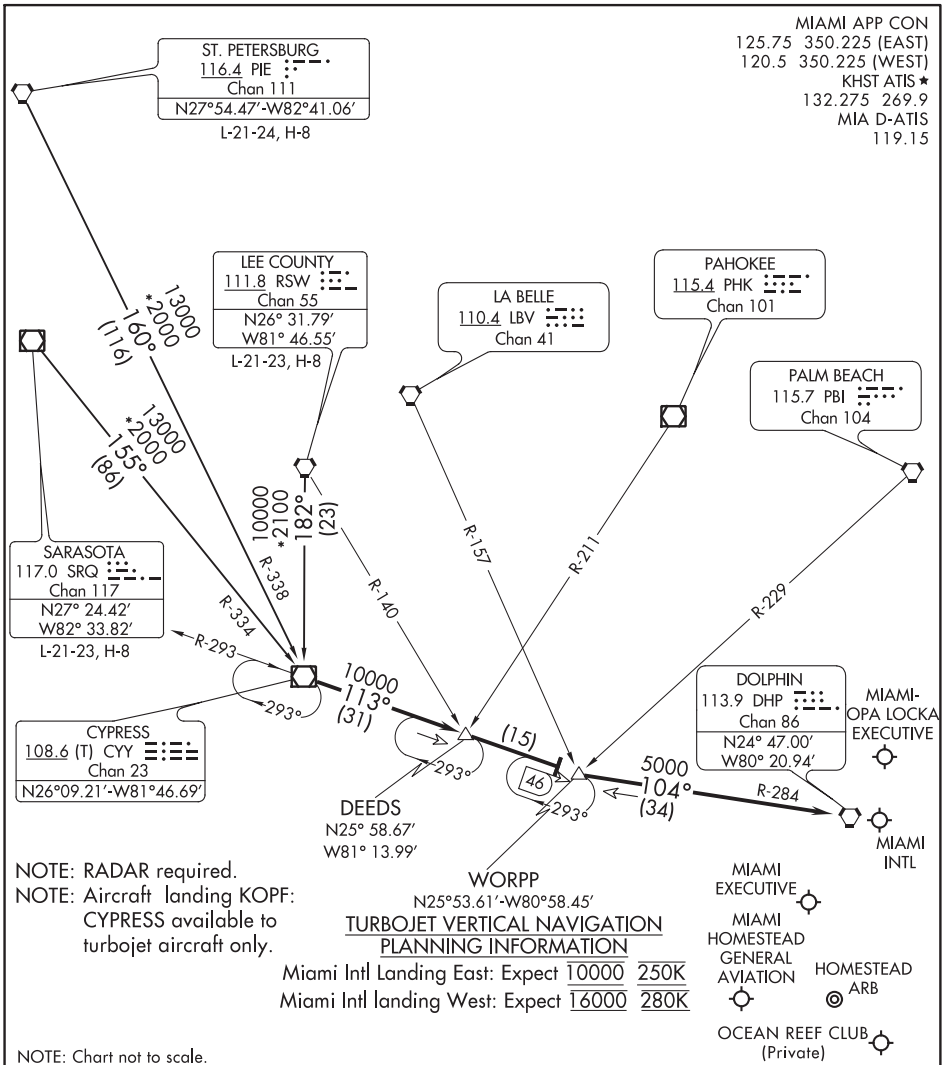

LEE COUNTY TRANSITION (RSW.CYY1): From over RSW VORTAC on RSW R-182 to CYY VOR/DME. Thence. . . .

ST PETERSBURG TRANSITION (PIE.CYY1): From over PIE VORTAC on PIE R-160 and CYY R-338 to CYY VOR/DME. Thence. . . .

SARASOTA TRANSITION (SRQ.CYY1): From over SRQ VOR/DME on SRQ R-155 and CYY R-334 to CYY VOR/DME. Thence. . . .

. . . .From over CYY VOR/DME on CYY R-113 to WORPP, then on DHP R-284 to DHP VORTAC. Expect RADAR vectors to final approach course.

SE-3, 10 SEP 2020 to 05 NOV 2020

CYPRESS ONE ARRIVAL

MIAMI, FLORIDA

(CYY.CYY1) 28FEB19

DADES SIX ARRIVAL (RNAV)

TAMPA, FLORIDA

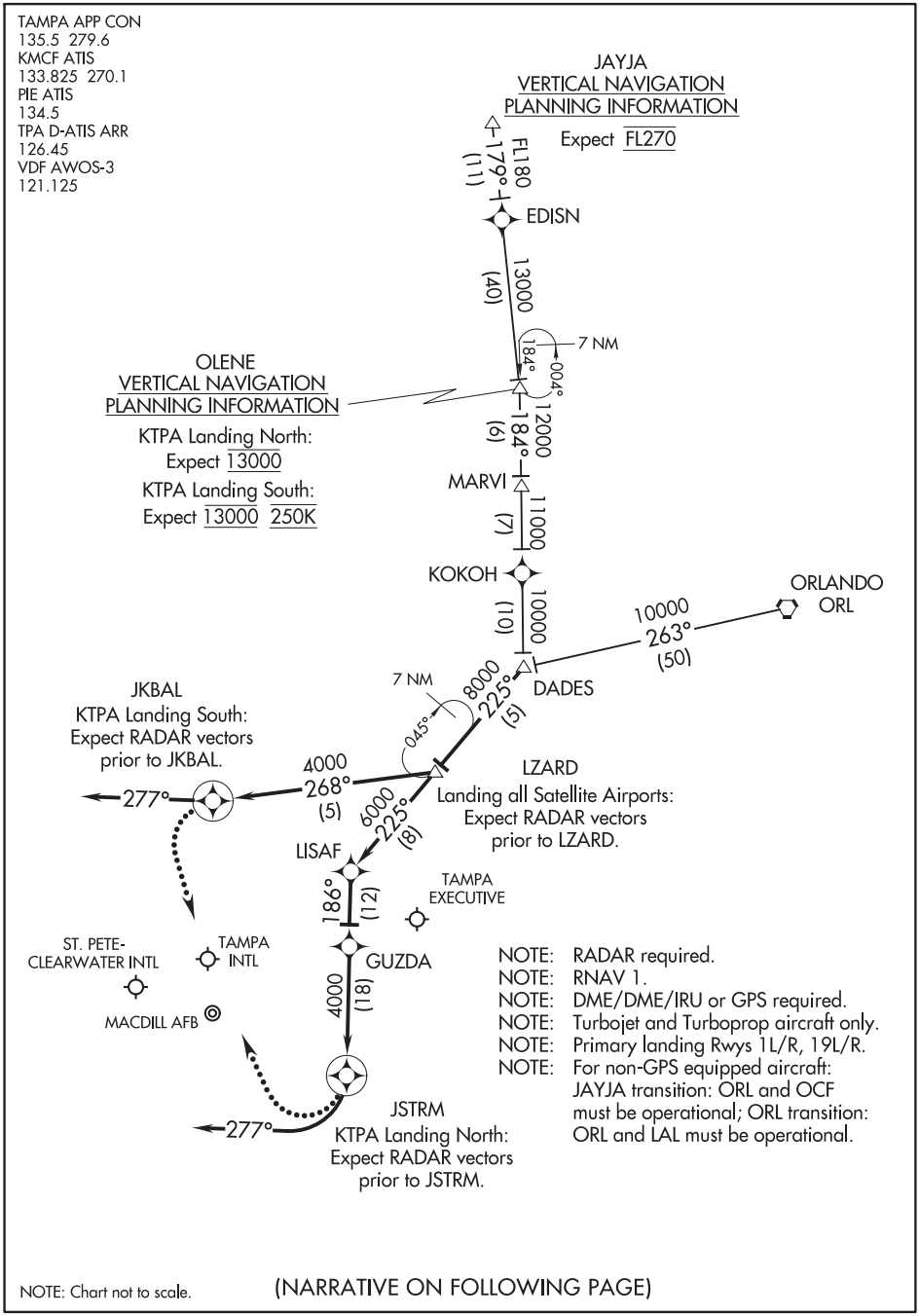

NOTE: Chart not to scale.

(NARRATIVE ON FOLLOWING PAGE)

ARRIVAL ROUTE DESCRIPTION

JAYJA TRANSITION (JAYJA.DADES6)
ORLANDO TRANSITION (ORL.DADES6)

From DADES on track 225° to LZARD, then on assigned runway transition.

Landing Rwy 1L/R: From LZARD on track 225° to LISAF, then on track 186° to GUZDA, then on track 186° to JSTRM, then right turn on heading 277° or as assigned by ATC. Expect RADAR vectors to final approach course.
Landing 19L/R: From LZARD on track 268° to JKBAL, then on heading 277° or as assigned by ATC. Expect RADAR vectors to final approach course.

LOST COMMUNICATIONS:

KTPA Landing South: Continue track to JKBAL, then turn left to intercept the Rwy 19L final approach course, conduct approach.
KTPA Landing North: Continue track to JSTRM, then turn right to intercept the Rwy 1L final approach course, conduct approach.

DARBS THREE ARRIVAL

TAMPA, FLORIDA

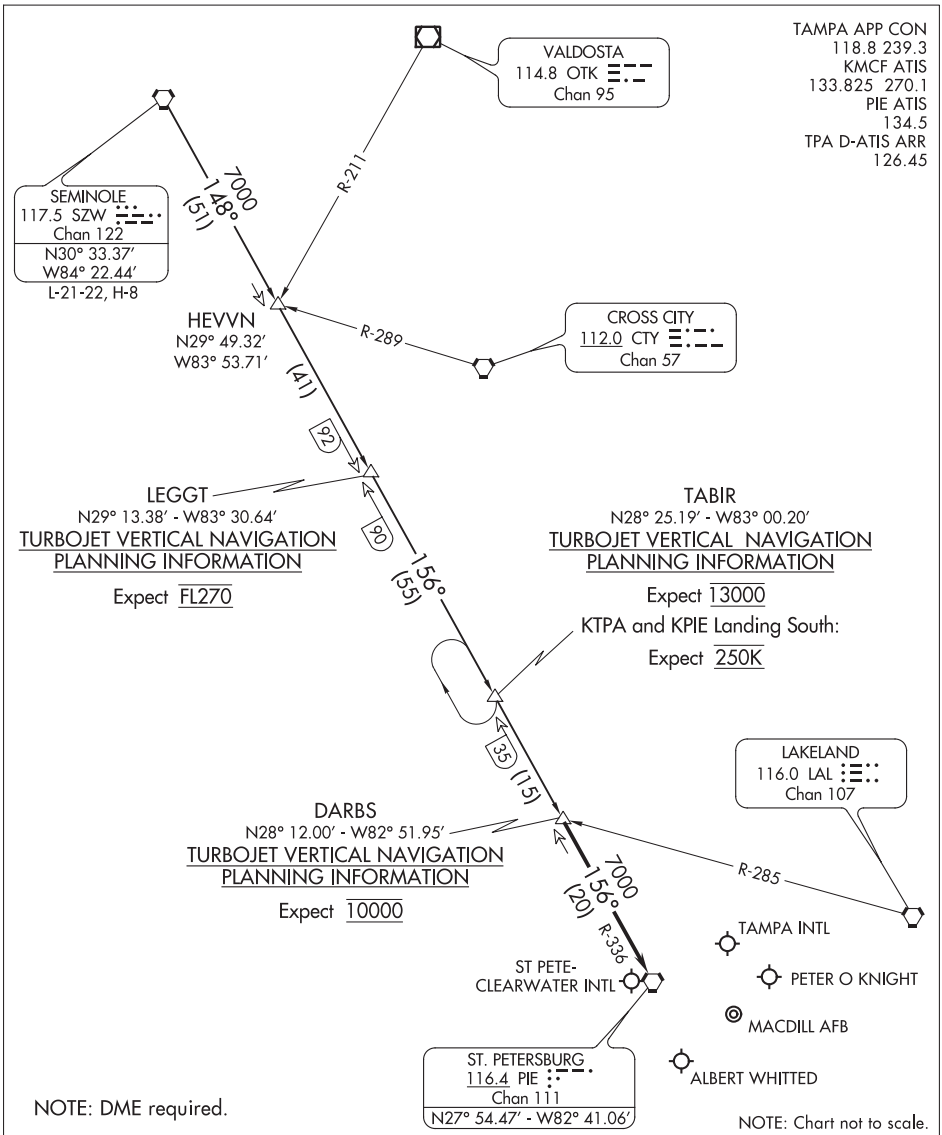

SE-3, 10 SEP 2020 to 05 NOV 2020

SE-3, 10 SEP 2020 to 05 NOV 2020

ARRIVAL ROUTE DESCRIPTION

SEMINOLE TRANSITION (SZW.DARBS3): From over SZW VORTAC on SZW R-148 and PIE R-336 to DARBS INT. Thence. . . .

. . . .from over DARBS INT on PIE R-336 to PIE VORTAC. Expect RADAR vectors to final approach course.

LOST COMMUNICATIONS: STANDARD.

DARBS THREE ARRIVAL

TAMPA, FLORIDA

DEAKK FIVE ARRIVAL (RNAV)

TAMPA, FLORIDA

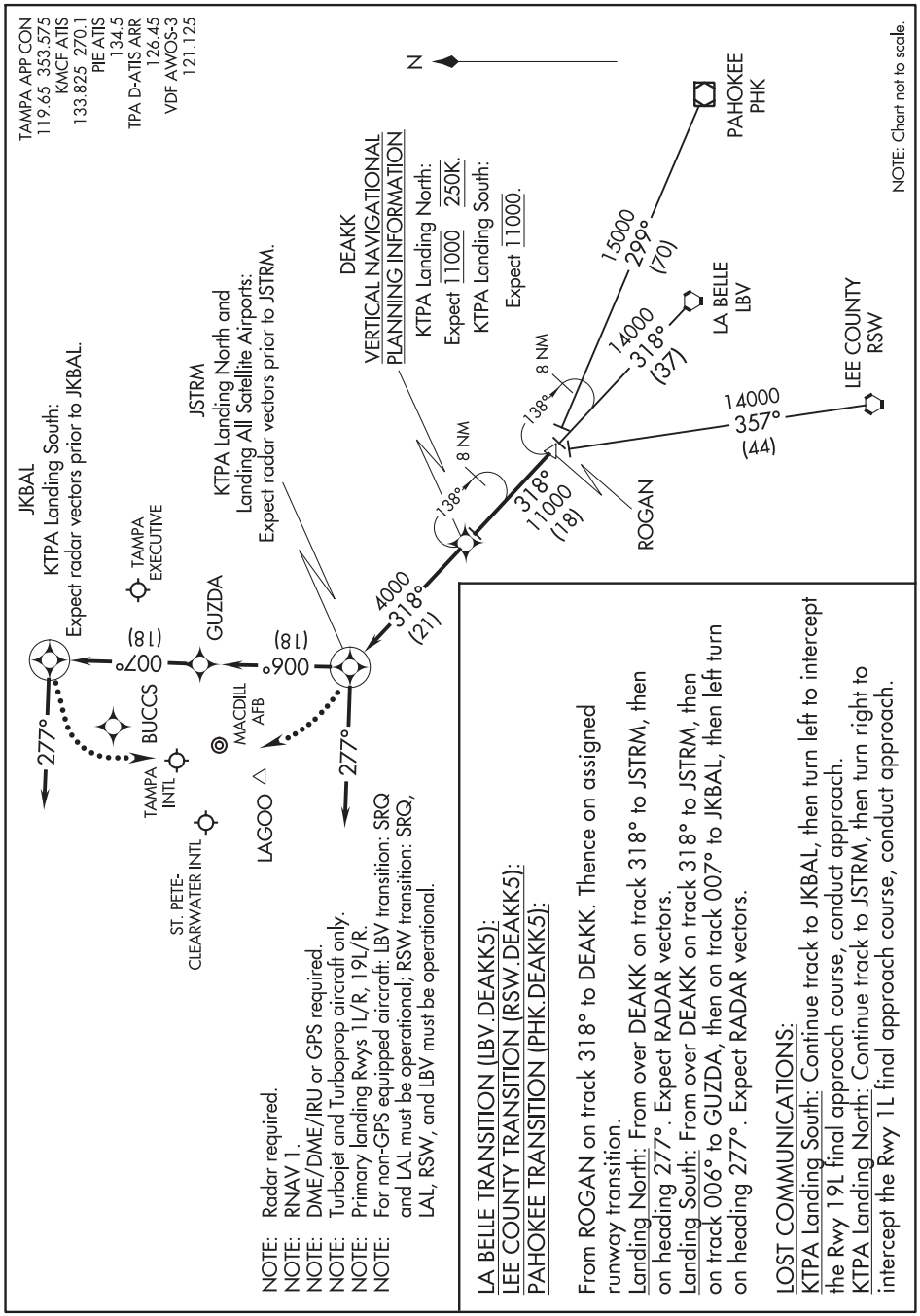

NOTE: Radar required.
NOTE: RNAV 1.
NOTE: DME/DME/IRU or GPS required.
NOTE: Turbojet and Turboprop aircraft only.
NOTE: Primary landing Rwys 1L/R, 19L/R.
NOTE: For non-GPS equipped aircraft: LBV transition: SRQ and LAL must be operational; RSW transition: SRQ, LAL, RSW, and LBV must be operational.

LA BELLE TRANSITION (LBV.DEAKK5):
LEE COUNTY TRANSITION (RSW.DEAKK5):
PAHOKEE TRANSITION (PHK.DEAKK5):

From ROGAN on track 318° to DEAKK. Thence on assigned runway transition.
Landing North: From over DEAKK on track 318° to JSTRM, then on heading 277°. Expect RADAR vectors.
Landing South: From over DEAKK on track 318° to JSTRM, then on track 006° to GUZDA, then on track 007° to JKBAL, then left turn on heading 277°. Expect RADAR vectors.

LOST COMMUNICATIONS:
KTPA Landing South: Continue track to JKBAL, then turn left to intercept the Rwy 19L final approach course, conduct approach.
KTPA Landing North: Continue track to JSTRM, then turn right to intercept the Rwy 1L final approach course, conduct approach.

DEAKK FIVE ARRIVAL (RNAV)
TAMPA, FLORIDA

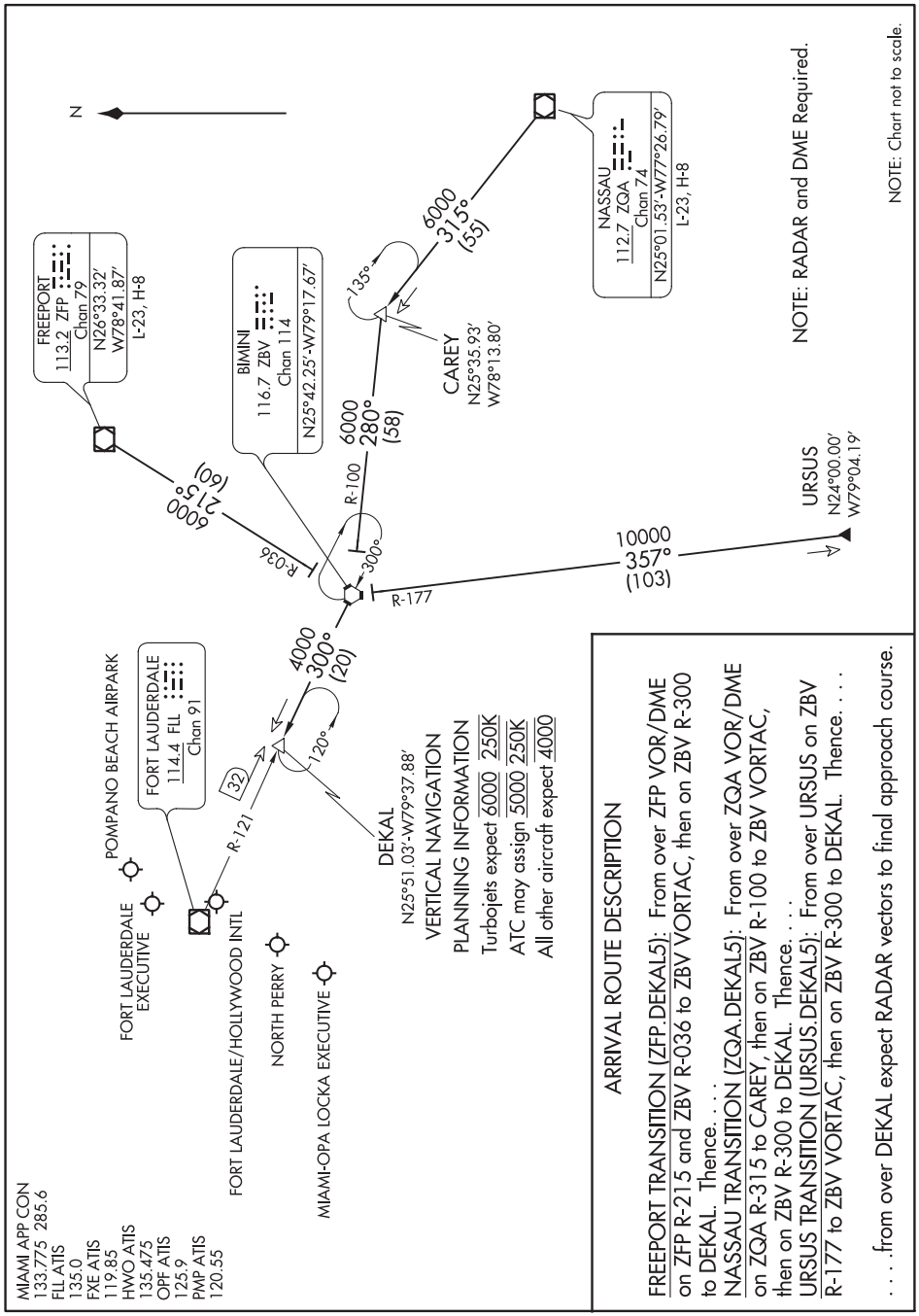

SE-3, 10 SEP 2020 to 05 NOV 2020

SE-3, 10 SEP 2020 to 05 NOV 2020

(DVALL.DVALL3) 20198

AL-257 (FAA)

DVALL THREE ARRIVAL

MIAMI, FLORIDA

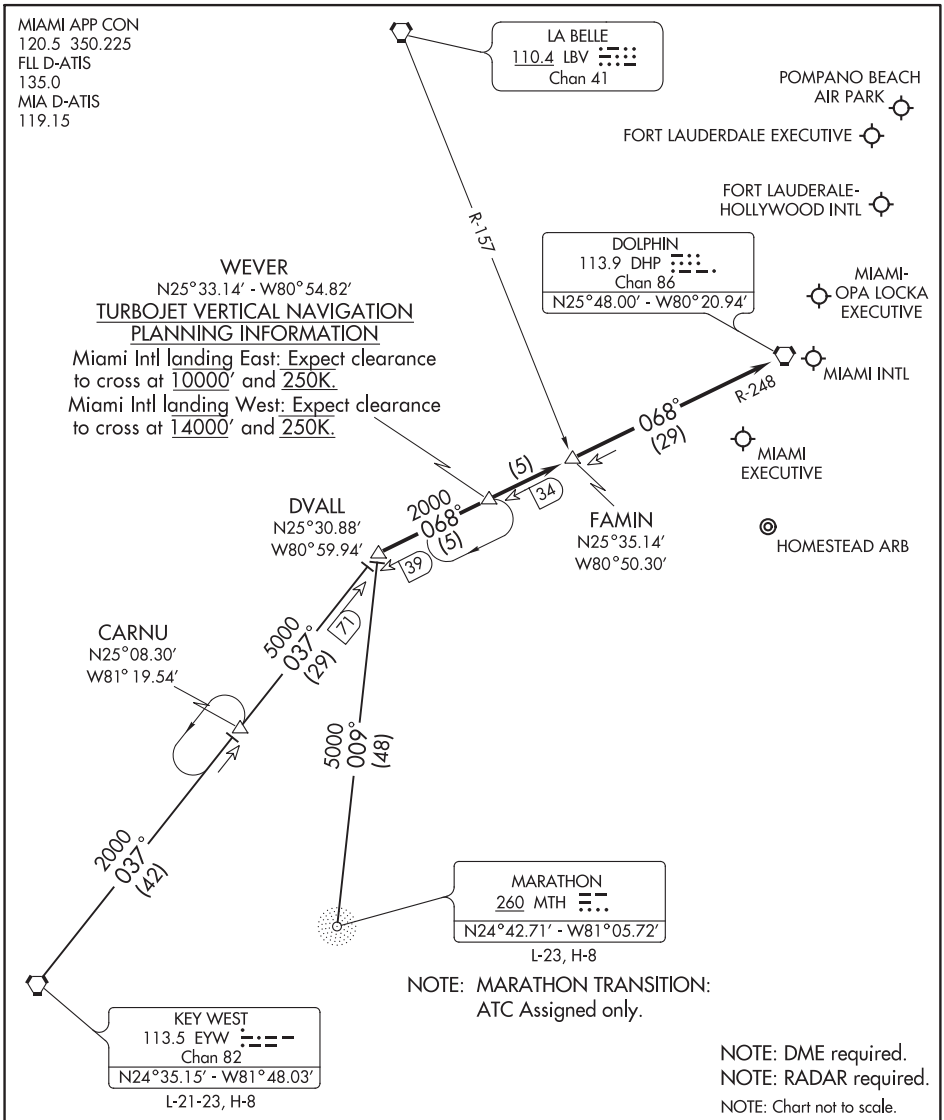

KEY WEST TRANSITION (EYW.DVALL3): From over EYW VORTAC on EYW R-037 to DVALL INT. Thence. . . .

MARATHON TRANSITION (MTH.DVALL3): From over MTH NDB on bearing 009° to DVALL INT. Thence. . . .

. . . .From over DVALL INT via DHP R-248 to DHP VORTAC. Expect RADAR vectors to final approach course after FAMIN INT.

SE-3, 10 SEP 2020 to 05 NOV 2020

DVALL THREE ARRIVAL

MIAMI, FLORIDA

(DVALL.DVALL3) 07DEC17

FISEL SEVEN ARRIVAL (RNAV)

AL-744 (FAA)

FORT LAUDERDALE, FLORIDA

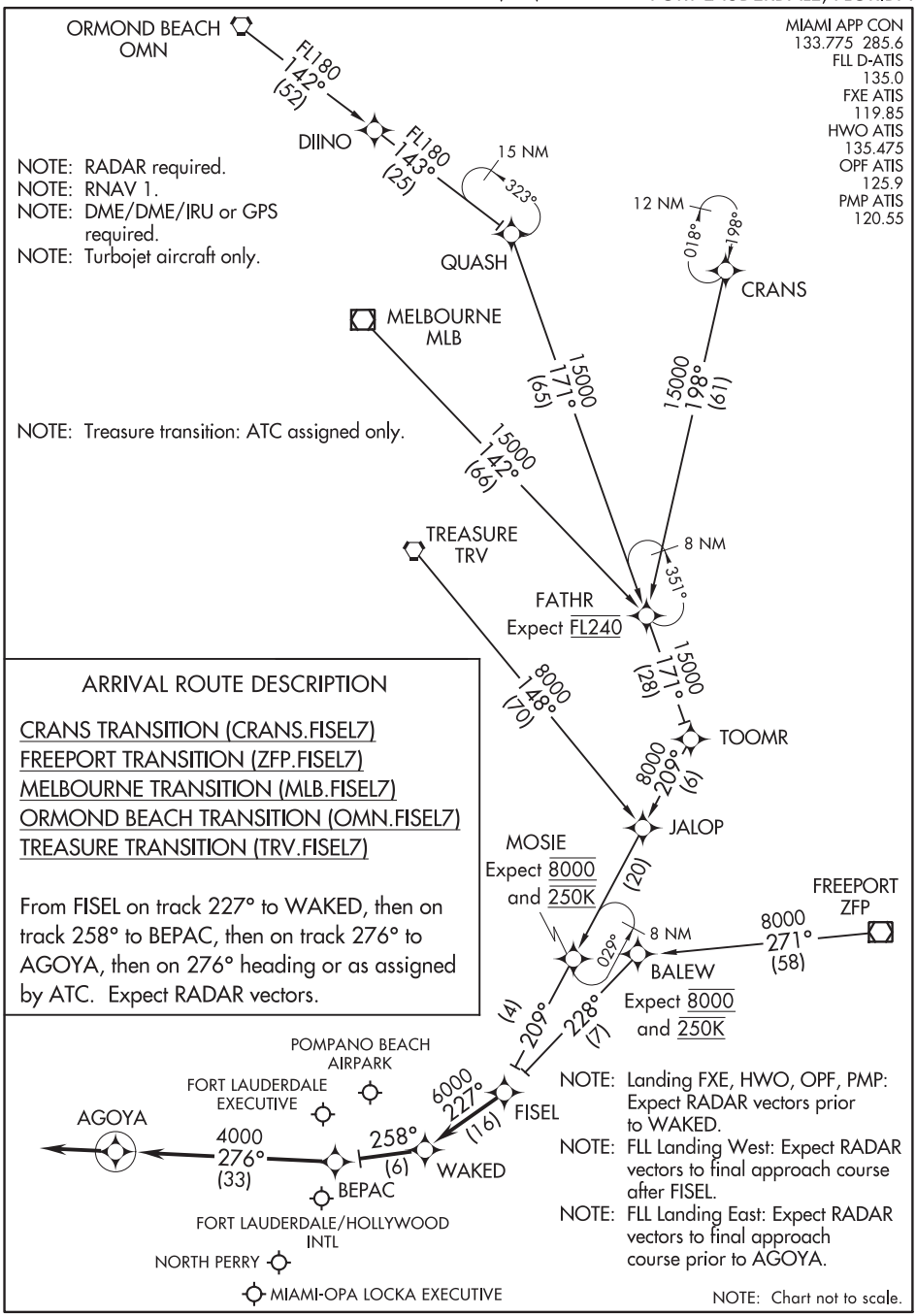

ARRIVAL ROUTE DESCRIPTION

CRANS TRANSITION (CRANS.FISEL7)
FREEPORT TRANSITION (ZFP.FISEL7)
MELBOURNE TRANSITION (MLB.FISEL7)
ORMOND BEACH TRANSITION (OMN.FISEL7)
TREASURE TRANSITION (TRV.FISEL7)

From FISEL on track 227° to WAKED, then on track 258° to BEPAC, then on track 276° to AGOYA, then on 276° heading or as assigned by ATC. Expect RADAR vectors.

SE-3, 10 SEP 2020 to 05 NOV 2020

FISEL SEVEN ARRIVAL (RNAV)

FORT LAUDERDALE, FLORIDA

(FOWEE.FLIPR7) 20198

FLIPR SEVEN ARRIVAL (RNAV)

MIAMI, FLORIDA

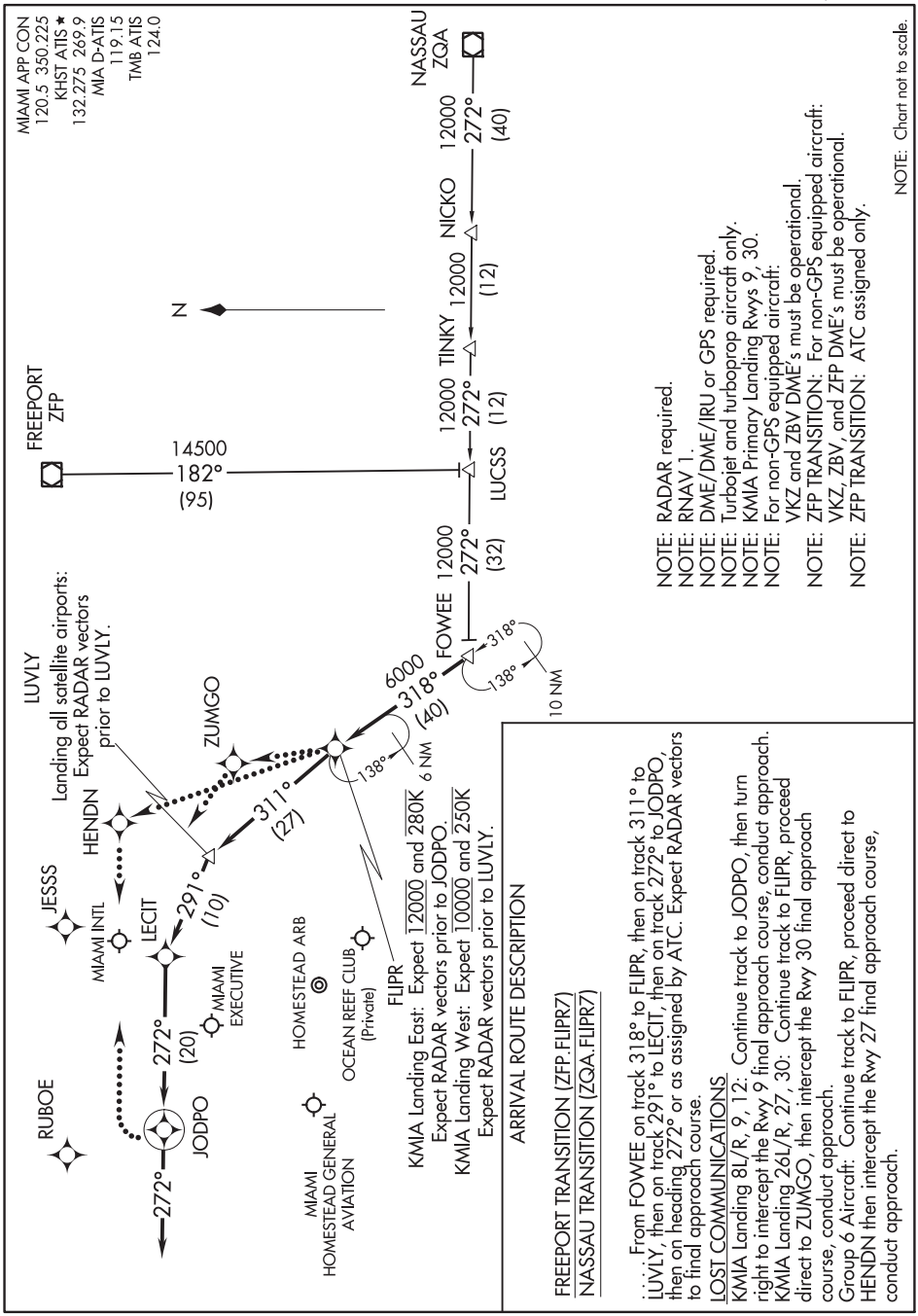

SE-3, 10 SEP 2020 to 05 NOV 2020

FLIPR SEVEN ARRIVAL (RNAV)

MIAMI, FLORIDA

(FOWEE.FLIPR7) 05DEC19

FOOXX FIVE ARRIVAL (RNAV)

TAMPA, FLORIDA

TAMPA APP CON
118.8 239.3
KMCF ATIS
133.825 270.1
PIE ATIS
134.5
TPA D-ATIS ARR
126.45
VDF AWOS-3
121.125

ARRIVAL ROUTE DESCRIPTION

HEVVN TRANSITION (HEVVN.FOOXX5)

From TABIR on track 156° to DIPAY.

KTPA Landing North Rwy 1L/R and all Satellite Airports: From DIPAY on track 156° to DARBS, then on track 134° to FOOXX, then on track 140° to DADPE, then on track 187° to BAYZZ, then on track 187° to WOBKI, then on heading 097° or as assigned by ATC. Expect RADAR vectors to final approach course.
KTPA Landing South Rwy 19L/R: From DIPAY on track 093° to GUSNE, then on heading 097° or as assigned by ATC. Expect RADAR vectors to final approach course.

LOST COMMUNICATIONS:
KTPA Landing South: Continue track to GUSNE, then turn right to intercept the Rwy 19R final appoach course, conduct approach.
KTPA Landing North: Continue track to WOBKI, then turn left to intercept the Rwy 1L final approach course, conduct approach.

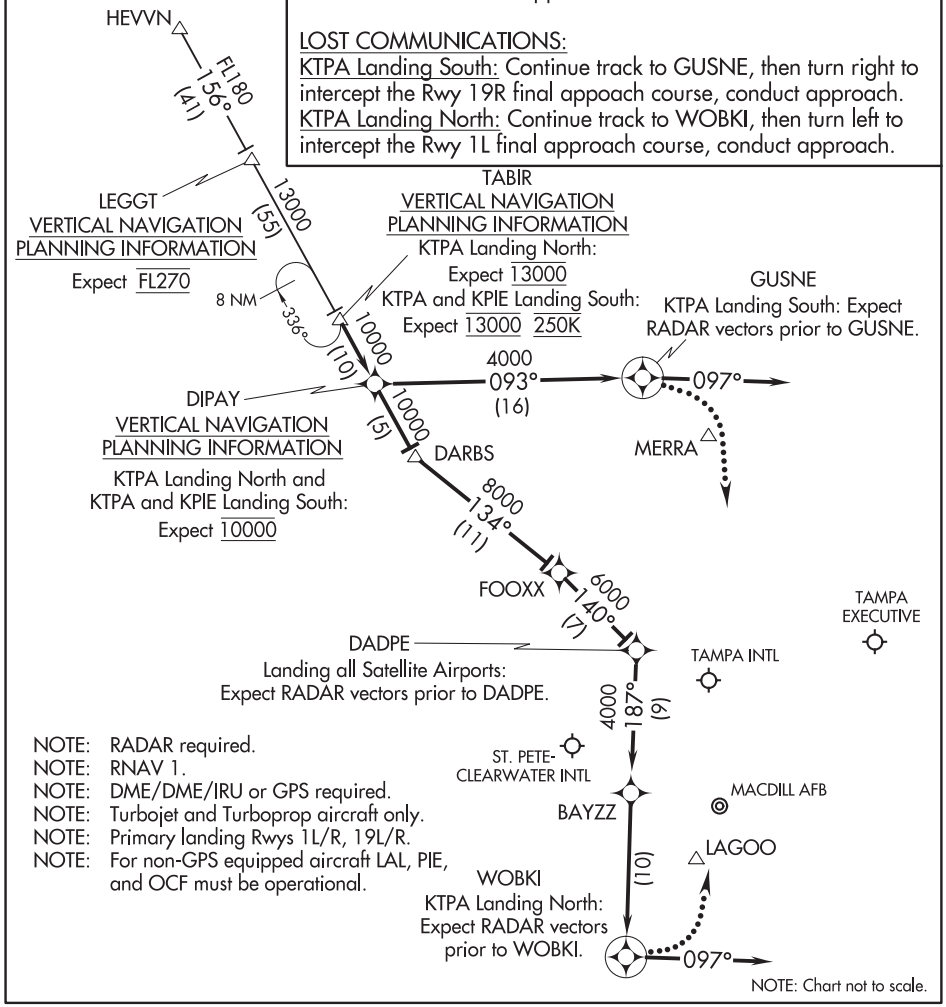

NOTE: RADAR required.
NOTE: RNAV 1.
NOTE: DME/DME/IRU or GPS required.
NOTE: Turbojet and Turboprop aircraft only.
NOTE: Primary landing Rwys 1L/R, 19L/R.
NOTE: For non-GPS equipped aircraft LAL, PIE, and OCF must be operational.

NOTE: Chart not to scale.

SE-3, 10 SEP 2020 to 05 NOV 2020

SE-3, 10 SEP 2020 to 05 NOV 2020

FOOXX FIVE ARRIVAL (RNAV)
TAMPA, FLORIDA

(FORTL.FORTL7) 20198 AL-744 (FAA)

FORTL SEVEN ARRIVAL

FORT LAUDERDALE, FLORIDA

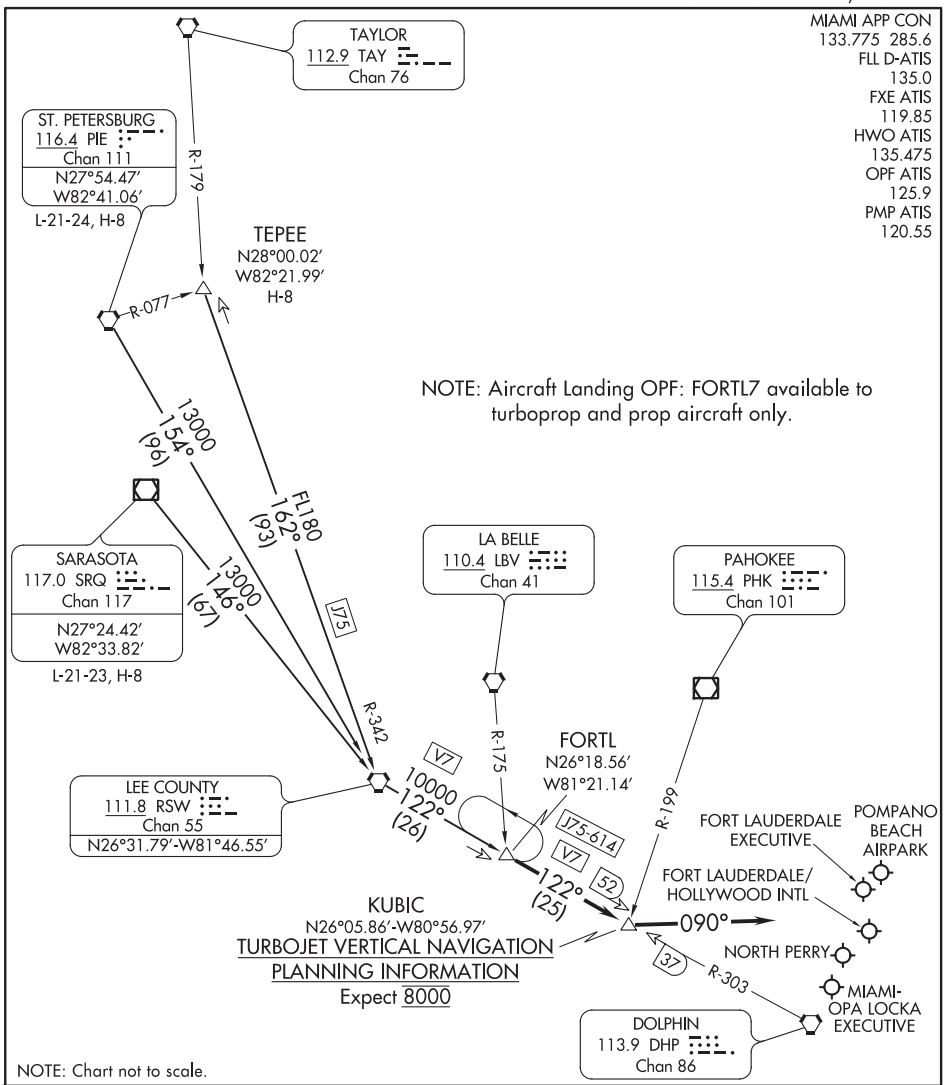

ARRIVAL ROUTE DESCRIPTION

ST. PETERSBURG TRANSITION (PIE.FORTL7): From over PIE VORTAC on PIE R-154 to RSW VORTAC, then on RSW R-122 to FORTL INT. Thence. . . .

SARASOTA TRANSITION (SRQ.FORTL7): From over SRQ VOR/DME on SRQ R-146 to RSW VORTAC, then on RSW R-122 to FORTL INT. Thence. . . .

TEPEE TRANSITION (TEPEE.FORTL7): From over TEPEE INT on J75 and RSW R-342 to RSW VORTAC, then on RSW R-122 to FORTL INT. Thence. . . .

. . . .From over FORTL INT on RSW R-122 to KUBIC INT, then heading 090°.
Expect RADAR vectors to final approach course.

SE-3, 10 SEP 2020 to 05 NOV 2020

FORTL SEVEN ARRIVAL

FORT LAUDERDALE, FLORIDA

(FORTL.FORTL7) 22JUN17

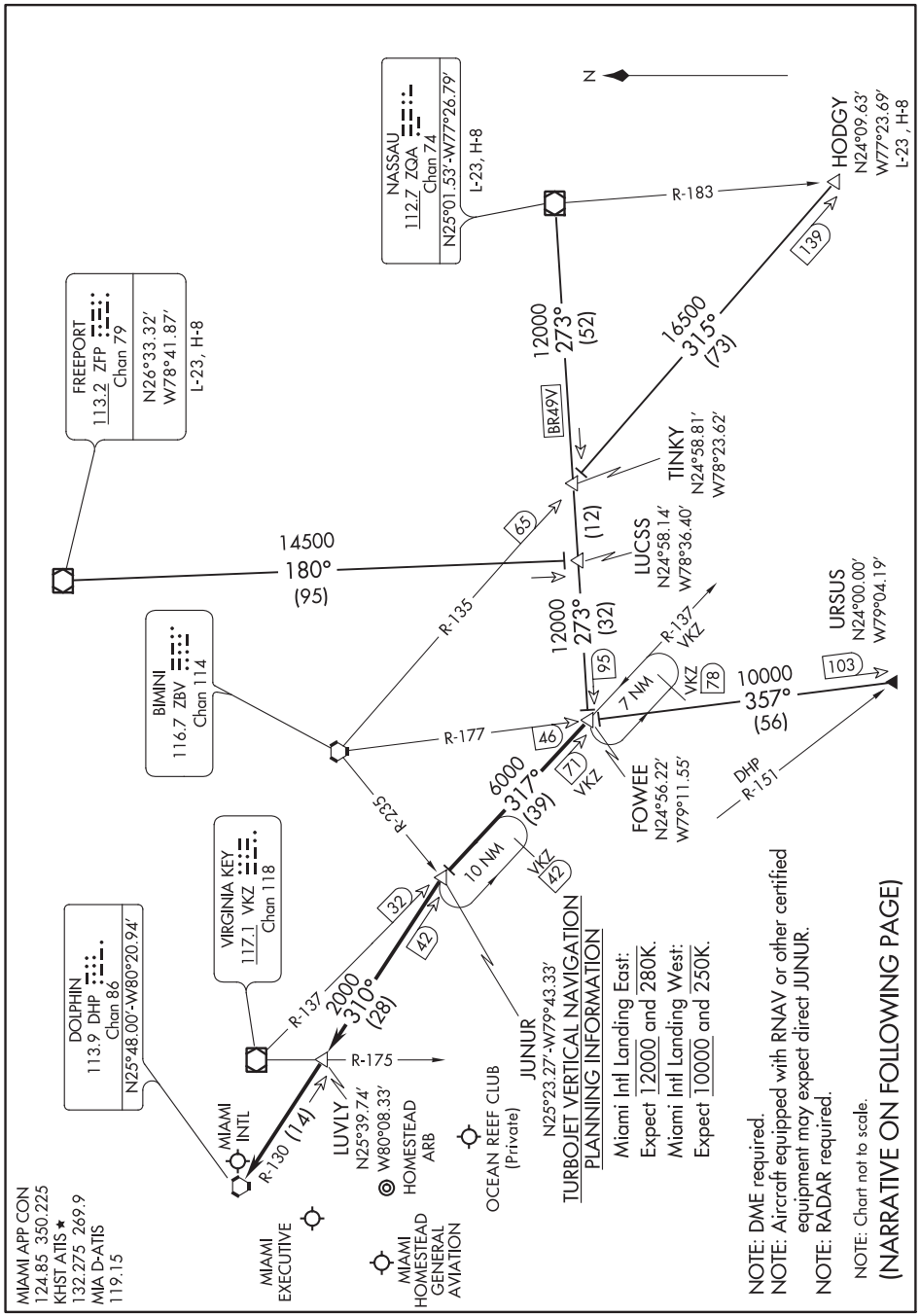

SE-3, 10 SEP 2020 to 05 NOV 2020

SE-3, 10 SEP 2020 to 05 NOV 2020

ARRIVAL ROUTE DESCRIPTION

FREEPORT TRANSITION (ZFP.FOWEE9): From over ZFP VOR/DME on ZFP R-180 to LUCSS, then on ZQA R-273 to FOWEE. Thence . . . .
HODGY TRANSITION (HODGY.FOWEE9): From over HODGY on ZBV R-135 to TINKY, then on ZQA R-273 to FOWEE. Thence . . . .
NASSAU TRANSITION (ZQA.FOWEE9): From over ZQA VOR/DME on ZQA R-273 to FOWEE. Thence . . . .
URSUS TRANSITION (URSUS.FOWEE9): From over URSUS on ZBV R-177 to FOWEE. Thence . . . .

. . . .From over FOWEE via VKZ R-137 to JUNUR, then via DHP R-130 to DHP VORTAC. Expect RADAR vectors to final approach course after LUVLY.

FRWAY FIVE ARRIVAL (RNAV)

WEST PALM BEACH, FLORIDA

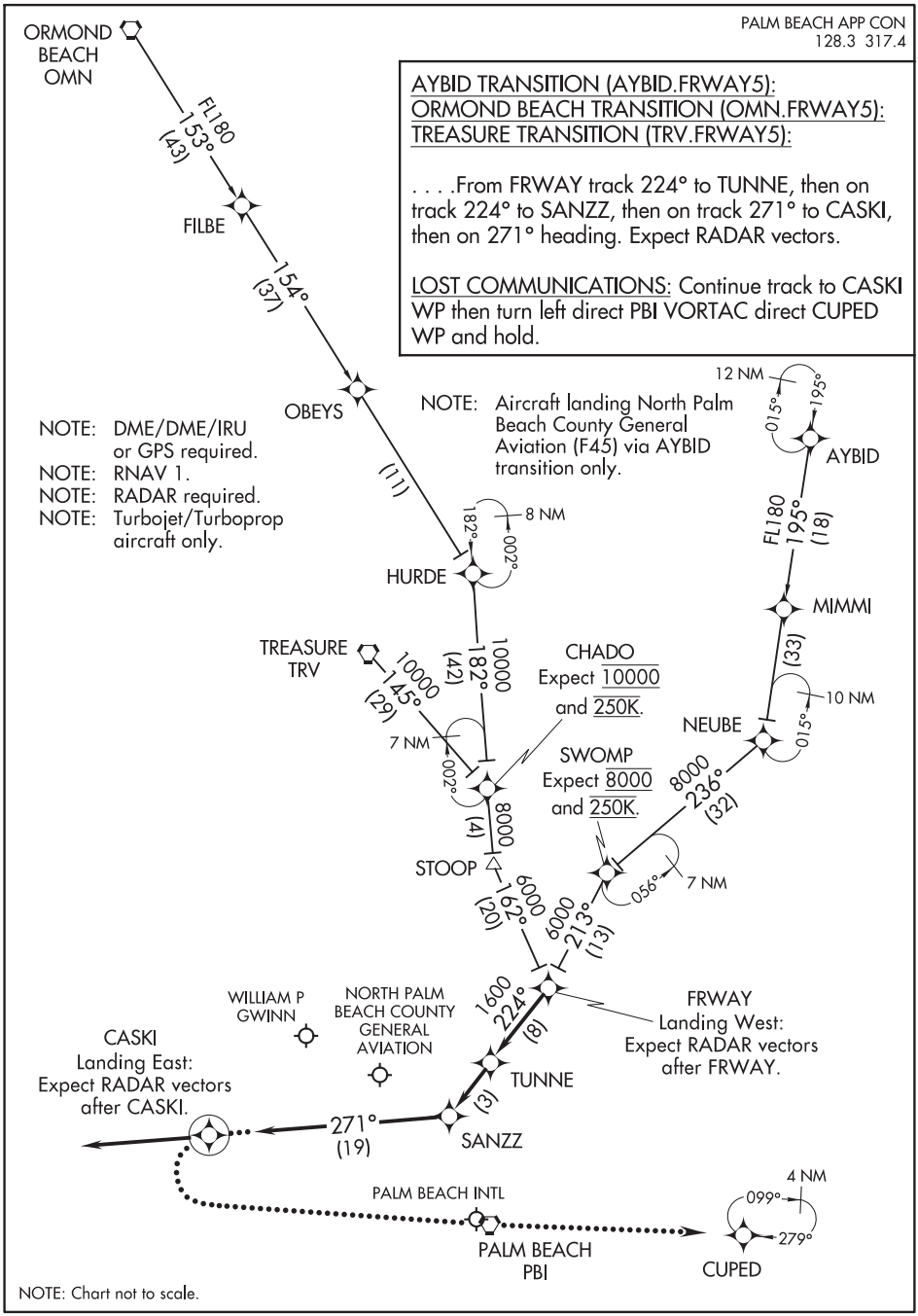

SE-3, 10 SEP 2020 to 05 NOV 2020

SE-3, 10 SEP 2020 to 05 NOV 2020

FRWAY FIVE ARRIVAL (RNAV)

WEST PALM BEACH, FLORIDA

(GISSH.GISSH5) 20254

AL-744 (FAA)

GISSH FIVE ARRIVAL

FORT LAUDERDALE, FLORIDA

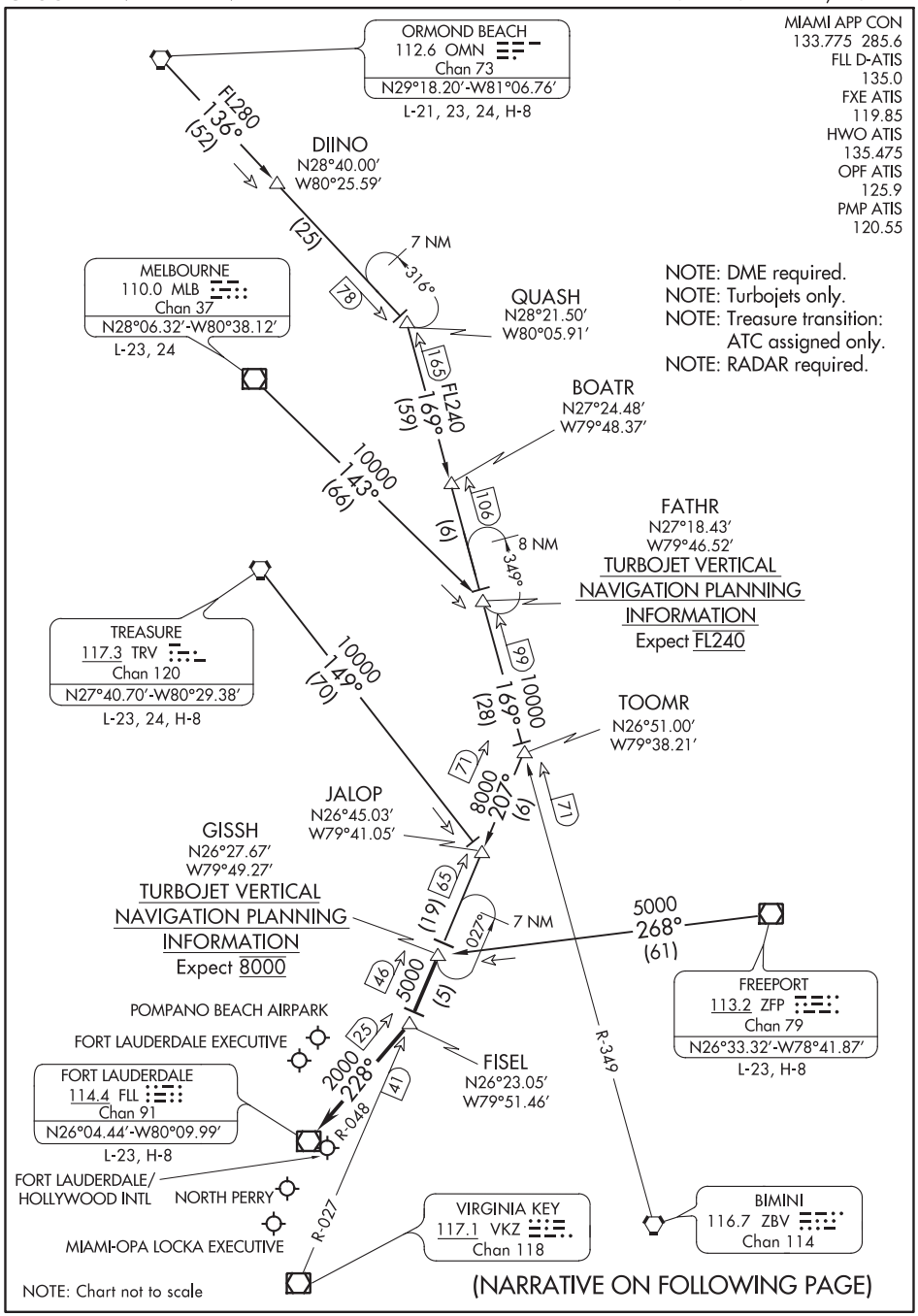

SE-3, 10 SEP 2020 to 05 NOV 2020

SE-3, 10 SEP 2020 to 05 NOV 2020

GISSH FIVE ARRIVAL

FORT LAUDERDALE, FLORIDA

(GISSH.GISSH5) 22JUN17

ARRIVAL ROUTE DESCRIPTION

FREEPORT TRANSITION (ZFP.GISSH5): From over ZFP VOR/DME on ZFP R-268 to GISSH INT/ZFP 61 DME. Thence . . . .

MELBOURNE TRANSITION (MLB.GISSH5): From over MLB VOR/DME on MLB R-143 to FATHR INT/MLB 66 DME, then on ZBV R-349 to TOOMR INT/ZBV 71 DME, then on VKZ R-027 to GISSH INT/VKZ 46 DME. Thence . . . .

ORMOND BEACH TRANSITION (OMN.GISSH5): From over OMN VORTAC on OMN R-136 to QUASH INT/OMN 78 DME, then on ZBV R-349 to TOOMR INT/ZBV 71 DME, then on VKZ R-027 to GISSH INT/VKZ 46 DME. Thence . . . .

TREASURE TRANSITION (TRV.GISSH5): From over TRV VORTAC on TRV R-149 to JALOP INT/TRV 70 DME, then on VKZ R-027 to GISSH INT/VKZ 46 DME. Thence . . . .

. . . . from over GISSH INT/VKZ 46 DME on VKZ R-027 to FISEL INT/FLL 25 DME, then on FLL VOR/DME R-048 to FLL VOR/DME, expect RADAR vectors to final approach course.

SE-3, 10 SEP 2020 to 05 NOV 2020

(BAIRN.GOOFY7) 20198

GOOFY SEVEN ARRIVAL

AL-571 (FAA)

ORLANDO, FLORIDA

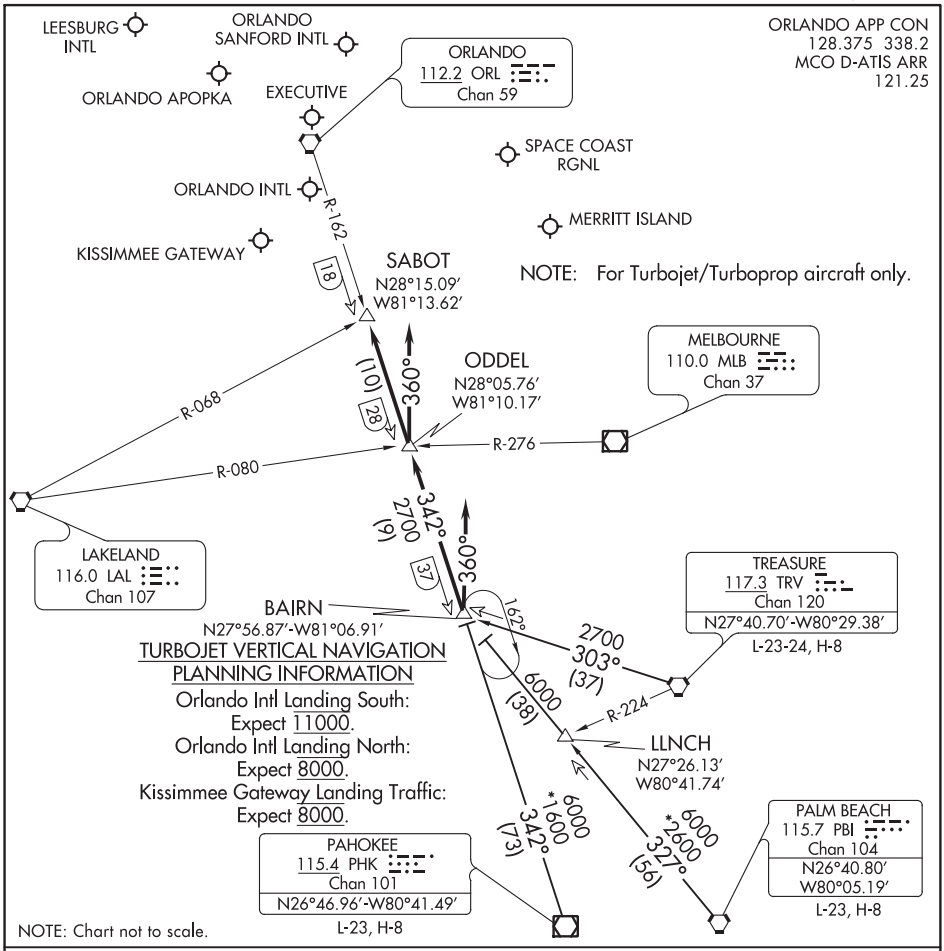

TURBOJET VERTICAL NAVIGATION PLANNING INFORMATION

Orlando Intl Landing South:
Expect 11000.
Orlando Intl Landing North:
Expect 8000.
Kissimmee Gateway Landing Traffic:
Expect 8000.

ARRIVAL ROUTE DESCRIPTION

PAHOKEE TRANSITION (PHK.GOOFY7): From over PHK VOR/DME on PHK R-342 to BAIRN INT. Thence. . . .

PALM BEACH TRANSITION (PBI.GOOFY7): From over PBI VORTAC on PBI R-327 to BAIRN INT. Thence. . . .

TREASURE TRANSITION (TRV.GOOFY7): From over TRV VORTAC on TRV R-303 to BAIRN INT. Thence. . . .

ORLANDO INTL:

. . . .Rwy 17/18: From over BAIRN INT on ORL VORTAC R-162 to ODDEL INT. Depart ODDEL INT heading 360° for vector to final approach course.

. . . .Rwy 35/36: Depart BAIRN INT heading 360° for vector to final approach course.

LEESBURG INTL: . . . .From over BAIRN INT on ORL VORTAC R-162 to SABOT INT. Expect RADAR vectors to the airport.

ALL OTHER AIRPORTS: . . . .From over BAIRN INT on ORL VORTAC R-162 to SABOT INT. Expect RADAR vectors to final approach course.

SE-3, 10 SEP 2020 to 05 NOV 2020
SE-3, 10 SEP 2020 to 05 NOV 2020

HILEY SEVEN ARRIVAL (RNAV)

MIAMI, FLORIDA

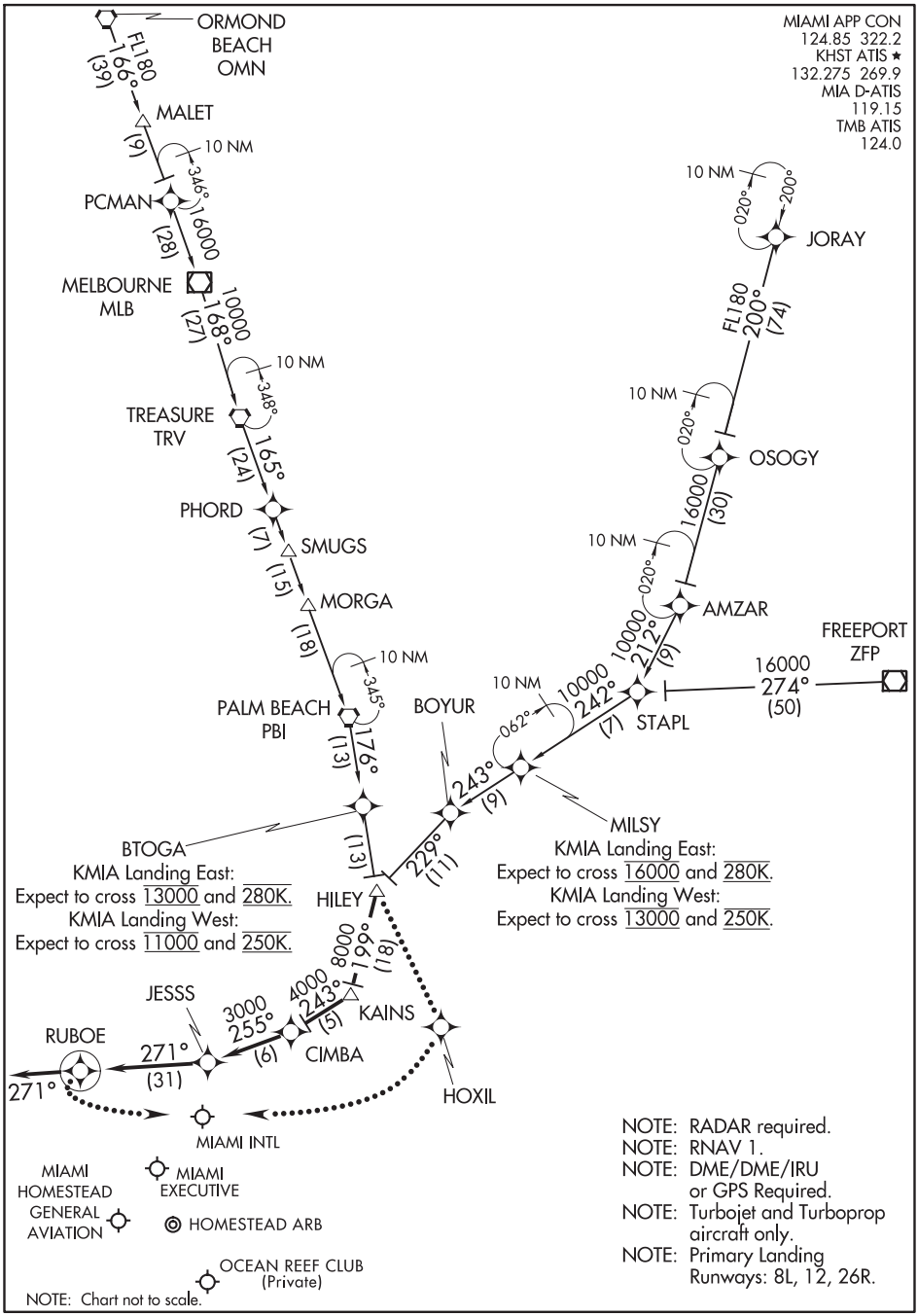

SE-3, 10 SEP 2020 to 05 NOV 2020

SE-3, 10 SEP 2020 to 05 NOV 2020

HILEY SEVEN ARRIVAL (RNAV)
MIAMI, FLORIDA

ARRIVAL ROUTE DESCRIPTION

FREEPORT TRANSITION (ZFP.HILEY7)
JORAY TRANSITION (JORAY.HILEY7)
ORMOND BEACH TRANSITION (OMN.HILEY7)

From HILEY on track 199° to KAINS, then on track 243° to CIMBA, then on track 255° to JESSS, then on track 271° to RUBOE, then on heading 271° or as assigned by ATC. Expect RADAR vectors.

LOST COMMUNICATIONS
KMIA Landing East: Continue track to RUBOE WP, then turn left to intercept Rwy 8L final approach course, conduct approach.
Group 6 aircraft, continue track to RUBOE WP, then turn left to intercept Rwy 8R final approach course, conduct approach.
KMIA Landing West: Continue track to HILEY WP, proceed direct to HOXIL WP, then turn right to intercept Rwy 26R final approach course, conduct approach.
Group 6 aircraft, continue track to HILEY WP, proceed direct to HOXIL WP, then turn right to intercept Rwy 26L final approach course, conduct approach.

HOTAR ONE ARRIVAL (RNAV)

JACKSONVILLE, FLORIDA

JACKSONVILLE APP CON
119.0 127.0 269.9 292.15 (270°-090°)
127.775 377.075 (181°-269°)
124.9 308.4 (091°-180°)
CRG ATIS 125.4
JAX D-ATIS 125.85
KNIP ATIS 290.425
KNRB ATIS ★ 236.775
SGJ ATIS 119.625
VQQ ATIS 125.275

ARRIVAL ROUTE DESCRIPTION

BASLE TRANSITION (BASLE.HOTAR1)

From JABOR on track 191° to HOTAR.
LANDING JAX: From HOTAR on track 263° to YEJWO. Expect radar vectors to an ILS or LOC final approach course.
LANDING NRB and CRG: From HOTAR on track 210° to LESVE, then on 213° heading or as assigned by ATC. Expect radar vectors to final approach course.
LANDING SGJ: From HOTAR on track 202° to HABIK, then on 203° heading or as assigned by ATC. Expect radar vectors to final approach course.
LANDING VQQ and NIP: From HOTAR on track 202° to HEBIN, then on 253° heading or as assigned by ATC. Expect radar vectors to final approach course.

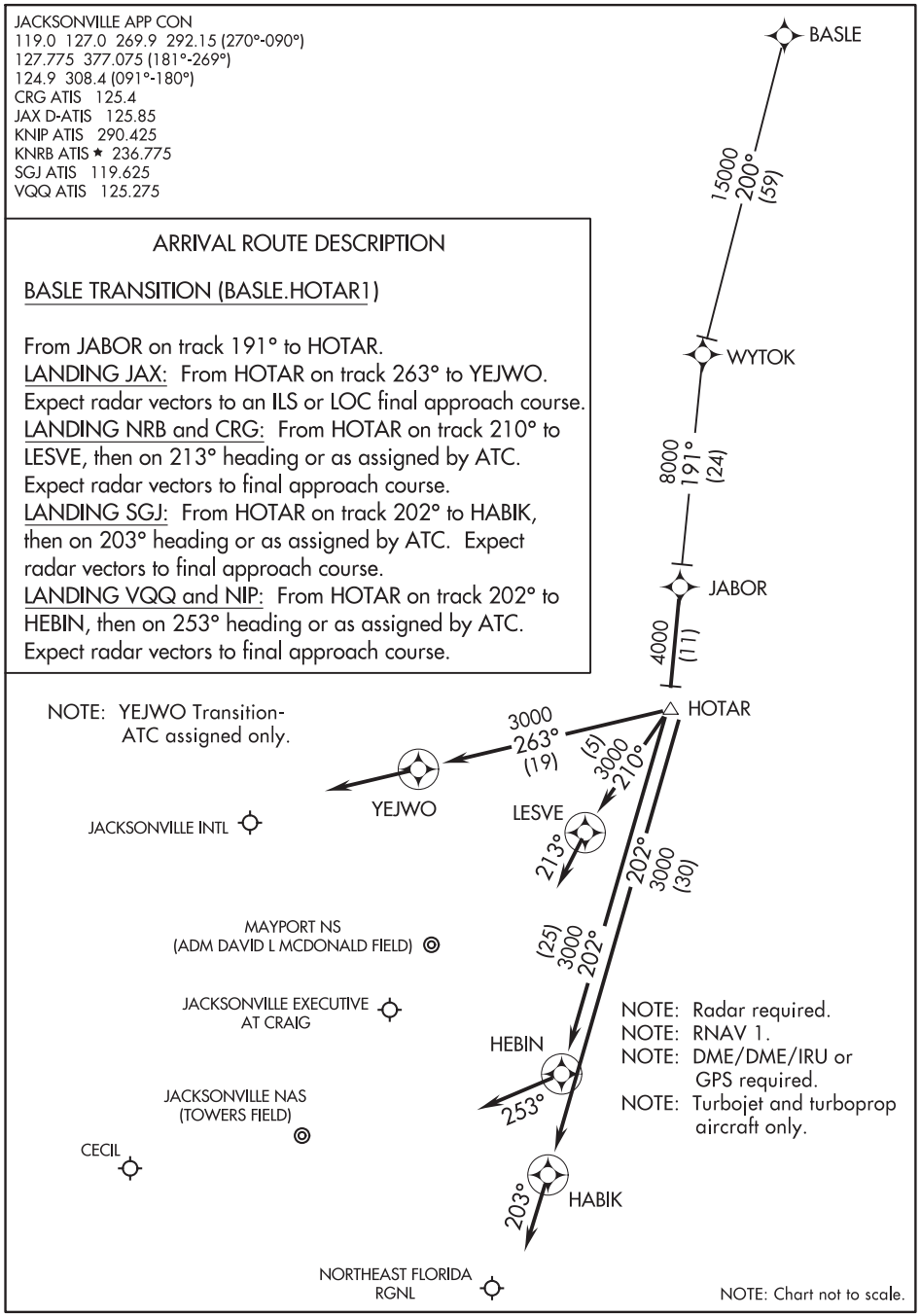

SE-3, 10 SEP 2020 to 05 NOV 2020

SE-3, 10 SEP 2020 to 05 NOV 2020

HOTAR ONE ARRIVAL (RNAV)
JACKSONVILLE, FLORIDA

(RXXAN.JINGL6) 20198

JINGL SIX ARRIVAL (RNAV)

AL-744 (FAA)

FORT LAUDERDALE, FLORIDA

MIAMI APP CON
133.775 285.6
FLL D-ATIS
135.0
FXE ATIS
119.85
HWO ATIS
135.475
OPF ATIS
125.9
PMP ATIS
120.55

ARRIVAL ROUTE DESCRIPTION

BAGGS TRANSITION (BAGGS.JINGL6)
BALKE TRANSITION (BALKE.JINGL6)

LANDING ALL AIRPORTS: From RXXAN on track 131° to FORTL, then on track 126° to SWAGS, then on track 127° to JINGL, then on track 100° to JAREM, then on track 090° to BEPAC, then on heading 093° or as assigned by ATC. Expect RADAR vectors to final approach course.

LOST COMMUNICATIONS:
FLL LANDING EAST: Continue track to JAREM, then proceed direct to HOLID, intercept Rwy 10L final approach course and conduct approach.
FLL LANDING WEST: Continue track to BEPAC, then proceed direct to CEDLU, turn right to intercept Rwy 28R final approach course and conduct approach.

NOTE: RADAR required.
NOTE: RNAV 1.
NOTE: DME/DME/IRU or GPS required.
NOTE: Turbojet and turboprop aircraft only.
NOTE: Landing OPF turboprops only.
NOTE: When FLL is landing west, expect to cross JAREM at 7000.

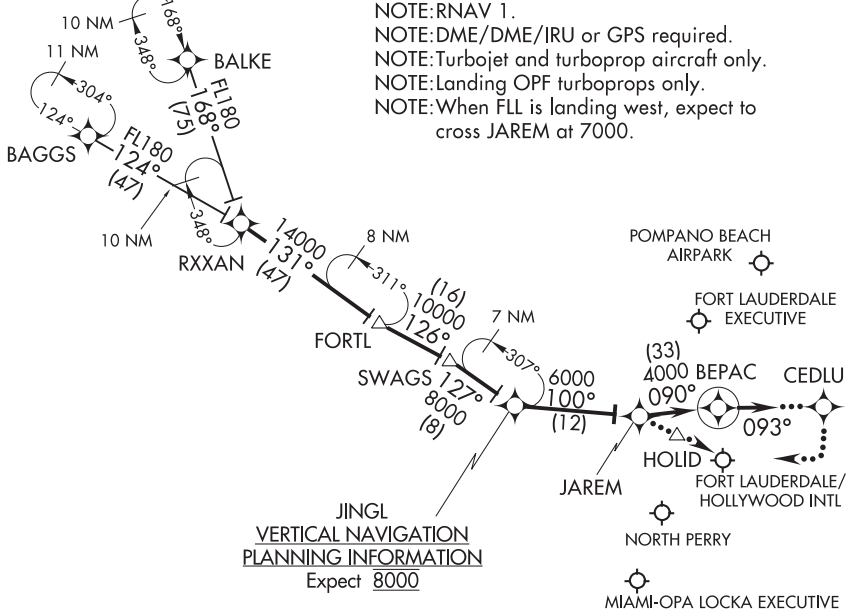

NOTE: Chart not to scale.

SE-3, 10 SEP 2020 to 05 NOV 2020

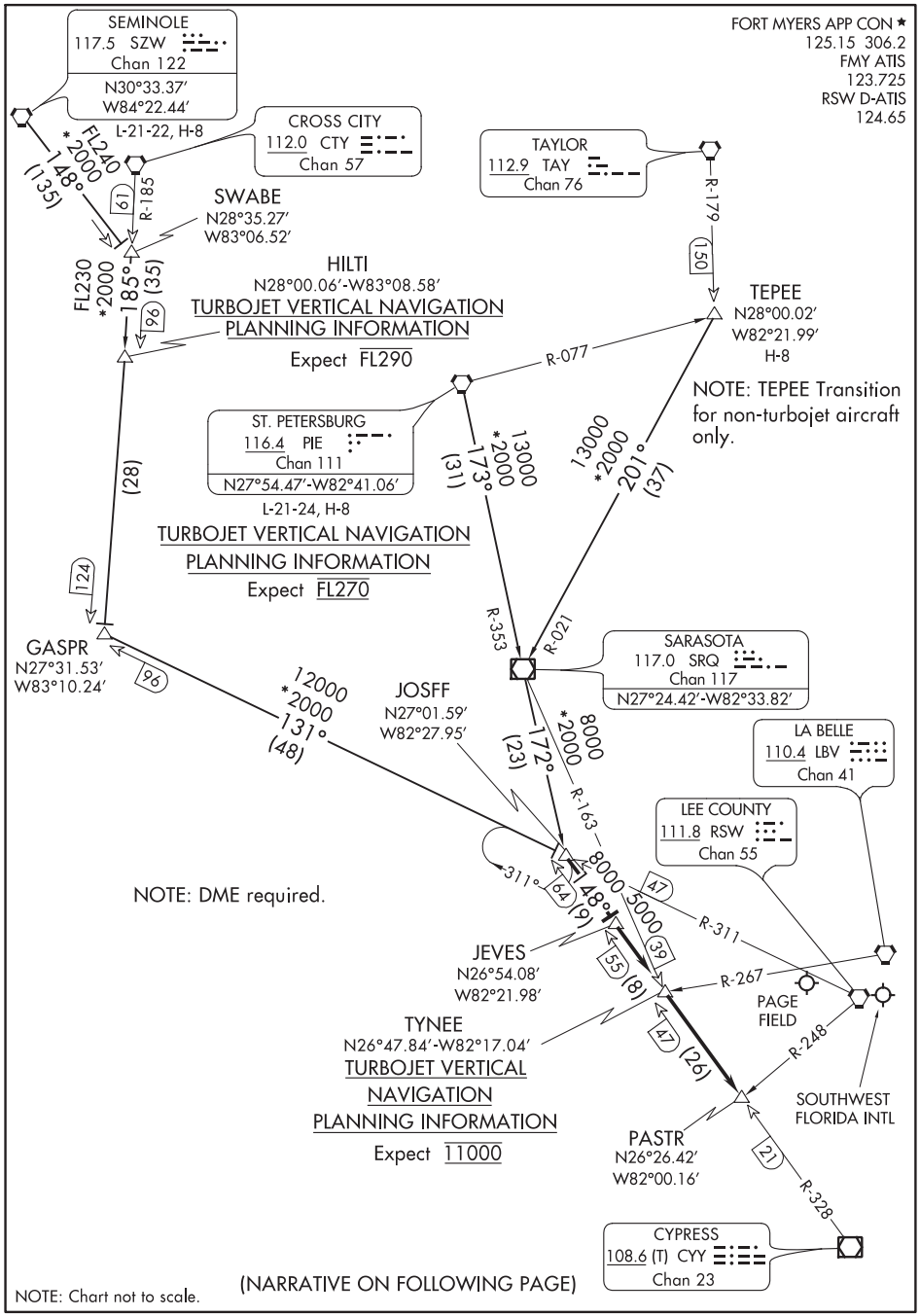
SEMINOLE
117.5 SZW
Chan 122
N30°33.37′
W84°22.44′
L-21-22, H-8
FORT MYERS APP CON ★
125.15 306.2
FMY ATIS
123.725
RSW D-ATIS
124.65
CROSS CITY
112.0 CTY
Chan 57
TAYLOR
112.9 TAY
Chan 76
FL240
*2000
148°
(135)
R-185
61
SWABE
N28°35.27′
W83°06.52′
R-179
150
FL230
*2000
185°
(35)
96
HILTI
N28°00.06′-W83°08.58′
TURBOJET VERTICAL NAVIGATION
PLANNING INFORMATION
Expect FL290
TEPEE
N28°00.02′
W82°21.99′
H-8
R-077
NOTE: TEPEE Transition
for non-turbojet aircraft
only.
ST. PETERSBURG
116.4 PIE
Chan 111
N27°54.47′-W82°41.06′
L-21-24, H-8
13000
*2000
173°
(31)
13000
*2000
201°
(37)
(28)
TURBOJET VERTICAL NAVIGATION
PLANNING INFORMATION
Expect FL270
124
R-353
R-021
GASPR
N27°31.53′
W83°10.24′
96
SARASOTA
117.0 SRQ
Chan 117
N27°24.42′-W82°33.82′
12000
*2000
131°
(48)
JOSFF
N27°01.59′
W82°27.95′
8000
*2000
172°
(23)
LA BELLE
110.4 LBV
Chan 41
R-163
LEE COUNTY
111.8 RSW
Chan 55
311°
64
(9)
8000
5000
48°
47
R-311
NOTE: DME required.
JEVES
N26°54.08′
W82°21.98′
55
(8)
39
R-267
PAGE
FIELD
TYNEE
N26°47.84′-W82°17.04′
TURBOJET VERTICAL
NAVIGATION
PLANNING INFORMATION
Expect 11000
47
(26)
R-248
SOUTHWEST
FLORIDA INTL
PASTR
N26°26.42′
W82°00.16′
21
R-328
CYPRESS
108.6 (T) CYY
Chan 23
NOTE: Chart not to scale.
(NARRATIVE ON FOLLOWING PAGE)

ARRIVAL ROUTE DESCRIPTION

ST PETERSBURG TRANSITION (PIE.JOSFF5): From over PIE VORTAC via SRQ-R-353 to SRQ VOR/DME, then via SRQ R-172 to JOSFF INT. Thence . . . .
SEMINOLE TRANSITION (SZW.JOSFF5): From over SZW VORTAC via SZW R-148 to SWABE INT, then via CTY R-185 to GASPR INT, then via RSW R-311 to JOSFF INT.
Thence . . . .
TEPEE TRANSITION (TEPEE.JOSFF5): From over TEPEE INT via SRQ R-021 to SRQ VOR/DME, then via SRQ R-172 to JOSFF INT. Thence. . . .

....From over JOSFF INT via CYY R-328 to JEVES and via CYY R-328 to PASTR INT. Expect RADAR vectors to final approach course.

JOSHE THREE ARRIVAL (RNAV)

LUIS MUNOZ MARIN INTL
SAN JUAN, PUERTO RICO

SAN JUAN APP CON
119.4 269.2 (WEST & SW)
120.9 290.2 (NORTH & EAST)
D-ATIS
125.8

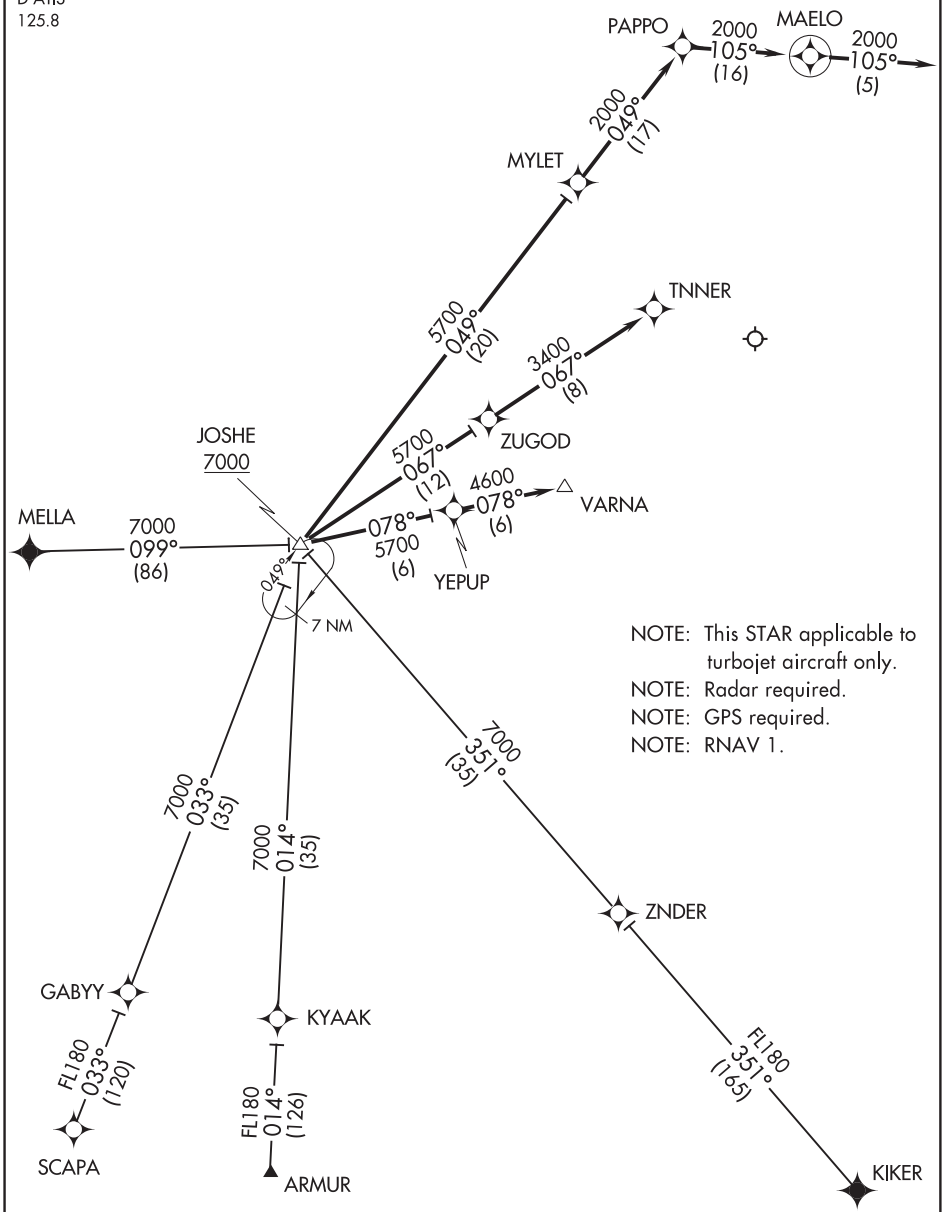

NOTE: This STAR applicable to turbojet aircraft only.
NOTE: Radar required.
NOTE: GPS required.
NOTE: RNAV 1.

NOTE: Chart not to scale.

(NARRATIVE ON FOLLOWING PAGE)

SE-3, 10 SEP 2020 to 05 NOV 2020

SE-3, 10 SEP 2020 to 05 NOV 2020

ARRIVAL ROUTE DESCRIPTION

ARMUR TRANSITION (ARMUR.JOSHE3):
KIKER TRANSITION (KIKER.JOSHE3):
MELLA TRANSITION (MELLA.JOSHE3):
SCAPA TRANSITION (SCAPA.JOSHE3):

LANDING EAST RWY 8: From over JOSHE on track 078° to YEPUP, then on track 078° to VARNA.

LANDING EAST RWY 10: From over JOSHE on track 067° to ZUGOD, then on track 067° track to TNNER.

LANDING WEST RWYS 26/28: From over JOSHE on track 049° to MYLET, then on track 049° to PAPPO, then on track 105° to MAELO, then on heading 105°. Expect RADAR vectors to final approach course.

LEESE TWO ARRIVAL

AL-571 (FAA)

ORLANDO, FLORIDA

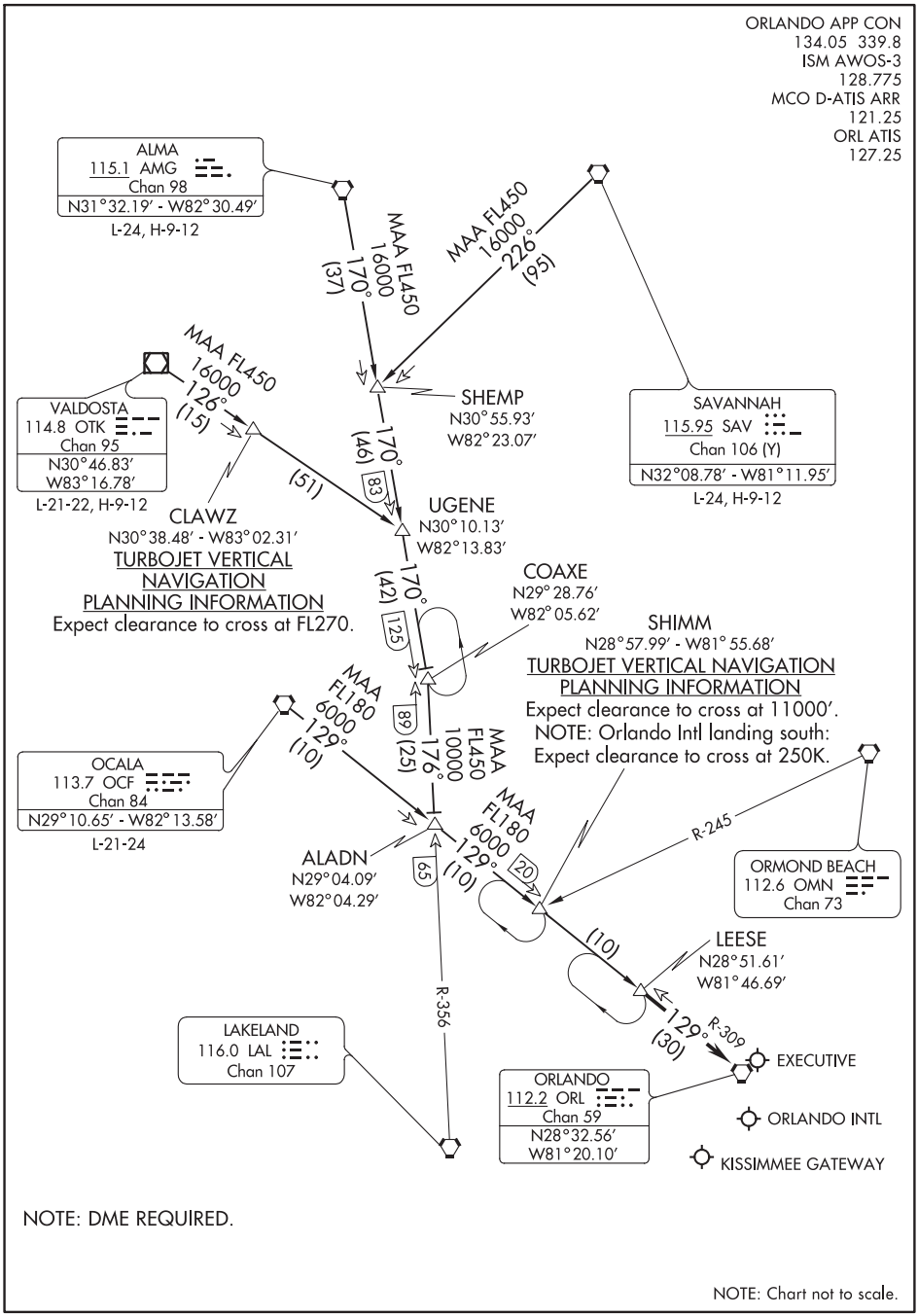

NOTE: DME REQUIRED.

NOTE: Chart not to scale.

SE-3, 10 SEP 2020 to 05 NOV 2020

SE-3, 10 SEP 2020 to 05 NOV 2020

LEESE TWO ARRIVAL

ORLANDO, FLORIDA

ARRIVAL DESCRIPTION

ALMA TRANSITION (AMG.LEESE2): From over AMG VORTAC via AMG R-170 to COAXE INT, then via LAL R-356 to ALADN INT, then via OCF R-129 and ORL R-309 to LEESE DME. Thence....

OCALA TRANSITION (OCF.LEESE2): From over OCF VORTAC via OCF R-129 and ORL R-309 to LEESE DME. Thence....

SAVANNAH TRANSITION (SAV.LEESE2): From over SAV VORTAC via SAV R-226 to SHEMP INT, then via AMG R-170 to COAXE INT, then via LAL R-356 to ALADN INT, then via OCF R-129 and ORL R-309 to LEESE DME. Thence....

VALDOSTA TRANSITION (OTK.LEESE2): From over OTK VOR/DME via OTK R-126 to UGENE INT, then via AMG R-170 to COAXE INT, then via LAL R-356 to ALADN INT, then via OCF R-129 and ORL R-309 to LEESE DME. Thence....

....From over LEESE DME via ORL R-309 to ORL VORTAC. Expect vectors to final approach course after LEESE DME.

LUNNI ONE ARRIVAL (RNAV)

JACKSONVILLE INTL (JAX)
JACKSONVILLE, FLORIDA

JACKSONVILLE APP CON
119.0 127.0 269.9 292.15 (270°-090°)
127.775 377.075 (181°-269°)
124.9 308.4 (091°-180°)
D-ATIS 125.85

ARRIVAL ROUTE DESCRIPTION

ESENT TRANSITION (ESENT.LUNNI1)

From GOTBE on track 201° to cross LUNNI between 8000 and 12000 and at 250K.
LANDING RWY 8: From LUNNI on track 242° to cross SAVAE between 6000 and 7000, then on track 242° to cross PENSE at 4000 and at 210K, then on track 232° to RUMEE, then on 257° heading or as assigned by ATC. Expect radar vectors to final approach course.
LANDING RWY 14: From LUNNI on track 244° to cross WADIG between 5000 and 6000 and at 230K, then on track 244° to cross DEDDA at 3000 and at 210K. Expect radar vectors to RNAV (RNP)/Visual approach as assigned by ATC.
LANDING RWY 26: From LUNNI on track 222° to cross LAYON at 3000 and at or below 210K. Expect radar vectors to RNAV (RNP)/Visual approach as assigned by ATC.
LANDING RWY 32: From LUNNI on track 218° to cross SSAWW between 6000 and 7000 and at 230K, then on track 218° to cross ZAXIT at 4000 and at 210K, then on track 194° to PALSY, then on track 137° to PEPIE, then on 137° track. Expect radar vectors to final approach course.

NOTE: RADAR required.
NOTE: RNAV 1.
NOTE: DME/DME/IRU or GPS required.
NOTE: Turbojet aircraft only.

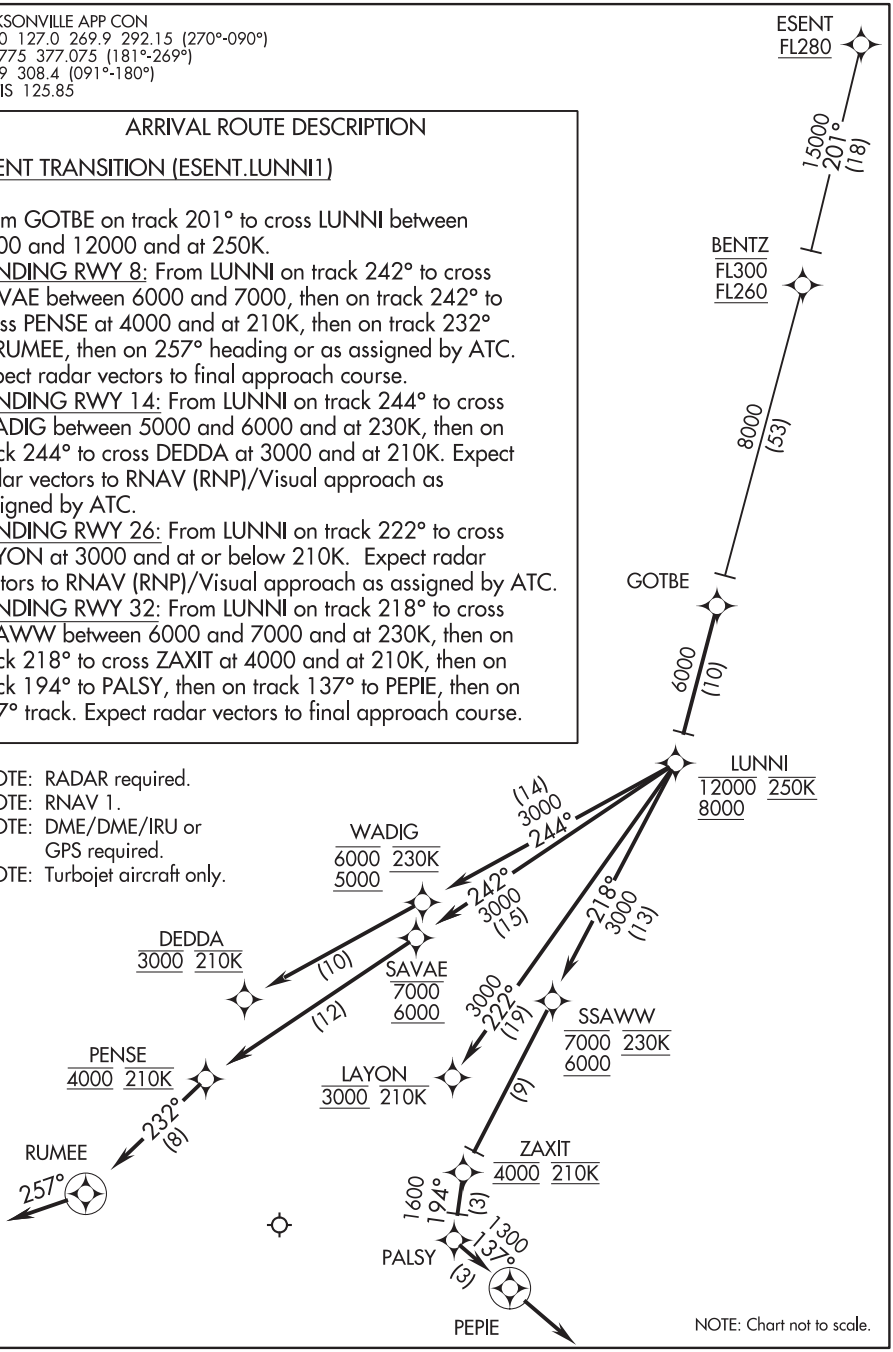

SE-3, 10 SEP 2020 to 05 NOV 2020

SE-3, 10 SEP 2020 to 05 NOV 2020

LZARD SIX ARRIVAL

TAMPA, FLORIDA

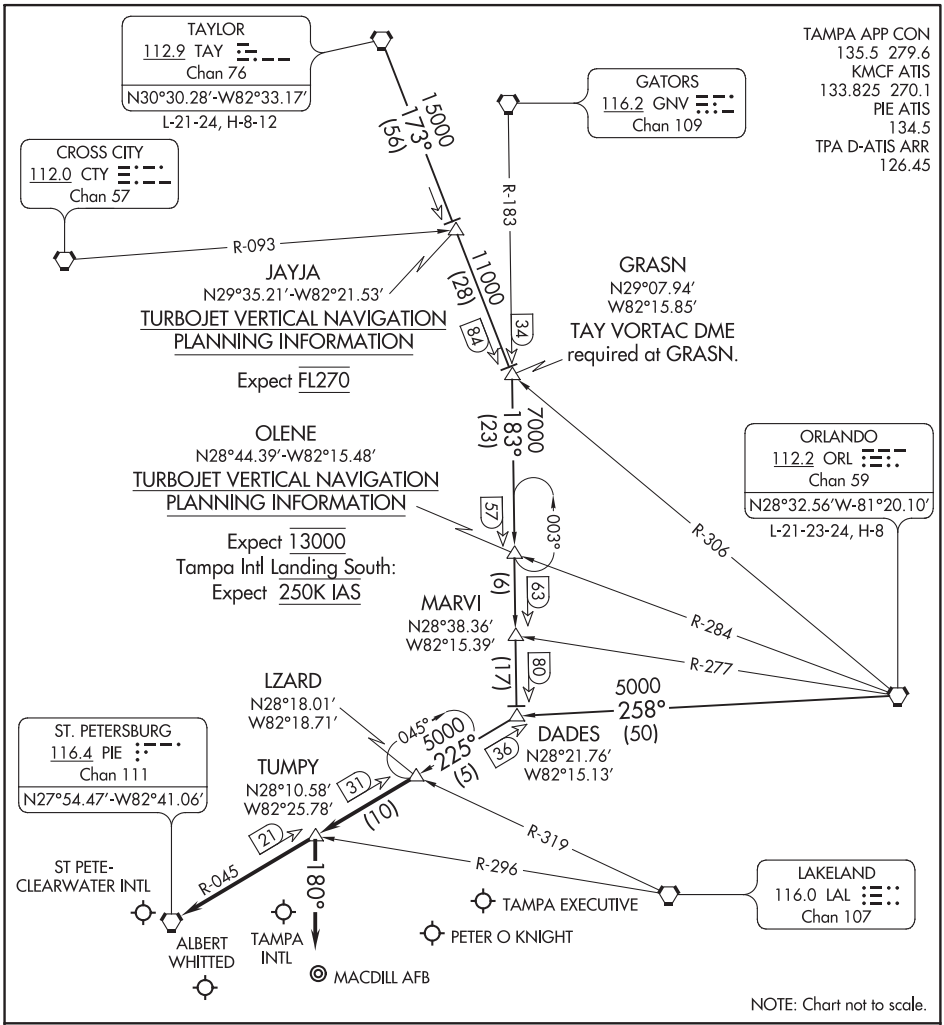

TAYLOR TRANSITION (TAY.LZARD6): From over TAY VORTAC on TAY R-173 to GRASN INT, then on GNV R-183 to DADES INT, then on PIE R-045 to LZARD INT. Thence. . . .

ORLANDO TRANSITION (ORL.LZARD6): From over ORL VORTAC on ORL R-258 to DADES INT, then on PIE R-045 to LZARD INT. Thence. . . .

TAMPA INTL:

. . . .RWY 1L/R: From over LZARD INT on PIE R-045 to TUMPY INT. Depart TUMPY INT heading 180° for RADAR vectors to final approach course.

. . . .RWY 19L/R: From over LZARD INT on PIE R-045 to PIE VORTAC. Expect RADAR vectors to final approach after LZARD INT.

ALL OTHER AIRPORTS: From over LZARD INT on PIE R-045 to PIE VORTAC. Expect RADAR vectors to the airport after LZARD INT.

SE-3, 10 SEP 2020 to 05 NOV 2020

LZARD SIX ARRIVAL
TAMPA, FLORIDA

MARQO TWO ARRIVAL (RNAV)
(MARQO.MARQO2) 17AUG17

JACKSONVILLE, FLORIDA
JACKSONVILLE INTL (JAX)

JACKSONVILLE APP CON
119.0 127.0 269.9 292.15 (270°-090°)
127.775 377.075 (181°-269°)
124.9 308.4 (091°-180°)
D-ATIS 125.85

NOTE: Radar required.
NOTE: RNAV 1.
NOTE: DME/DME/IRU or GPS required.
NOTE: Turbojet aircraft only.

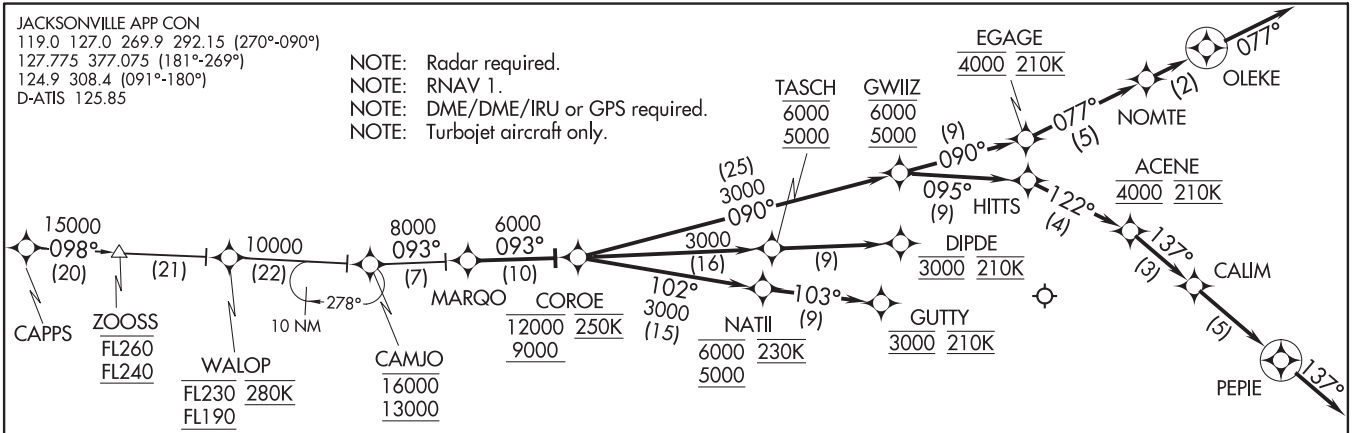

ARRIVAL ROUTE DESCRIPTION

CAPPS TRANSITION (CAPPS.MARQO2):

From MARQO on track 093° to cross COROE between 9000 and 12000 and at 250K.

LANDING RWY 8: From COROE on track 102° to cross NATII between 5000 and 6000 and at 230K, then on track 103° to cross GUTTY at 3000 and at 210K. Expect RNAV (RNP) RWY 8 approach; non-RNP aircraft: expect RADAR vectors to final approach course.
LANDING RWY 14: From COROE on track 093° to cross TASCH between 5000 and 6000, then on track 093° to cross DIPDE at 3000 and at 210K. Expect RNAV (RNP) RWY 14 approach; non-RNP aircraft: expect RADAR vectors to final approach course.
LANDING RWY 26: From COROE on track 090° to cross GWIIZ between 5000 and 6000, then on track 090° to cross EGAGE at 4000 and at 210K, then on track 077° to NOMTE, then on track 077° to OLEKE, then on 077° track. Expect RADAR vectors to final approach course.
LANDING RWY 32: From COROE on track 090° to cross GWIIZ between 5000 and 6000, then on track 095° to HITTS, then on track 122° to cross ACENE at 4000 and at 210K, then on track 137° to CALIM, then on track 137° to PEPIE, then on 137° track. Expect RADAR vectors to final approach course.

N

NOTE: Chart not to scale.

(MARQO.MARQO2) 20030
MARQO TWO ARRIVAL (RNAV)
AL-5570 (FAA)
JACKSONVILLE INTL (JAX)
JACKSONVILLE, FLORIDA

(MINEE.MINEE5) 20198
MINEE FIVE ARRIVAL

ORLANDO, FLORIDA

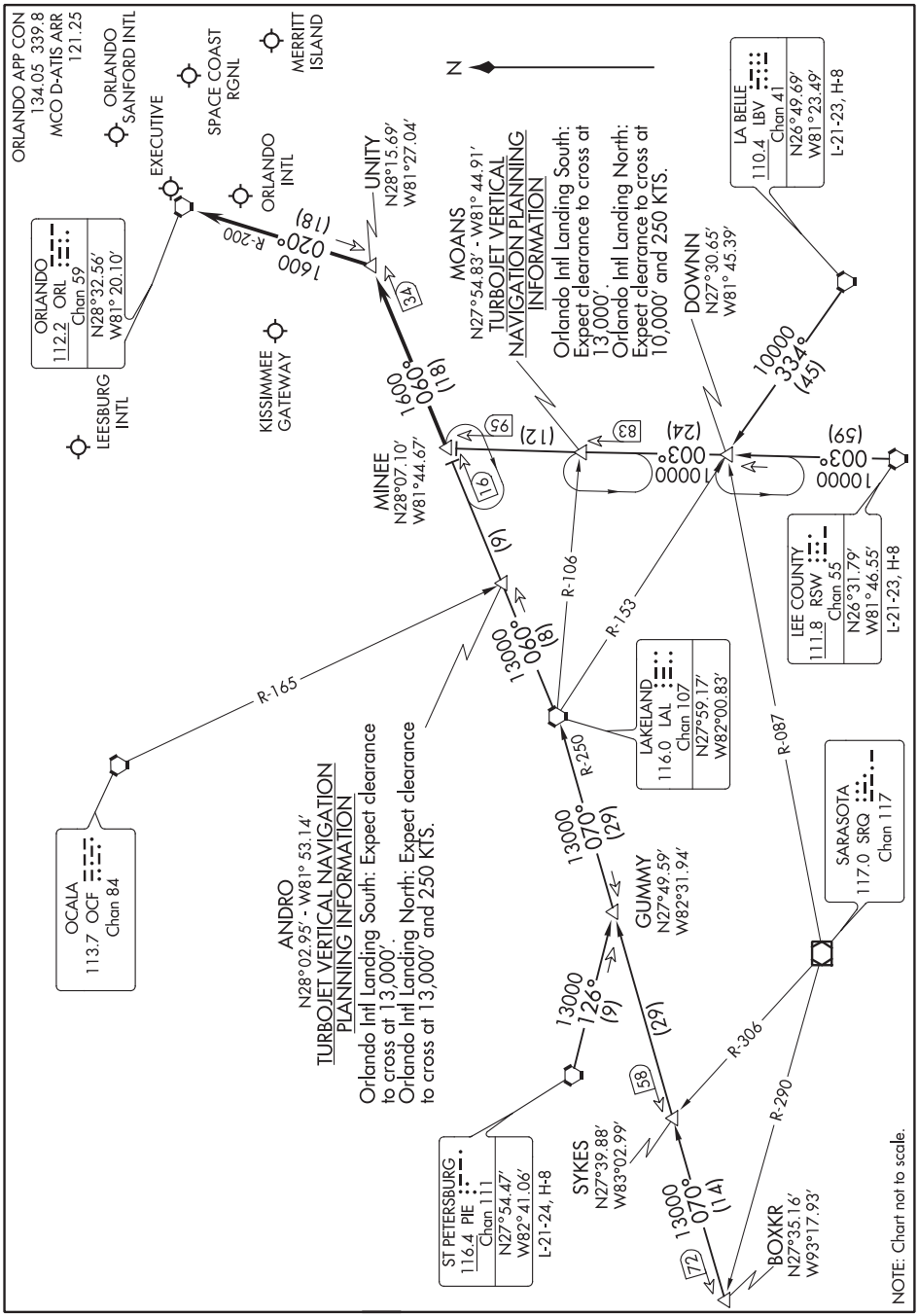

SE-3, 10 SEP 2020 to 05 NOV 2020

SE-3, 10 SEP 2020 to 05 NOV 2020

MINEE FIVE ARRIVAL
(MINEE.MINEE5) 13JAN11
ORLANDO, FLORIDA

MINEE FIVE ARRIVAL (MINEE.MINEE5)

ORLANDO, FLORIDA

ARRIVAL ROUTE DESCRIPTION

BOXKR TRANSITION (BOXKR.MINEE5): From over BOXKR INT via LAL R-250 to LAL VORTAC, then via LAL R-060 to MINEE INT. Thence. . . .
LA BELLE TRANSITION (LBV.MINEE5): From over LBV VORTAC via LBV R-334 to DOWNN INT, then via RSW R-003 to MINEE INT. Thence. . . .
LEE COUNTY TRANSITION (RSW.MINEE5): From over RSW VORTAC via RSW R-003 to MINEE INT. Thence. . . .
ST. PETERSBURG TRANSITION (PIE.MINEE5): From over PIE VORTAC via PIE R-126 to GUMMY INT, then via LAL R-250 to LAL VORTAC, then via LAL R-060 to MINEE INT. Thence. . . .

. . . . From over MINEE INT via LAL R-060 to UNITY INT, then via ORL R-200 to ORL VORTAC.

LEESBURG INTL: Expect radar vectors to airport after UNITY INT.
ALL OTHER AIRPORTS: Expect radar vectors to final approach course after UNITY INT.

SE-3, 10 SEP 2020 to 05 NOV 2020

MINEE FIVE ARRIVAL (MINEE.MINEE5)
ORLANDO, FLORIDA

(OHDEA.OHDEA1) 18088

OHDEA ONE ARRIVAL (RNAV)

AL-5570 (FAA)

JACKSONVILLE INTL (JAX)
JACKSONVILLE, FLORIDA

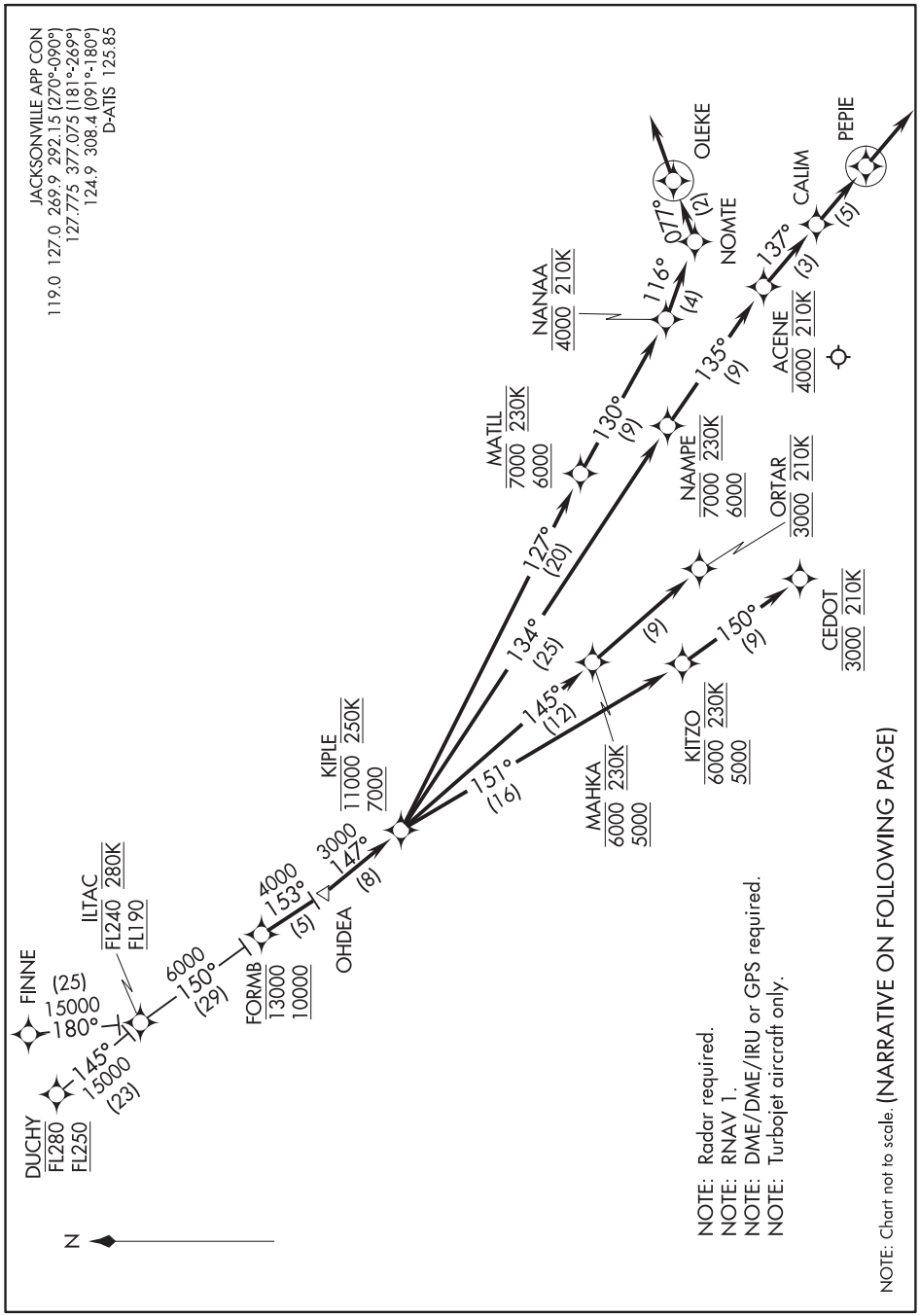

SE-3, 10 SEP 2020 to 05 NOV 2020

OHDEA ONE ARRIVAL (RNAV)

(OHDEA.OHDEA1) 17OCT13

JACKSONVILLE, FLORIDA
JACKSONVILLE INTL (JAX)

ARRIVAL ROUTE DESCRIPTION

DUCHY TRANSITION (DUCHY.OHDEA1)
FINNE TRANSITION (FINNE.OHDEA1)

From FORMB on track 153° to OHDEA, then on track 147° to cross KIPLE between 7000 and 11000 and at 250K.

LANDING RWY 8: From KIPLE on track 151° to cross KITZO between 5000 and 6000 and at 230K, then on track 150° to cross CEDOT at 3000 and at 210K. Expect radar vectors to RNAV (RNP)/Visual approach as assigned by ATC.

LANDING RWY 14: From KIPLE on track 145° to cross MAHKA between 5000 and 6000 and at 230K, then on track 145° to cross ORTAR at 3000 and at 210K. Expect radar vectors to RNAV (RNP)/Visual approach as assigned by ATC.

LANDING RWY 26: From KIPLE on track 127° to cross MATLL between 6000 and 7000 and at 230K, then on track 130° to cross NANAA at 4000 and at 210K, then on track 116° to NOMTE, then on track 077° to OLEKE, then on 077° track. Expect radar vectors to final approach course.

LANDING RWY 32: From KIPLE on track 134° to cross NAMPE between 6000 and 7000 and at 230K, then on track 135° to cross ACENE at 4000 and at 210K, then on track 137° to CALIM, then on track 137° to PEPIE, then on 137° track. Expect radar vectors to final approach course.

(JAFAR.PIGLT6) 20198 AL-571 (FAA)

PIGLT SIX ARRIVAL (RNAV)

ORLANDO, FLORIDA

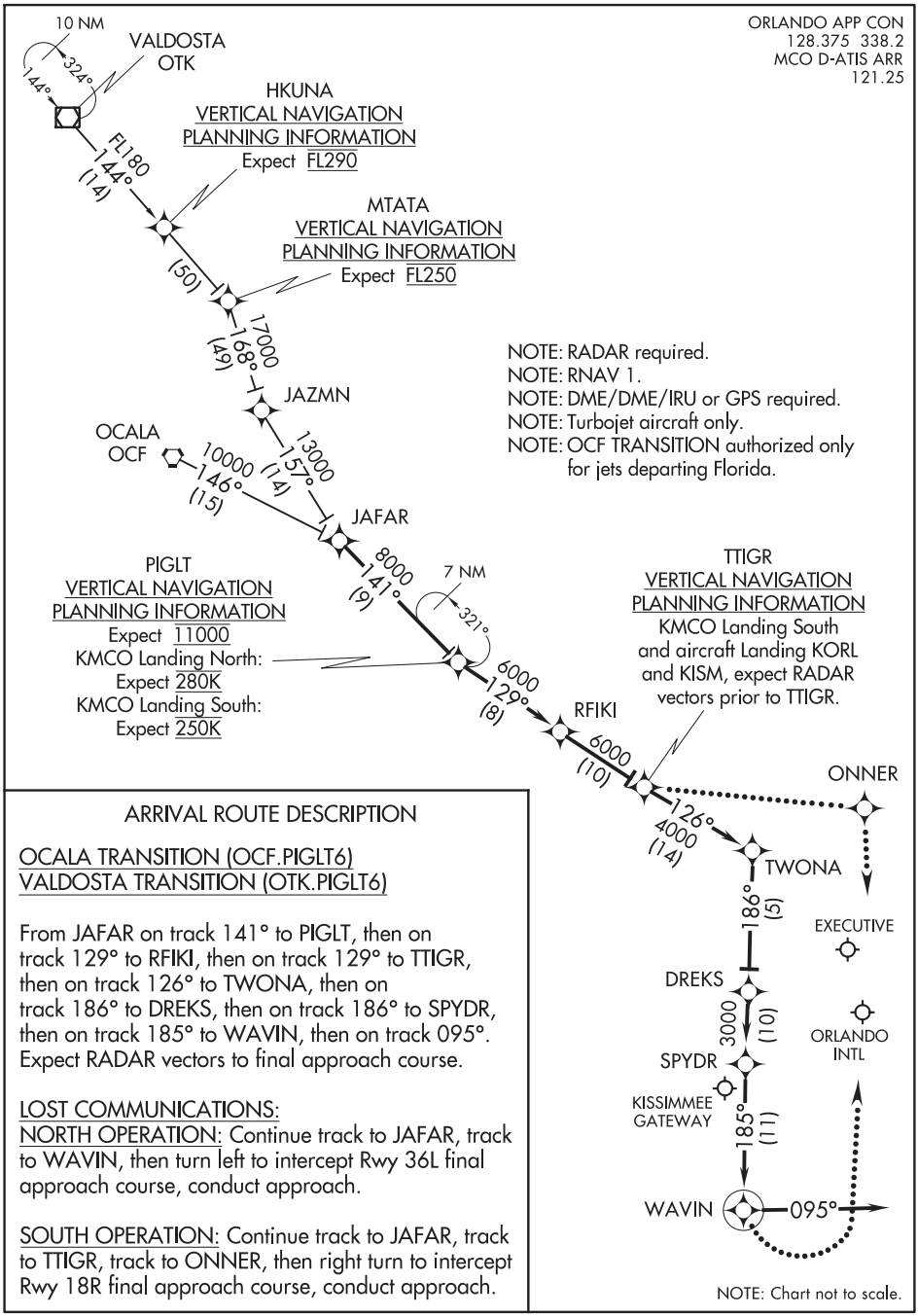

ARRIVAL ROUTE DESCRIPTION

OCALA TRANSITION (OCF.PIGLT6)
VALDOSTA TRANSITION (OTK.PIGLT6)

From JAFAR on track 141° to PIGLT, then on track 129° to RFIKI, then on track 129° to TTIGR, then on track 126° to TWONA, then on track 186° to DREKS, then on track 186° to SPYDR, then on track 185° to WAVIN, then on track 095°. Expect RADAR vectors to final approach course.

LOST COMMUNICATIONS:
NORTH OPERATION: Continue track to JAFAR, track to WAVIN, then turn left to intercept Rwy 36L final approach course, conduct approach.

SOUTH OPERATION: Continue track to JAFAR, track to TTIGR, track to ONNER, then right turn to intercept Rwy 18R final approach course, conduct approach.

SE-3, 10 SEP 2020 to 05 NOV 2020

SE-3, 10 SEP 2020 to 05 NOV 2020

PIGLT SIX ARRIVAL (RNAV)

ORLANDO, FLORIDA

★FORT MYERS APP CON
125.15 306.2
APF ATIS
134.225

NOTE: RADAR required.
NOTE: RNAV 1.
NOTE: DME/DME/IRU or GPS required.
NOTE: Turbojet and turboprop aircraft only.

PLYER
FL180
185°
(23)
11 NM
005°
OBESE
(17)
186°
11 NM
006°
WHITL
VERTICAL NAVIGATION
PLANNING INFORMATION
Expect FL350
186°
(8)
RILEE
FL180
182°
(42)
REMIS
FL180
107°
(105)
CODGR
VERTICAL NAVIGATION
PLANNING INFORMATION
Expect FL210
109°
289°
11 NM
127°
(33)
BAGGS
11000
148°
(14)
8 NM
328°
PIKKR
5000
140°
(25)
ZEILR
VERTICAL NAVIGATION
PLANNING INFORMATION
Expect 11000
W-168
6 NM
320°
2000
150°
(39)
NAPLES MUNI
ISAJY
KOLMN
150°
MARCO ISLAND
EXECUTIVE

NOTE: Chart not to scale.

ARRIVAL ROUTE DESCRIPTION

PLYER TRANSITION (PLYER.PIKKR5)
REMIS TRANSITION (REMIS.PIKKR5)

LANDING KAPF/KMKY: From CODGR on track 127° to BAGGS, then on track 148° to PIKKR, then on track 140° to ZEILR, then on track 150° to ISAJY, then on heading 150° or as assigned by ATC. Expect RADAR vectors to final approach course.

SE-3, 10 SEP 2020 to 05 NOV 2020
SE-3, 10 SEP 2020 to 05 NOV 2020

(ORL.POGIE2) 20198

POGIE TWO ARRIVAL

AL-5570 (FAA)

JACKSONVILLE, FLORIDA

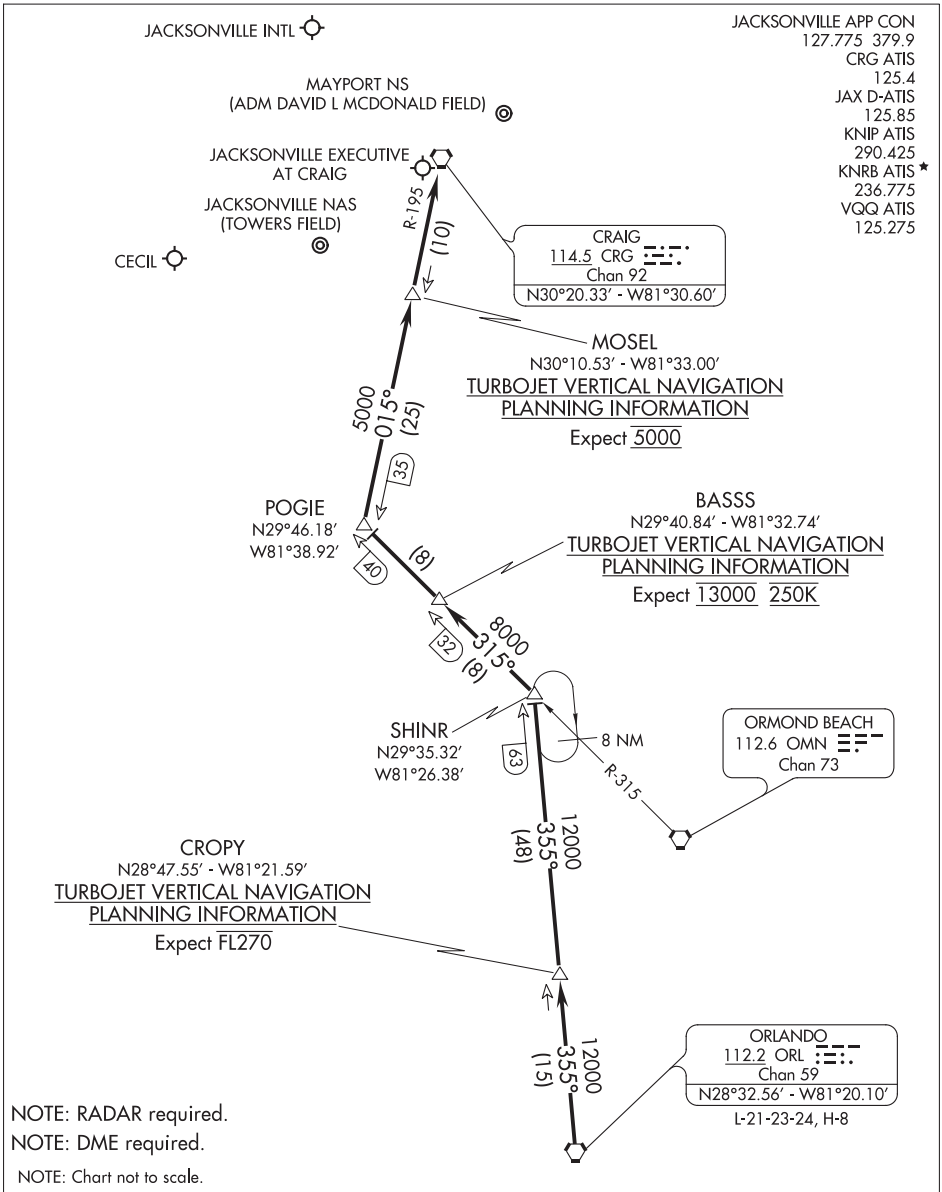

ARRIVAL ROUTE DESCRIPTION

From over ORL VORTAC on ORL R-355 to SHINR, then on OMN R-315 to POGIE, then on CRG R-195 to CRG VORTAC. Expect RADAR vectors to final approach course after CRG VORTAC.

SE-3, 10 SEP 2020 to 05 NOV 2020

ARRIVAL ROUTE DESCRIPTION

BAGGS TRANSITION (BAGGS.PRRIE5)
MOLIE TRANSITION (MOLIE.PRRIE5)
SARASOTA TRANSITION (SRQ.PRRIE5)

From RSTAA on track 141° to WLACE, then on track 080° to PRRIE, then on track 099° to TARTY, then on track 150° to HEDLY.

LANDING RWY 5: From HEDLY on track 111° to CAYSL, then on heading 180° or as assigned by ATC. Expect RADAR vectors to final approach course.

LANDING RWY 23: From HEDLY on track 103° to WEMSO. Expect RNAV (RNP) Z RWY 23 approach, or RADAR vectors to final approach course.

LOST COMMUNICATIONS:
Continue to CAYSL, then turn left direct PBI VORTAC, then direct CUPED and hold.

PALM BEACH APP CON
125.2 343.6
D-ATIS
123.75

NOTE: RADAR required.
NOTE: RNAV 1.
NOTE: DME/DME/IRU or GPS required.
NOTE: Turbojet and turboprop aircraft only.

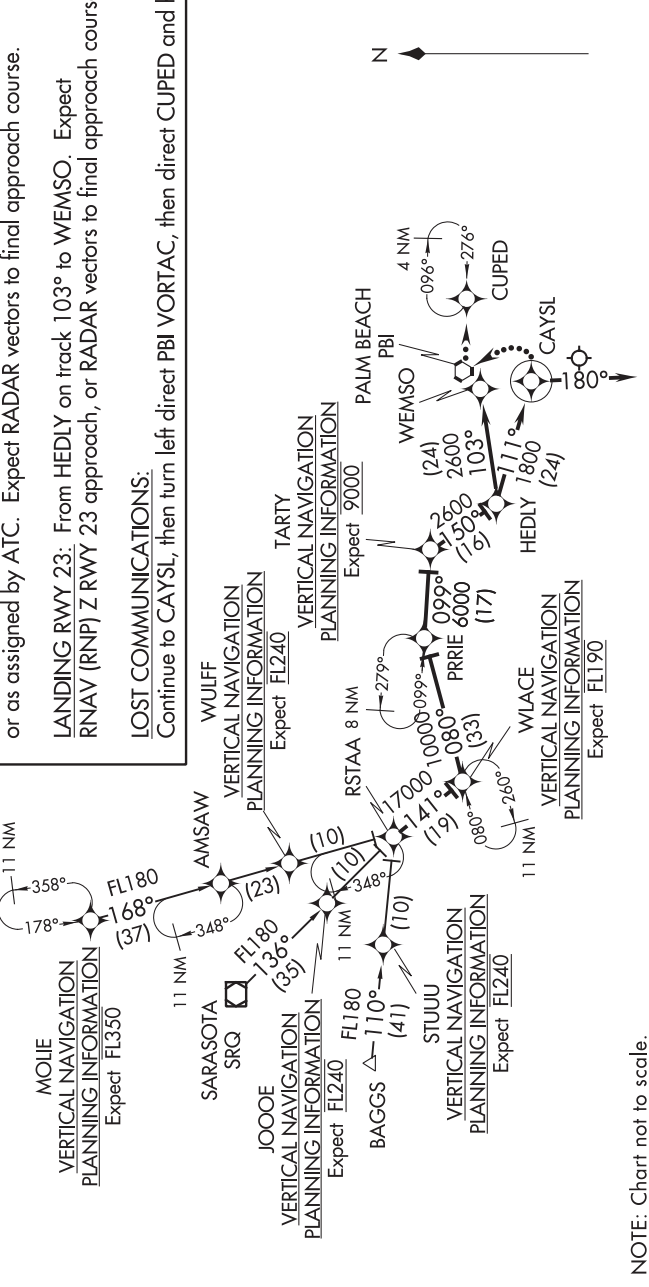

NOTE: Chart not to scale.

SE-3, 10 SEP 2020 to 05 NOV 2020

SE-3, 10 SEP 2020 to 05 NOV 2020

(QUBEN.QUBEN1) 18088 AL-5570 (FAA)

QUBEN ONE ARRIVAL (RNAV)

JACKSONVILLE INTL (JAX)
JACKSONVILLE, FLORIDA

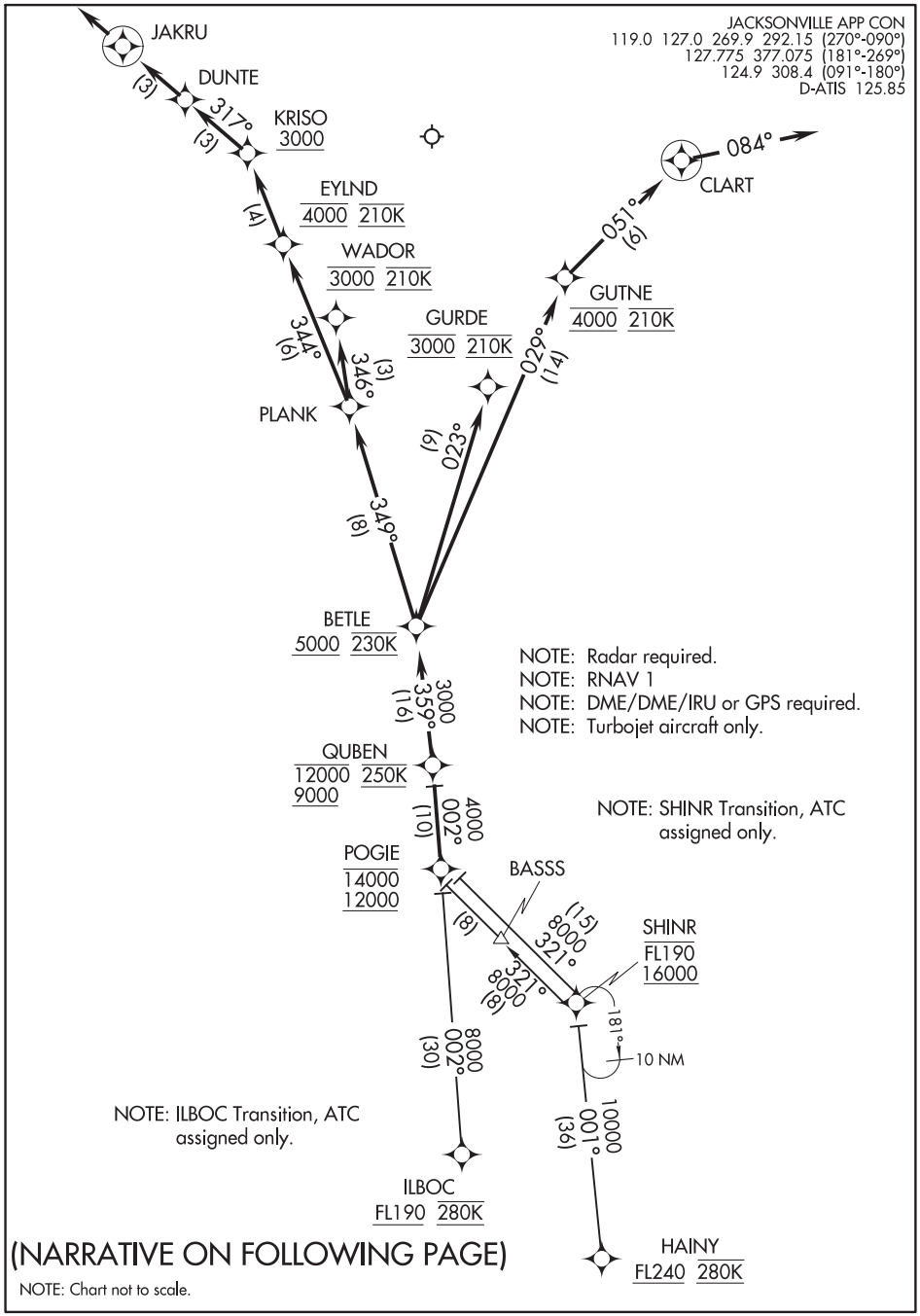

SE-3, 10 SEP 2020 to 05 NOV 2020

SE-3, 10 SEP 2020 to 05 NOV 2020

QUBEN ONE ARRIVAL (RNAV)

(QUBEN.QUBEN1) 17OCT13

JACKSONVILLE, FLORIDA
JACKSONVILLE INTL (JAX)

ARRIVAL ROUTE DESCRIPTION

HAINY TRANSITION (HAINY.QUBEN1)
ILBOC TRANSITION (ILBOC.QUBEN1)
SHINR TRANSITION (SHINR.QUBEN1)

From POGIE on track 002° to cross QUBEN between 9000 and 12000 and at 250K.

LANDING RWY 8: From QUBEN on track 359° to cross BETLE at or above 5000 and at 230K, then on track 349° to PLANK, then on track 346° to cross WADOR at 3000 and at 210K. Expect radar vectors to RNAV (RNP)/Visual approach as assigned by ATC.

LANDING RWY 14: From QUBEN on track 359° to cross BETLE at or above 5000 and at 230K, then on track 349° to PLANK, then on track 344° to cross EYLND at 4000 and at 210K, then on track 344° to cross KRISO at or above 3000, then on track 317° to DUNTE, then on track 317° to JAKRU, then on 317° track. Expect radar vectors to final approach course.

LANDING RWY 26: From QUBEN on track 359° to cross BETLE at or above 5000 and at 230K, then on track 029° to cross GUTNE at 4000 and at 210K, then on track 051° to CLART, then on 084° track. Expect radar vectors to final approach course.

LANDING RWY 32: From QUBEN on track 359° to cross BETLE at or above 5000 and at 230K, then on track 023° to cross GURDE at 3000 and at 210K. Expect radar vectors to RNAV (RNP)/Visual approach as assigned by ATC.

(SAALR.SAALR2) 17173 AL-784 (FAA)

SAALR TWO ARRIVAL (RNAV)

LUIS MUNOZ MARIN INTL
SAN JUAN, PUERTO RICO

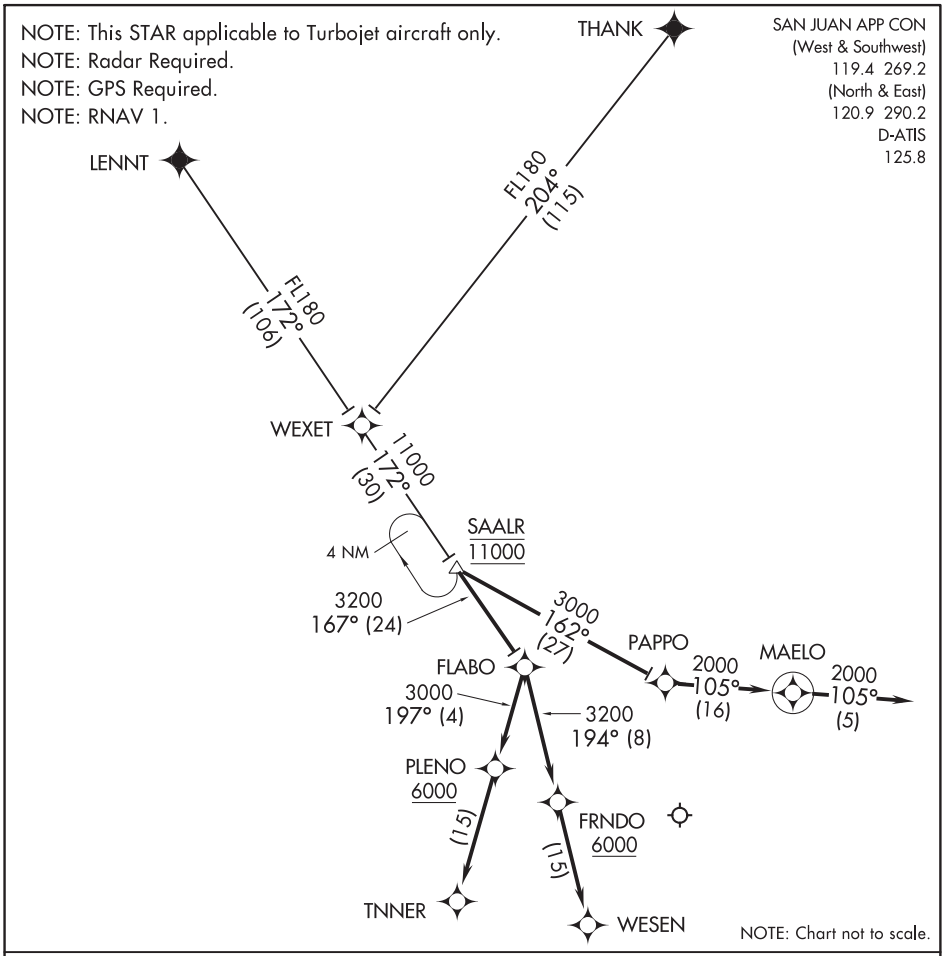

ARRIVAL ROUTE DESCRIPTION

LENNT TRANSITION (LENNT.SAALR2):
THANK TRANSITION (THANK.SAALR2):

From WEXET on track 172° to SAALR, then via assigned runway transition.

Landing East Rwy 08: From over SAALR on track 167° to FLABO, then on track 194° to FRNDO, then on track 194° to WESEN.

Landing East Rwy 10: From over SAALR on track 167° to FLABO, then on track 197° to PLENO, then on track 197° to TNNER.

Landing West Rwys 26/28: From over SAALR on track 162° to PAPPO, then on track 105° to MAELO, then on heading 105°. Expect radar vectors to final approach course.

SE-3, 10 SEP 2020 to 05 NOV 2020

SHFTY FIVE ARRIVAL (RNAV)

FORT MYERS, FLORIDA

ARRIVAL ROUTE DESCRIPTION

CYNTA TRANSITION (CYNTA.SHFTY5)
HIBAC TRANSITION (HIBAC.SHFTY5)

From SHFTY on track 183° to WRTRS, then on track 161° to MAZZY, then on track 161° to MOEMO, then on track 160° to LBV VORTAC, thence....

....Landing KRSW Rwy 6 and KFMY: From LBV VORTAC on track 186° to IRNIE, then on track 238° to WYCOF, then on track 238° to PONTY, then on heading 240° or as assigned by ATC. Expect RADAR vectors to final approach course.

....Landing KRSW Rwy 24: From LBV VORTAC on heading 228°. Expect RADAR vectors to final approach course.

....Landing KAPF: From LBV VORTAC on track 186° to IRNIE, then on track 186° to KOCHE, then on track 203° to COGDL, then on track 229° to TIOFF, then on heading 230°. Expect RADAR vectors to final approach course.

....Landing KMKY: From LBV VORTAC on track 186° to IRNIE, then on track 186° to KOCHE, then on track 203° to COGDL, then on heading 200°. Expect RADAR vectors to final approach course.

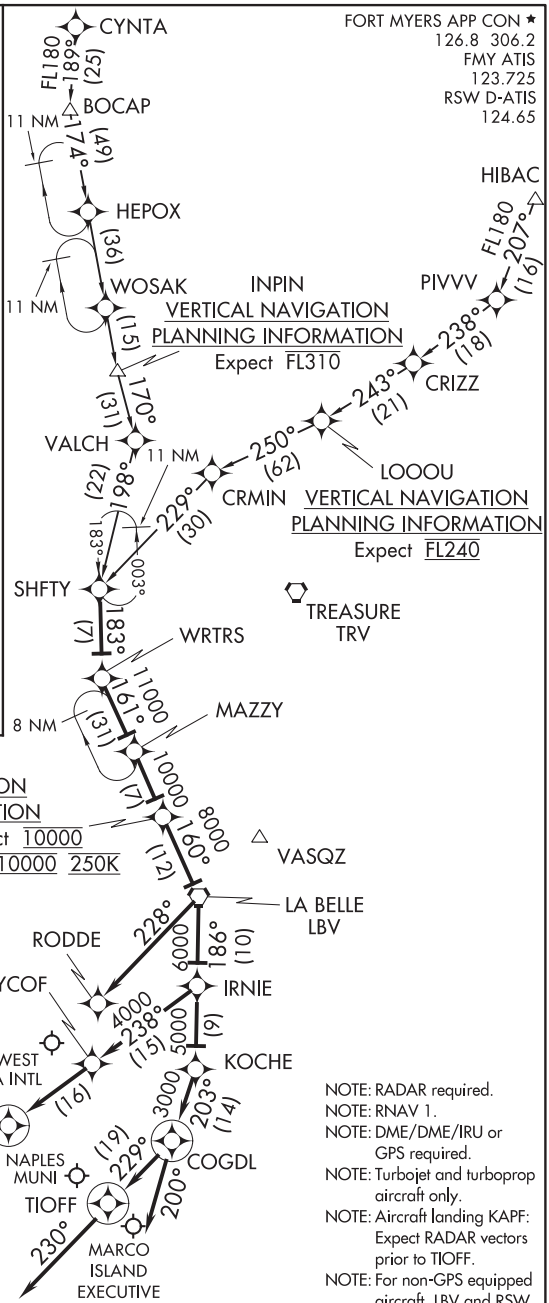

NOTE: RADAR required.
NOTE: RNAV 1.
NOTE: DME/DME/IRU or GPS required.
NOTE: Turbojet and turboprop aircraft only.
NOTE: Aircraft landing KAPF: Expect RADAR vectors prior to TIOFF.
NOTE: For non-GPS equipped aircraft, LBV and RSW must be operational.

NOTE: Chart not to scale.

SE-3, 10 SEP 2020 to 05 NOV 2020

SE-3, 10 SEP 2020 to 05 NOV 2020

(BAARY.SSCOT5) 20198

SSCOT FIVE ARRIVAL (RNAV)

AL-257 (FAA)

MIAMI, FLORIDA

MIAMI APP CON
120.5 350.225
HWO ATIS
135.475
MIA D-ATIS
119.15
OPF ATIS
125.9
TMB ATIS
124.0

ARRIVAL ROUTE DESCRIPTION

BAGGS TRANSITION (BAGGS.SSCOT5)
JUULI TRANSITION (JUULI.SSCOT5)

LANDING ALL AIRPORTS: From BAARY on track 141° to CYY VOR/DME, then on track 115° to DEEDS, then on track 115° to SSCOT, then on track 116° to RUBOE, then on track 091° to WALIP, then on track 126° to LECIT, then on heading 126° or as assigned by ATC. Expect RADAR vectors to final approach course.

LOST COMMUNICATIONS:
MIA LANDING EAST: Continue track to LECIT, intercept the runway 8L final approach course, conduct approach. Group 6 aircraft, continue track to LECIT, intercept the runway 8R final approach course, conduct approach.
MIA LANDING WEST: Continue track to LECIT, then proceed direct to JUNUR, then turn left to intercept the runway 30 final approach course, conduct approach. Group 6 aircraft, continue track to LECIT, then proceed direct to IBISS, then turn left to intercept the runway 27 final approach course, conduct approach.

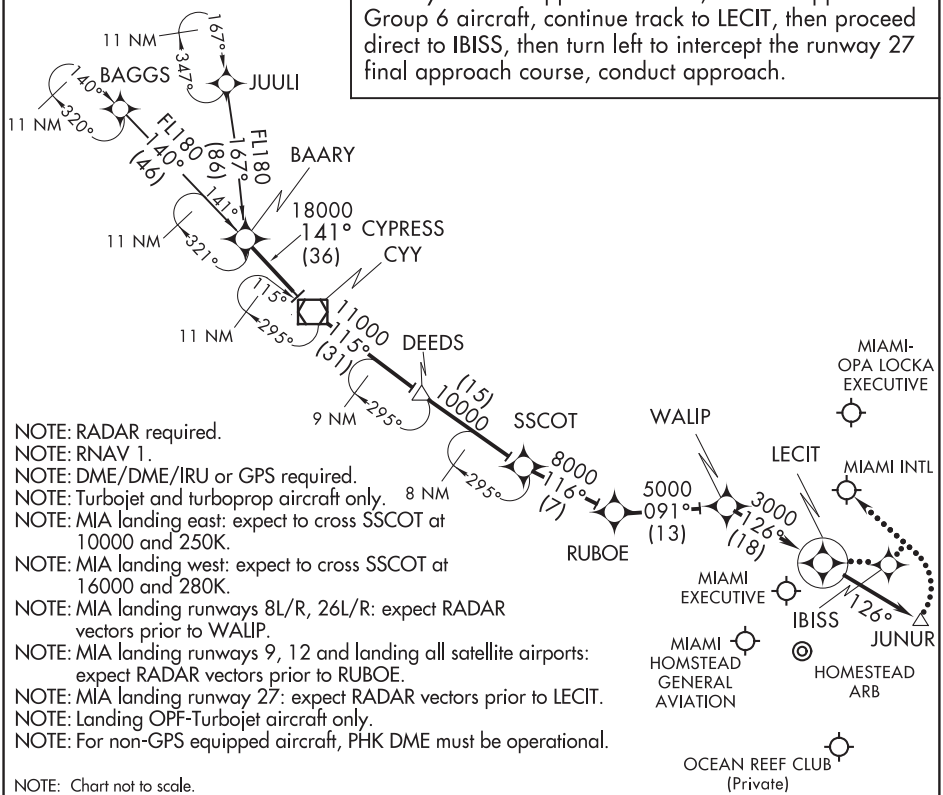

NOTE: RADAR required.
NOTE: RNAV 1.
NOTE: DME/DME/IRU or GPS required.
NOTE: Turbojet and turboprop aircraft only.
NOTE: MIA landing east: expect to cross SSCOT at 10000 and 250K.
NOTE: MIA landing west: expect to cross SSCOT at 16000 and 280K.
NOTE: MIA landing runways 8L/R, 26L/R: expect RADAR vectors prior to WALIP.
NOTE: MIA landing runways 9, 12 and landing all satellite airports: expect RADAR vectors prior to RUBOE.
NOTE: MIA landing runway 27: expect RADAR vectors prior to LECIT.
NOTE: Landing OPF-Turbojet aircraft only.
NOTE: For non-GPS equipped aircraft, PHK DME must be operational.

NOTE: Chart not to scale.

SE-3, 10 SEP 2020 to 05 NOV 2020

SE-3, 10 SEP 2020 to 05 NOV 2020

SSCOT FIVE ARRIVAL (RNAV)

MIAMI, FLORIDA

(BAARY.SSCOT5) 13SEP18

TEBOW ONE ARRIVAL (RNAV)

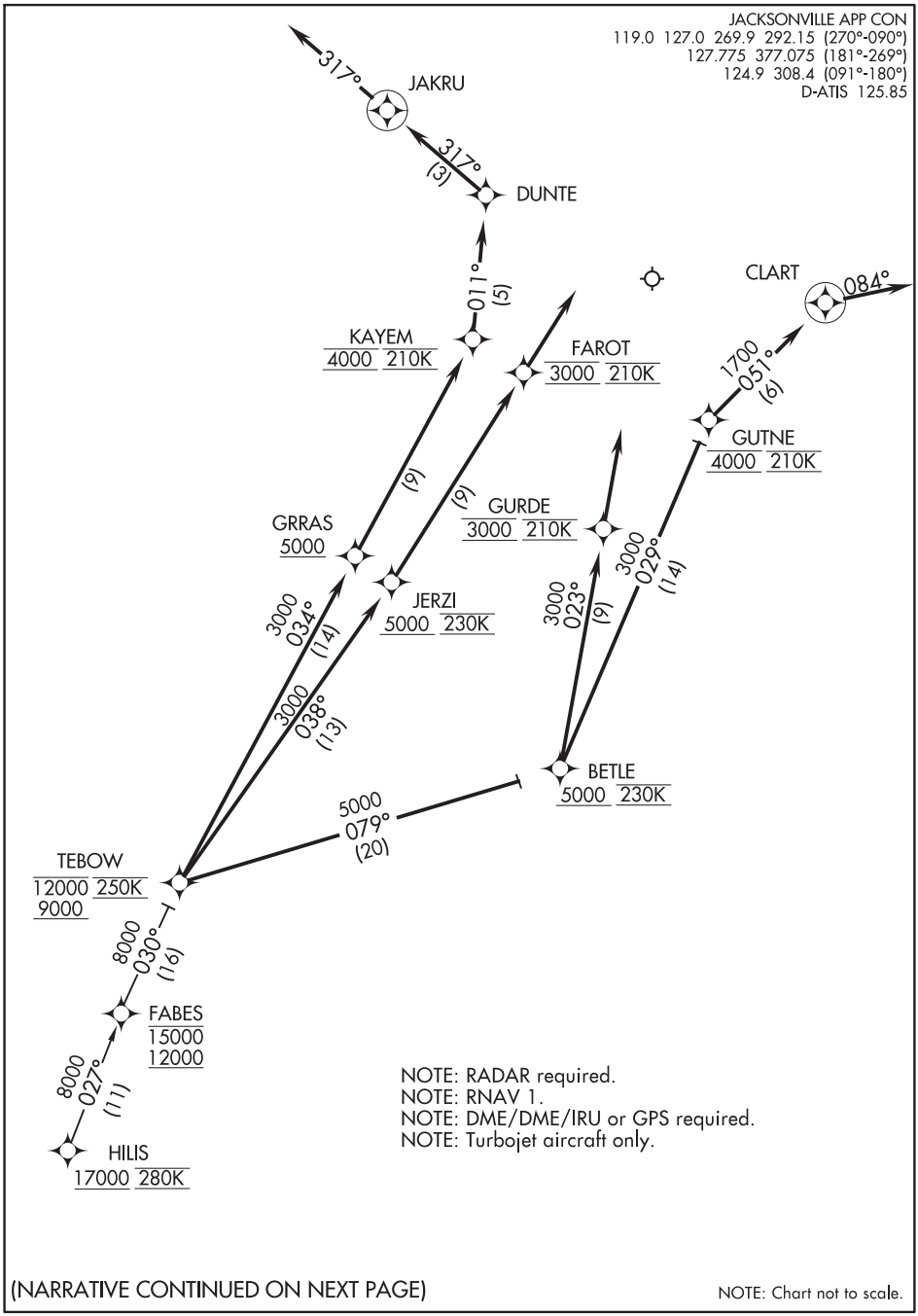

(NARRATIVE CONTINUED ON NEXT PAGE)

NOTE: Chart not to scale.

(TEBOW.TEBOW1) 17117

TEBOW ONE ARRIVAL (RNAV)

AL-5570 (FAA)

JACKSONVILLE INTL (JAX)
JACKSONVILLE, FLORIDA

ARRIVAL ROUTE DESCRIPTION

HILIS TRANSITION (HILIS.TEBOW1)

From FABES on track 030° to cross TEBOW between 9000 and 12000 and at 250K.

LANDING RWY 8: From TEBOW on track 038° to cross JERZI at or above 5000 and at 230K, then on track 038° to cross FAROT at 3000 and at 210K. Expect ILS or LOC RWY 8.

LANDING RWY 14: From TEBOW on track 034° to cross GRRAS at or above 5000, then on track 034° to cross KAYEM at 4000 and at 210K, then on track 011° to DUNTE, then on track 317° to JAKRU, then on track 317°. Expect radar vectors to final approach course.

LANDING RWY 26: From TEBOW on track 079° to cross BETLE at or above 5000 and at 230K, then on track 029° to cross GUTNE at 4000 and at 210K, then on track 051° to CLART, then on track 084°. Expect radar vectors to final approach course.

LANDING RWY 32: From TEBOW on track 079° to cross BETLE at or above 5000 and at 230K, then on track 023° to cross GURDE at 3000 and at 210K. Expect ILS or LOC RWY 32.

SE-3, 10 SEP 2020 to 05 NOV 2020

TEEGN TWO ARRIVAL (RNAV)

SARASOTA/BRADENTON, FLORIDA

TAMPA APP CON
119.65 353.575
SRQ ATIS
124.375
VNC AWOS-3
119.275

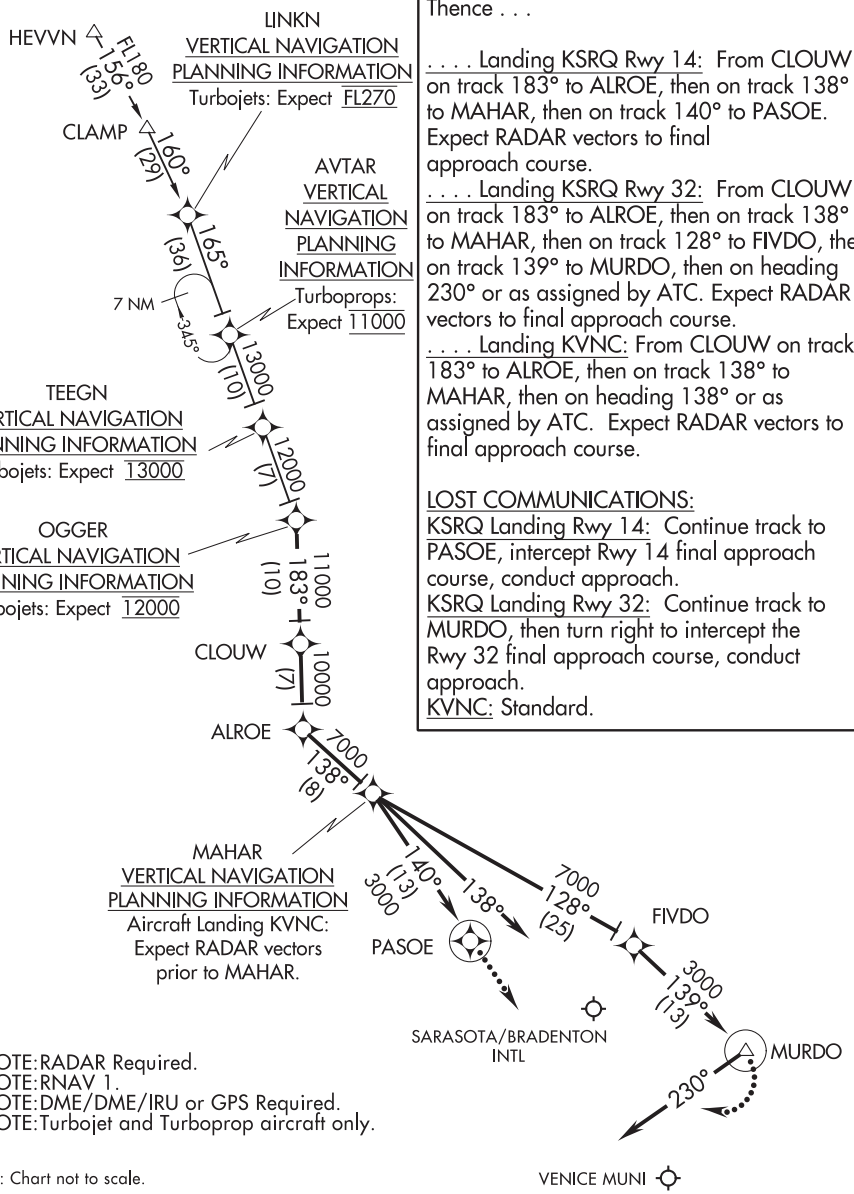

ARRIVAL ROUTE DESCRIPTION

HEVVN TRANSITION (HEVVN.TEEGN2)

From OGGER on track 183° to CLOUW. Thence . . .

. . . . Landing KSRQ Rwy 14: From CLOUW on track 183° to ALROE, then on track 138° to MAHAR, then on track 140° to PASOE. Expect RADAR vectors to final approach course.

. . . . Landing KSRQ Rwy 32: From CLOUW on track 183° to ALROE, then on track 138° to MAHAR, then on track 128° to FIVDO, then on track 139° to MURDO, then on heading 230° or as assigned by ATC. Expect RADAR vectors to final approach course.

. . . . Landing KVNC: From CLOUW on track 183° to ALROE, then on track 138° to MAHAR, then on heading 138° or as assigned by ATC. Expect RADAR vectors to final approach course.

LOST COMMUNICATIONS:
KSRQ Landing Rwy 14: Continue track to PASOE, intercept Rwy 14 final approach course, conduct approach.
KSRQ Landing Rwy 32: Continue track to MURDO, then turn right to intercept the Rwy 32 final approach course, conduct approach.
KVNC: Standard.

NOTE:RADAR Required.
NOTE:RNAV 1.
NOTE:DME/DME/IRU or GPS Required.
NOTE:Turbojet and Turboprop aircraft only.

NOTE: Chart not to scale.

SE-3, 10 SEP 2020 to 05 NOV 2020

TEEGN TWO ARRIVAL (RNAV)
SARASOTA/BRADENTON, FLORIDA

TRAPR THREE ARRIVAL (RNAV)

SARASOTA/BRADENTON, FLORIDA

ARRIVAL ROUTE DESCRIPTION

JORPO TRANSITION (JORPO.TRAPR3)

From TRAPR on track 177° to ZEBON, then on track 177° to RUNNE, then on track 177° to LAL VORTAC. Thence . . .

. . . . Landing KSRQ Rwy 14: From LAL VORTAC on track 226° to WUDDY, then on track 226° to LYFIE, then on track 273° to RUTAE, then on heading 230° or as assigned by ATC. Expect RADAR vectors to final approach course.

. . . . Landing KSRQ Rwy 32: From LAL VORTAC on track 226° to WUDDY, then on track 226° to LYFIE, then on track 175° to MURDO, then on heading 230° or as assigned by ATC. Expect RADAR vectors to final approach course.

. . . . Landing KVNC: From LAL VORTAC on track 226° to WUDDY, then on track 226° to LYFIE, then on heading 226° or as assigned by ATC. Expect RADAR vectors to final approach course.

LOST COMMUNICATIONS:

KSRQ Landing Rwy 14: Continue track to RUTAE, then turn left to intercept the Rwy 14 final approach course, conduct approach.

KSRQ Landing Rwy 32: Continue track to MURDO, then turn right to intercept the Rwy 32 final approach course, conduct approach.

KVNC: Standard.

TAMPA APP CON
119.65 353.575
SRQ ATIS
124.375
VNC AWOS-3
119.275

NOTE: RADAR Required.
NOTE: RNAV 1.
NOTE: DME/DME/IRU or GPS Required.
NOTE: Turbojet and Turboprop aircraft only.

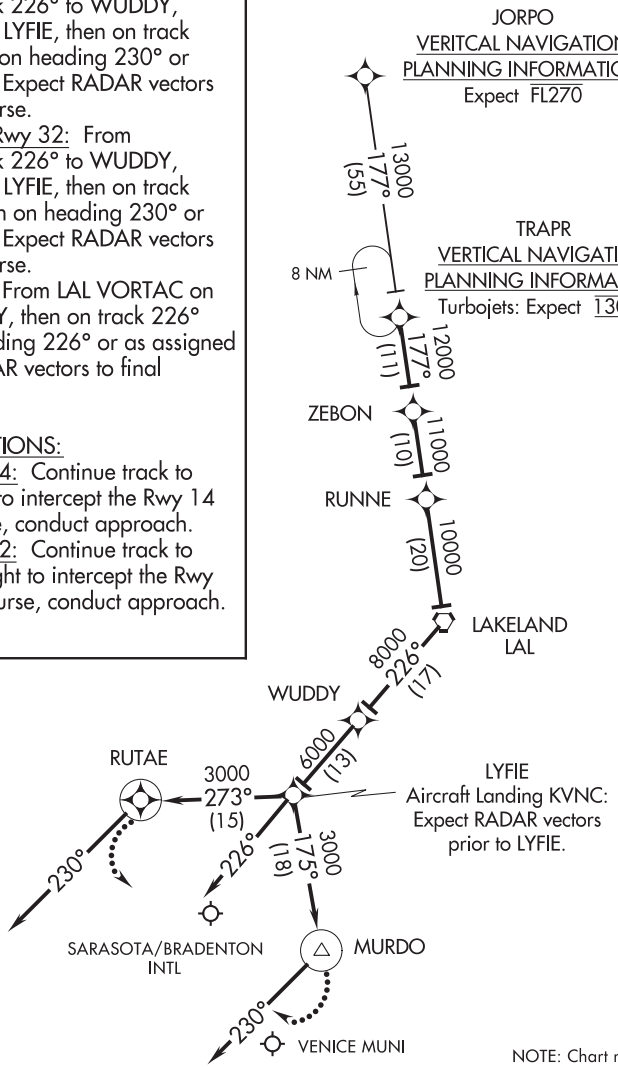

NOTE: Chart not to scale.

TRAPR THREE ARRIVAL (RNAV)
SARASOTA/BRADENTON, FLORIDA

TROCO THREE ARRIVAL (RNAV)

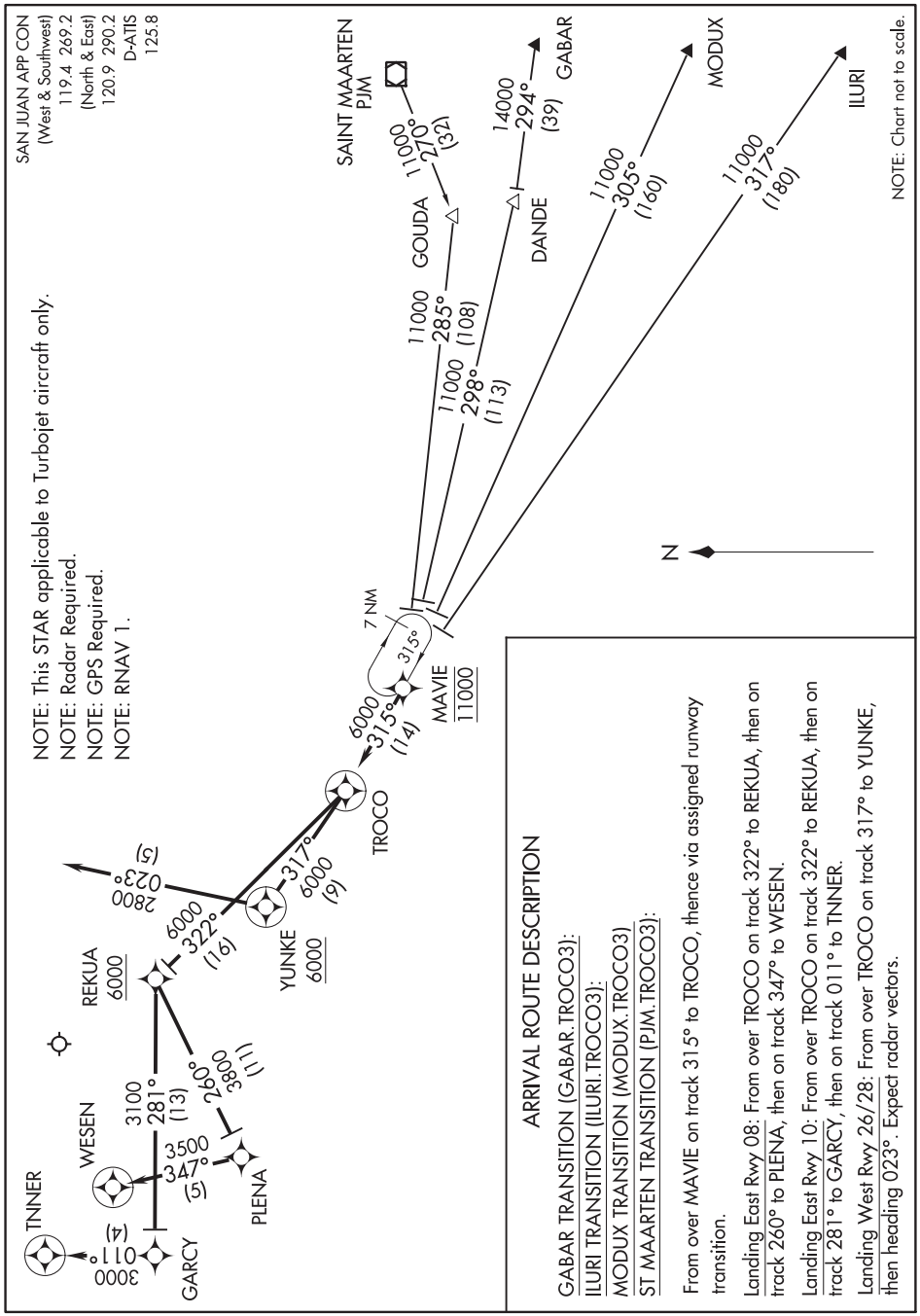

ARRIVAL ROUTE DESCRIPTION

GABAR TRANSITION (GABAR.TROCO3):
ILURI TRANSITION (ILURI.TROCO3):
MODUX TRANSITION (MODUX.TROCO3)
ST MAARTEN TRANSITION (PJM.TROCO3):

From over MAVIE on track 315° to TROCO, thence via assigned runway transition.

Landing East Rwy 08: From over TROCO on track 322° to REKUA, then on track 260° to PLENA, then on track 347° to WESEN.

Landing East Rwy 10: From over TROCO on track 322° to REKUA, then on track 281° to GARCY, then on track 011° to TNNER.

Landing West Rwy 26/28: From over TROCO on track 317° to YUNKE, then heading 023°. Expect radar vectors.

SE-3, 10 SEP 2020 to 05 NOV 2020

TROCO THREE ARRIVAL (RNAV)

SAN JUAN, PUERTO RICO
LUIS MUNOZ MARIN INTL

(TUXXI.TUXXI3) 20254

TUXXI THREE ARRIVAL

WEST PALM BEACH, FLORIDA

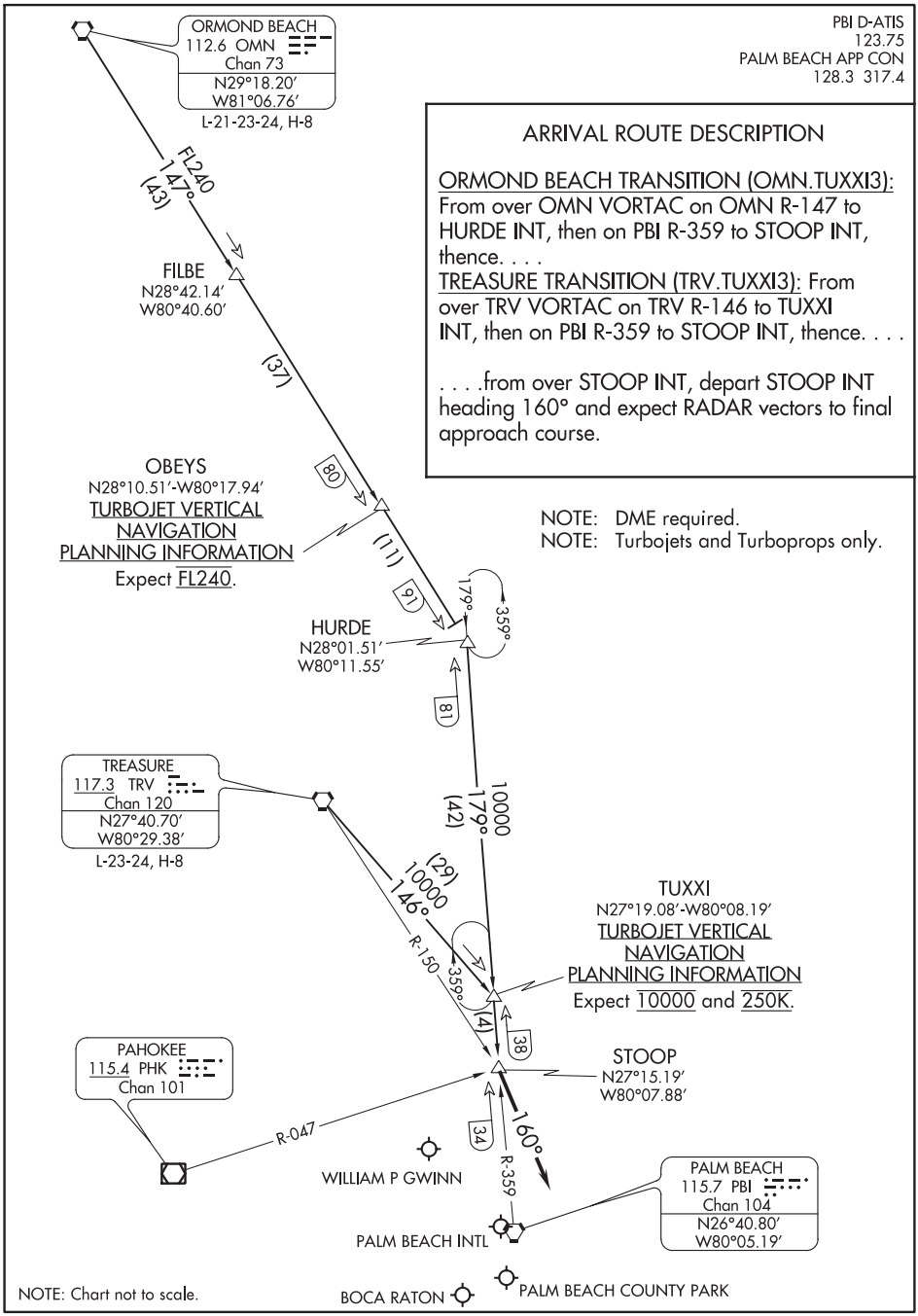

SE-3, 10 SEP 2020 to 05 NOV 2020

TUXXI THREE ARRIVAL

WEST PALM BEACH, FLORIDA

(TUXXI.TUXXI3) 27APR17

TYNEE TWO ARRIVAL (RNAV)

AL-154 (FAA)

FORT MYERS, FLORIDA

FORT MYERS APP CON ★
125.15 306.2
FMY ATIS
123.725
RSW D-ATIS
124.65

ARRIVAL ROUTE DESCRIPTION

BAGGS TRANSITION (BAGGS.TYNEE2)
CODGR TRANSITION (CODGR.TYNEE2)
FRZBE TRANSITION (FRZBE.TYNEE2)
PLYER TRANSITION (PLYER.TYNEE2)

From TYNEE on track 149° to PASTR, thence....

....Landing KRSW Rwy 6: from PASTR on track 107° to LENPE, then on heading 107° or as assigned by ATC. Expect RADAR vectors to final approach course.

....Landing KRSW Rwy 24: from PASTR on track 129° to LLMER, then on track 086° to SPNKE, then on track 058° to COOPR, then on heading 058° or as assigned by ATC. Expect RADAR vectors to final approach course.

....Landing KFMY: from TYNEE on heading 149° or as assigned by ATC. Expect RADAR vectors to final approach course.

LOST COMMUNICATIONS:
KRSW landing Rwy 6: track to LENPE, intercept approach.
KRSW landing Rwy 24: track to COOPR, then proceed direct to NABAC, turn left to intercept Rwy 24 approach.

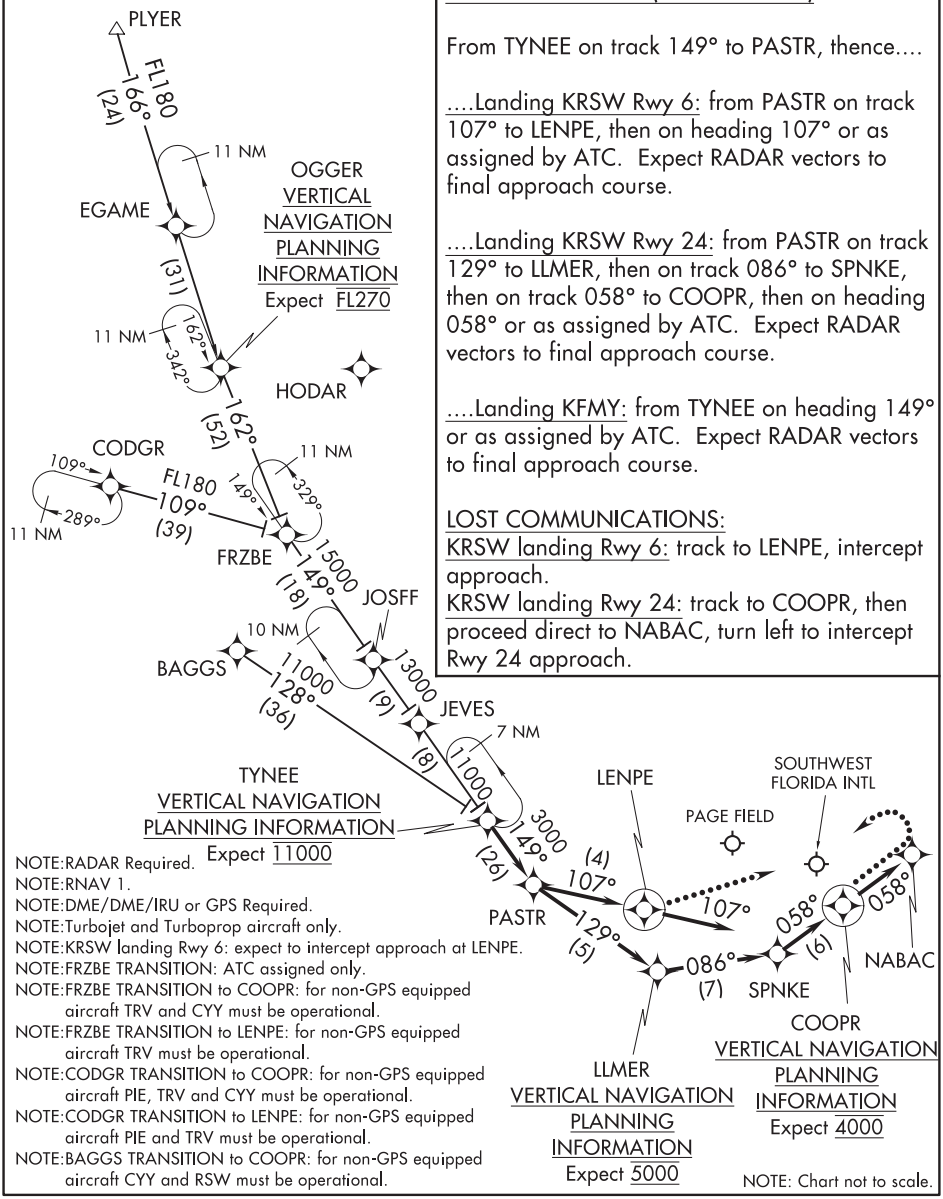

NOTE:RADAR Required.
NOTE:RNAV 1.
NOTE:DME/DME/IRU or GPS Required.
NOTE:Turbojet and Turboprop aircraft only.
NOTE:KRSW landing Rwy 6: expect to intercept approach at LENPE.
NOTE:FRZBE TRANSITION: ATC assigned only.
NOTE:FRZBE TRANSITION to COOPR: for non-GPS equipped aircraft TRV and CYY must be operational.
NOTE:FRZBE TRANSITION to LENPE: for non-GPS equipped aircraft TRV must be operational.
NOTE:CODGR TRANSITION to COOPR: for non-GPS equipped aircraft PIE, TRV and CYY must be operational.
NOTE:CODGR TRANSITION to LENPE: for non-GPS equipped aircraft PIE and TRV must be operational.
NOTE:BAGGS TRANSITION to COOPR: for non-GPS equipped aircraft CYY and RSW must be operational.

NOTE: Chart not to scale.

SE-3, 10 SEP 2020 to 05 NOV 2020

TYNEE TWO ARRIVAL (RNAV)
FORT MYERS, FLORIDA
(TYNEE.TYNEE2) 13SEP18

(ZBV.WAVUN5) 20198 AL-744 (FAA)

WAVUN FIVE ARRIVAL (RNAV)

FORT LAUDERDALE, FLORIDA

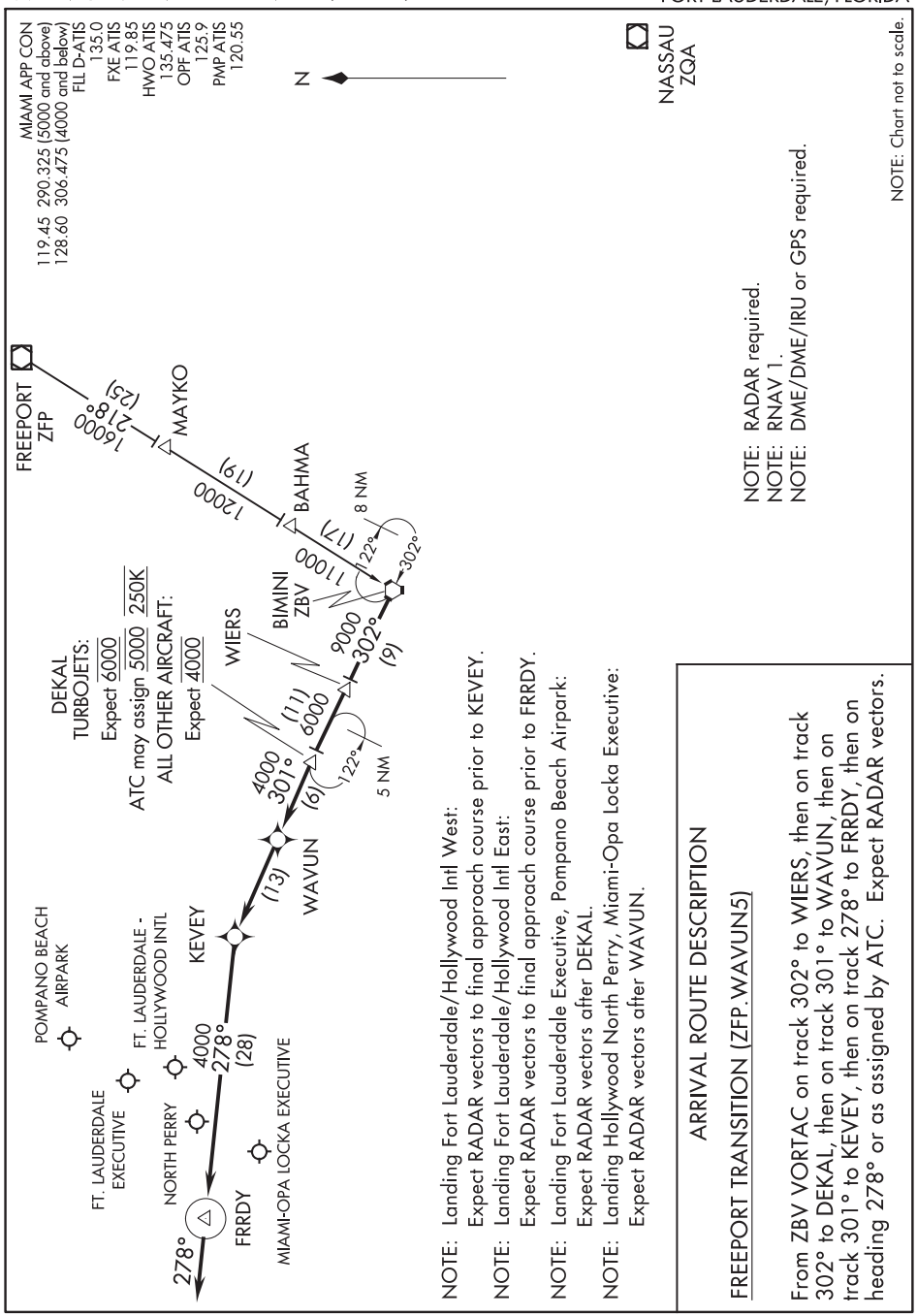

NOTE: RADAR required.
NOTE: RNAV 1.
NOTE: DME/DME/IRU or GPS required.

NOTE: Chart not to scale.

NOTE: Landing Fort Lauderdale/Hollywood Intl West:
Expect RADAR vectors to final approach course prior to KEVEY.

NOTE: Landing Fort Lauderdale/Hollywood Intl East:
Expect RADAR vectors to final approach course prior to FRRDY.

NOTE: Landing Fort Lauderdale Executive, Pompano Beach Airpark:
Expect RADAR vectors after DEKAL.

NOTE: Landing Hollywood North Perry, Miami-Opa Locka Executive:
Expect RADAR vectors after WAVUN.

ARRIVAL ROUTE DESCRIPTION

FREEPORT TRANSITION (ZFP.WAVUN5)

From ZBV VORTAC on track 302° to WIERS, then on track 302° to DEKAL, then on track 301° to WAVUN, then on track 301° to KEVEY, then on track 278° to FRRDY, then on heading 278° or as assigned by ATC. Expect RADAR vectors.

SE-3, 10 SEP 2020 to 05 NOV 2020

WAVUN FIVE ARRIVAL (RNAV)

FORT LAUDERDALE, FLORIDA

(ZBV.WAVUN5) 05DEC19

WLACE FOUR ARRIVAL (RNAV)

WEST PALM BEACH, FLORIDA

PBI D-ATIS
123.75
PALM BEACH APP CON
128.3 317.4

NOTE: RADAR required.
NOTE: RNAV 1.
NOTE: DME/DME/IRU or GPS required.
NOTE: Turbojet and Turboprop aircraft only.
NOTE: For non-GPS equipped aircraft, DHP must be operational.
NOTE: PBI landing east: expect to cross BOBIO at 10000 and 250K.
NOTE: PBI landing west: expect to cross BOBIO at 10000.

ARRIVAL ROUTE DESCRIPTION

BAGGS TRANSITION (BAGGS.WLACE4)
MOLIE TRANSITION (MOLIE.WLACE4)
SARASOTA TRANSITION (SRQ.WLACE4)

From RSTAA on track 142° to WLACE, then on track 081° to PRRIE, then on track 090° to BOBIO, then on track 118° to GULLO, then on track 119° to BEKAH, then on heading 096°or as assigned by ATC. Expect RADAR vectors to final approach course.

LOST COMMUNICATIONS: Continue track to BEKAH then turn left direct PBI VORTAC then direct CUPED and hold.

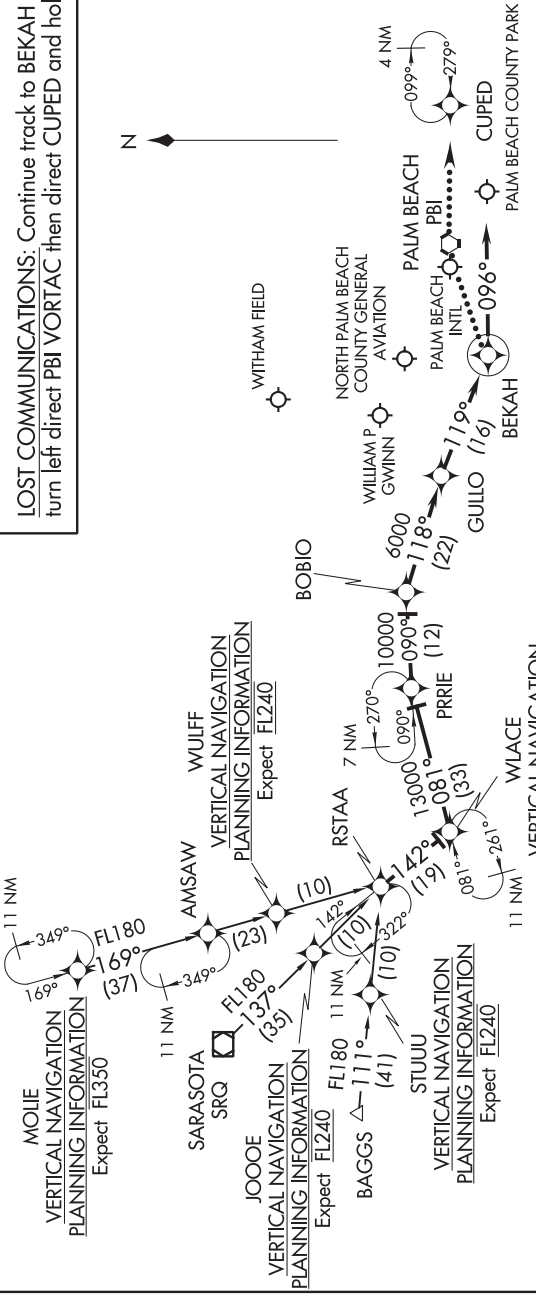

SE-3, 10 SEP 2020 to 05 NOV 2020

SE-3, 10 SEP 2020 to 05 NOV 2020

WLACE FOUR ARRIVAL (RNAV)

WEST PALM BEACH, FLORIDA

(SRQ.ZEILR5) 20198

ZEILR FIVE ARRIVAL

AL-6020 (FAA)

NAPLES, FLORIDA

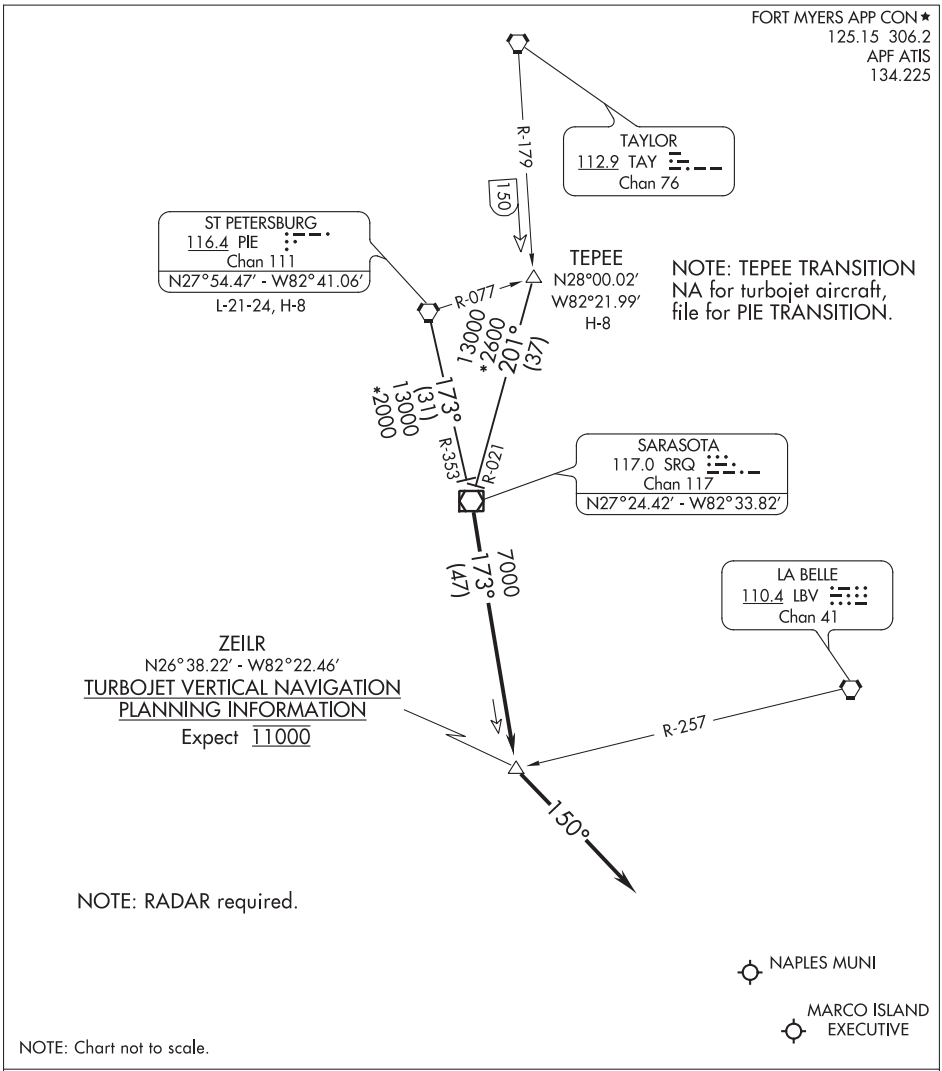

SE-3, 10 SEP 2020 to 05 NOV 2020

SE-3, 10 SEP 2020 to 05 NOV 2020

ARRIVAL ROUTE DESCRIPTION

ST PETERSBURG TRANSITION (PIE.ZEILR5): From over PIE VORTAC on SRQ R-353 to SRQ VOR/DME. Thence. . . .

TEPEE TRANSITION (TEPEE.ZEILR5): From over TEPEE INT on SRQ R-021 to SRQ VOR/DME. Thence. . . .

. . . .From over SRQ VOR/DME on SRQ R-173 to ZEILR, then heading 150°. Expect RADAR vectors to final approach course.

ZEILR FIVE ARRIVAL

NAPLES, FLORIDA

(SRQ.ZEILR5) 03JAN19

APP CRS	Rwy ldg	11313
082°	TDZE	237
	Apt Elev	237

RNAV (GPS) RWY 8
RAFAEL HERNANDEZ (BQN) (TJBQ)

When local altimeter setting not received, procedure NA.
Helicopter visibility reduction below ¾ SM NA.
Circling NA south of Rwy 8-26. DME/DME RNP-0.3 NA.

MISSED APPROACH: Climb to 1000, then climbing left turn to 2500 direct ODEZZ WP and hold.

ATIS	SAN JUAN CENTER	AGUADILLA TOWER ★	GND CON	CLNC DEL
118.325	124.35 269.35	124.95 (CTAF)	120.875	120.875

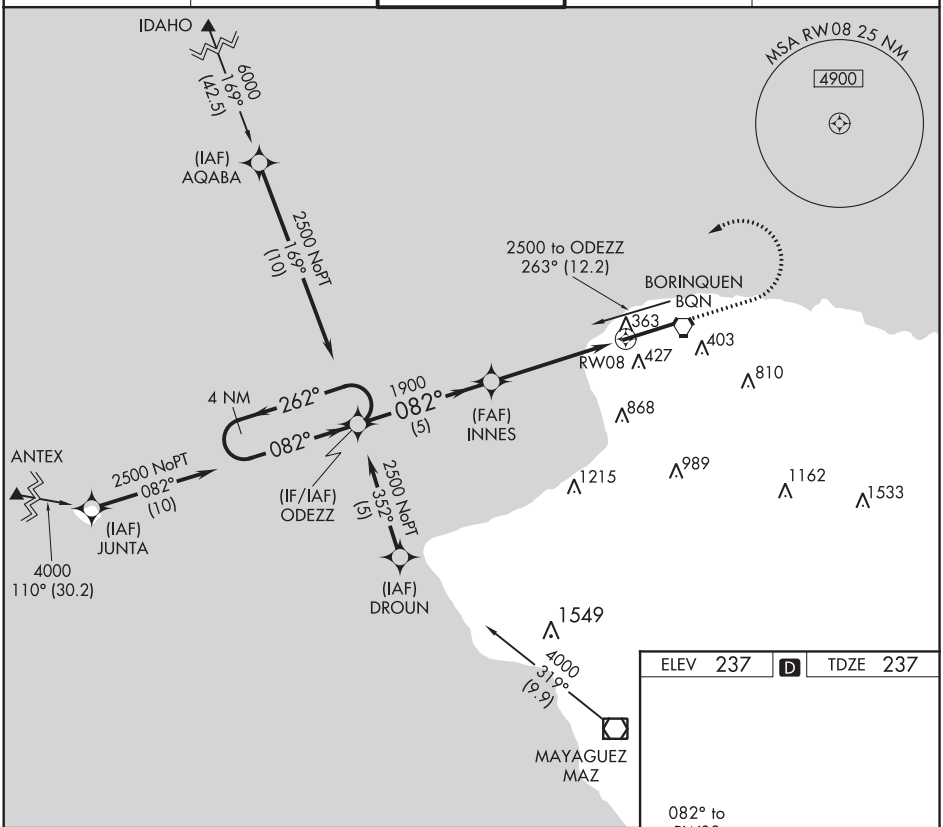

ELEV 237 D TDZE 237

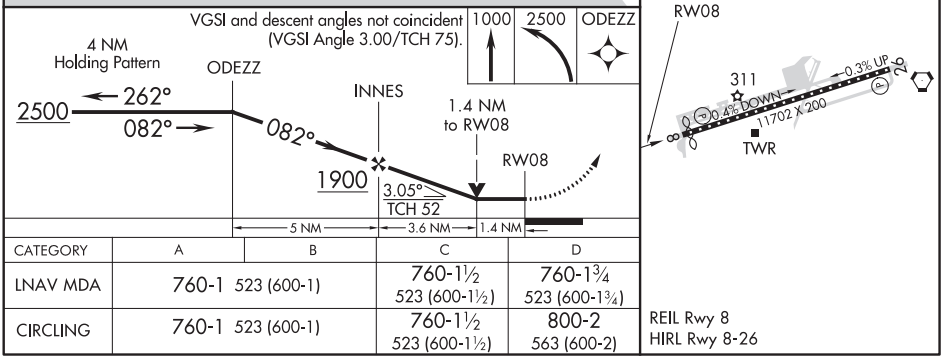

CATEGORY	A	B	C	D
LNAV MDA	760-1 523 (600-1)		760-1½ 523 (600-1½)	760-1¾ 523 (600-1¾)
CIRCLING	760-1 523 (600-1)		760-1½ 523 (600-1½)	800-2 563 (600-2)

SE-3, 10 SEP 2020 to 05 NOV 2020

AGUADILLA, PUERTO RICO

AL-1016 (FAA)

19115

RNAV (GPS) RWY 26

RAFAEL HERNANDEZ (BQN) (TJBQ)

APP CRS	Rwy ldg	11313
262°	TDZE	210
	Apt Elev	237

T A NA

When local altimeter setting not received, procedure NA.
Circling NA south of Rwy 8-26. DME/DME RNP-0.3 NA.
Helicopter visibility reduction below ¾ SM NA.

MISSED APPROACH: Climb to 3000 direct WITRA and on 317° track to AQABA and hold.

ATIS	SAN JUAN CENTER	AGUADILLA TOWER ★	GND CON	CLNC DEL
118.325	124.35 269.35	124.95 (CTAF)	120.875	120.875

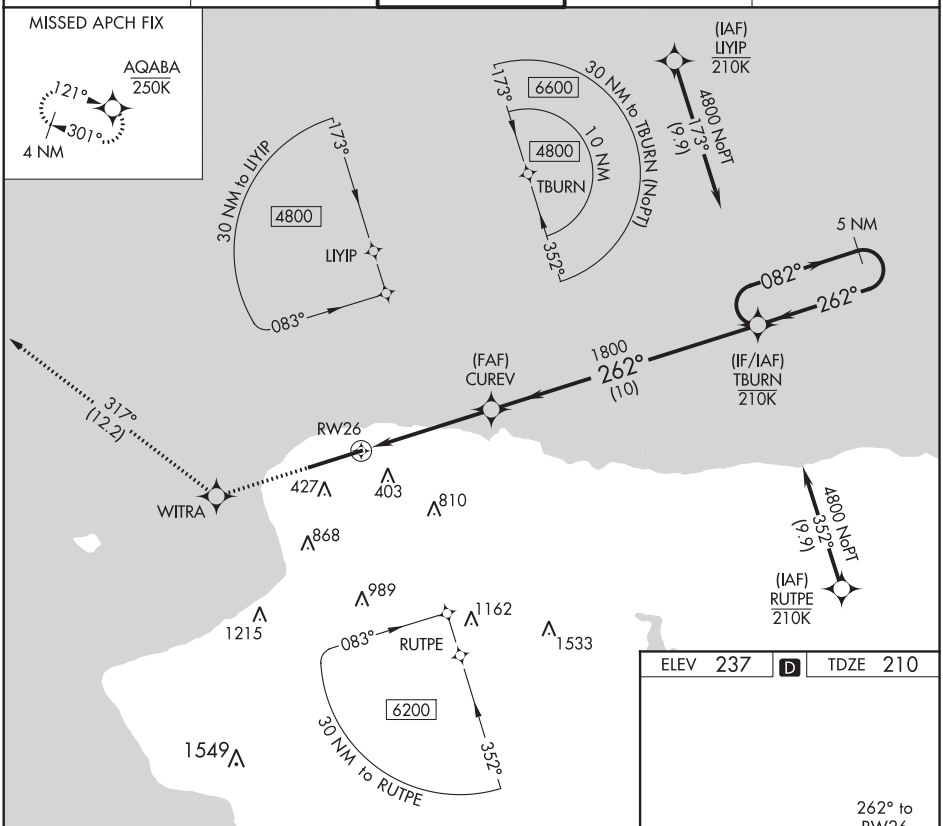

3000	WITRA	317° tr	AQABA

VGSI and descent angles not coincident (VGSI Angle 3.00/TCH 75).

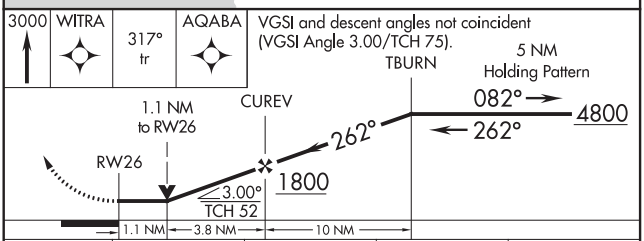

ELEV 237 | D | TDZE 210

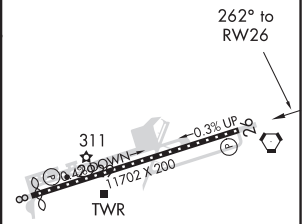

CATEGORY	A	B	C	D
LNAV MDA	620-1 410 (400-1)		620-1⅛ 410 (400-1⅛)	
CIRCLING	680-1 443 (500-1)	700-1 463 (500-1)	700-1½ 463 (500-1½)	800-2 563 (600-2)

REIL Rwy 8
HIRL Rwy 8-26

SE-3, 10 SEP 2020 to 05 NOV 2020

SE-3, 10 SEP 2020 to 05 NOV 2020

VOR/DME or TACAN RWY 8

RAFAEL HERNANDEZ (BQN) (TJBQ)

VORTAC BQN	APP CRS	Rwy ldg	11313
113.5	085°	TDZE	237
Chan 82		Apt Elev	237

Circling NA south of Rwy 8-26.
When local altimeter setting not received, procedure NA.
Helicopter visibility reduction below ¾ SM NA.

MISSED APPROACH: Climb to 1000 then climbing left turn to 2300 and BQN VORTAC R-265 to TARGT/BQN 7 DME and hold.

ATIS	SAN JUAN CENTER	AGUADILLA TOWER ★	GND CON	CLNC DEL
118.325	124.35 269.35	124.95 (CTAF)	120.875	120.875

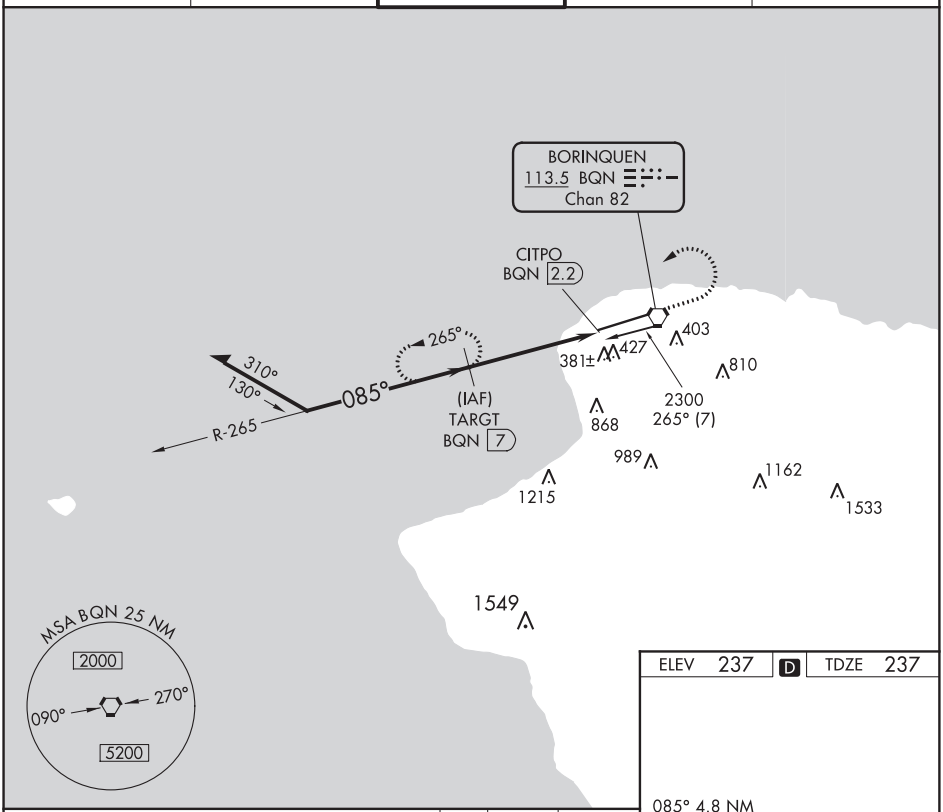

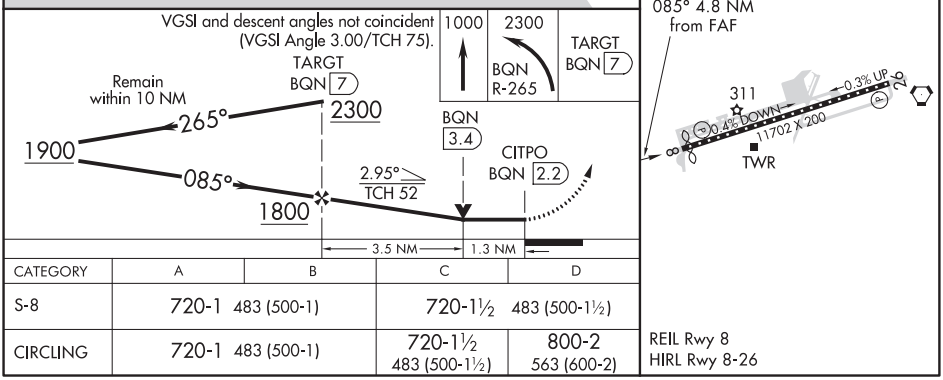

CATEGORY	A	B	C	D
S-8	720-1 483 (500-1)		720-1½ 483 (500-1½)	
CIRCLING	720-1 483 (500-1)		720-1½ 483 (500-1½)	800-2 563 (600-2)

REIL Rwy 8
HIRL Rwy 8-26

SE-3, 10 SEP 2020 to 05 NOV 2020

SE-3, 10 SEP 2020 to 05 NOV 2020

AGUADILLA, PUERTO RICO

AL-1016 (FAA)

20254

VOR RWY 8

RAFAEL HERNANDEZ (BQN) (TJBQ)

VORTAC BQN	APP CRS	Rwy ldg	11313
113.5	085°	TDZE	237
Chan 82		Apt Elev	237

When local altimeter setting not received, procedure NA. Circling NA south of Rwy 8-26. Helicopter visibility reduction below ¾ SM NA.

MISSED APPROACH: Climb to 2000 then left turn direct BQN VORTAC and hold.

ATIS	SAN JUAN CENTER	AGUADILLA TOWER ★	GND CON	CLNC DEL
118.325	124.35 269.35	124.95 (CTAF)	120.875	120.875

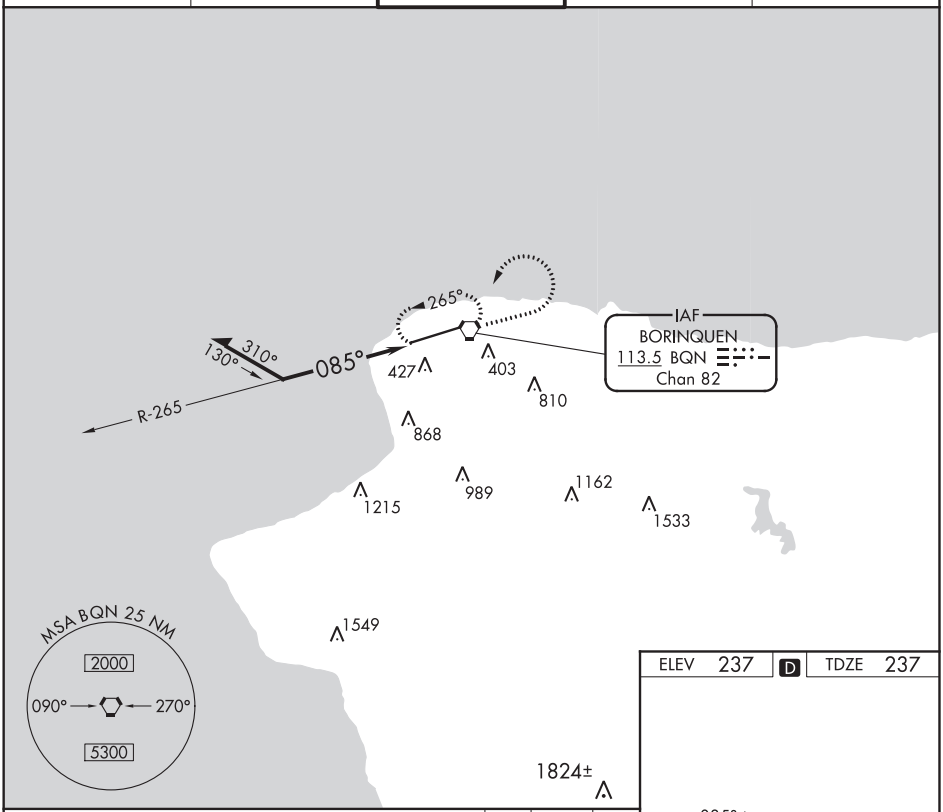

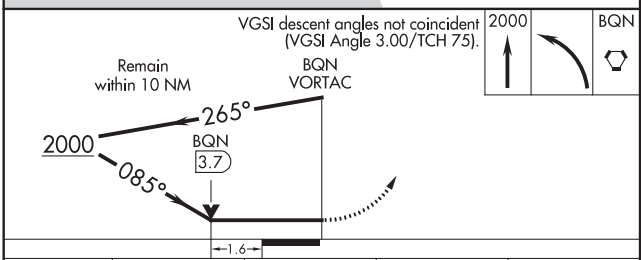

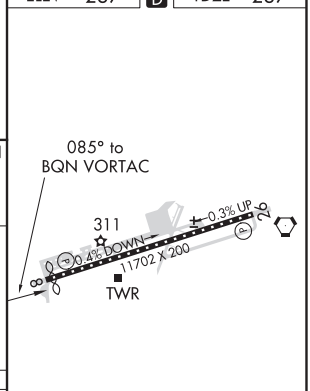

CATEGORY	A	B	C	D
S-8	820-1	583 (600-1)	820-1½ 583 (600-1½)	820-1¾ 583 (600-1¾)
CIRCLING	820-1	583 (600-1)	820-1½ 583 (600-1½)	820-2 583 (600-2)

REIL Rwy 8
HIRL Rwy 8-26

SE-3, 10 SEP 2020 to 05 NOV 2020

SE-3, 10 SEP 2020 to 05 NOV 2020

VOR or TACAN RWY 26

RAFAEL HERNANDEZ (BQN) (TJBQ)

VORTAC BQN 113.5 Chan 82	APP CRS 232°	Rwy ldg 11313 TDZE 210 Apt Elev 237

When local altimeter setting not received, procedure NA. Circling NA south of Rwy 8-26. Rwy 26 helicopter visibility below ¾ SM NA. DME required.

MISSED APPROACH: Climb to 600, then climbing right turn to 3000 heading 330° and on BQN VORTAC R-301 to AQABA/BQN 16.3 DME and hold.

ATIS	SAN JUAN CENTER	AGUADILLA TOWER ★	GND CON	CLNC DEL
118.325	124.35 269.35	124.95 (CTAF)	120.875	120.875

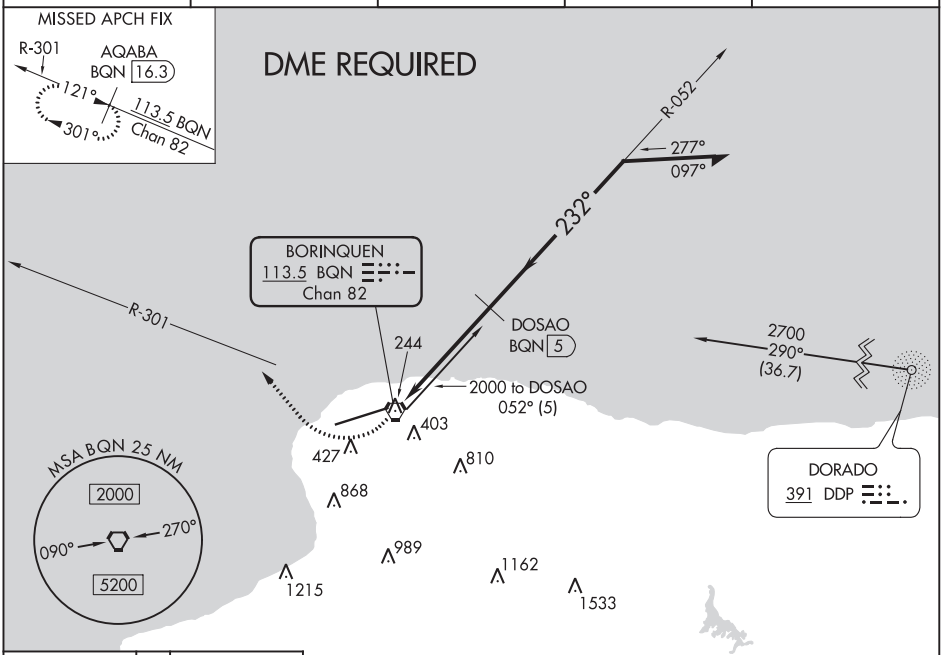

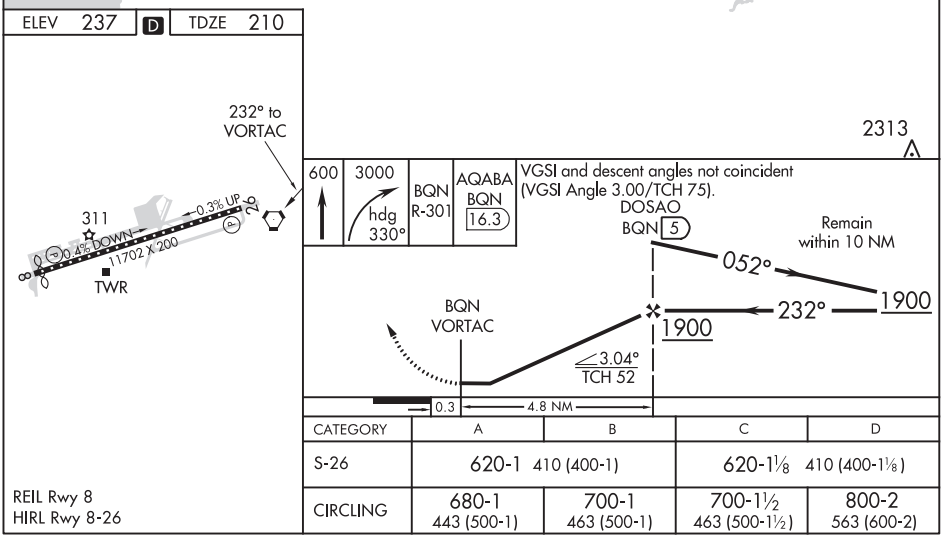

CATEGORY	A	B	C	D
S-26	620-1 410 (400-1)		620-1⅛ 410 (400-1⅛)	
CIRCLING	680-1 443 (500-1)	700-1 463 (500-1)	700-1½ 463 (500-1½)	800-2 563 (600-2)

REIL Rwy 8
HIRL Rwy 8-26

SE-3, 10 SEP 2020 to 05 NOV 2020

SE-3, 10 SEP 2020 to 05 NOV 2020

20086

AIRPORT DIAGRAM

AL-1016 (FAA)

RAFAEL HERNANDEZ (BQN) (TJBQ)
AGUADILLA, PUERTO RICO

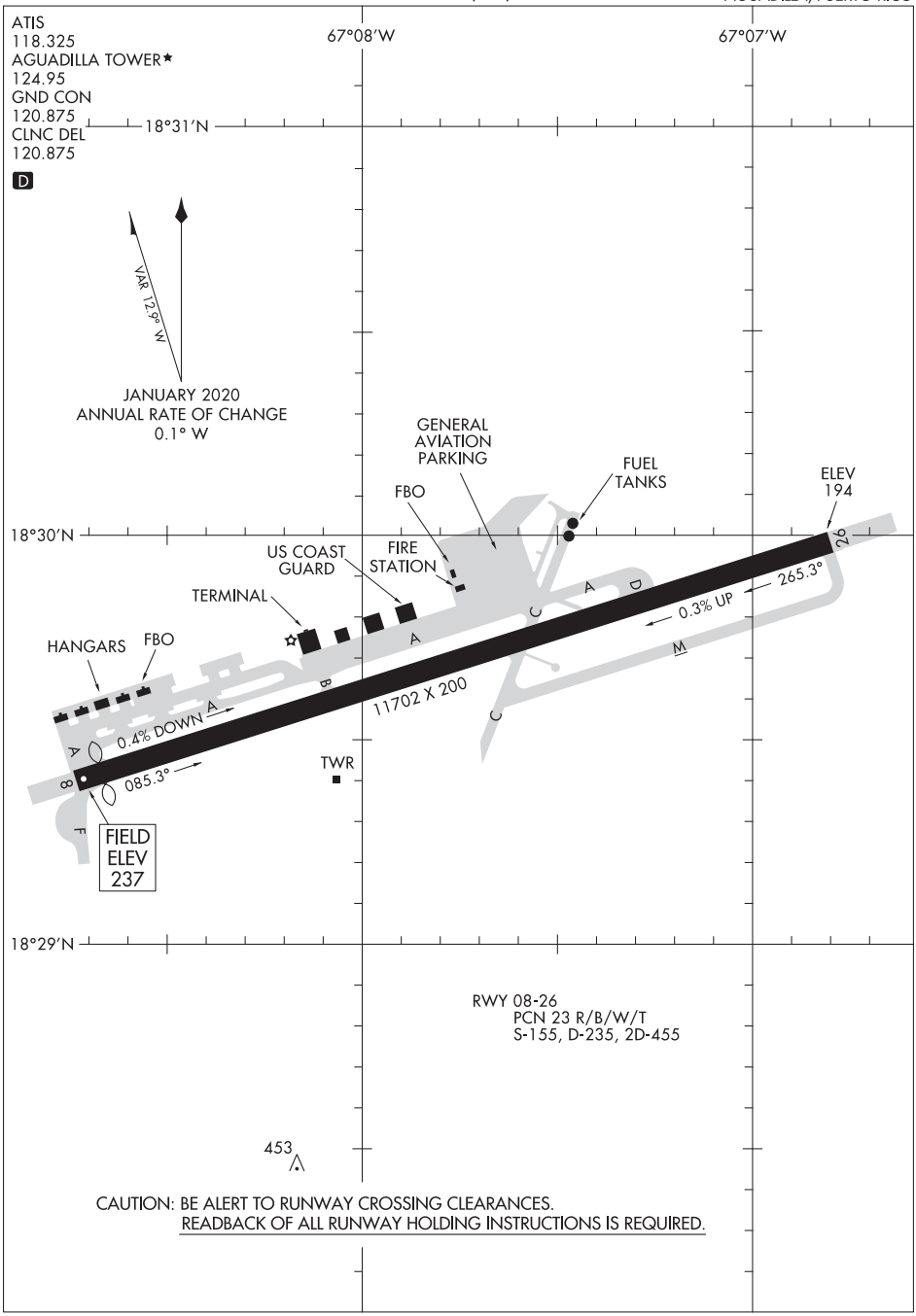

SE-3, 10 SEP 2020 to 05 NOV 2020

SE-3, 10 SEP 2020 to 05 NOV 2020

AIRPORT DIAGRAM
20086
AGUADILLA, PUERTO RICO
RAFAEL HERNANDEZ (BQN) (TJBQ)

APP CRS	Rwy ldg	5271
063°	TDZE	20
	Apt Elev	20

RNAV (GPS) RWY 6
APALACHICOLA RGNL-CLEVE RANDOLPH FIELD (AAF)

DME/DME RNP-0.3 NA. Helicopter visibility reduction below 1 SM NA. When local altimeter setting not received; use Northwest Florida Beaches Intl altimeter setting and increase all MDA 140 feet, increase Cat C/D visibility ⅜ mile and Circling Cat C and D visibility ¼ mile. Night Landing: Rwy 6, 14, 18, 36 NA.

MISSED APPROACH: Climb to 3000 direct ONBOE and hold.

ASOS	TYNDALL APP CON ★	UNICOM
119.925	124.15	122.8 (CTAF) L

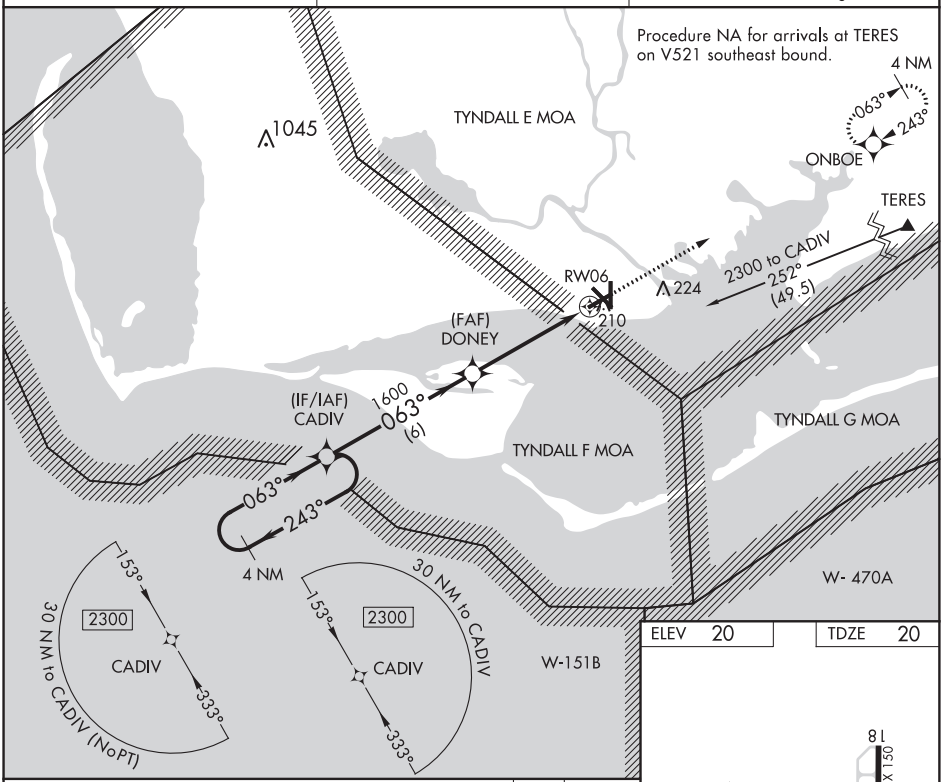

ELEV	20	TDZE	20

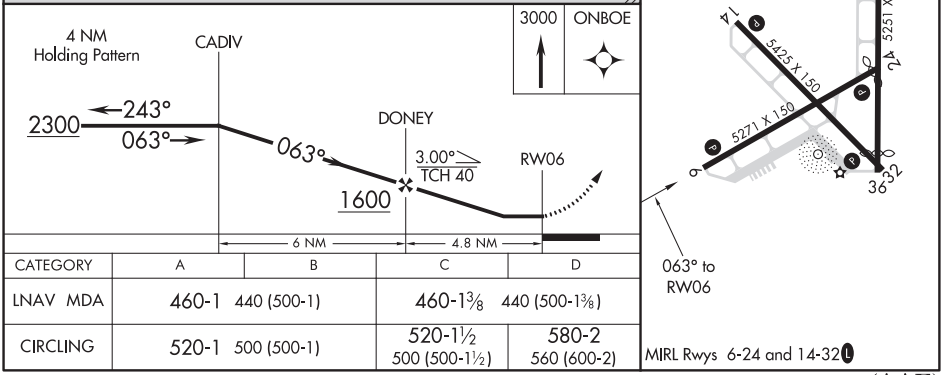

CATEGORY	A	B	C	D
LNAV MDA	460-1 440 (500-1)		460-1⅜ 440 (500-1⅜)	
CIRCLING	520-1 500 (500-1)		520-1½ 500 (500-1½)	580-2 560 (600-2)

APALACHICOLA, FLORIDA

AL-5600 (FAA)

19059

APP CRS	Rwy ldg	5425
138°	TDZE	20
	Apt Elev	20

RNAV (GPS) RWY 14

APALACHICOLA RGNL-CLEVE RANDOLPH FIELD (AAF)

DME/DME RNP-0.3 NA. Helicopter visibility reduction below 1 SM NA. When local altimeter setting not received, use Northwest Florida Beaches Intl altimeter setting and increase all MDA 140 feet, increase LNAV Cat C/D visibility ⅜ mile and Circling Cat C and D visibility ¼ mile. Night Landing: Rwy 6, 14, 18, 36 NA.

MISSED APPROACH: Climb to 500 then climbing left turn to 3000 direct ONBOE and hold, continue climb-in-hold to 3000.

ASOS	TYNDALL APP CON ★	UNICOM
119.925	124.15	122.8 (CTAF) L

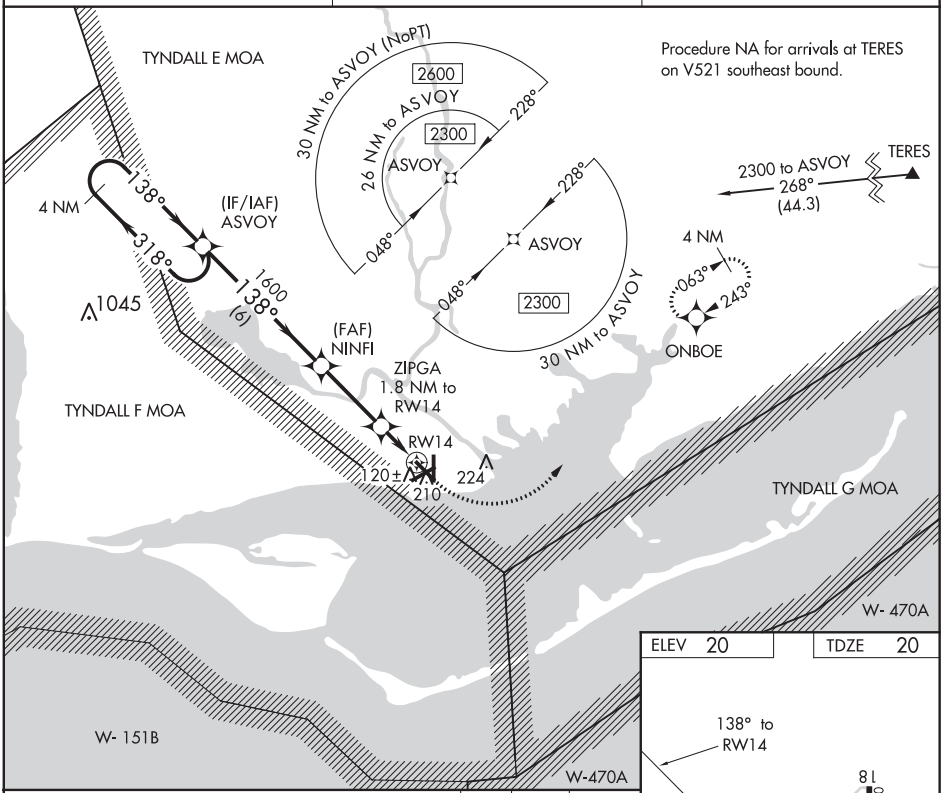

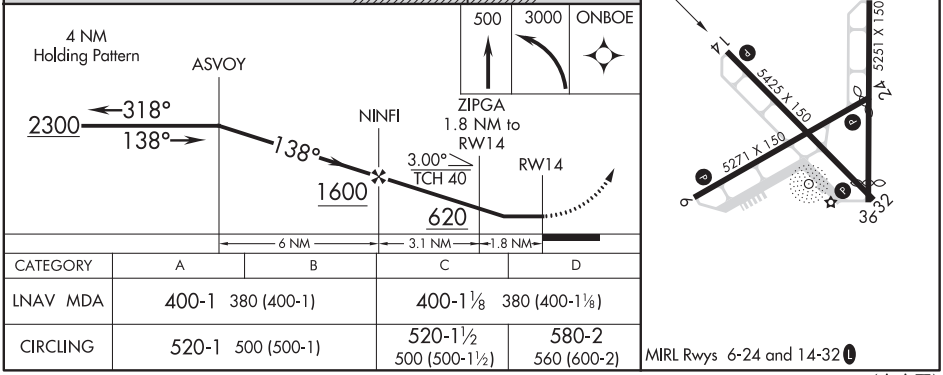

CATEGORY	A	B	C	D
LNAV MDA	400-1 380 (400-1)		400-1⅛ 380 (400-1⅛)	
CIRCLING	520-1 500 (500-1)		520-1½ 500 (500-1½)	580-2 560 (600-2)

MIRL Rwys 6-24 and 14-32 L

SE-3, 10 SEP 2020 to 05 NOV 2020

SE-3, 10 SEP 2020 to 05 NOV 2020

WAAS CH 93505 W24A	APP CRS 242°	Rwy ldg 5054 TDZE 20 Apt Elev 20

RNAV (GPS) RWY 24
APALACHICOLA RGNL-CLEVE RANDOLPH FIELD (AAF)

Baro-VNAV and VDP NA when using Northwest Florida Beaches Intl altimeter setting.
For uncompensated Baro-VNAV systems, LNAV/VNAV NA below -15°C (-5°F) or above 54°C (130°F). DME/DME RNP-0.3 NA. Helicopter visibility reduction below ¾ SM NA. When local altimeter setting not received; use Northwest Florida Beaches Intl altimeter setting and increase all DA 134 feet and all MDA 140 feet; increase LPV and LNAV/VNAV all Cats visibility ½ mile, increase LNAV Cat C/D visibility ⅜ mile, increase Circling Cat C/D visibility ¼ mile. Night Landing: Rwy 6, 14, 18, 36 NA.

MISSED APPROACH: Climb to 600 then climbing right turn to 3000 direct ASVOY and hold, continue climb-in-hold to 3000.

ASOS	TYNDALL APP CON ★	UNICOM
119.925	124.15	122.8 (CTAF) L

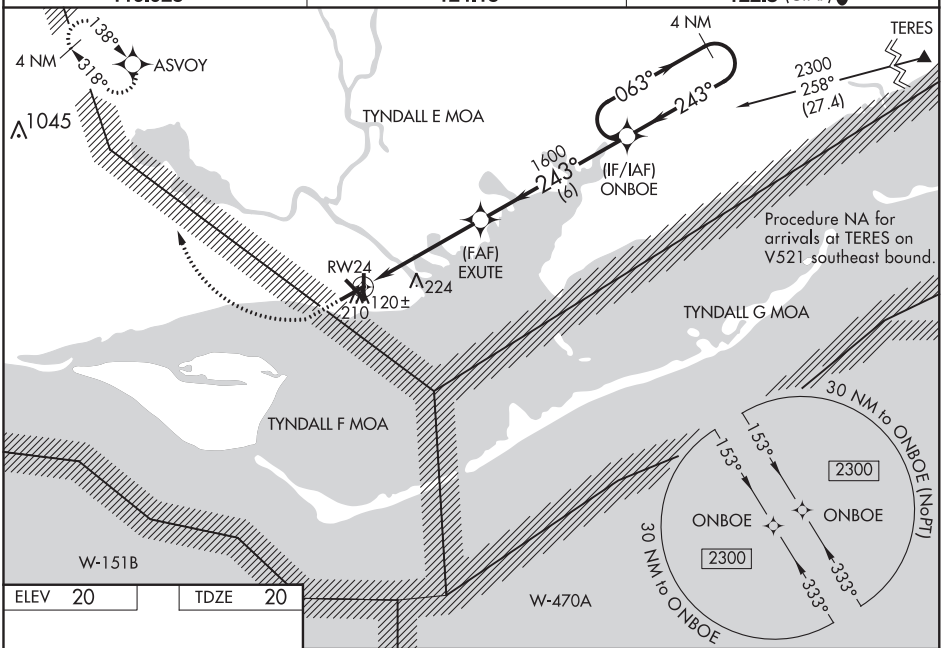

ELEV 20	TDZE 20

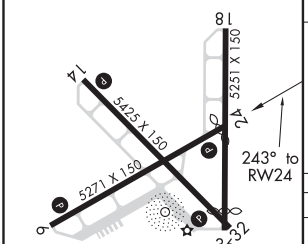

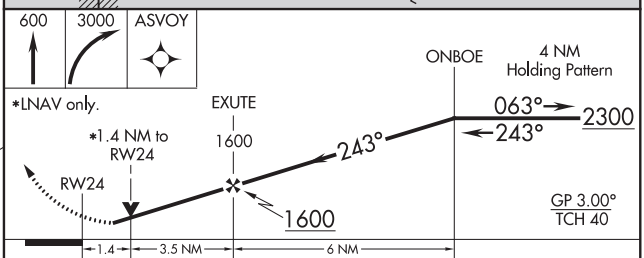

CATEGORY	A	B	C	D
LPV DA	359-1⅛ 339 (400-1⅛)			
LNAV/VNAV DA	378-1¼ 358 (400-1¼)			
LNAV MDA	500-1 480 (500-1)		500-1⅜ 480 (500-1⅜)	
CIRCLING	520-1 500 (500-1)		520-1½ 500 (500-1½)	580-2 560 (600-2)

MIRL Rwys 6-24 and 14-32 L

SE-3, 10 SEP 2020 to 05 NOV 2020
SE-3, 10 SEP 2020 to 05 NOV 2020

APALACHICOLA, FLORIDA

AL-5600 (FAA)

19059

RNAV (GPS) RWY 32

APALACHICOLA RGNL-CLEVE RANDOLPH FIELD (AAF)

WAAS CH 70704 W32A	APP CRS 318°	Rwy ldg 5425 TDZE 20 Apt Elev 20

Baro-VNAV and VDP NA when using Northwest Florida Beaches Intl altimeter setting.
For uncompensated Baro-VNAV systems, LNAV/VNAV NA below -15°C (-5°F) or above 54°C (130°F). DME/DME RNP-0.3 NA. Helicopter visibility reduction below ¾ SM NA.
When local altimeter setting not received; use Northwest Florida Beaches Intl altimeter setting and increase all DA 134 feet and all MDA 140 feet; increase LPV and LNAV/VNAV all Cats visibility ½ mile, increase LNAV Cat C/D visibility ⅜ mile and Circling Cat C/D visibility ¼ mile.
Night Landing: Rwy 6, 14, 18, 36 NA.

MISSED APPROACH: Climb to 3000 direct ASVOY and hold.

ASOS	TYNDALL APP CON ★	UNICOM
119.925	124.15	122.8 (CTAF) L

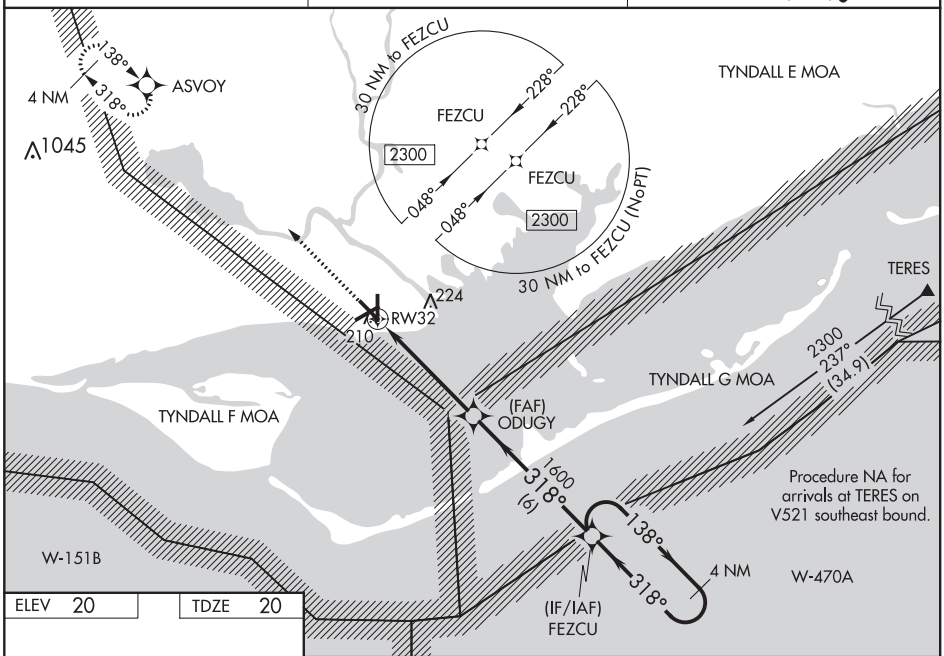

ELEV 20	TDZE 20

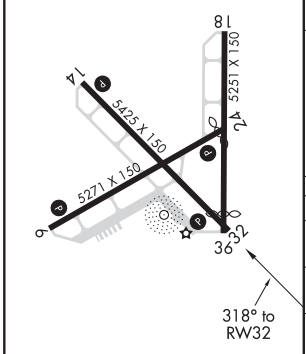

MIRL Rwys 6-24 and 14-32 L

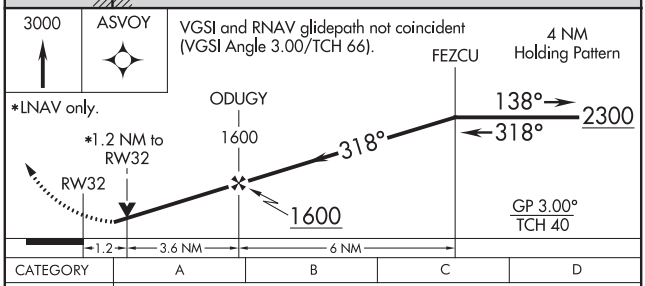

CATEGORY	A	B	C	D
LPV DA	349-1⅛ 329 (400-1⅛)			
LNAV/VNAV DA	396-1¼ 376 (400-1¼)			
LNAV MDA	460-1 440 (500-1)		460-1⅜ 440 (500-1⅜)	
CIRCLING	520-1 500 (500-1)		520-1½ 500 (500-1½)	580-2 560 (600-2)

SE-3, 10 SEP 2020 to 05 NOV 2020

SE-3, 10 SEP 2020 to 05 NOV 2020

NDB AAF	APP CRS	Rwy ldg	5425
349	146°	TDZE	20
		Apt Elev	20

NDB RWY 14

APALACHICOLA RGNL-CLEVE RANDOLPH FIELD (AAF)

T A NA — Rwy 14 helicopter visibility reduction below 1 SM NA. Straight-in Rwy 14 NA at night, Circling Rwy 6, 18, 36 NA at night. When local altimeter setting not received; use Northwest Florida Beaches Intl altimeter setting and increase all MDA 140 feet, increase S-14 and Circling Cat C/D visibility ¼ mile.

MISSED APPROACH: Climb to 1300 then climbing right turn to 2100 direct AAF NDB and hold, continue climb-in-hold to 2100.

ASOS	TYNDALL APP CON ★	UNICOM
119.925	124.15	122.8 (CTAF) L

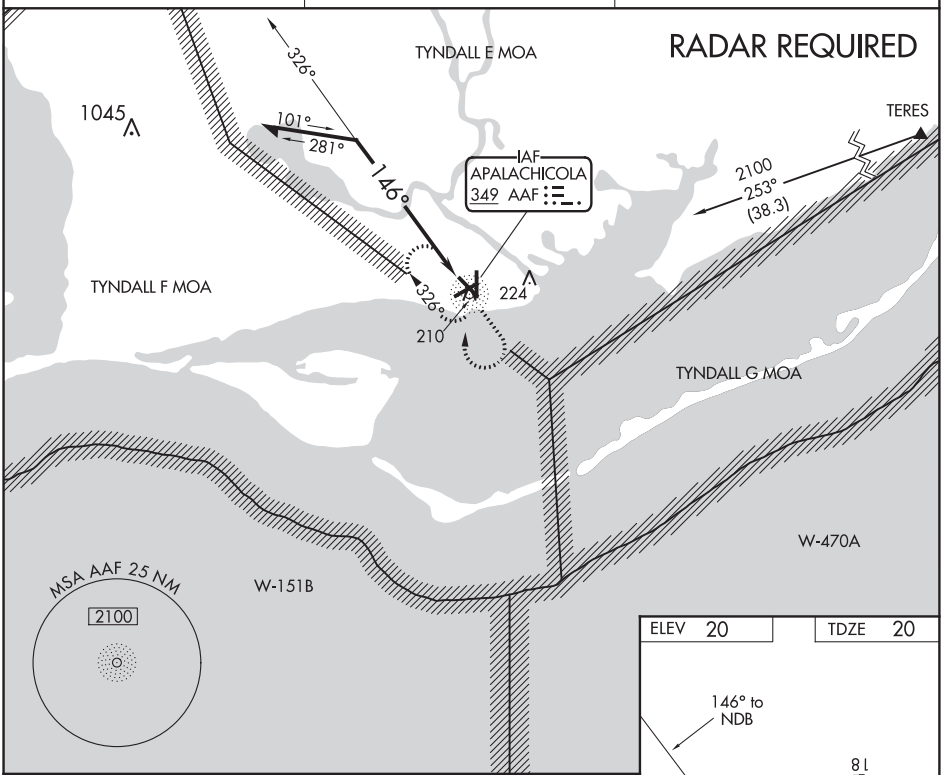

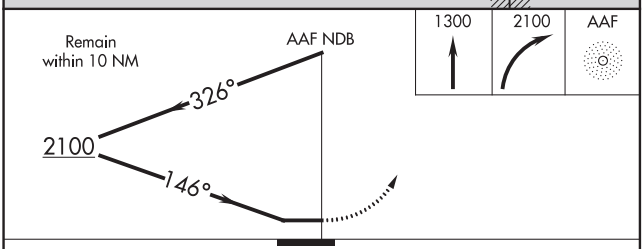

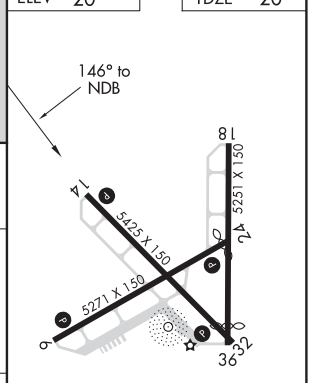

CATEGORY	A	B	C	D
S-14	580-1 560 (600-1)		580-1¾ 560 (600-1¾)	
CIRCLING	600-1 580 (600-1)		600-1¾ 580 (600-1¾)	600-2¼ 580 (600-2¼)

MIRL Rwys 6-24 and 14-32 L

APOPKA, FLORIDA | AL-9278 (FAA) | 20254

APP CRS	Rwy ldg	N/A
154°	TDZE	N/A
	Apt Elev	142

RNAV (GPS)-A
ORLANDO APOPKA (XØ4)

NA

DME/DME RNP-0.3 NA. Procedure NA at night. Visibility reduction by helicopters NA. Use Leesburg Intl altimeter setting; when not received, use Executive altimeter setting.

MISSED APPROACH: Climbing right turn to 2000 direct MODIN and hold.

LEE ASOS	ORLANDO APP CON	UNICOM
134.325	135.3 351.9	123.05 (CTAF) L

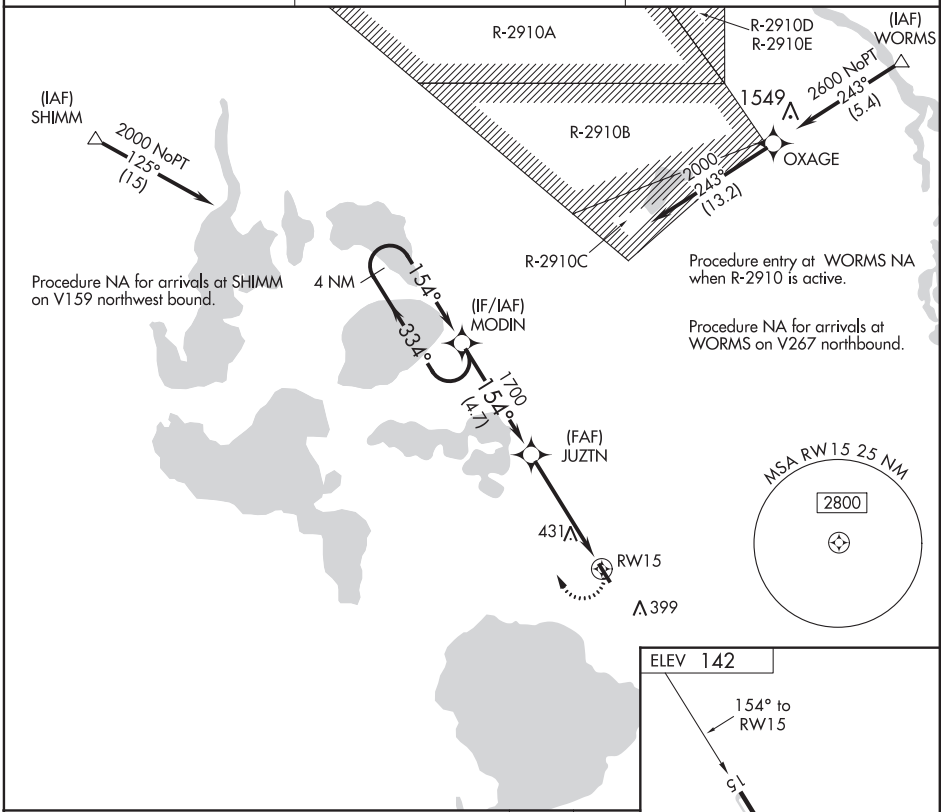

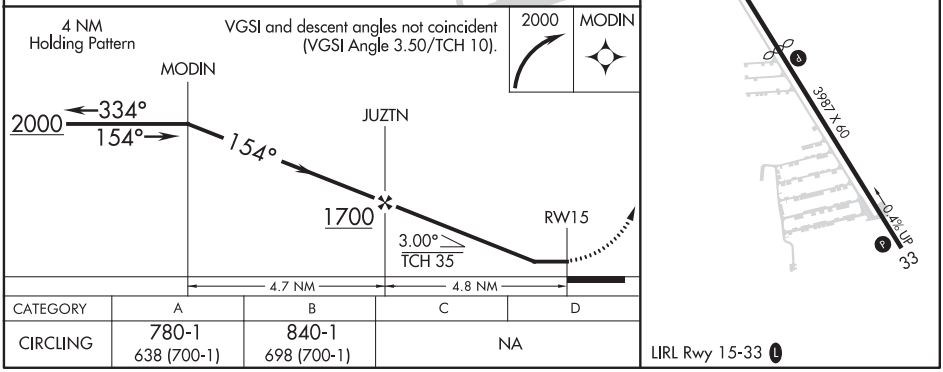

CATEGORY	A	B	C	D
CIRCLING	780-1 638 (700-1)	840-1 698 (700-1)	NA	

LIRL Rwy 15-33 L

SE-3, 10 SEP 2020 to 05 NOV 2020

SE-3, 10 SEP 2020 to 05 NOV 2020

APP CRS	Rwy ldg	N/A
334°	TDZE	N/A
	Apt Elev	142

RNAV (GPS)-B
ORLANDO APOPKA (XØ4)

NA

DME/DME RNP-0.3 NA. Procedure NA at night. Visibility reduction by helicopters NA. Use Leesburg Intl altimeter setting; when not received, use Executive altimeter setting.

MISSED APPROACH: Climb to 2000 direct MODIN and hold.

LEE ASOS	ORLANDO APP CON	UNICOM
134.325	135.3 351.9	123.05 (CTAF) L

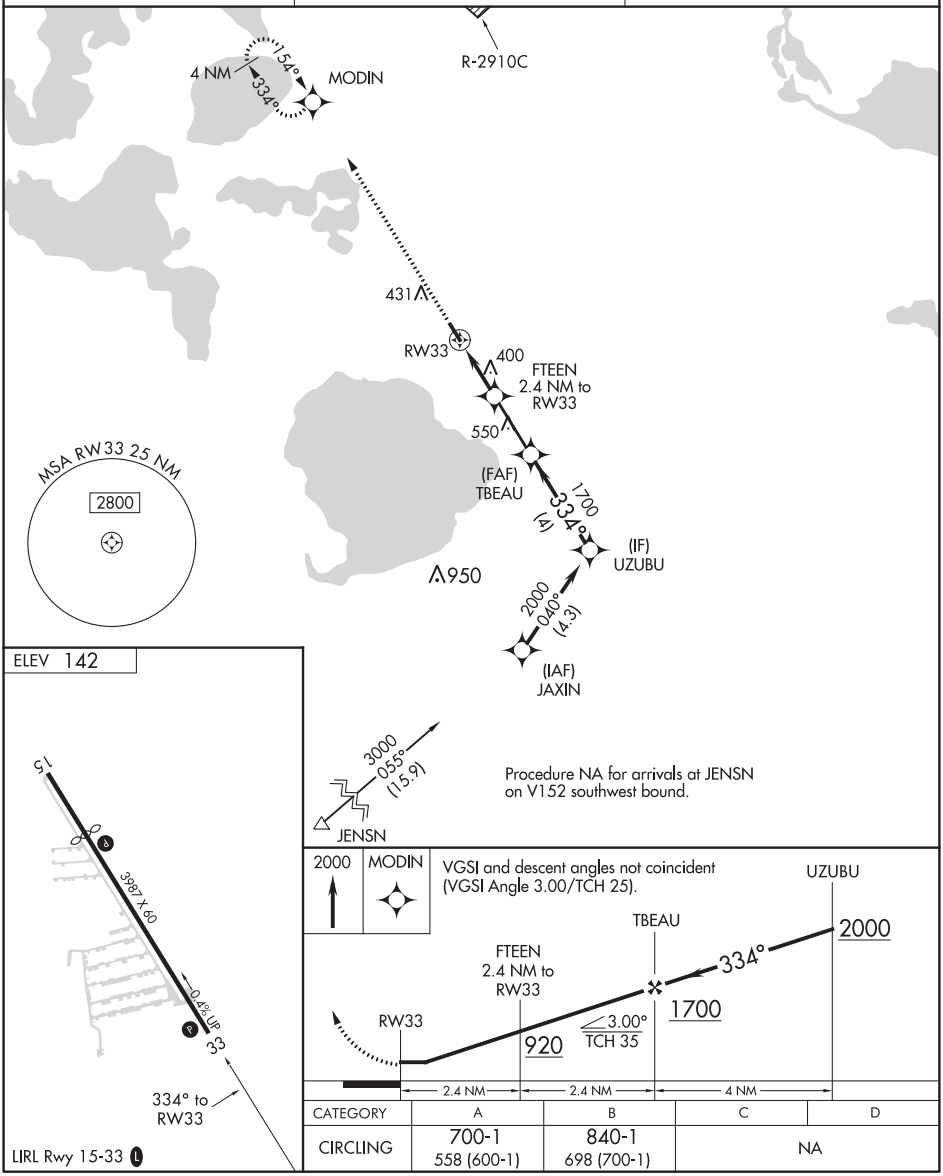

CATEGORY	A	B	C	D
CIRCLING	700-1 558 (600-1)	840-1 698 (700-1)	NA	

SE-3, 10 SEP 2020 to 05 NOV 2020

ARCADIA, FLORIDA | AL-10773 (FAA) | 19115

RNAV (GPS)-A

ARCADIA MUNI (X06)

APP CRS	Rwy ldg	N/A
058°	TDZE	N/A
	Apt Elev	63

NA

DME/DME RNP-0.3 NA. Visibility reduction by helicopters NA. Obtain local altimeter setting on CTAF, when not received, use Punta Gordo altimeter setting. Procedure NA at night.

MISSED APPROACH: Climb to 1000 then climbing left turn to 2000 direct ROGAN and hold.

MIAMI CENTER	UNICOM
134.55 257.7	123.0 (CTAF) L

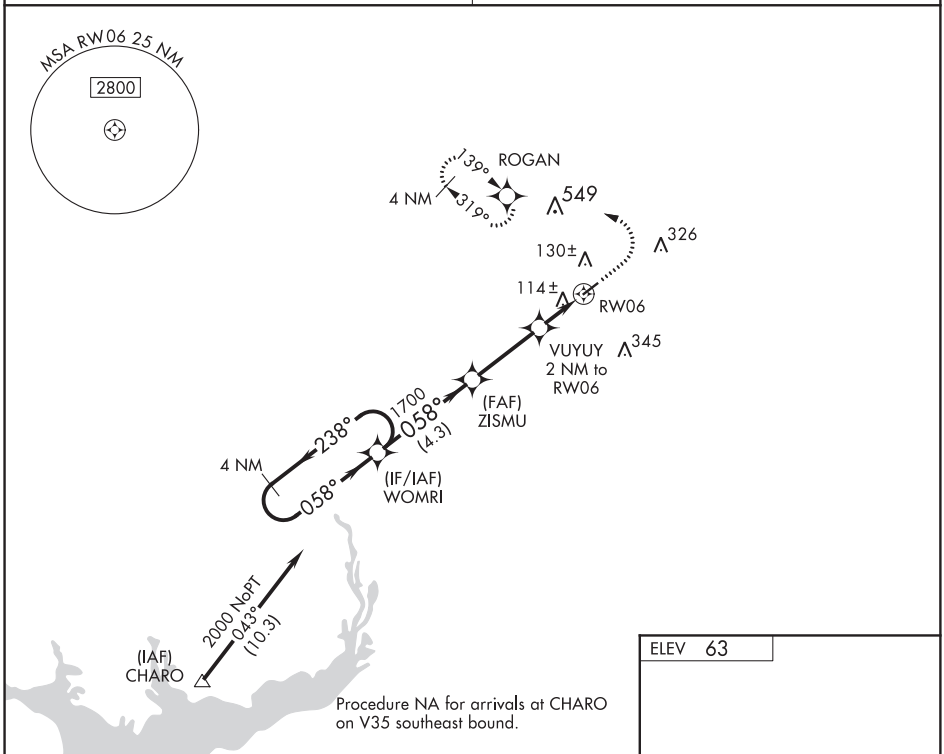

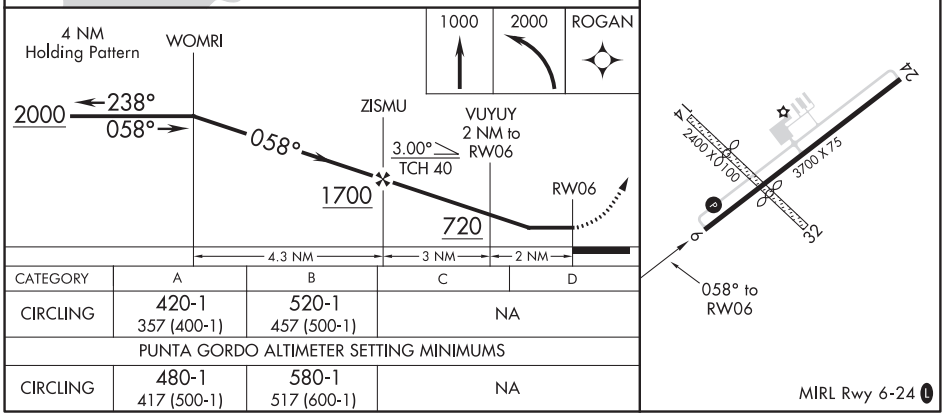

CATEGORY	A	B	C	D
CIRCLING	420-1 357 (400-1)	520-1 457 (500-1)	NA	
PUNTA GORDO ALTIMETER SETTING MINIMUMS				
CIRCLING	480-1 417 (500-1)	580-1 517 (600-1)	NA	

SE-3, 10 SEP 2020 to 05 NOV 2020

SE-3, 10 SEP 2020 to 05 NOV 2020

RNAV (GPS)-B
ARCADIA MUNI (X06)

APP CRS	Rwy ldg	N/A
238°	TDZE	N/A
	Apt Elev	63

T
A NA

DME/DME RNP-0.3 NA. Visibility reduction by helicopters NA. Procedure NA at night. Obtain local altimeter setting on CTAF, when not received, use Punta Gordo altimeter setting.

MISSED APPROACH: Climb to 1200 then climbing right turn to 2000 direct ROGAN and hold.

MIAMI CENTER	UNICOM
134.55 257.7	**123.0** (CTAF) L

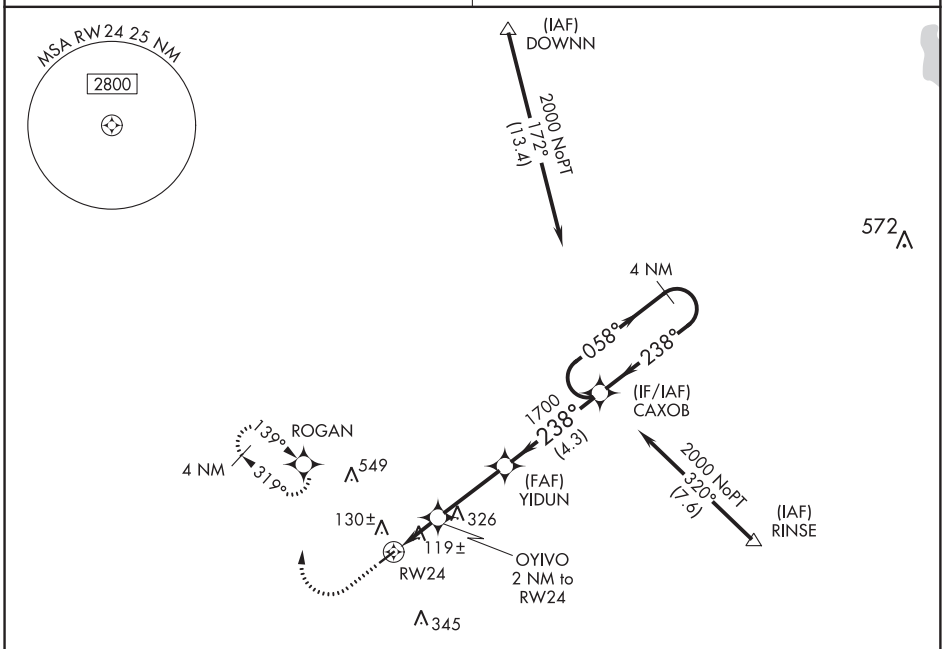

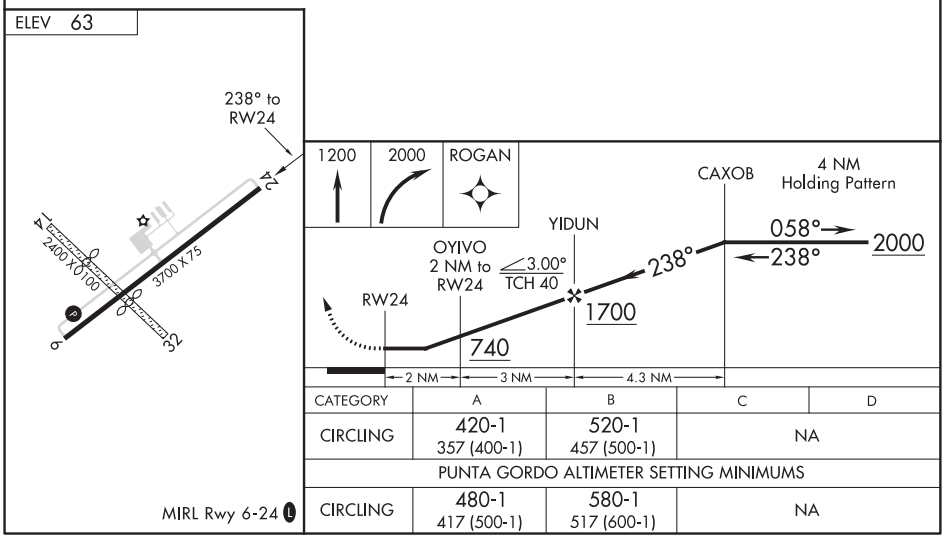

CATEGORY	A	B	C	D
CIRCLING	420-1 357 (400-1)	520-1 457 (500-1)	NA	
PUNTA GORDO ALTIMETER SETTING MINIMUMS				
CIRCLING	480-1 417 (500-1)	580-1 517 (600-1)	NA	

MIRL Rwy 6-24 L

SE-3, 10 SEP 2020 to 05 NOV 2020

SE-3, 10 SEP 2020 to 05 NOV 2020

WAAS CH 86716 W05A	APP CRS 050°	Rwy ldg 5374 TDZE 160 Apt Elev 160

RNAV (GPS) RWY 5
AVON PARK EXECUTIVE (AVO)

T A NA

DME/DME RNP-0.3 NA. Rwy 5, 10, 23, 28, helicopter visibility reduction below 1 SM NA. When local altimeter setting not received, use Orlando Intl altimeter setting; increase DA to 578 feet and visibility Cat A/B ½ mile. Increase all MDA 140 feet. Procedure NA at night.

MISSED APPROACH: Climb to 3000 direct HEGAV and via track 320° to EVFAM and left turn via track 230° to CISET and via track 171° to FUPGE and hold.

AWOS-3	MIAMI CENTER ★	UNICOM
118.725	134.55 257.7	122.8 (CTAF) L

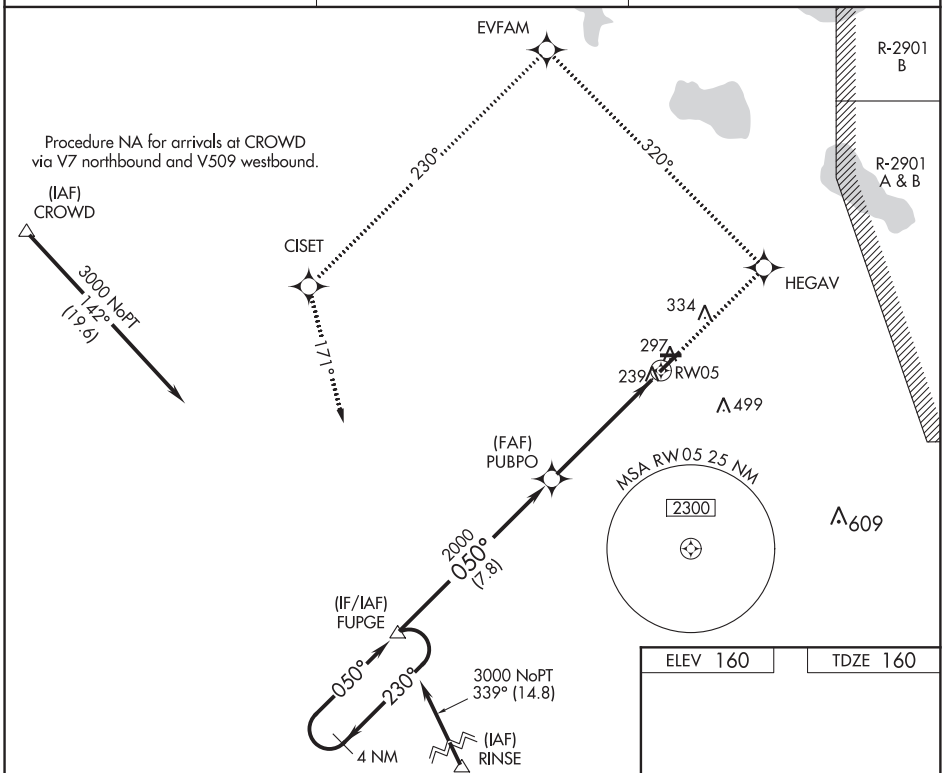

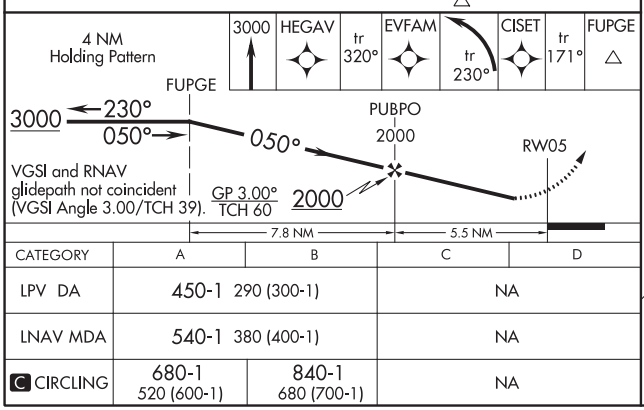

CATEGORY	A	B	C	D
LPV DA	450-1 290 (300-1)		NA	
LNAV MDA	540-1 380 (400-1)		NA	
C CIRCLING	680-1 520 (600-1)	840-1 680 (700-1)	NA	

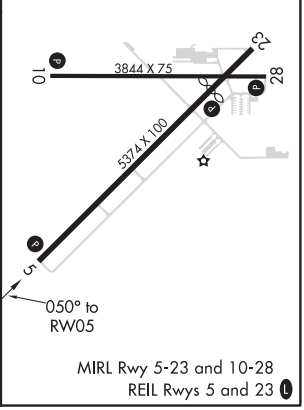

SE-3, 10 SEP 2020 to 05 NOV 2020

APP CRS	Rwy ldg	3844
095°	TDZE	154
	Apt Elev	160

RNAV (GPS) RWY 10
AVON PARK EXECUTIVE (AVO)

NA DME/DME RNP-0.3 NA. Rwy 5,10,23,28 helicopter visibility reduction below 1 SM NA.When local altimeter setting not received, use Orlando Intl altimeter setting; increase all MDA 140 feet. Procedure NA at night.

MISSED APPROACH: Climbing right turn 3000 direct FUPGE and hold.

AWOS-3	MIAMI CENTER ★	UNICOM
118.725	134.55 257.7	122.8 (CTAF) L

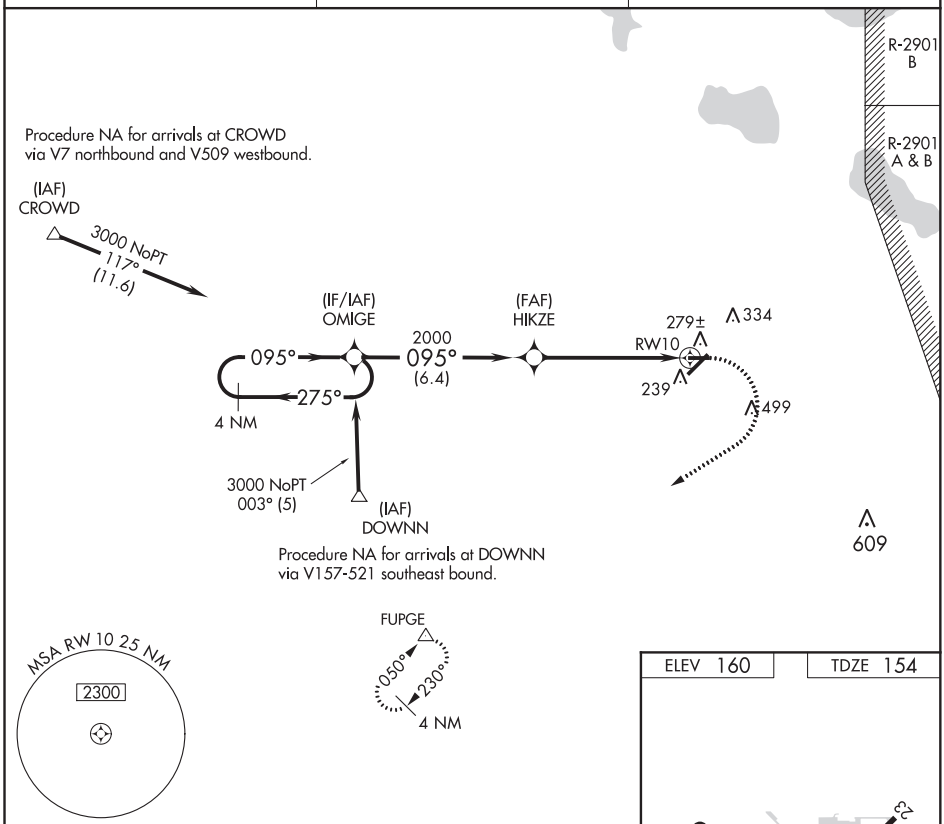

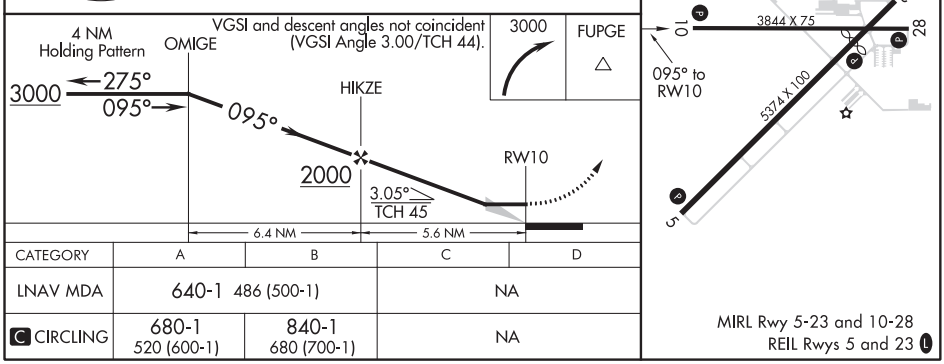

CATEGORY	A	B	C	D
LNAV MDA	640-1 486 (500-1)		NA	
C CIRCLING	680-1 520 (600-1)	840-1 680 (700-1)	NA	

MIRL Rwy 5-23 and 10-28
REIL Rwys 5 and 23 L

SE-3, 10 SEP 2020 to 05 NOV 2020

SE-3, 10 SEP 2020 to 05 NOV 2020

BARTOW, FLORIDA | AL-5838 (FAA) | 19311

WAAS CH 58112 W05A	APP CRS 050°	Rwy ldg 5000 TDZE 123 Apt Elev 125

RNAV (GPS) RWY 5
BARTOW EXECUTIVE (BOW)

RNP APCH.

T A Rwy 5 helicopter visibility reduction below ¾ SM NA. When local altimeter setting not received, use Tampa Intl altimeter setting and increase LPV DA to 553 feet, LNAV/VNAV DA to 684 feet and all MDA 120 feet, increase LNAV Cat C visibility ¼ SM, Cat D ⅛ SM. For uncompensated Baro-VNAV systems, LNAV/VNAV NA below -15°C or above 54°C. VDP and Baro-VNAV NA when using Tampa Intl altimeter setting.

MISSED APPROACH: Climb to 2300 direct ZOMOV and hold.

AWOS-3	TAMPA APP CON	BARTOW TOWER ★	GND CON	UNICOM
123.775	120.65 290.3	121.2 L (CTAF)	121.9	122.95

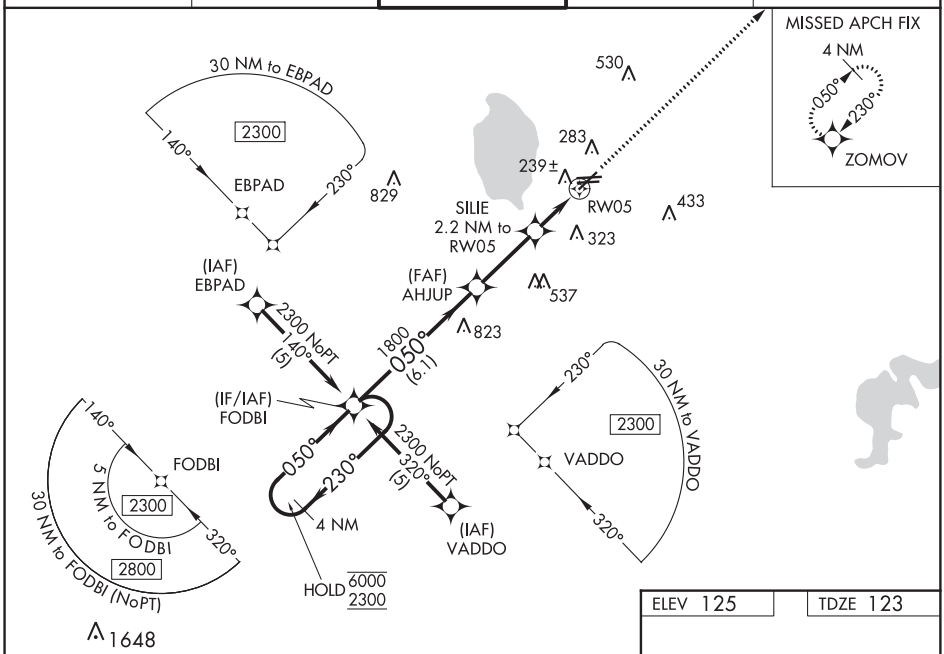

ELEV 125	TDZE 123

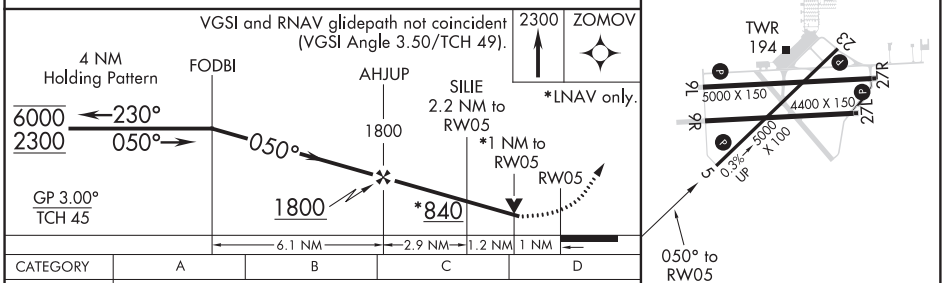

CATEGORY	A	B	C	D
LPV DA	447-1¼ 324 (400-1¼)			
LNAV/VNAV DA	509-1½ 386 (400-1½)			
LNAV MDA	520-1 397 (400-1)		520-1⅛ 397 (400-1⅛)	520-1¼ 397 (400-1¼)

MIRL Rwys 5-23 and 9L-27R L
REIL Rwys 5, 23, 9L and 27R L

SE-3, 10 SEP 2020 to 05 NOV 2020

SE-3, 10 SEP 2020 to 05 NOV 2020

WAAS CH 90511 W09A	APP CRS 091°	Rwy ldg 5000 TDZE 125 Apt Elev 125

RNAV (GPS) RWY 9L
BARTOW EXECUTIVE (BOW)

RNP APCH.

Rwy 9L helicopter visibility reduction below ¾ SM NA. When local altimeter setting not received, use Tampa Intl altimeter setting and increase LPV DA to 548 feet, LNAV/VNAV DA to 645 feet and all MDA 120 feet, increase LNAV Cat C and D visibility ¼ SM. For uncompensated Baro-VNAV systems, LNAV/VNAV NA below -15°C or above 54°C. VDP and Baro-VNAV NA when using Tampa Intl altimeter setting.

MISSED APPROACH: Climb to 2000 direct IVONY and hold.

AWOS-3	TAMPA APP CON	BARTOW TOWER ★	GND CON	UNICOM
123.775	120.65 290.3	121.2 L (CTAF)	121.9	122.95

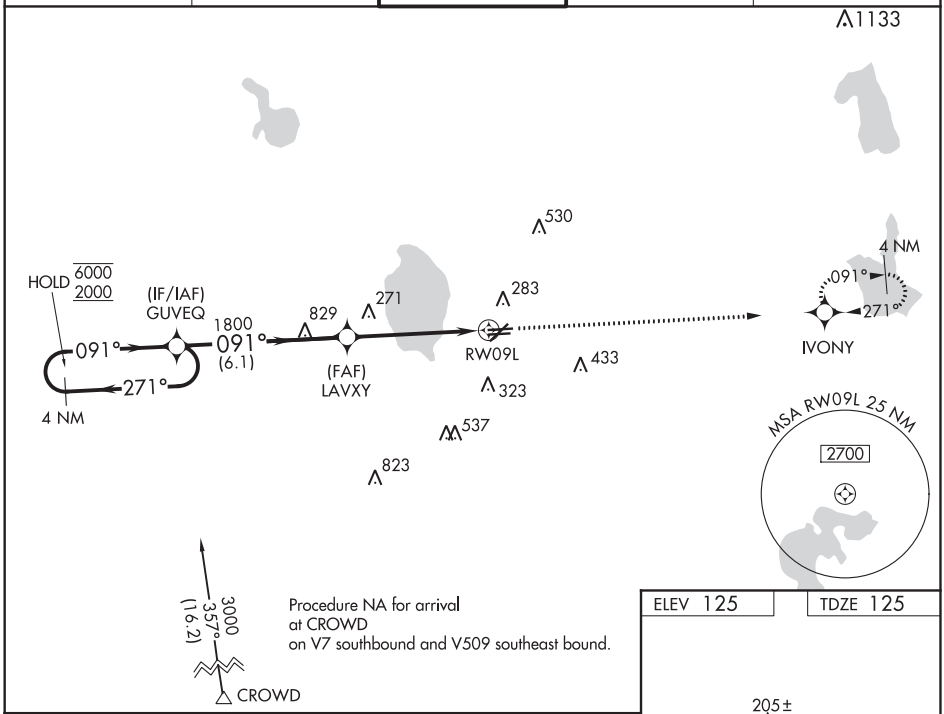

Procedure NA for arrival at CROWD on V7 southbound and V509 southeast bound.

ELEV 125	TDZE 125

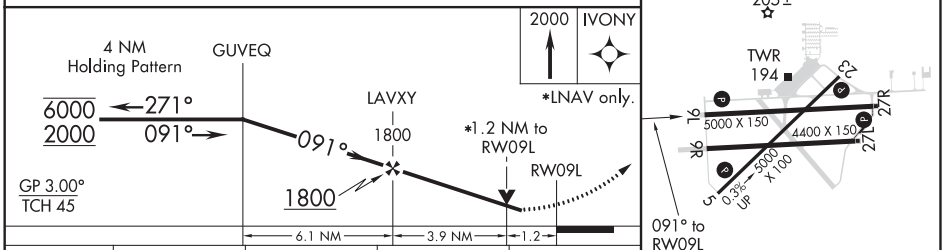

CATEGORY	A	B	C	D
LPV DA	442-1¼ 317 (400-1¼)			
LNAV/VNAV DA	539-1½ 414 (500-1½)			
LNAV MDA	540-1 415 (500-1)		540-1¼ 415 (500-1¼)	

MIRL Rwys 5-23 and 9L-27R L
REIL Rwys 5, 23, 9L and 27R L

SE-3, 10 SEP 2020 to 05 NOV 2020

SE-3, 10 SEP 2020 to 05 NOV 2020

BARTOW, FLORIDA | AL-5838 (FAA) | 19311

WAAS CH 63112 W23A	APP CRS 230°	Rwy ldg 5000 TDZE 124 Apt Elev 125

RNAV (GPS) RWY 23
BARTOW EXECUTIVE (BOW)

RNP APCH.

Rwy 23 helicopter visibility reduction below ¾ SM NA. When local altimeter setting not received, use Tampa Intl altimeter setting and increase LPV DA to 560 feet, LNAV/VNAV DA to 681 feet and all MDA 120 feet, increase LPV all Cats visibility ¼ SM, LNAV/VNAV all Cats ⅛ SM, LNAV Cat C ¼ SM, Cat D ⅛ SM. For uncompensated Baro-VNAV systems, LNAV/VNAV NA below -15°C or above 54°C. VDP and Baro-VNAV NA when using Tampa Intl altimeter setting.

MISSED APPROACH: Climb to 2300 direct FODBI and hold.

AWOS-3	TAMPA APP CON	BARTOW TOWER ★	GND CON	UNICOM
123.775	120.65 290.3	121.2 L (CTAF)	121.9	122.95

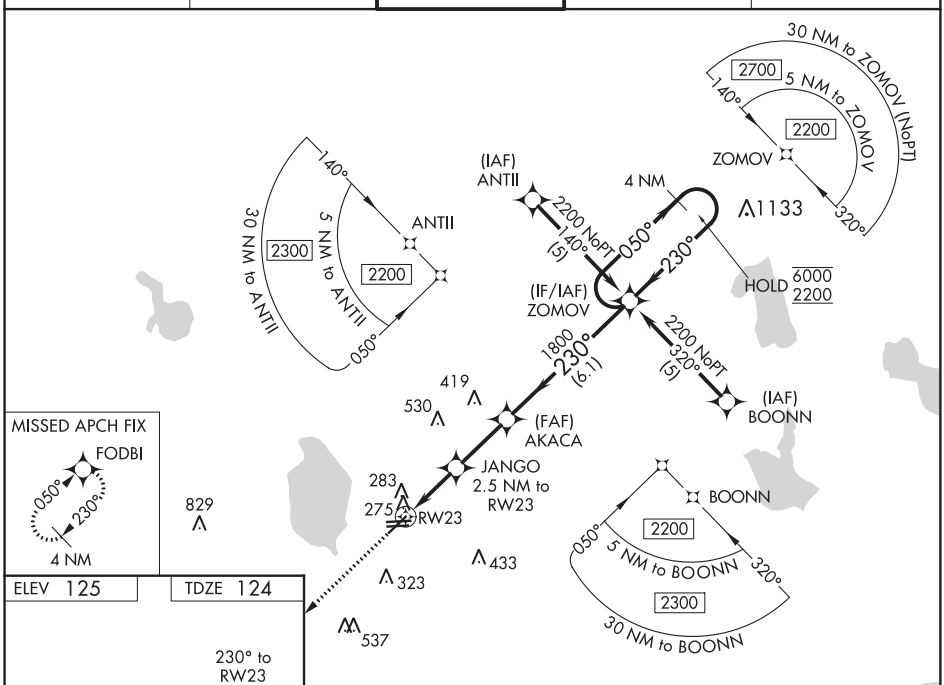

CATEGORY	A	B	C	D
LPV DA	454-1 330 (400-1)			
LNAV/VNAV DA	575-1½ 451 (500-1½)			
LNAV MDA	580-1 456 (500-1)		580-1⅜ 456 (500-1⅜)	580-1½ 456 (500-1½)

MIRL Rwys 5-23 and 9L-27R L
REIL Rwys 5, 23, 9L and 27R L

SE-3, 10 SEP 2020 to 05 NOV 2020

SE-3, 10 SEP 2020 to 05 NOV 2020

WAAS CH 82412 W27A	APP CRS 271°	Rwy ldg 5000 TDZE 125 Apt Elev 125

RNAV (GPS) RWY 27R
BARTOW EXECUTIVE (BOW)

RNP APCH.

Rwy 27R helicopter visibility reduction below ¾ SM NA. When local altimeter setting not received, use Tampa Intl altimeter setting and increase LPV DA to 576 feet, LNAV/VNAV DA to 636 feet and all MDA 120 feet, increase LPV visibility all Cats ⅛ SM, increase LNAV visibility Cat C ¼ SM, Cat D ⅛ SM. For uncompensated Baro-VNAV systems, LNAV/VNAV NA below -15°C or above 54°C. VDP and Baro-VNAV NA when using Tampa Intl altimeter setting.

MISSED APPROACH: Climb to 2000 direct GUVEQ and hold.

AWOS-3	TAMPA APP CON	BARTOW TOWER ★	GND CON	UNICOM
123.775	120.65 290.3	121.2 L (CTAF)	121.9	122.95

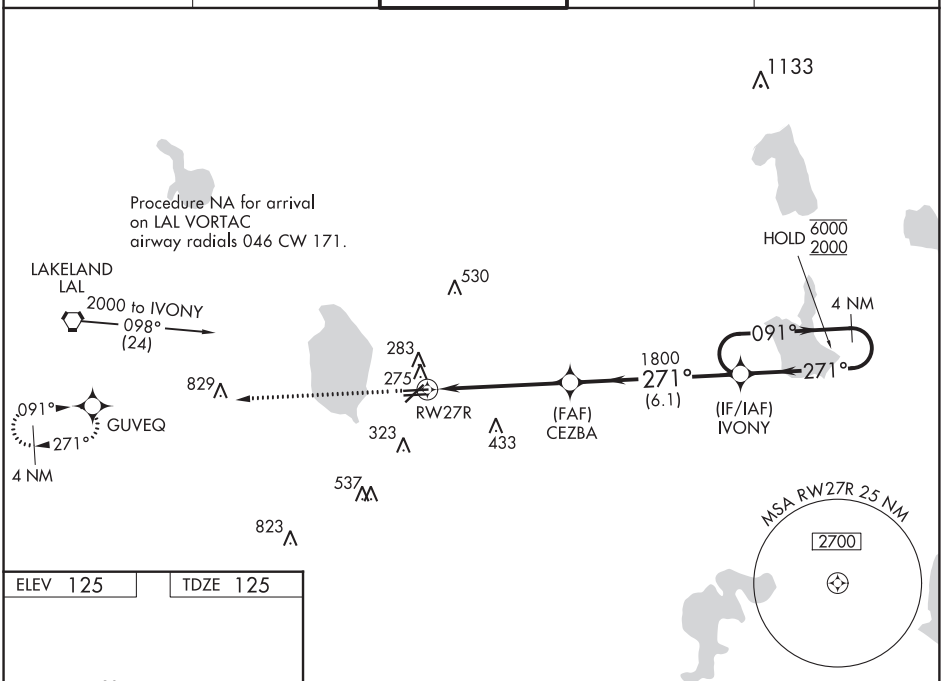

ELEV 125 TDZE 125

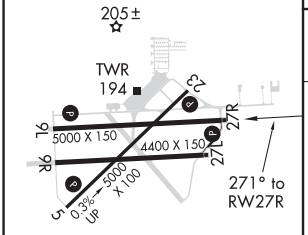

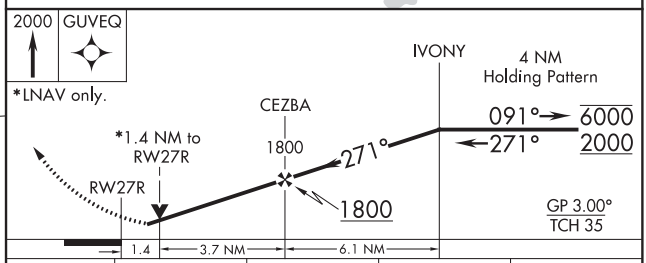

CATEGORY	A	B	C	D
LPV DA	470-1¼ 345 (400-1¼)			
LNAV/VNAV DA	530-1½ 405 (500-1½)			
LNAV MDA	580-1 455 (500-1)		580-1⅜ 455 (500-1⅜)	580-1½ 455 (500-1½)

MIRL Rwys 5-23 and 9L-27R L
REIL Rwys 5, 23, 9L and 27R L

SE-3, 10 SEP 2020 to 05 NOV 2020

SE-3, 10 SEP 2020 to 05 NOV 2020

BARTOW, FLORIDA

AL-5838 (FAA)

19227

VOR RWY 9L
BARTOW EXECUTIVE (BOW)

VORTAC LAL 116.0 Chan 107	APP CRS 101°	Rwy ldg 5000 TDZE 125 Apt Elev 125

DME required.

Circling Rwy 9R, 27L NA at night. Rwy 9L helicopter visibility reduction below ¾ SM NA. When local altimeter setting not received, use Tampa Intl altimeter setting and increase all MDA 120 feet and S-9L Cat C/D visibility ⅜ SM and Circling Cat D visibility ¼ SM. VDP NA when using Tampa Intl altimeter setting.

MISSED APPROACH: Climb to 900 then climbing right turn to 2000 on LAL VORTAC R-118 to LAL VORTAC and hold.

AWOS-3	TAMPA APP CON	BARTOW TOWER ★	GND CON	UNICOM
123.775	120.65 290.3	121.2 L (CTAF)	121.9	122.95

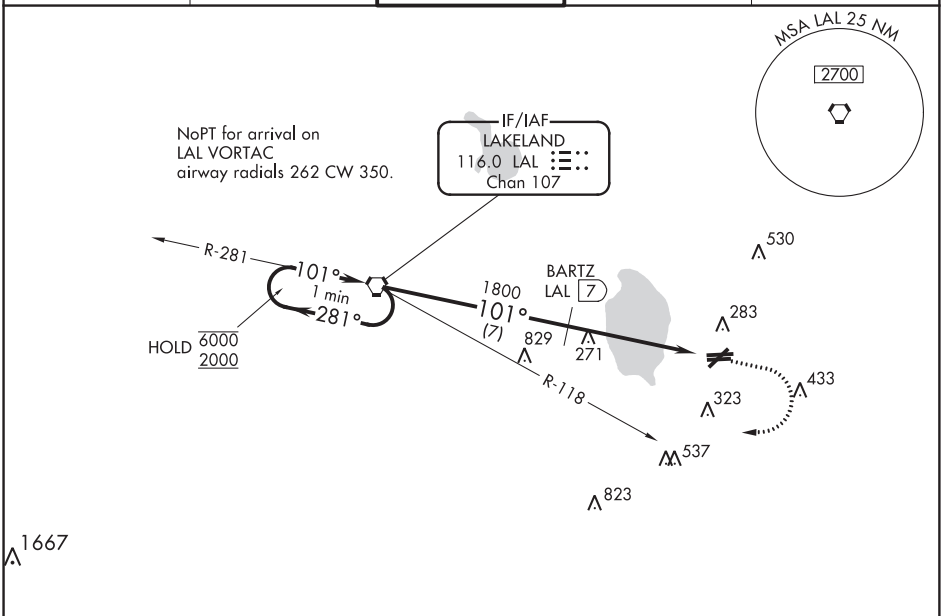

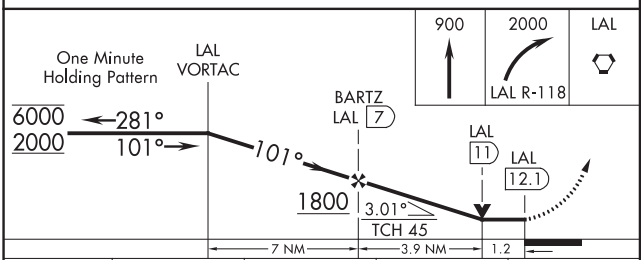

ELEV 125 | TDZE 125

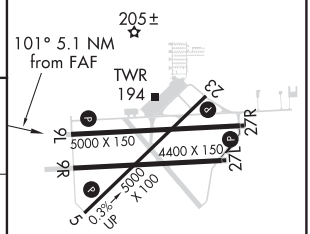

CATEGORY	A	B	C	D
S-9L	540-1 415 (500-1)		540-1⅛ 415 (500-1⅛)	
CIRCLING	600-1 475 (500-1)		600-1½ 475 (500-1½)	680-2 555 (600-2)

MIRL Rwys 5-23 and 9L-27R L
REIL Rwys 5, 23, 9L and 27R L

SE-3, 10 SEP 2020 to 05 NOV 2020

SE-3, 10 SEP 2020 to 05 NOV 2020

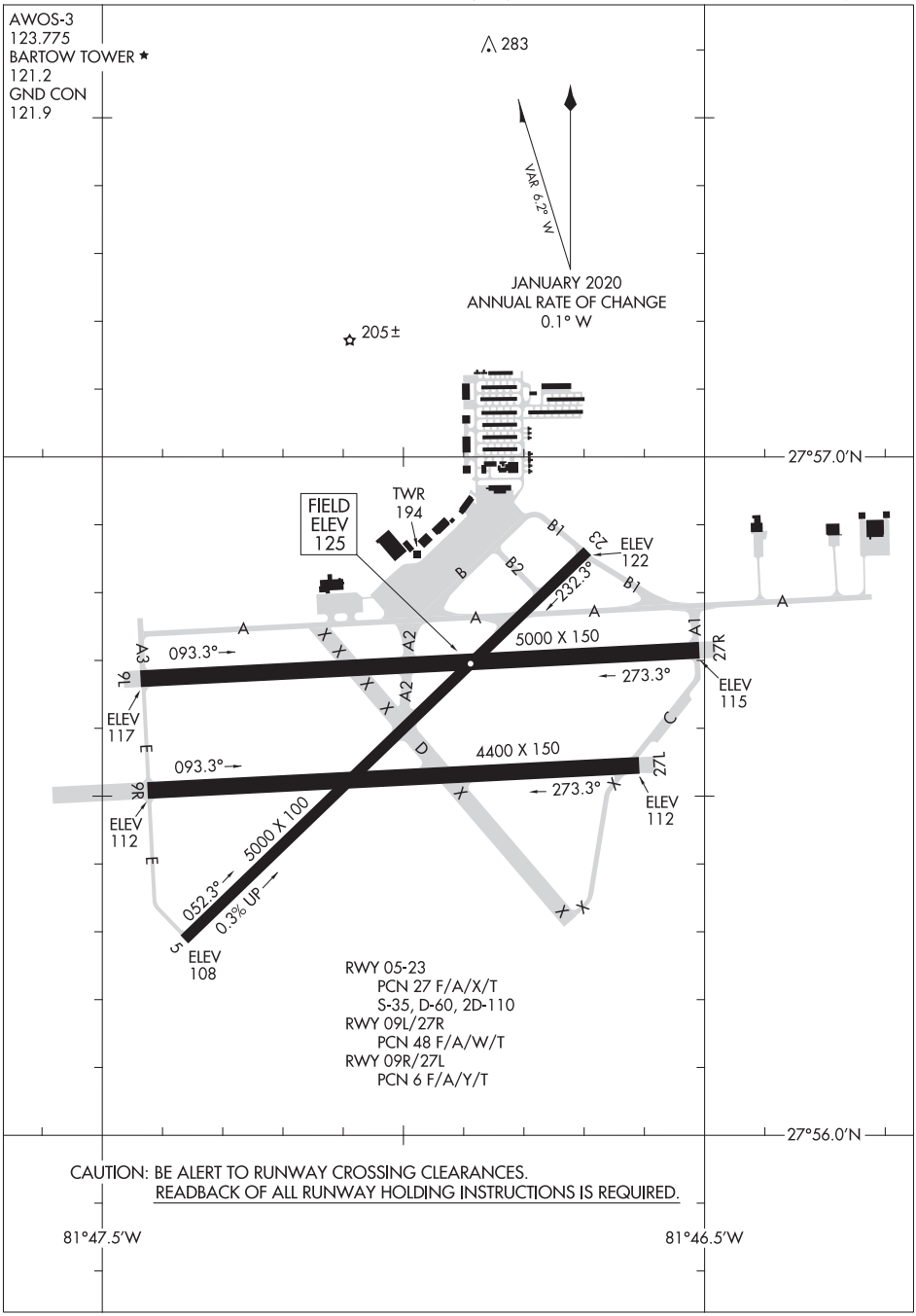

SE-3, 10 SEP 2020 to 05 NOV 2020

SE-3, 10 SEP 2020 to 05 NOV 2020

BOCA RATON, FLORIDA | AL-560 (FAA) | 20142

RNAV (RNP) Z RWY 23

BOCA RATON (BCT)

APP CRS	Rwy ldg	5898
229°	TDZE	13
	Apt Elev	13

RNP AR APCH. RF Required.

For uncompensated Baro-VNAV systems, procedure NA below -15°C or above 54°C. In minimum visibility conditions, bright lights on highway ¼ mile north of airport may be mistaken for runway lights.

MISSED APPROACH: Climb to 2100 on track 229° to TACUY, right turn to ZILKI and track 304° to ATONE and hold.

AWOS-3	PALM BEACH APP CON	BOCA RATON TOWER★	GND CON	CLNC DEL	CLNC DEL (when twr closed)
121.125	125.2 343.6	118.425 (CTAF) L	121.8	121.8	127.35

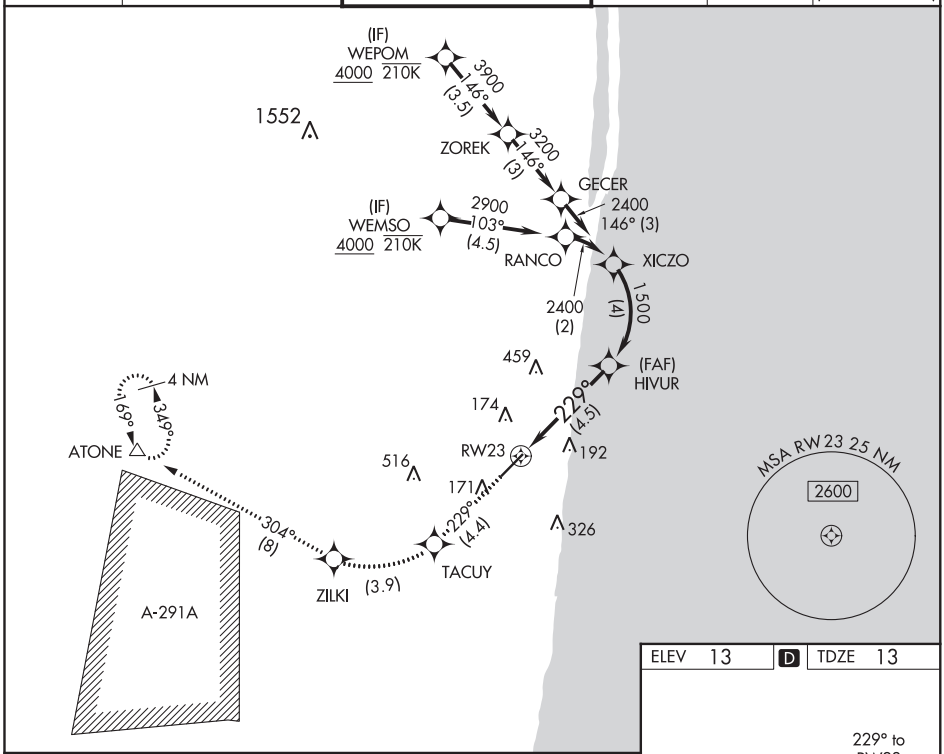

ELEV	13	D	TDZE	13

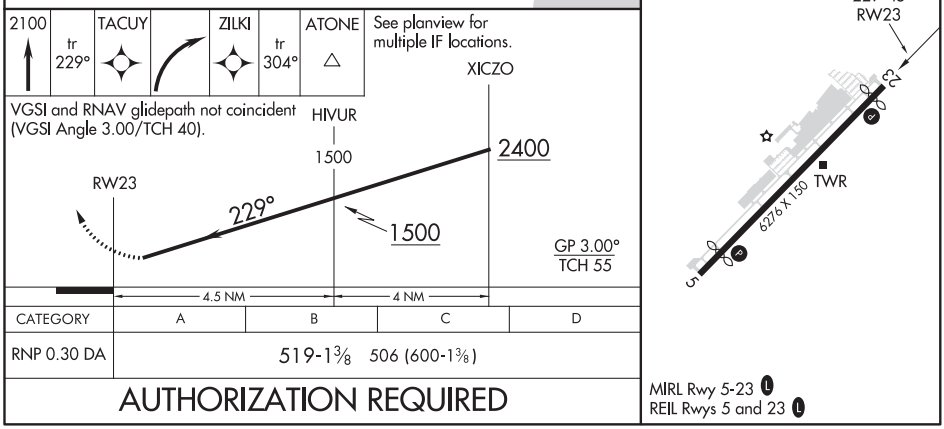

CATEGORY	A	B	C	D
RNP 0.30 DA	519-1⅜ 506 (600-1⅜)			

MIRL Rwy 5-23 L
REIL Rwys 5 and 23 L

AUTHORIZATION REQUIRED

SE-3, 10 SEP 2020 to 05 NOV 2020

SE-3, 10 SEP 2020 to 05 NOV 2020

RNAV (GPS) RWY 5
BOCA RATON (BCT)

WAAS CH 82101 W05A	APP CRS 049°	Rwy ldg 5580 TDZE 12 Apt Elev 13

Baro-VNAV NA when using Palm Beach Intl altimeter setting. For uncompensated Baro-VNAV systems, LNAV/VNAV NA below -15°C (5°F) or above 54°C (130°F). DME/DME RNP-0.3 NA. When local altimeter setting not received, use Palm Beach Intl altimeter setting and increase all DA 43 feet and all MDA 60 feet and increase LPV all Cats and LNAV/VNAV all Cats and LNAV Cats C and D visibility ⅛ mile and Circling Cats C and D visibility ¼ mile. In minimum visibility conditions bright lights on highway ¼ mile north of airport may be mistaken for runway lights.
Helicopter visibility reduction below ¾ SM NA.

MISSED APPROACH: Climb to 2000 direct KISEC and hold.

AWOS-3	PALM BEACH APP CON	BOCA RATON TOWER★	GND CON	CLNC DEL	CLNC DEL (when twr closed)
121.125	125.2 343.6	118.425 (CTAF) L	121.8	121.8	127.35

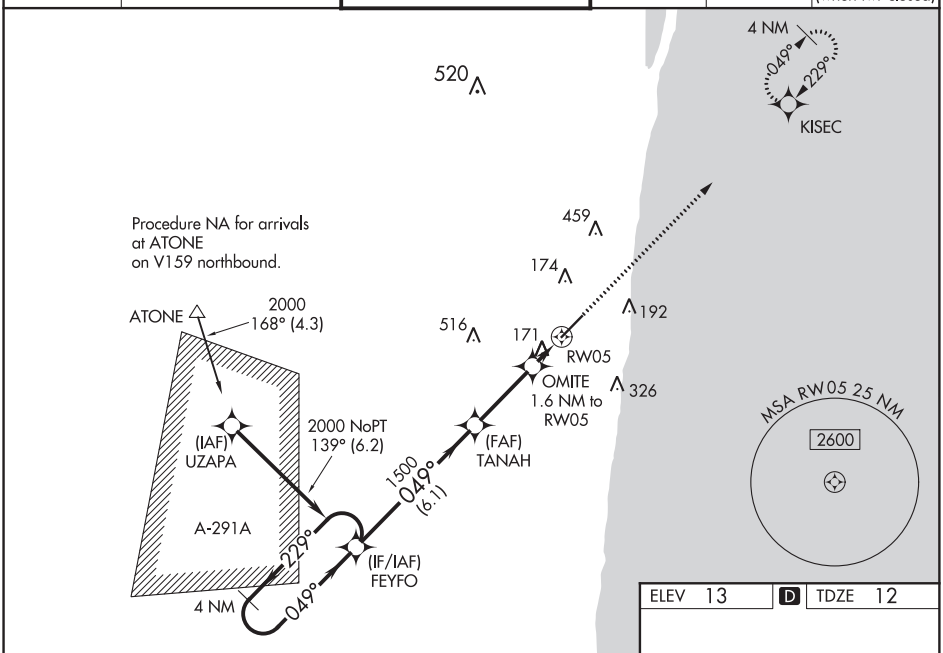

ELEV 13 | D | TDZE 12

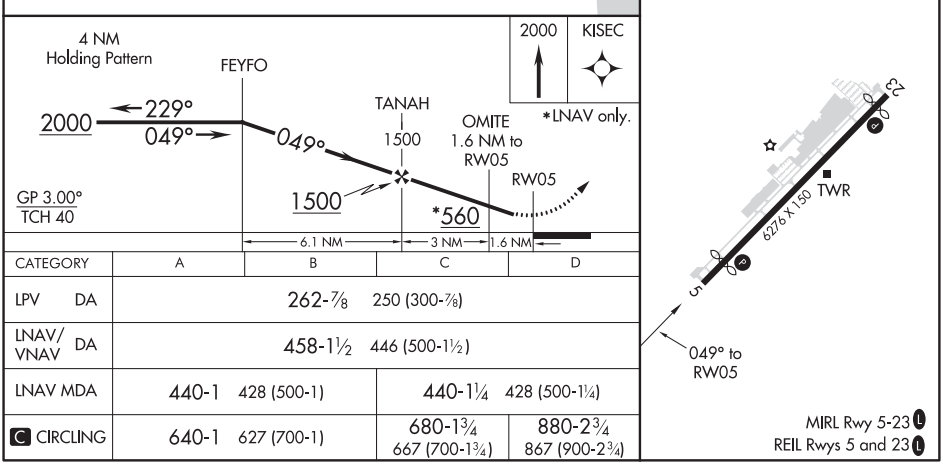

CATEGORY	A	B	C	D
LPV DA	262-⅞ 250 (300-⅞)			
LNAV/VNAV DA	458-1½ 446 (500-1½)			
LNAV MDA	440-1 428 (500-1)		440-1¼ 428 (500-1¼)	
C CIRCLING	640-1 627 (700-1)		680-1¾ 667 (700-1¾)	880-2¾ 867 (900-2¾)

SE-3, 10 SEP 2020 to 05 NOV 2020
SE-3, 10 SEP 2020 to 05 NOV 2020

BOCA RATON, FLORIDA | AL-560 (FAA) | 20254

RNAV (GPS) Y RWY 23
BOCA RATON (BCT)

WAAS CH 42801 W23A	APP CRS 229°	Rwy ldg 5898 TDZE 13 Apt Elev 13

RNP APCH.

Rwy 23 helicopter visibility reduction below ¾ SM NA. For uncompensated Baro-VNAV systems, procedure NA below -15°C or above 54°C. In minimum visibility conditions, bright lights on highway ¼ mile north of airport may be mistaken as runway lights.

MISSED APPROACH: Climb to 2100 direct TANAH and on track 297° to ATONE and hold.

AWOS-3	PALM BEACH APP CON	BOCA RATON TOWER★	GND CON	CLNC DEL	CLNC DEL
121.125	125.2 343.6	118.425 (CTAF) L	121.8	121.8	127.35 (when twr closed)

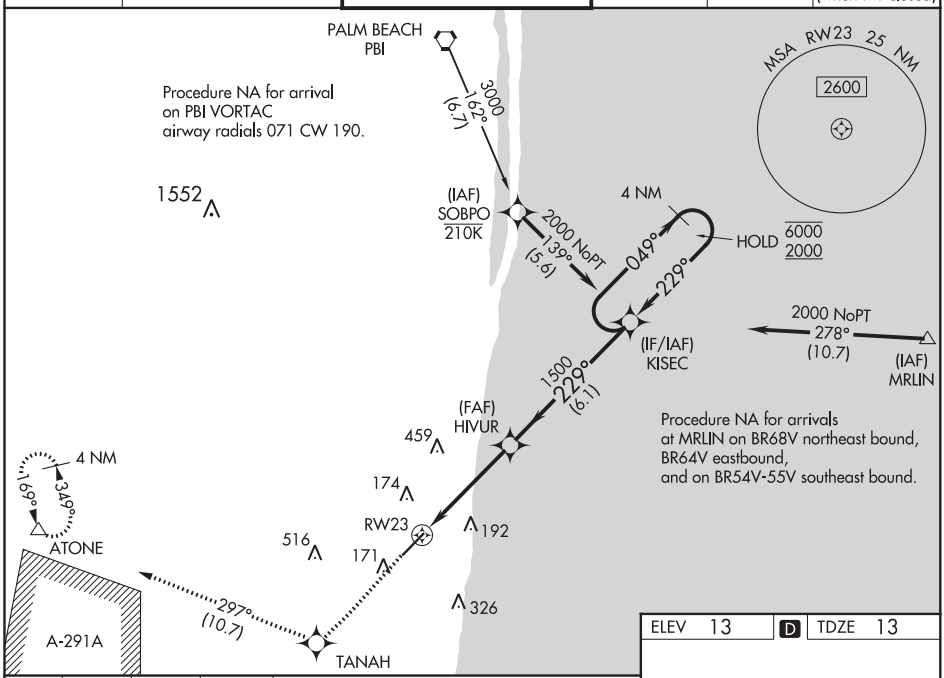

2100	TANAH	tr 297°	ATONE

VGSI and RNAV glidepath not coincident (VGSI Angle 3.00/TCH 40).

*LNAV only.

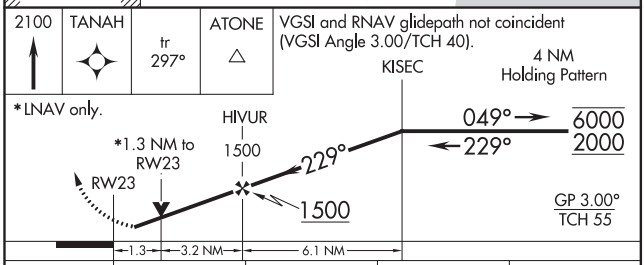

ELEV 13 | D | TDZE 13

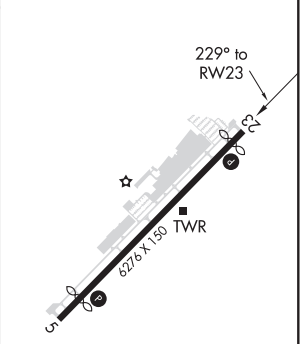

CATEGORY	A	B	C	D
LPV DA	263-⅞ 250 (300-⅞)			
LNAV/VNAV DA	357-1⅛ 344 (400-1⅛)			
LNAV MDA	480-1 467 (500-1)		480-1⅜ 467 (500-1⅜)	
C CIRCLING	680-1 667 (700-1)		680-1¾ 667 (700-1¾)	880-2¾ 867 (900-2¾)

MIRL Rwy 5-23 L
REIL Rwys 5 and 23 L

SE-3, 10 SEP 2020 to 05 NOV 2020

SE-3, 10 SEP 2020 to 05 NOV 2020

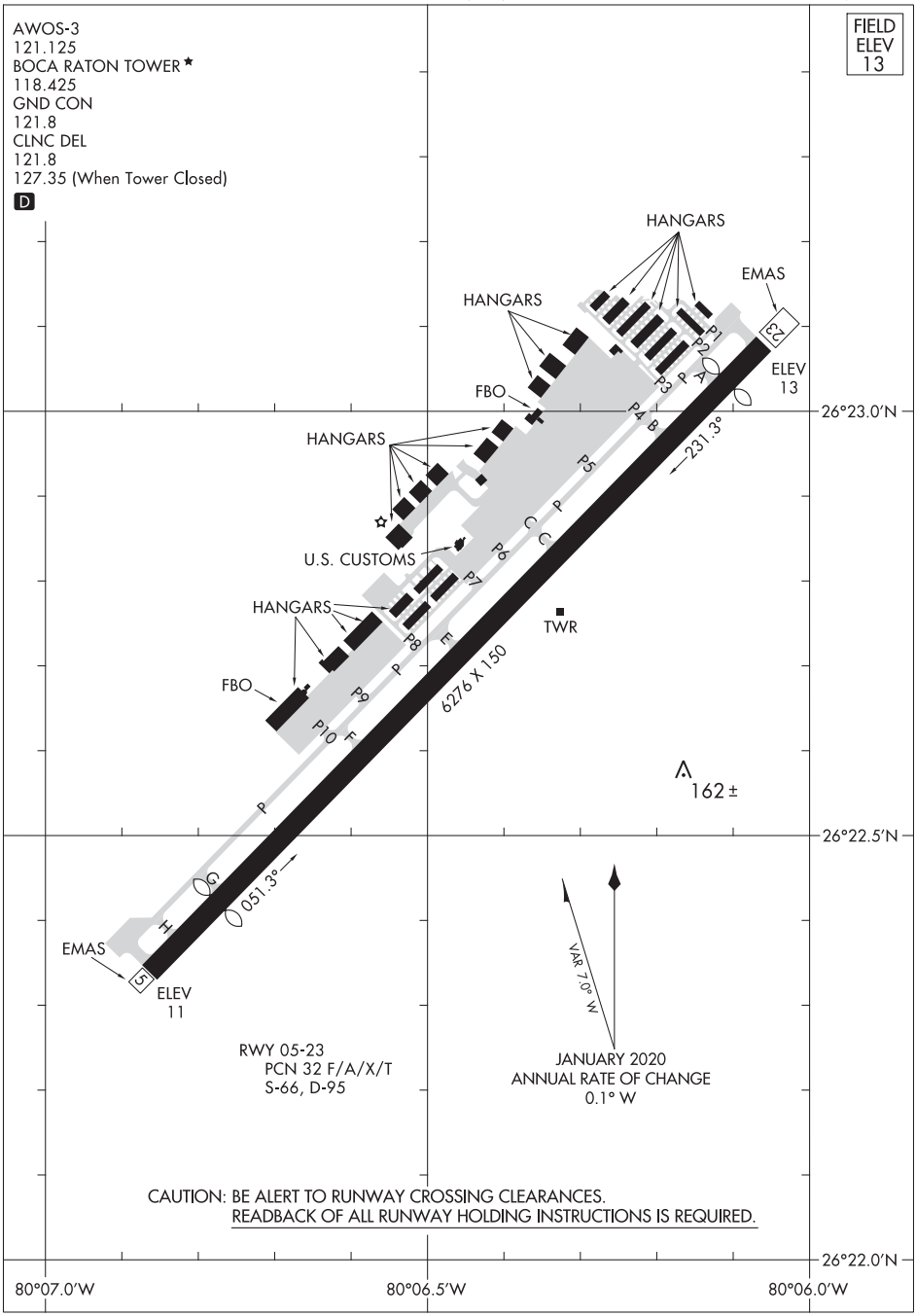

SE-3, 10 SEP 2020 to 05 NOV 2020

SE-3, 10 SEP 2020 to 05 NOV 2020

BONIFAY, FLORIDA

AL-6892 (FAA)

20086

RNAV (GPS) RWY 19

TRI-COUNTY (1JØ)

WAAS CH 61026 W19A	APP CRS 193°	Rwy ldg 5398 TDZE 85 Apt Elev 85

RNP APCH.

Procedure NA at night. Circling NA to Rwy 1. Rwy 19 helicopter visibility reduction below 1 SM NA. When local altimeter setting not received, use Marianna altimeter setting and increase all MDA 60 feet, and increase LP, LNAV and Circling Cat C visibility ¼SM.

MISSED APPROACH: Climbing left turn to 2000 direct BJLEW and hold.

AWOS-3PT	CAIRNS APP CON ★	UNICOM
119.825	133.75 270.35	122.8 (CTAF) L

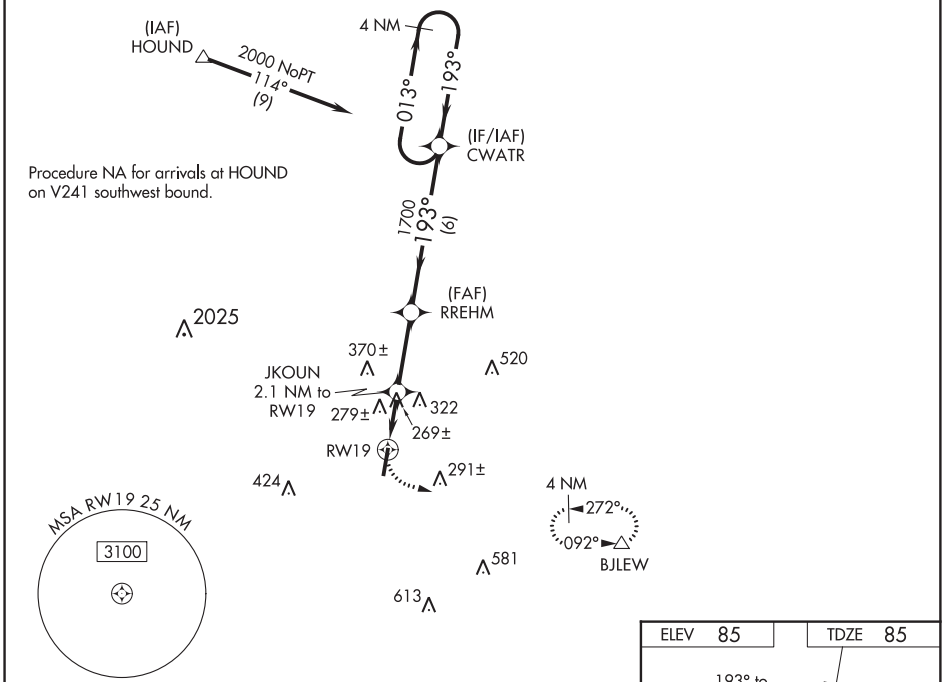

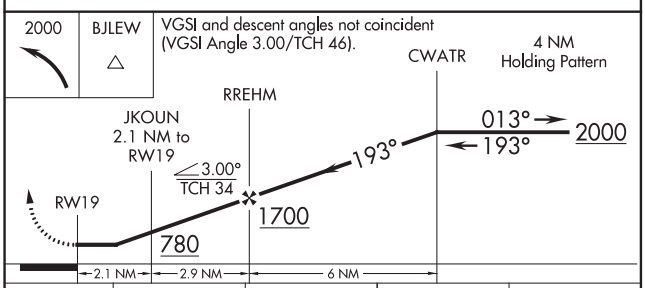

CATEGORY	A	B	C	D
LP MDA	580-1 495 (500-1)		580-1⅜ 495 (500-1⅜)	NA
LNAV MDA	600-1 515 (600-1)		600-1⅜ 515 (600-1⅜)	NA
CIRCLING	640-1 555 (600-1)	660-1 575 (600-1)	660-1½ 575 (600-1½)	NA

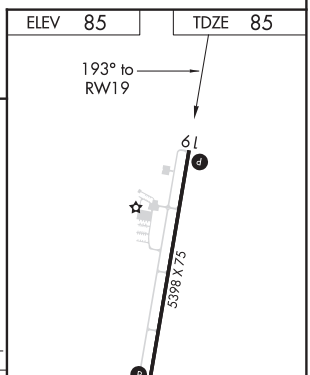

MIRL Rwy 1-19 L

SE-3, 10 SEP 2020 to 05 NOV 2020

SE-3, 10 SEP 2020 to 05 NOV 2020

ILS or LOC RWY 9
BROOKSVILLE-TAMPA BAY RGNL (BKV)

LOC/DME I-OSV	APP CRS	Rwy ldg	7001
110.75	094°	TDZE	76
Chan 44 (Y)		Apt Elev	76

RADAR required for procedure entry. DME required.

NA

MALSR

MISSED APPROACH: Climb to 3000 on heading 090° and LAL VORTAC R-330 to DADES/LAL VORTAC 25.8 DME and hold.

ASOS	TAMPA APP CON	BROOKSVILLE TOWER ★	GND CON	CLNC DEL	UNICOM
134.725	125.3 316.05	118.55 (CTAF) L	121.4	119.125	123.0

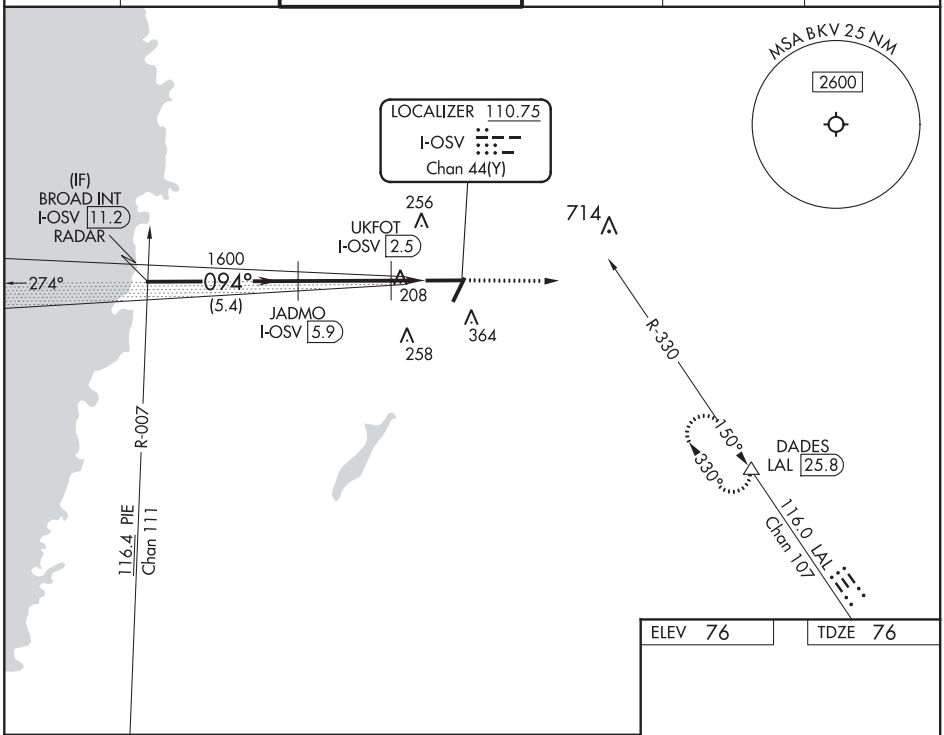

ELEV 76 | TDZE 76

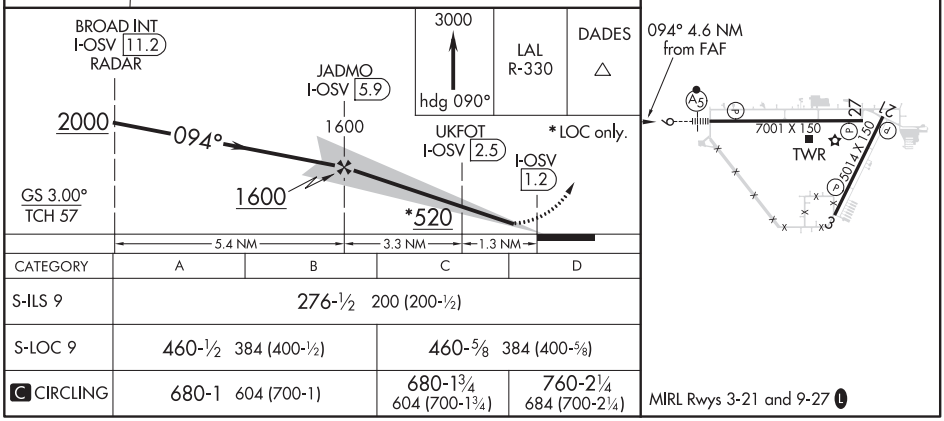

CATEGORY	A	B	C	D
S-ILS 9	276-½ 200 (200-½)			
S-LOC 9	460-½ 384 (400-½)		460-⅝ 384 (400-⅝)	
C CIRCLING	680-1 604 (700-1)		680-1¾ 604 (700-1¾)	760-2¼ 684 (700-2¼)

MIRL Rwys 3-21 and 9-27 L

SE-3, 10 SEP 2020 to 05 NOV 2020
SE-3, 10 SEP 2020 to 05 NOV 2020

BROOKSVILLE, FLORIDA | AL-6210 (FAA) | 19227

APP CRS	Rwy ldg	5014
030°	TDZE	67
	Apt Elev	76

RNAV (GPS) RWY 3
BROOKSVILLE-TAMPA BAY RGNL (BKV)

RNP APCH.

When local altimeter setting not received, use Tampa Intl altimeter setting and increase all MDA 80 feet and increase LNAV Cat D visibility ¼ mile.

MISSED APPROACH: Climb to 2000 direct COJLA and hold.

ASOS	TAMPA APP CON		BROOKSVILLE TOWER ★	GND CON	CLNC DEL	UNICOM
134.725	125.3	316.05	118.55 (CTAF) L	121.4	119.125	123.0

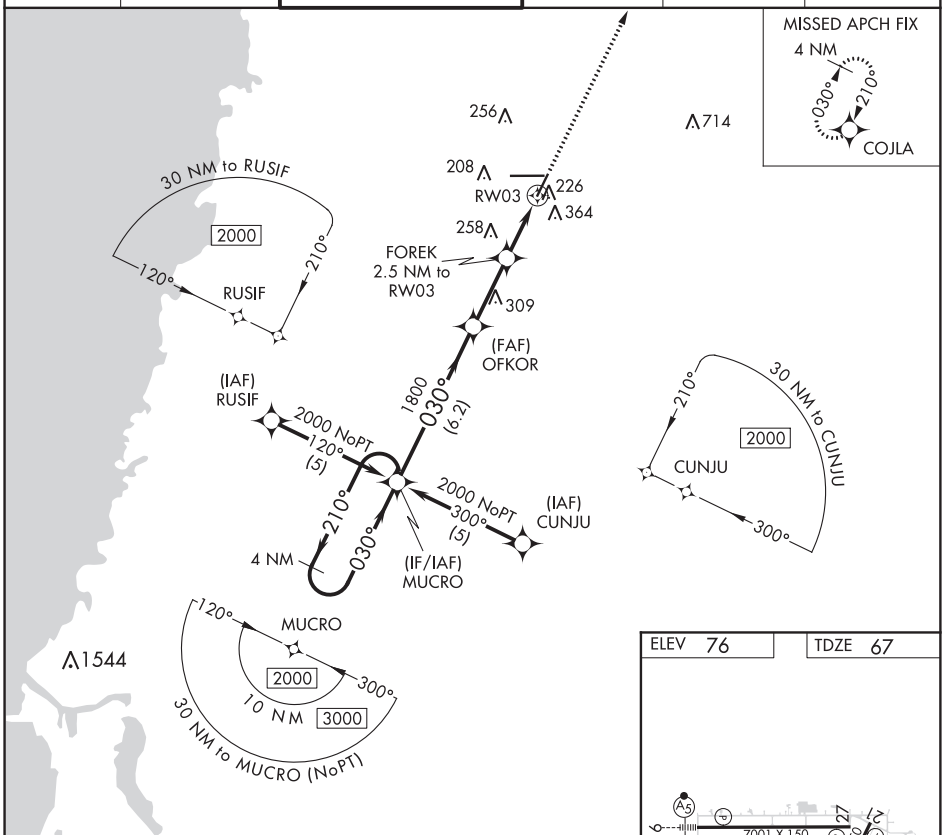

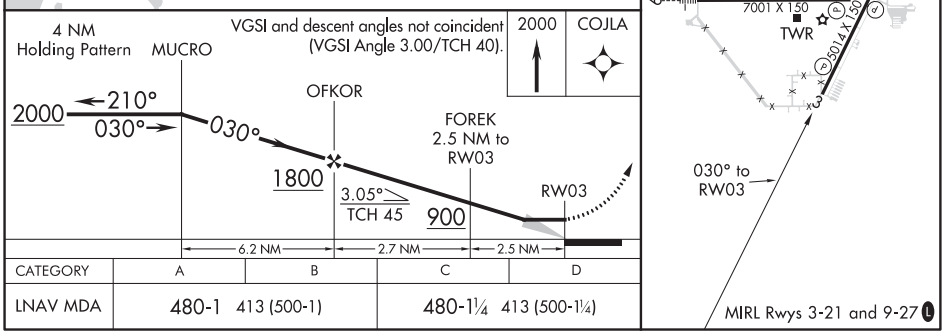

CATEGORY	A	B	C	D
LNAV MDA	480-1 413 (500-1)		480-1¼ 413 (500-1¼)	

SE-3, 10 SEP 2020 to 05 NOV 2020

SE-3, 10 SEP 2020 to 05 NOV 2020

APP CRS	Rwy ldg	7001
094°	TDZE	76
	Apt Elev	76

RNAV (GPS) RWY 9
BROOKSVILLE-TAMPA BAY RGNL (BKV)

RNP APCH.

For uncompensated Baro-VNAV systems, LNAV/VNAV NA below -15°C or above 48°C.
For inop ALS increase LNAV Cat D visibility to 1¼ SM.

MALSR

MISSED APPROACH: Climb to 2000 direct AZBOG and hold.

ASOS	TAMPA APP CON		BROOKSVILLE TOWER ★	GND CON	CLNC DEL	UNICOM
134.725	125.3	316.05	118.55 (CTAF) L	121.4	119.125	123.0

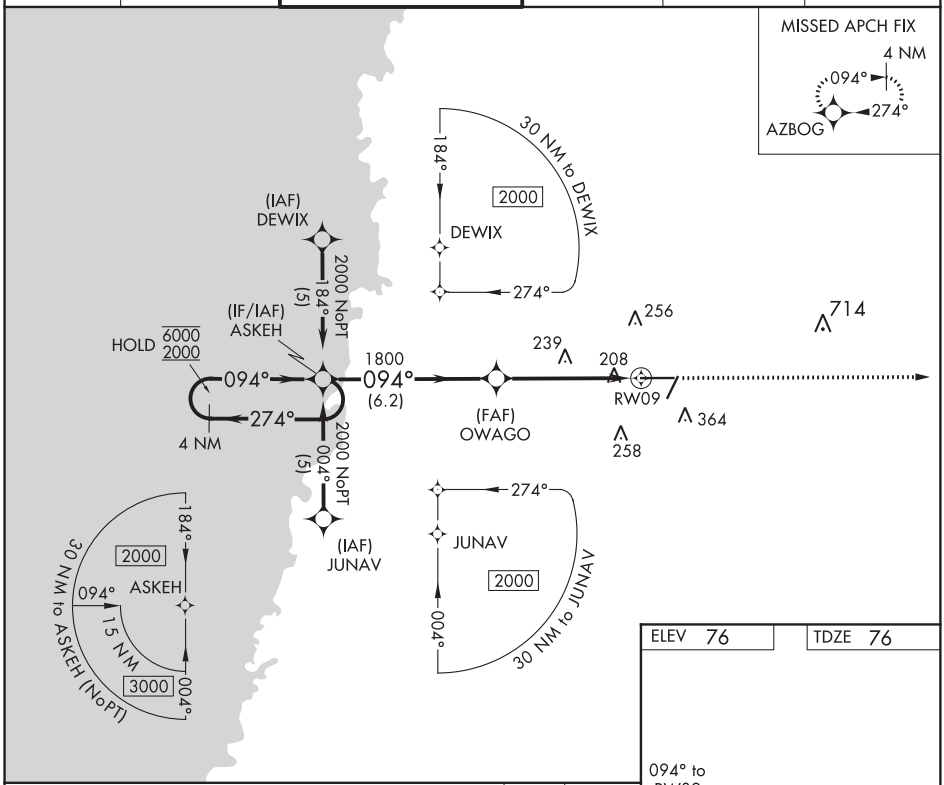

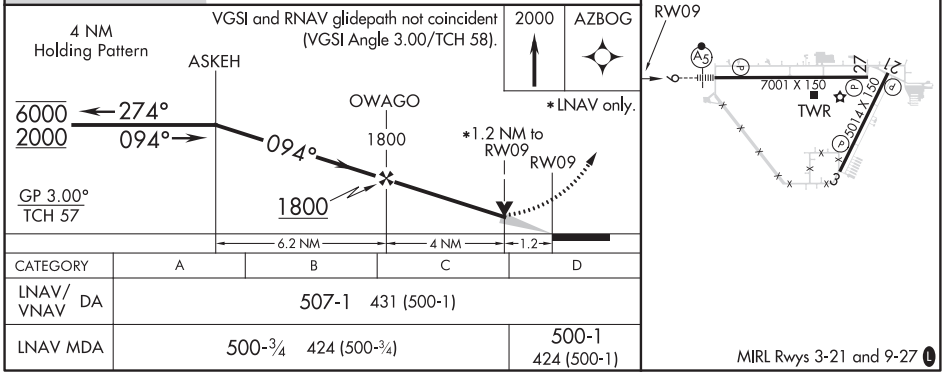

CATEGORY	A	B	C	D
LNAV/VNAV DA	507-1 431 (500-1)			
LNAV MDA	500-¾ 424 (500-¾)			500-1 424 (500-1)

SE-3, 10 SEP 2020 to 05 NOV 2020

BROOKSVILLE, FLORIDA | AL-6210 (FAA) | 19227

APP CRS	Rwy ldg	5014
210°	TDZE	69
	Apt Elev	76

RNAV (GPS) RWY 21
BROOKSVILLE-TAMPA BAY RGNL (BKV)

RNP APCH.

When local altimeter setting not received, use Tampa Intl altimeter setting and increase all MDA 80 feet and increase LNAV Cat C and Circling Cats C and D visibility ¼ mile.

MISSED APPROACH: Climb to 2000 direct MUCRO and hold.

ASOS	TAMPA APP CON	BROOKSVILLE TOWER ★	GND CON	CLNC DEL	UNICOM
134.725	125.3 316.05	118.55 (CTAF) L	121.4	119.125	123.0

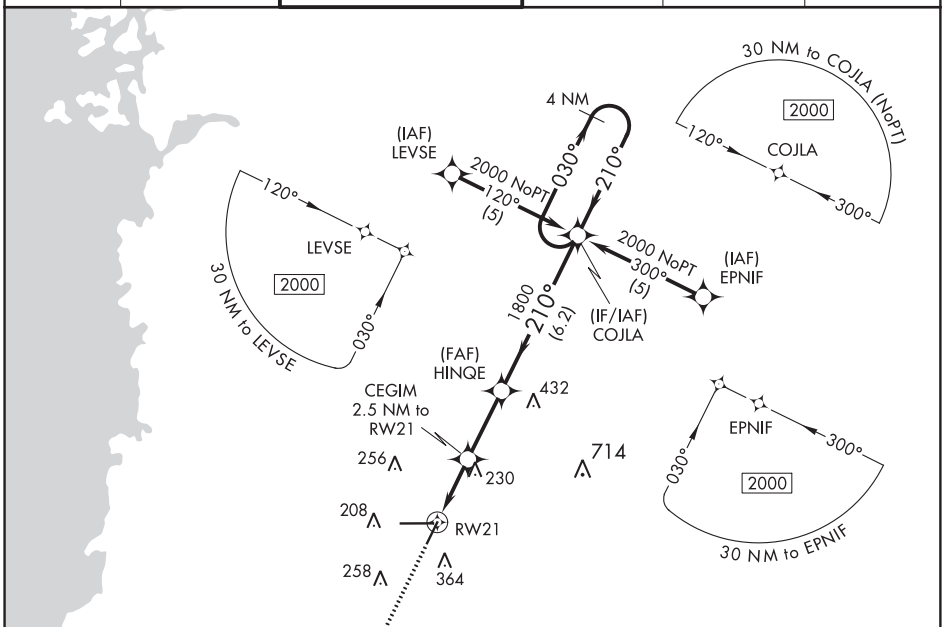

SE-3, 10 SEP 2020 to 05 NOV 2020

ELEV 76 | TDZE 69

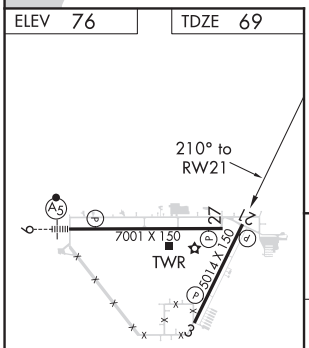

MISSED APCH FIX

2000 | MUCRO

VGSI and descent angles not coincident (VGSI Angle 3.00/TCH 39).

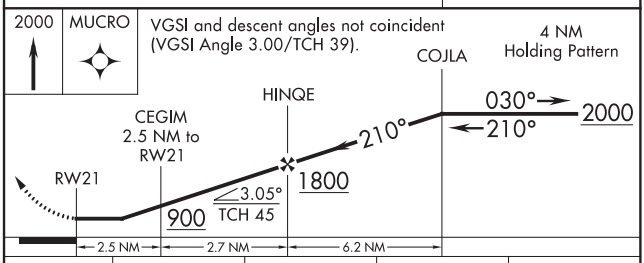

CATEGORY	A	B	C	D
LNAV MDA	500-1 431 (500-1)		500-1¼ 431 (500-1¼)	500-1½ 431 (500-1½)

MIRL Rwys 3-21 and 9-27 L

SE-3, 10 SEP 2020 to 05 NOV 2020

WAAS CH 86408 W27A	APP CRS 274°	Rwy ldg 7001 TDZE 69 Apt Elev 76

RNAV (GPS) RWY 27
BROOKSVILLE-TAMPA BAY RGNL (BKV)

RNP APCH.

Rwy 27 helicopter visibility reduction below ¾ SM NA. For uncompensated Baro-VNAV systems, LNAV/VNAV NA below -15°C or above 48°C.

MISSED APPROACH: Climb to 2000 direct ASKEH and hold.

ASOS	TAMPA APP CON	BROOKSVILLE TOWER ★	GND CON	CLNC DEL	UNICOM
134.725	125.3 316.05	118.55 (CTAF) L	121.4	119.125	123.0

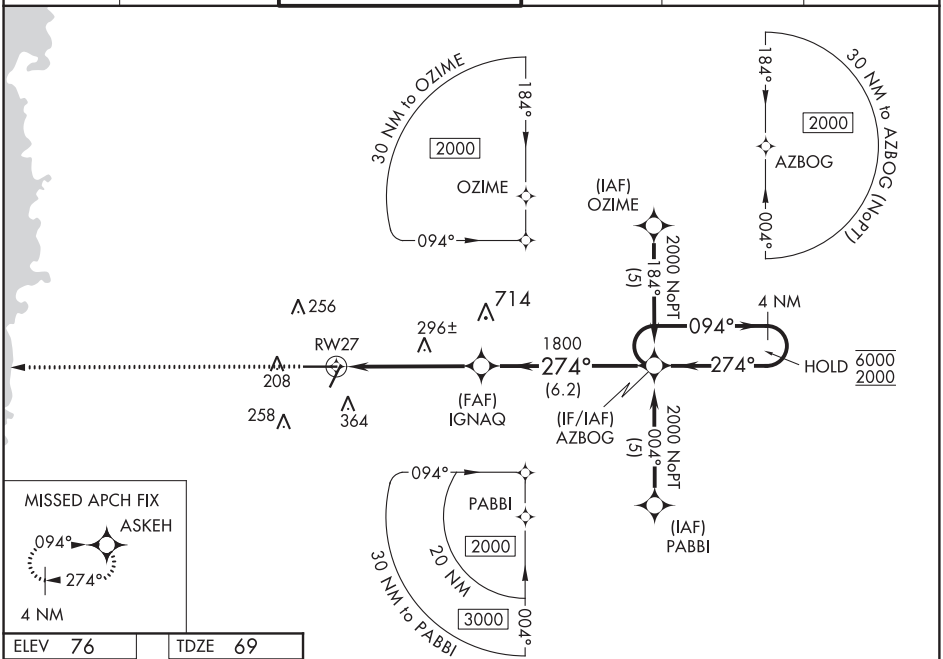

ELEV 76	TDZE 69

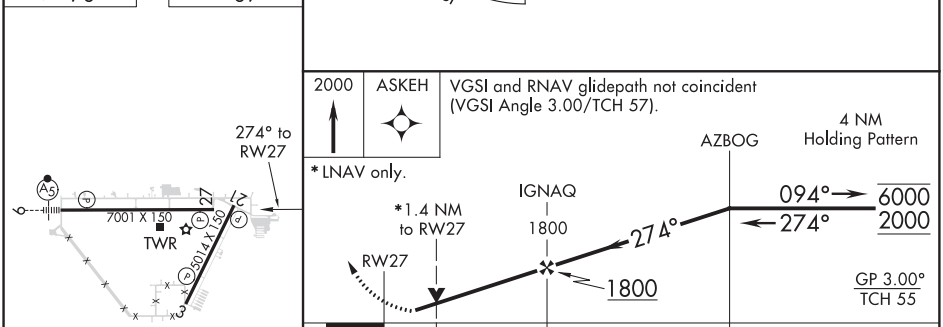

CATEGORY	A	B	C	D
LPV DA	442-1¼ 373 (400-1¼)			
LNAV/VNAV DA	595-1¾ 526 (600-1¾)			
LNAV MDA	620-1 551 (600-1)		620-1⅝ 551 (600-1⅝)	620-1¾ 551 (600-1¾)

MIRL Rwys 3-21 and 9-27 L

SE-3, 10 SEP 2020 to 05 NOV 2020

SE-3, 10 SEP 2020 to 05 NOV 2020

20086

AIRPORT DIAGRAM

AL-6210 (FAA)

BROOKSVILLE-TAMPA BAY RGNL (BKV)
BROOKSVILLE, FLORIDA

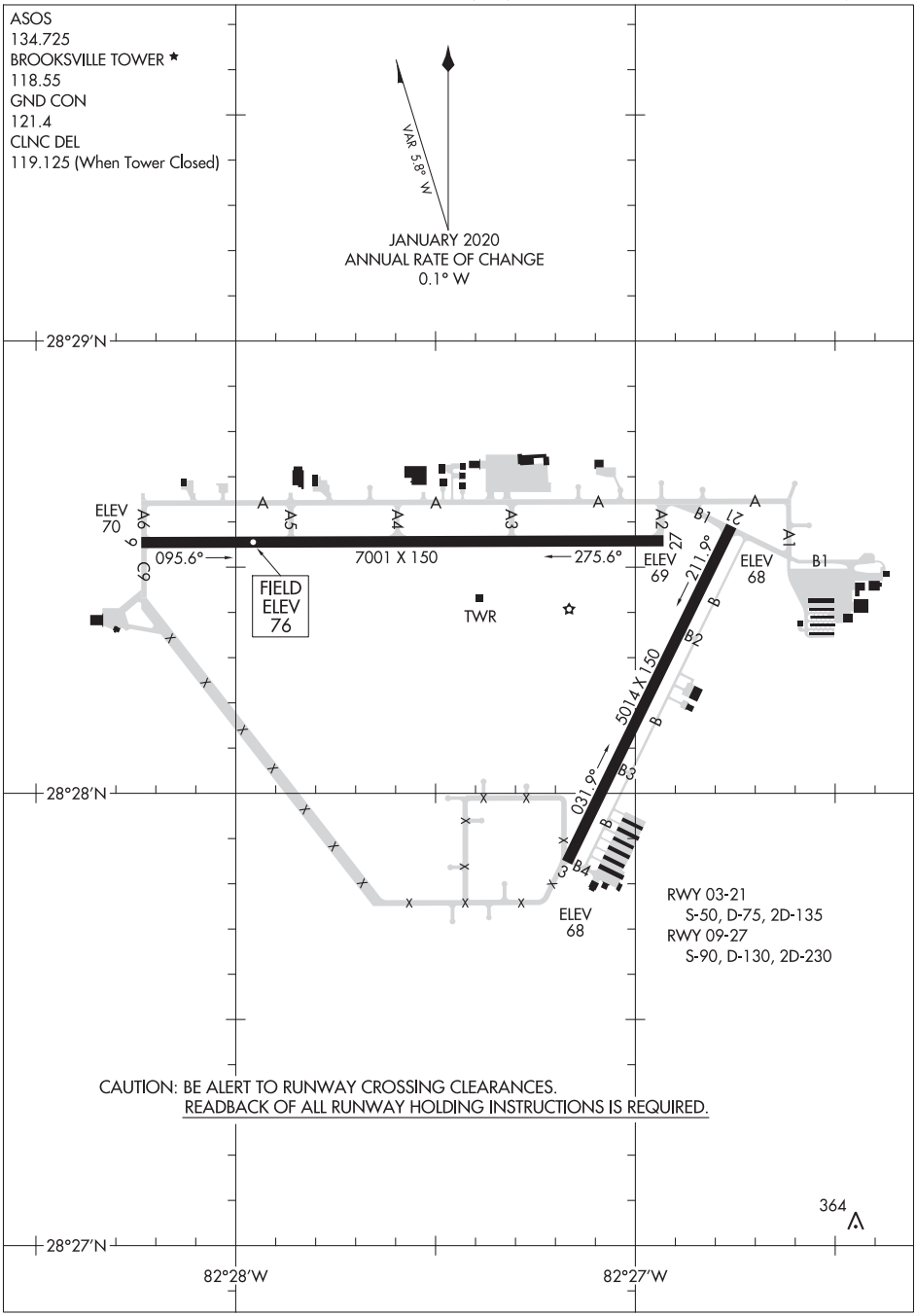

SE-3, 10 SEP 2020 to 05 NOV 2020

SE-3, 10 SEP 2020 to 05 NOV 2020

AIRPORT DIAGRAM
20086
BROOKSVILLE, FLORIDA
BROOKSVILLE-TAMPA BAY RGNL (BKV)

COCOA BEACH, FLORIDA

RNAV (GPS) RWY 13

APCH CRS	Rwy ldg	10,000
135°	TDZE	10
	Arpt Elev	10

AL-5157 [USAF] CAPE CANAVERAL AFS SKID STRIP (KXMR)

T * Circling not authorized NE of Rwy 13-31.

MISSED APPROACH: Climb to 3000 direct WESMA and hold.

ORLANDO APP CON	CAPE TOWER *
134.95 281.425	118.625 143.15 239.05

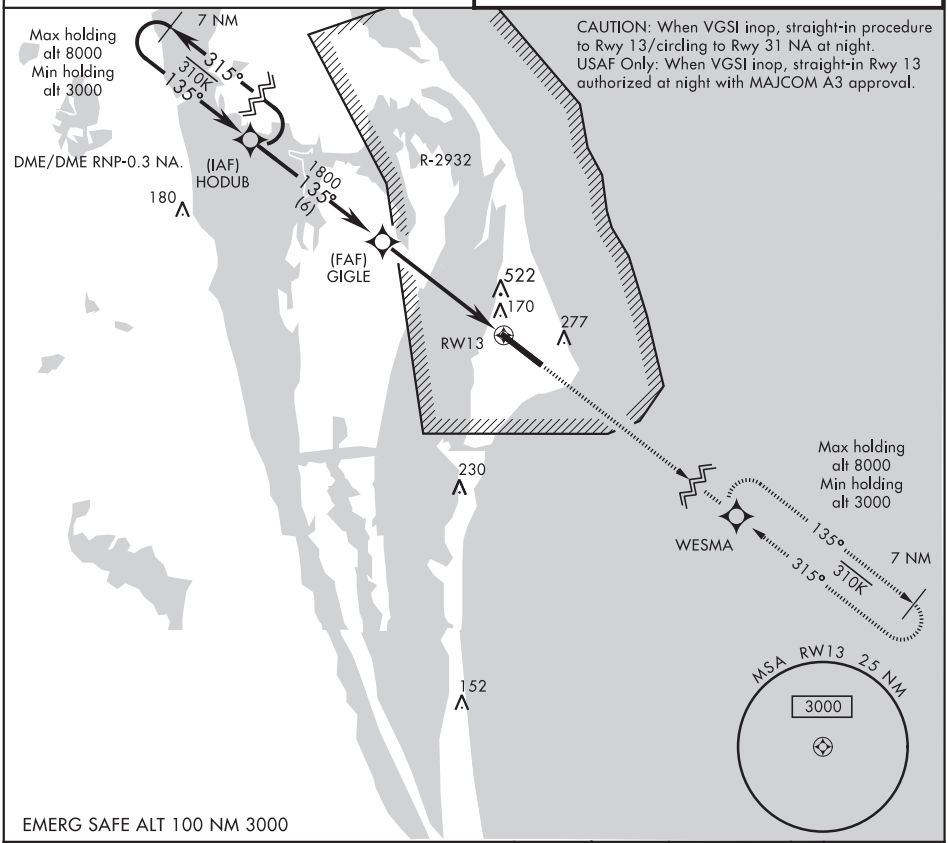

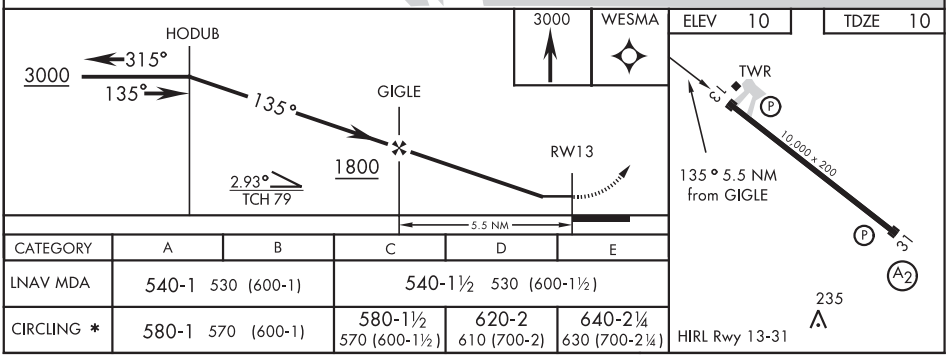

CATEGORY	A	B	C	D	E
LNAV MDA	540-1 530 (600-1)		540-1½ 530 (600-1½)		
CIRCLING *	580-1 570 (600-1)		580-1½ 570 (600-1½)	620-2 610 (700-2)	640-2¼ 630 (700-2¼)

SE-3, 10 SEP 2020 to 05 NOV 2020

19171

COCOA BEACH, FLORIDA

RNAV (GPS) RWY 31

APCH CRS	Rwy ldg	10,000
315°	TDZE	9
	Arpt Elev	10

AL-5157 [USAF] CAPE CANAVERAL AFS SKID STRIP (KXMR)

T * When ALS inop, increase CAT CDE vis to 1⅜ miles.
** Circling not authorized NE of Rwy 13-31.

SALS A2

MISSED APPROACH: Turn left, climb to 3000 direct WESMA and hold.

ORLANDO APP CON	CAPE TOWER ★
134.95 281.425	118.625 143.15 239.05

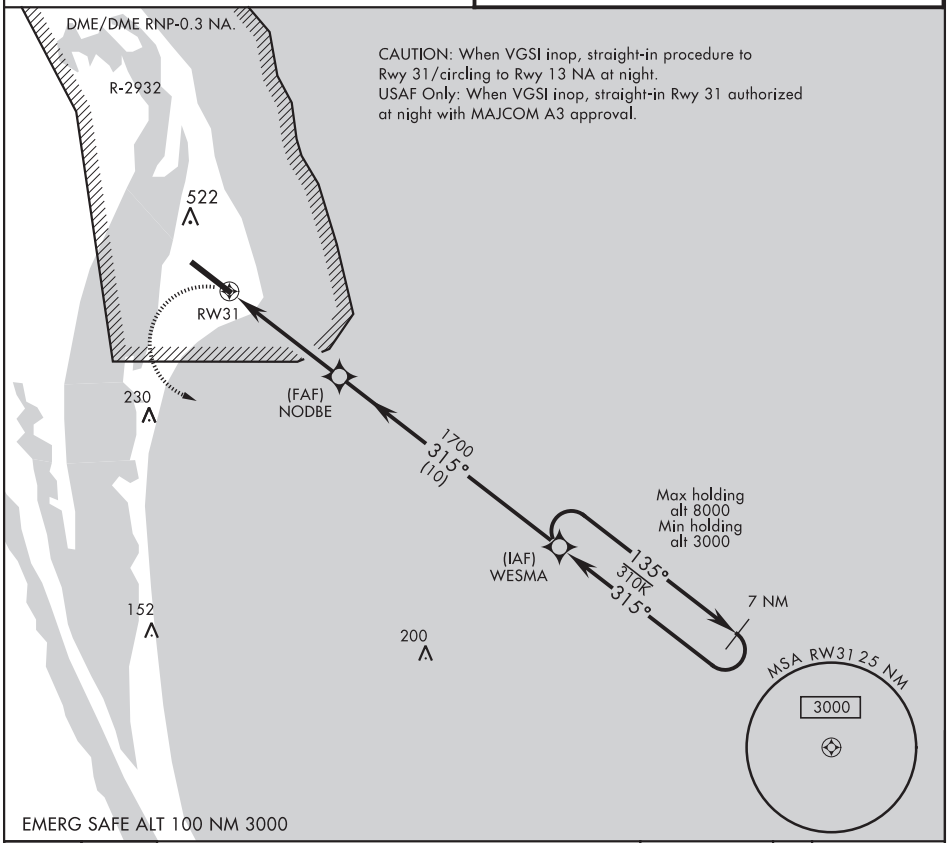

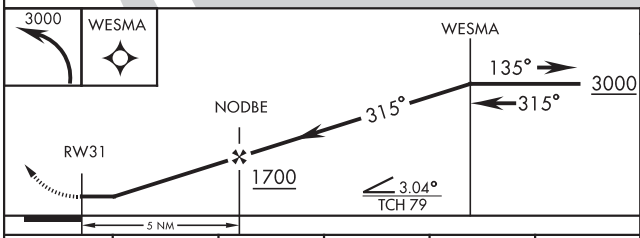

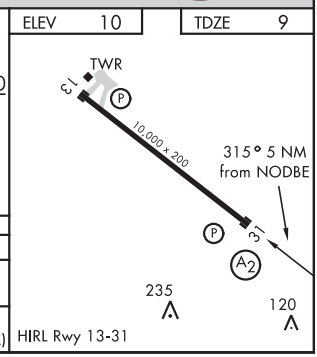

CATEGORY	A	B	C	D	E
LNAV MDA *	500-1 491 (500-1)		500-1⅛ 491 (500-1⅛)		
CIRCLING **	580-1 570 (600-1)		580-1½ 570 (600-1½)	620-2 610 (700-2)	640-2¼ 630 (700-2¼)

SE-3, 10 SEP 2020 to 05 NOV 2020

COCOA BEACH, FLORIDA

TACAN-A

TACAN COF Chan 97	APCH CRS 017°	Rwy ldg 10,000 TDZE N/A Arpt Elev 10

AL-5157 [USAF] CAPE CANAVERAL AFS SKID STRIP (KXMR)

* Circling not authorized N of Rwy 13-31.

MISSED APPROACH: Turn right direct ZEVEX (COF R-110/12 DME) maintain 3000 and hold.

ORLANDO APP CON	CAPE TOWER ★
134.95 281.425	118.625 143.15 239.05

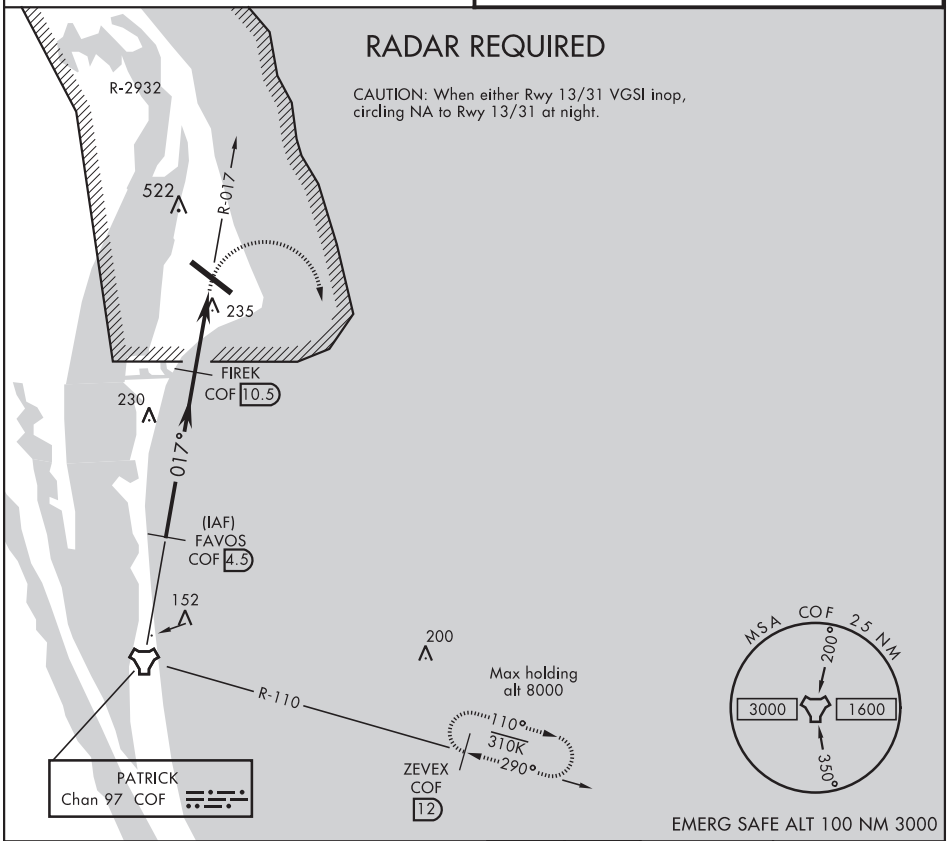

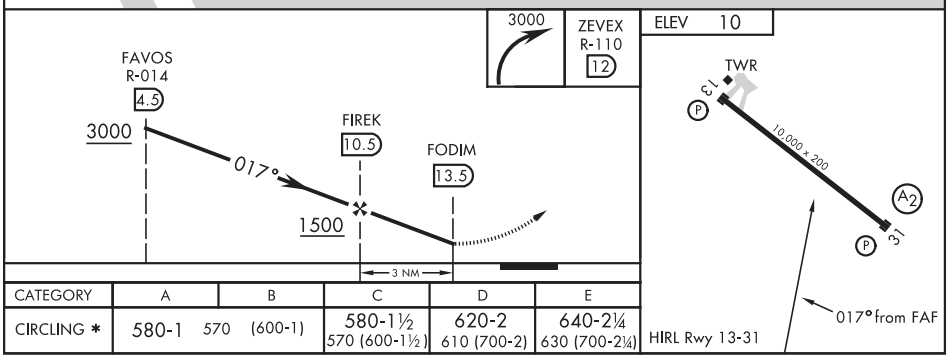

CATEGORY	A	B	C	D	E
CIRCLING *	580-1 570 (600-1)		580-1½ 570 (600-1½)	620-2 610 (700-2)	640-2¼ 630 (700-2¼)

COCOA BEACH, FLORIDA 28°28′N-80°34′W CAPE CANAVERAL AFS SKID STRIP (KXMR)

Amdt 2 21JUN16

TACAN-A

SE-3, 10 SEP 2020 to 05 NOV 2020

SE-3, 10 SEP 2020 to 05 NOV 2020

14205

AIRPORT DIAGRAM

AFD-5157 [USAF]

CAPE CANAVERAL AFS SKID STRIP (KXMR)

COCOA BEACH, FLORIDA

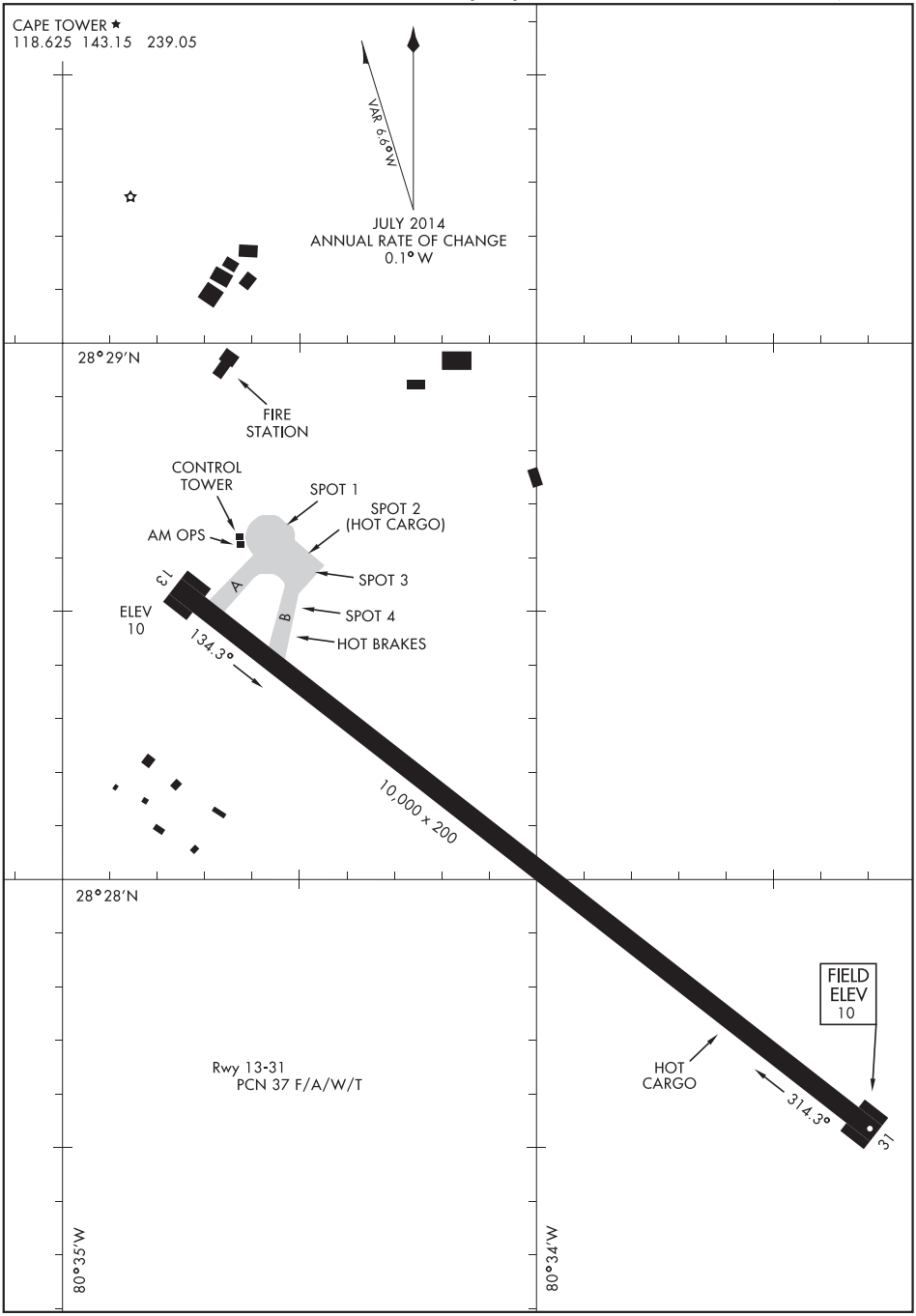

SE-3, 10 SEP 2020 to 05 NOV 2020

SE-3, 10 SEP 2020 to 05 NOV 2020

AIRPORT DIAGRAM

COCOA BEACH, FLORIDA

CAPE CANAVERAL AFS SKID STRIP (KXMR)

ILS or LOC RWY 10
CYRIL E KING (STT)(TIST)

LOC/DME I-TMN	APP CRS	Rwy ldg	7000
110.1	100°	TDZE	24
Chan 38		Apt Elev	24

Circling NA at night.
Procedure NA when control tower closed.
Circling NA north of Rwy 10-28.

MISSED APPROACH: Climb to 620 then climbing right turn to 2800 on heading 180° then right turn direct St Thomas VOR/DME and hold.

ATIS	SAN JUAN CENTER	ST. THOMAS TOWER★	GND CON	UNICOM
124.0	128.65 279.6	118.8 (CTAF) L 257.6 118.1 (NORTH OF ISLAND)	121.9	122.95

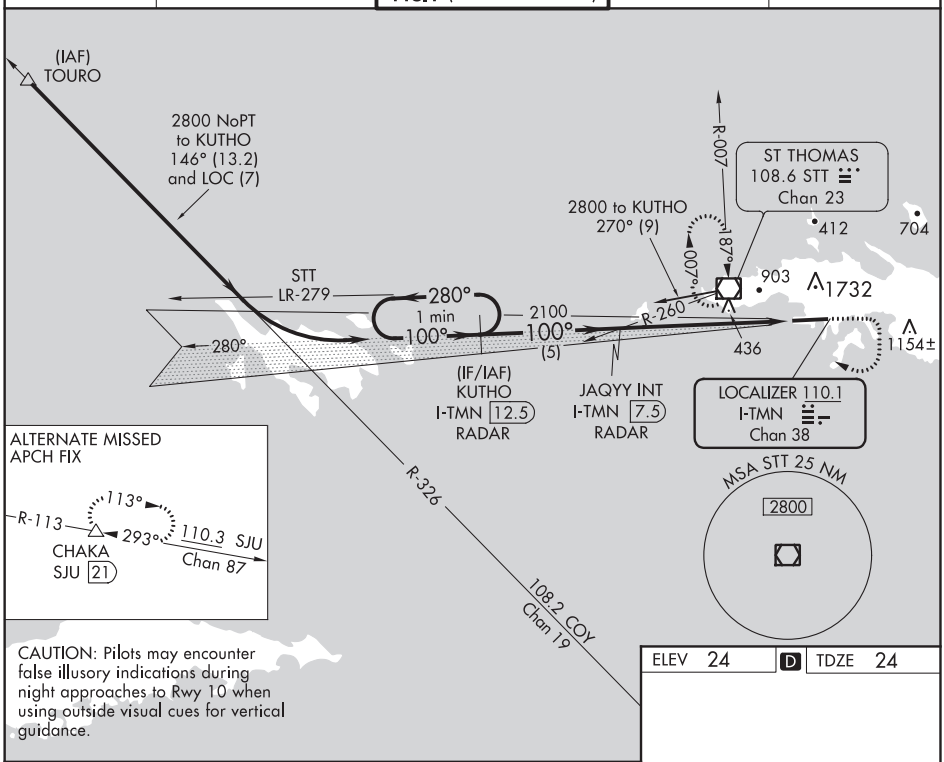

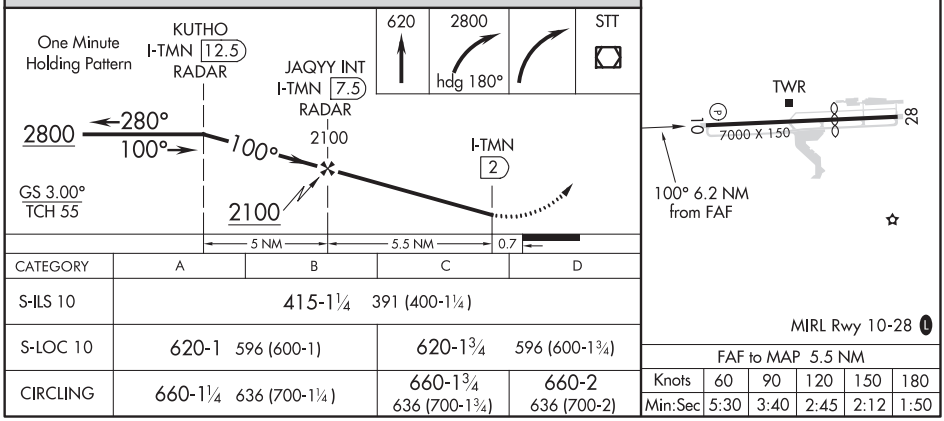

CATEGORY	A	B	C	D
S-ILS 10	415-1¼ 391 (400-1¼)			
S-LOC 10	620-1 596 (600-1)		620-1¾ 596 (600-1¾)	
CIRCLING	660-1¼ 636 (700-1¼)		660-1¾ 636 (700-1¾)	660-2 636 (700-2)

FAF to MAP 5.5 NM

Knots	60	90	120	150	180
Min:Sec	5:30	3:40	2:45	2:12	1:50

SE-3, 10 SEP 2020 to 05 NOV 2020
SE-3, 10 SEP 2020 to 05 NOV 2020

CHARLOTTE AMALIE, VIRGIN ISLANDS

AL-5005 (FAA)

20086

RNAV (GPS) RWY 10

CYRIL E KING (STT)(TIST)

APP CRS	Rwy ldg	7000
100°	TDZE	23
	Apt Elev	23

Circling NA at night.
Circling NA north of Rwy 10-28.
DME/DME RNP-0.3 NA.
Procedure NA when control tower closed.

MISSED APPROACH: Climbing right turn to 2800 direct OSSEL and hold.

ATIS	SAN JUAN CENTER	ST. THOMAS TOWER★	GND CON	UNICOM
124.0	128.65 279.6	118.8 (CTAF) L 257.6 118.1 (NORTH OF ISLAND)	121.9	122.95

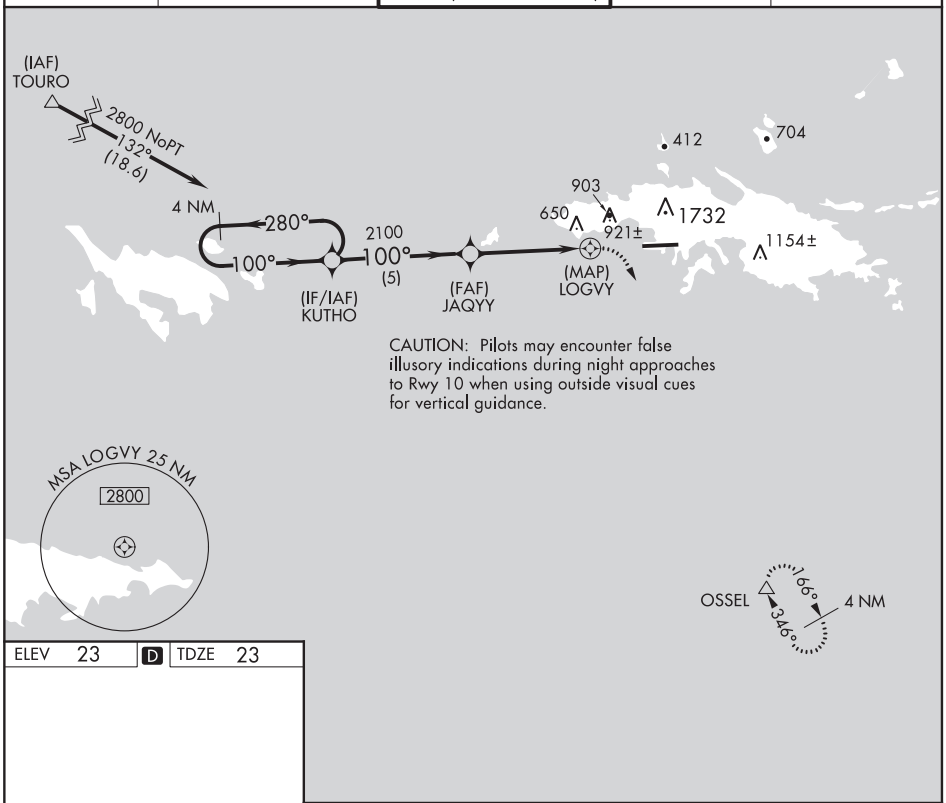

ELEV 23 D TDZE 23

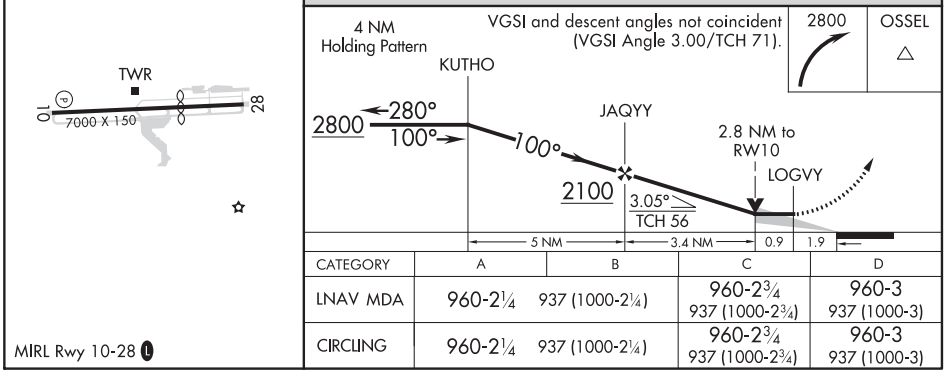

CATEGORY	A	B	C	D
LNAV MDA	960-2¼ 937 (1000-2¼)		960-2¾ 937 (1000-2¾)	960-3 937 (1000-3)
CIRCLING	960-2¼ 937 (1000-2¼)		960-2¾ 937 (1000-2¾)	960-3 937 (1000-3)

MIRL Rwy 10-28 L

SE-3, 10 SEP 2020 to 05 NOV 2020

SE-3, 10 SEP 2020 to 05 NOV 2020

VOR-A

CYRIL E KING (STT)(TIST)

VOR/DME STT	APP CRS	Rwy ldg	N/A
108.6	181°	TDZE	N/A
Chan 23		Apt Elev	23

CAUTION: High terrain north of Rwy 10-28 extended.
Circling north of Rwy 10-28 NA.
Procedure NA when control tower not in operation.
Procedure NA at night.

MISSED APPROACH: If unable to proceed visually to airport upon descent to 1160, climb to 2800 via heading 180°, then right turn direct STT VOR/DME and hold.

ATIS	SAN JUAN CENTER	ST. THOMAS TOWER ★	GND CON	UNICOM
124.0	128.65 279.6	118.8 (CTAF) L 257.6 118.1 (NORTH OF ISLAND)	121.9	122.95

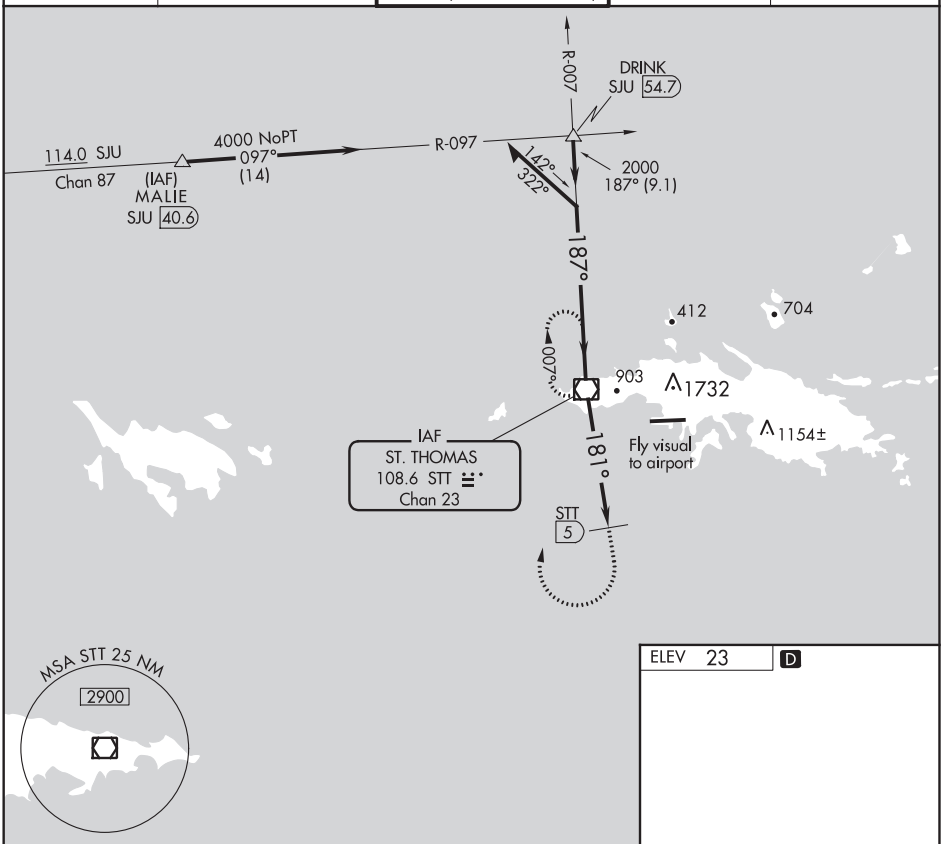

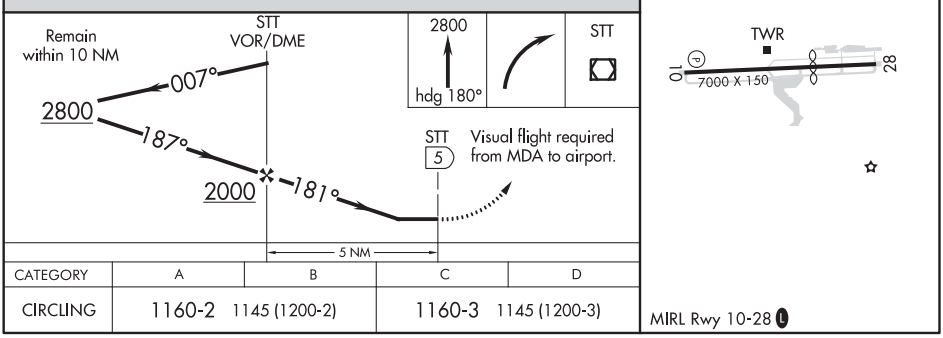

CATEGORY	A	B	C	D
CIRCLING	1160-2 1145 (1200-2)		1160-3 1145 (1200-3)	

SE-3, 10 SEP 2020 to 05 NOV 2020
SE-3, 10 SEP 2020 to 05 NOV 2020

20086

AIRPORT DIAGRAM

AL-5005 (FAA)

CYRIL E KING (STT) (TIST)

CHARLOTTE AMALIE, VIRGIN ISLANDS

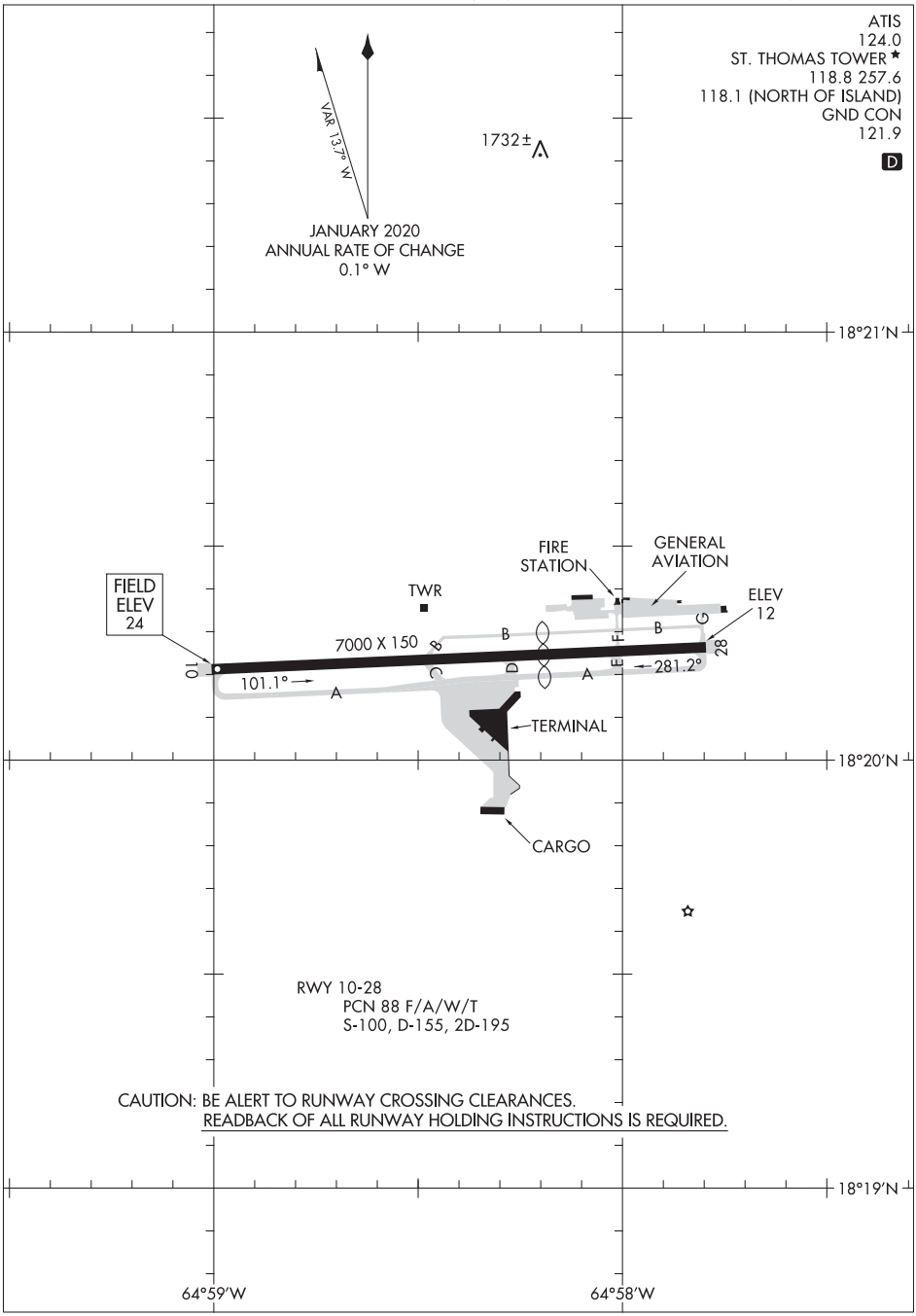

SE-3, 10 SEP 2020 to 05 NOV 2020

SE-3, 10 SEP 2020 to 05 NOV 2020

AIRPORT DIAGRAM
20086
CHARLOTTE AMALIE, VIRGIN ISLANDS
CYRIL E KING (STT) (TIST)

PALCO SEVEN DEPARTURE

ATIS 124.0
GND CON
121.9
ST THOMAS TOWER *
118.8 (CTAF) 257.6
118.1 (NORTH OF ISLAND)
SAN JUAN DEP CON
128.65 279.6

TOP ALTITUDE: 3000

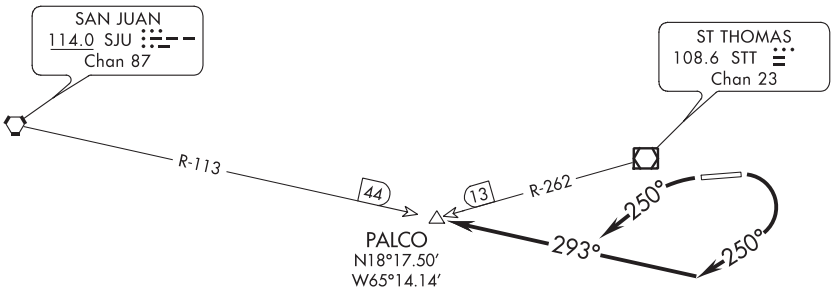

TAKE-OFF MINIMUMS:
Rwy 10: 400-1 with minimum climb of 462′ per NM to 1400 or 2100-2½ for climb in visual conditions.
Rwy 28: 800-3 or Standard with a minimum climb of 366′ per NM to 1000.

NOTE: Chart not to scale.

NOTE: DME or RADAR Required.

DEPARTURE ROUTE DESCRIPTION

TAKEOFF RWY 10: Turn right heading 250° (unless assigned otherwise) to intercept the SJU R-113 to PALCO INT, or climb in visual conditions to cross Cyril E. King airport at or above 2100, then on SJU R-113 to PALCO INT. Thence . . . .
TAKEOFF RWY 28: Turn left heading 250° (unless assigned otherwise) to intercept the SJU R-113 to PALCO INT. Thence . . . .
. . . . Maintain 3000 unless assigned lower altitude.
Expect clearance to flight level 280 or requested altitude if lower ten minutes after departure. Contact San Juan Departure.

SE-3, 10 SEP 2020 to 05 NOV 2020

CHRISTIANSTED, ST. CROIX, VIRGIN ISLANDS — AL-5008 (FAA) — 19227

ILS or LOC RWY 10
HENRY E ROHLSEN (STX)(TISX)

LOC I-STX	APP CRS	Rwy ldg	9003
109.5	097°	TDZE	74
		Apt Elev	74

Circling NA N of Rwy 10-28. If local altimeter setting not received, procedure NA. For inoperative MALSR, increase S-ILS 10 all Cats visibility to 1.

MALSR

MISSED APPROACH: Climb to 700 then climbing left turn to 2400 direct COY VOR/DME and hold, continue climb-in-hold to 2400.

ATIS	SAN JUAN CENTER		ST. CROIX TOWER ★		GND CON	UNICOM
135.65	128.65	279.6	118.6 (CTAF) L	239.3	121.7	123.0

ADF REQUIRED

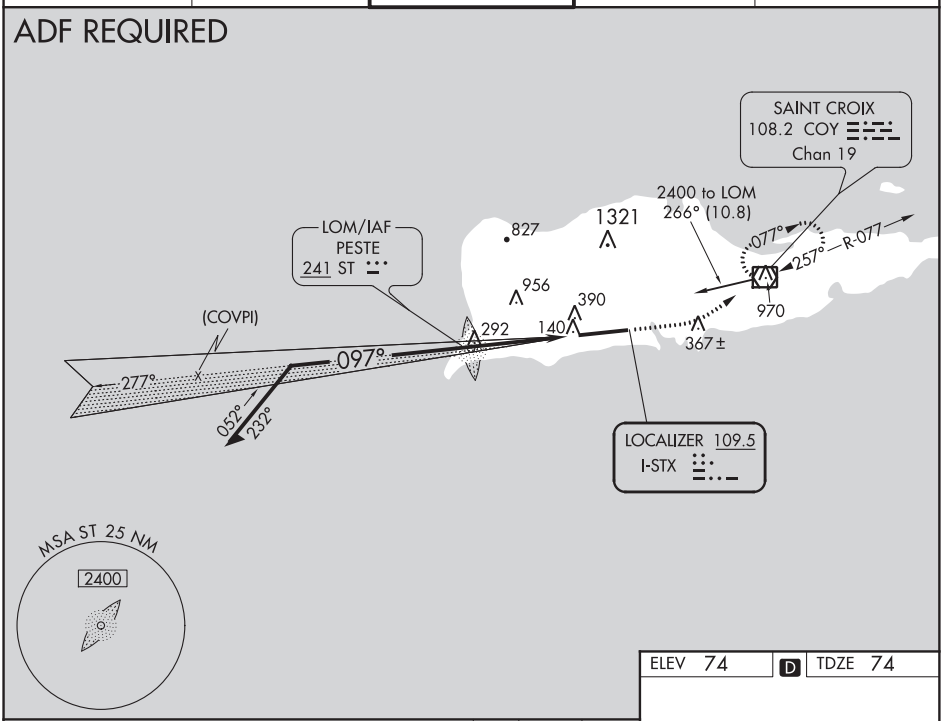

VGSI and ILS glidepath not coincident
(VGSI Angle 3.00/TCH 73).

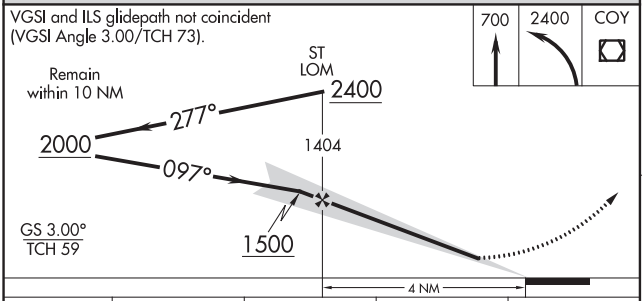

ELEV 74 D TDZE 74

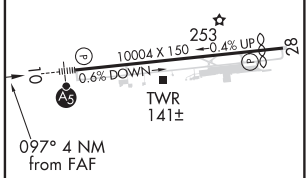

REIL Rwy 28
HIRL Rwy 10-28 L

CATEGORY	A	B	C	D
S-ILS 10	375-½ 301 (400-½)			
S-LOC 10	480-½ 406 (500-½)		480-¾ 406 (500-¾)	
CIRCLING	480-1 406 (500-1)	540-1 466 (500-1)	540-1½ 466 (500-1½)	640-2 566 (600-2)

FAF to MAP 4 NM

Knots	60	90	120	150	180
Min:Sec	4:00	2:40	2:00	1:36	1:20

SE-3, 10 SEP 2020 to 05 NOV 2020

APP CRS	Rwy ldg	9003
097°	TDZE	74
	Apt Elev	74

RNAV (GPS) RWY 10
HENRY E ROHLSEN (STX)(TISX)

Circling NA N of Rwy 10-28. If local altimeter setting not received, procedure NA.
DME/DME RNP-0.3 NA.

MALSR

MISSED APPROACH: Climb to 2400 direct PEBKY and via 074° track to COY VOR/DME and hold.

ATIS	SAN JUAN CENTER		ST. CROIX TOWER ★		GND CON	UNICOM
135.65	128.65	279.6	118.6 (CTAF) L	239.3	121.7	123.0

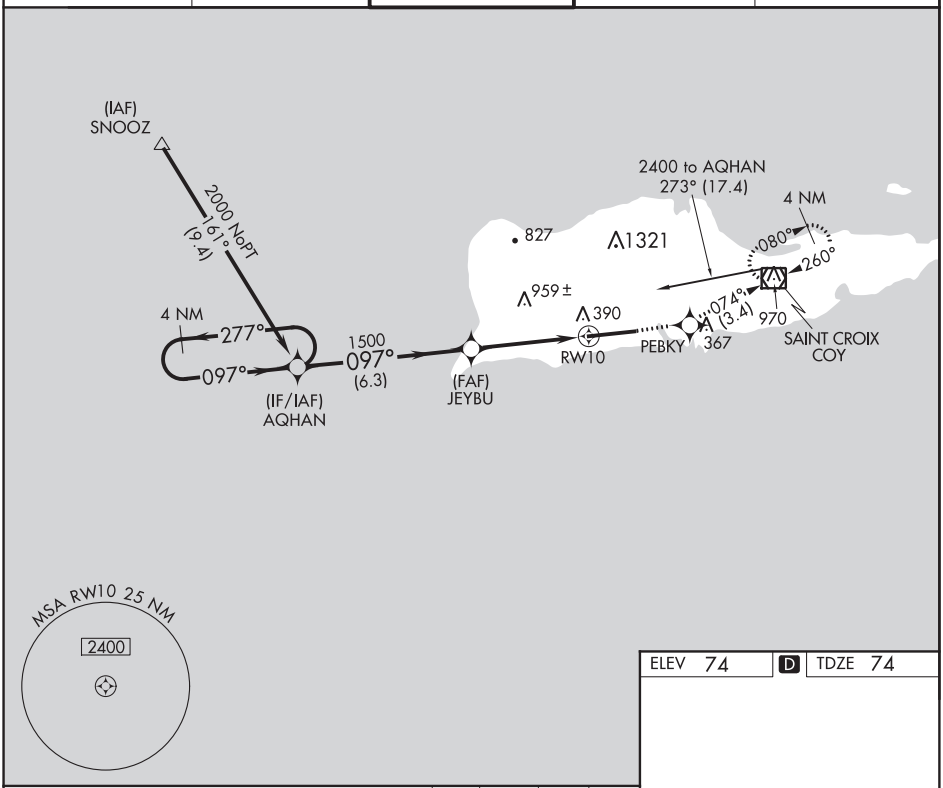

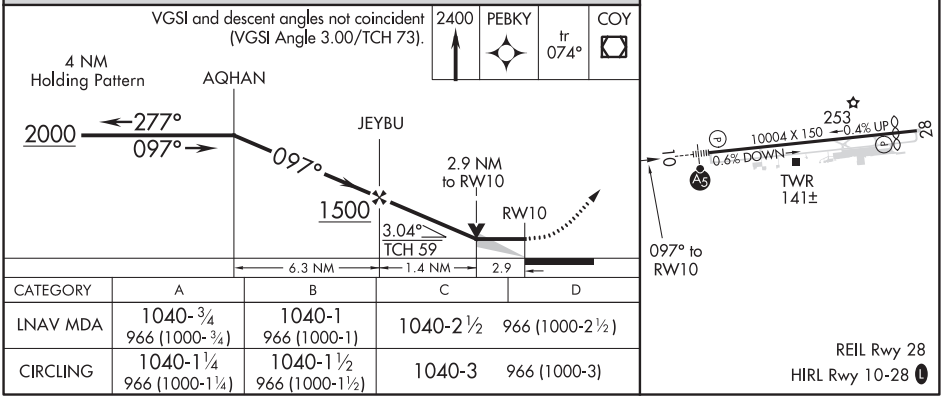

CATEGORY	A	B	C	D
LNAV MDA	1040-¾ 966 (1000-¾)	1040-1 966 (1000-1)	1040-2½	966 (1000-2½)
CIRCLING	1040-1¼ 966 (1000-1¼)	1040-1½ 966 (1000-1½)	1040-3	966 (1000-3)

SE-3, 10 SEP 2020 to 05 NOV 2020

SE-3, 10 SEP 2020 to 05 NOV 2020

CHRISTIANSTED, ST. CROIX, VIRGIN ISLANDS AL-5008 (FAA) 19227

RNAV (GPS) RWY 28
HENRY E ROHLSEN (STX)(TISX)

APP CRS	Rwy ldg	9003
277°	TDZE	40
	Apt Elev	74

Circling NA N of Rwy 10-28. DME/DME RNP-0.3 NA. Visibility reduction by helicopters NA. When local altimeter setting not received, procedure NA.

MISSED APPROACH: Climbing left turn to 2400 direct CODRA and hold.

ATIS	SAN JUAN CENTER	ST. CROIX TOWER ★	GND CON	UNICOM
135.65	128.65 279.6	118.6 (CTAF) (L) 239.3	121.7	123.0

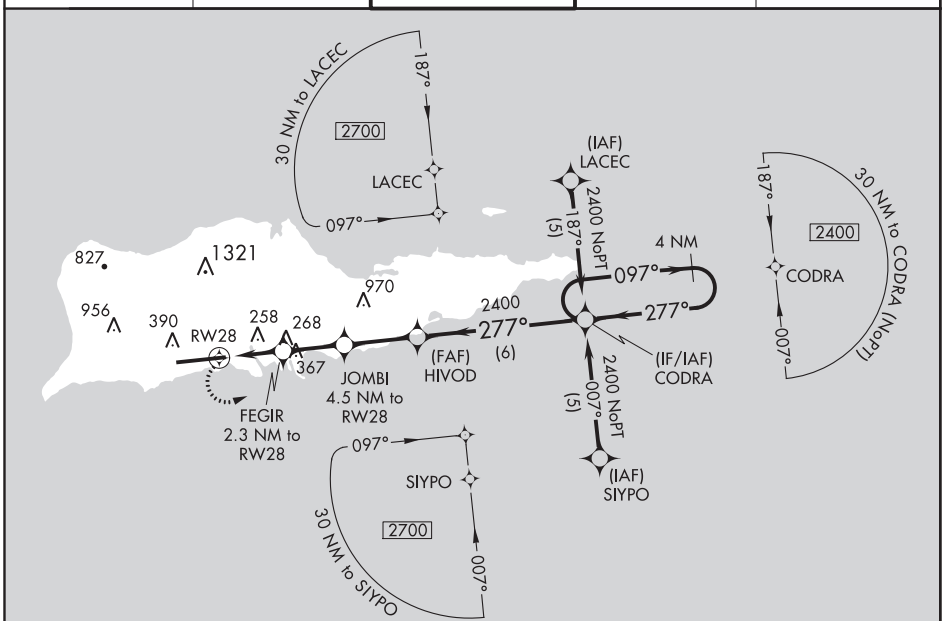

ELEV 74 (D) TDZE 40

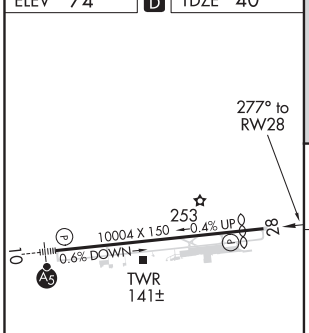

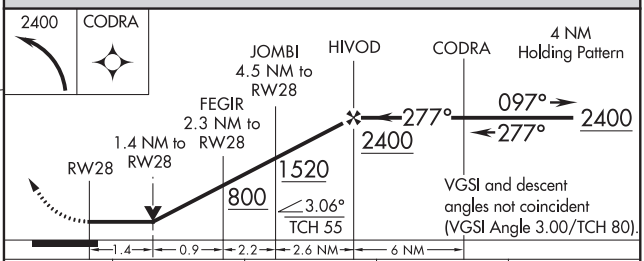

CATEGORY	A	B	C	D
LNAV MDA	560-1	520 (500-1)	560-1½ 520 (500-1½)	560-1¾ 520 (500-1¾)
CIRCLING	560-1	486 (500-1)	560-1½ 486 (500-1½)	640-2 566 (600-2)

REIL Rwy 28
HIRL Rwy 10-28 (L)

SE-3, 10 SEP 2020 to 05 NOV 2020

SE-3, 10 SEP 2020 to 05 NOV 2020

VOR RWY 28

HENRY E ROHLSEN (STX)(TISX)

VOR/DME COY	APP CRS	Rwy ldg	9003
108.2	259°	TDZE	43
Chan 19		Apt Elev	65

Helicopter visibility reduction below 1 SM NA. Rwy 28 Straight-in and Circling minimums NA at night. When local altimeter setting not received, procedure NA. Circling NA north of Rwy 10-28.

MISSED APPROACH: Climb to 2000 then climbing right turn to 2400 via heading 330° and COY R-292 to SNOOZ Int/COY 22.5 DME and hold.

ATIS	SAN JUAN CENTER	ST. CROIX TOWER ★	GND CON	UNICOM
135.65	128.65 279.6	118.6 (CTAF) L 239.3	121.7	123.0

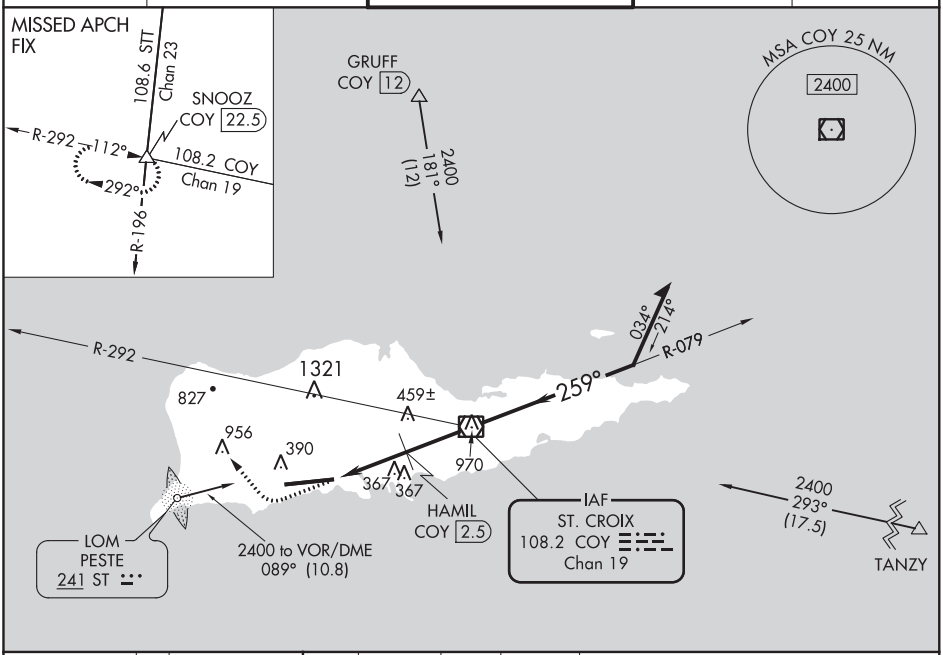

ELEV 65 D TDZE 43

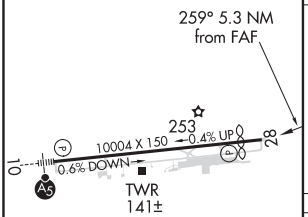

REIL Rwy 28
HIRL Rwy 10-28 L

FAF to MAP 5 NM					
Knots	60	90	120	150	180
Min:Sec	5:00	3:20	2:30	2:00	1:40

2000	2400	COY	SNOOZ
↑	hdg 330°	R-292	△

VGSI and descent angles not coincident (VGSI Angle 3.00/TCH 80).

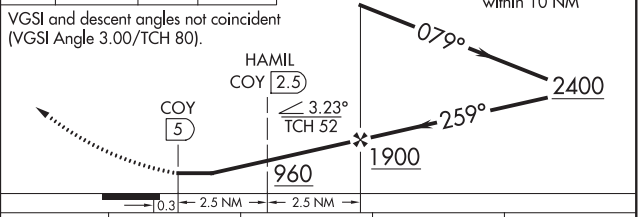

CATEGORY	A	B	C	D
S-28	960-1¼ 917 (900-1¼)		960-2¾ 917 (900-2¾)	960-3 917 (900-3)
CIRCLING	960-1¼ 895 (900-1¼)		960-2¾ 895 (900-2¾)	960-3 895 (900-3)
HAMIL FIX MINIMUMS				
S-28	640-1 597 (600-1)		640-1½ 597 (600-1½)	640-1¾ 597 (600-1¾)
CIRCLING	640-1 575 (600-1)		640-1½ 575 (600-1½)	680-2 615 (700-2)

SE-3, 10 SEP 2020 to 05 NOV 2020

SE-3, 10 SEP 2020 to 05 NOV 2020

20086

AIRPORT DIAGRAM

AL-5008 (FAA)

HENRY E ROHLSEN (STX)(TISX)

CHRISTIANSTED, ST. CROIX, VIRGIN ISLANDS

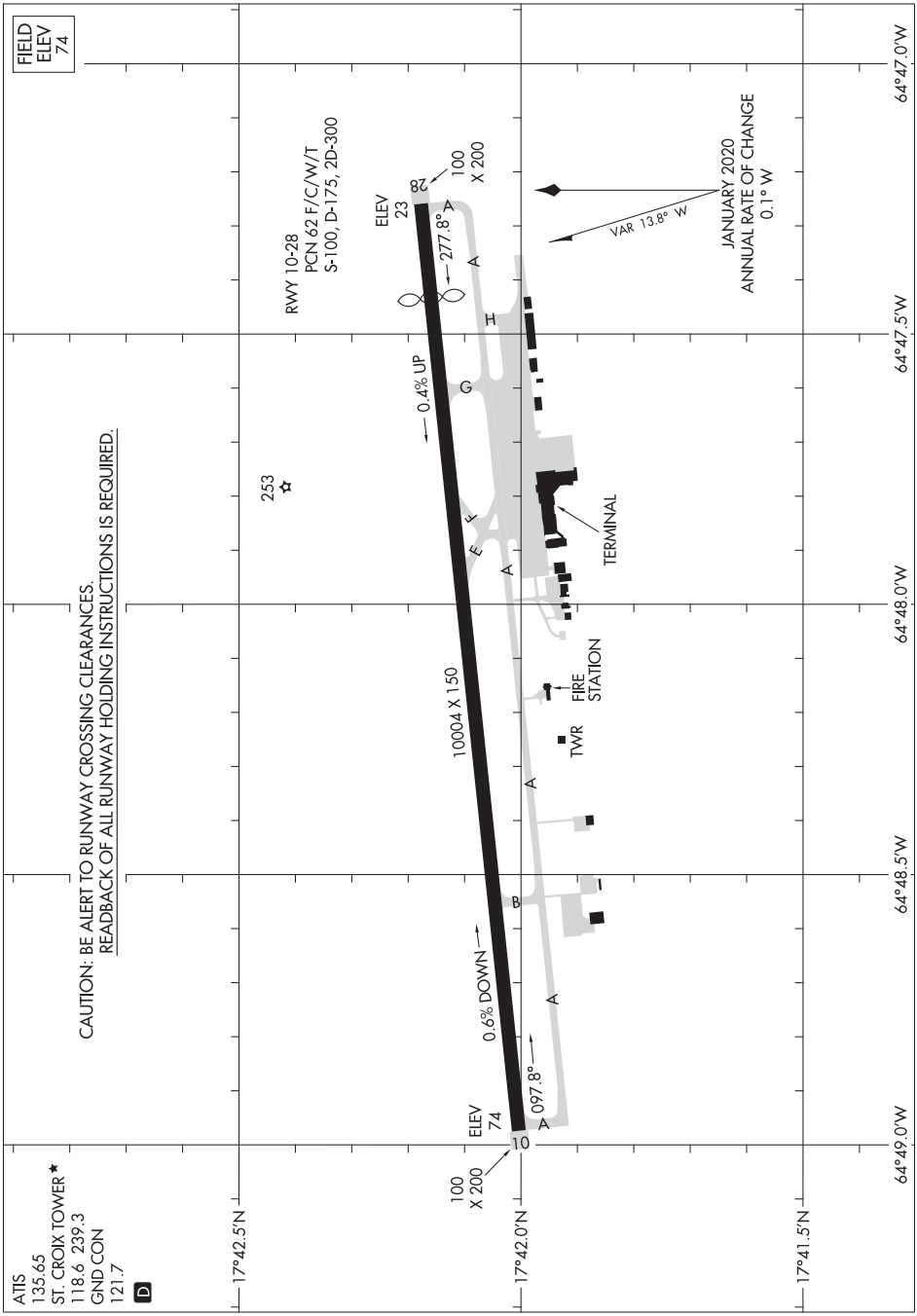

SE-3, 10 SEP 2020 to 05 NOV 2020

SE-3, 10 SEP 2020 to 05 NOV 2020

AIRPORT DIAGRAM
20086
CHRISTIANSTED, ST. CROIX, VIRGIN ISLANDS
HENRY E ROHLSEN (STX)(TISX)

ATIS 135.65
GND CON
121.7
ST. CROIX TOWER*
118.6 239.3
SAN JUAN DEP CON
128.65 279.6

TOP ALTITUDE: 6000

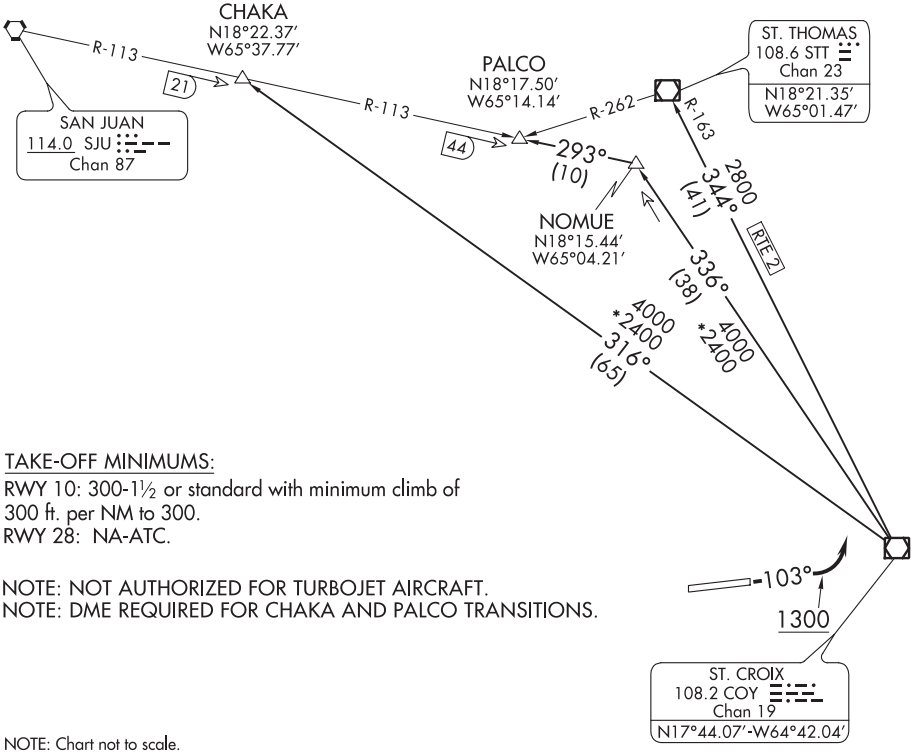

TAKE-OFF MINIMUMS:
RWY 10: 300-1½ or standard with minimum climb of 300 ft. per NM to 300.
RWY 28: NA-ATC.

NOTE: NOT AUTHORIZED FOR TURBOJET AIRCRAFT.
NOTE: DME REQUIRED FOR CHAKA AND PALCO TRANSITIONS.

NOTE: Chart not to scale.

DEPARTURE ROUTE DESCRIPTION

TAKE-OFF RUNWAY 10: Climb via heading 103° to 1300, then climbing left turn to intercept assigned transition. Maintain 6000 unless assigned lower altitude. Expect FL280 or requested altitude ten minutes after departure.

CHAKA TRANSITION (HMLTN8.CHAKA): From over COY VOR/DME via COY R-316 to CHAKA/SJU 21 DME.

PALCO TRANSITION (HMLTN8.PALCO): From over COY VOR/DME via COY R-336 and SJU R-113 to PALCO INT/SJU 44 DME.

ST. THOMAS TRANSITION (HMLTN8.STT): From over COY VOR/DME via COY R-344 to STT VOR/DME.

(SNOOZ4.SNOOZ) 17285

SNOOZ FOUR DEPARTURE

AL-5008 (FAA)

HENRY E ROHLSEN (STX)(TISX)
CHRISTIANSTED, ST. CROIX, VIRGIN ISLANDS

ATIS 135.65
GND CON
121.7
ST. CROIX TOWER★
118.6 239.3
SAN JUAN DEP CON
128.65 279.6

TOP ALTITUDE: 6000

ST. THOMAS
108.6 STT
Chan 23
N18°21.35′
W65°01.47′

R-196

R-241

2800
016°
(33)

VEDAS
N17°55.16′
W65°35.19′

A555
G633
RTE4
52

4000
292°
(29)

SNOOZ
N17°48.90′
W65°05.03′

22

292°

R-292

ST. CROIX
108.2 COY
Chan 19
N17°44.07′
W64°42.04′

340°

277°

1200

TAKEOFF MINIMUMS:
Rwy 10: NA-ATC.
Rwy 28: Standard.

NOTE: NOT AUTHORIZED FOR TURBOJET AIRCRAFT.

NOTE: Chart not to scale.

SE-3, 10 SEP 2020 to 05 NOV 2020

SE-3, 10 SEP 2020 to 05 NOV 2020

DEPARTURE ROUTE DESCRIPTION

TAKEOFF RUNWAY 28: Climb on heading 277° to 1200, then climbing right turn on heading 340° to intercept COY VOR/DME R-292 to SNOOZ INT. Thence on assigned transition. Maintain 6000 unless assigned lower altitude. Expect clearance to FL280 or requested altitude, ten minutes after departure.

ST. THOMAS TRANSITION (SNOOZ4.STT): From over SNOOZ INT on STT R-196 to STT VOR/DME.

VEDAS TRANSITION (SNOOZ4.VEDAS): From over SNOOZ INT on COY R-292 to VEDAS INT.

APP CRS	Rwy ldg	5902
140°	TDZE	20
	Apt Elev	20

RNAV (GPS) RWY 13
AIRGLADES (2IS)

RNP APCH.

When local altimeter setting not received, use Immokalee altimeter setting. Circling Rwy 31 NA at night.

MISSED APPROACH: Climbing left turn to 5000 direct SIGNL and hold, continue climb-in-hold to 5000.

AWOS-3PT	MIAMI CENTER	UNICOM
124.175	132.45 307.1	123.05 (CTAF) L

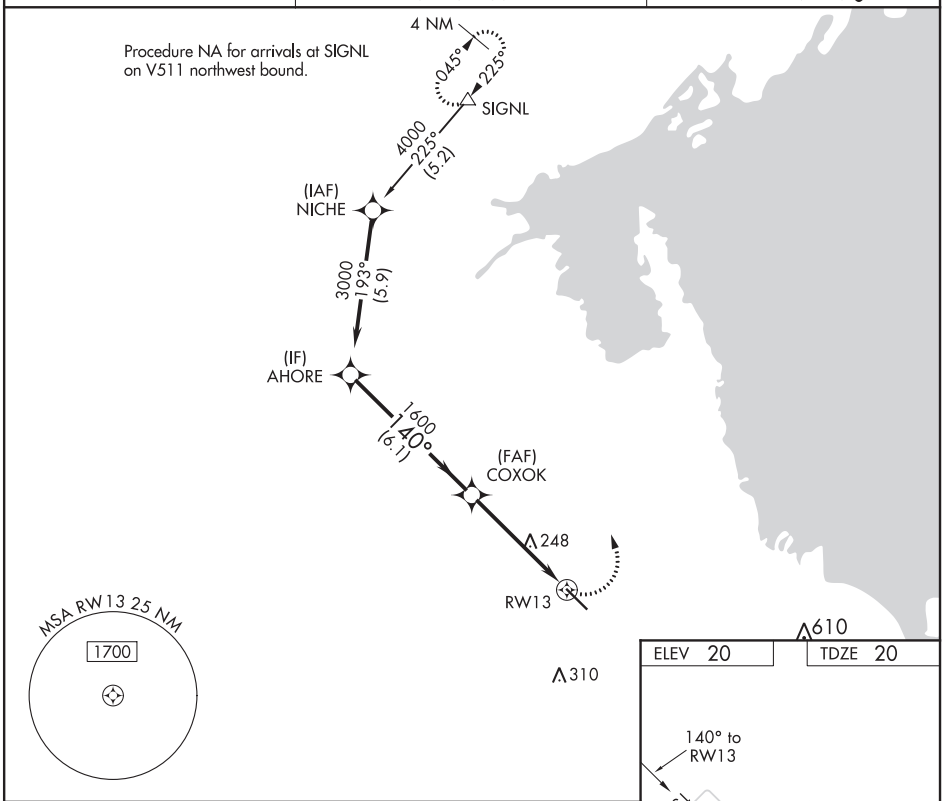

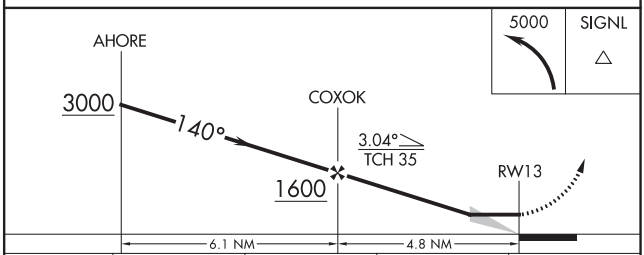

CATEGORY	A	B	C	D
LNAV MDA	620-1 600 (600-1)		620-1¾ 600 (600-1¾)	
CIRCLING	620-1 600 (600-1)		620-1¾ 600 (600-1¾)	680-2 660 (700-2)

ELEV 20	TDZE 20

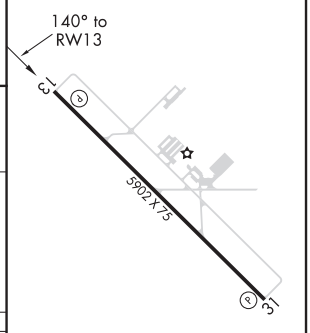

MIRL Rwy 13-31 L

SE-3, 10 SEP 2020 to 05 NOV 2020

SE-3, 10 SEP 2020 to 05 NOV 2020

CLEWISTON, FLORIDA

AL-10367 (FAA)

20030

RNAV (GPS) RWY 31

AIRGLADES (2IS)

APP CRS	Rwy ldg	5902
320°	TDZE	19
	Apt Elev	20

RNP APCH.

Procedure NA at night. Rwy 31 helicopter visibility reduction below 1 SM NA. When local altimeter setting not received, use Immokalee altimeter setting.

MISSED APPROACH: Climbing left turn to 1600 direct WODIX and hold.

AWOS-3PT	MIAMI CENTER	UNICOM
124.175	132.45 307.1	123.05 (CTAF) L

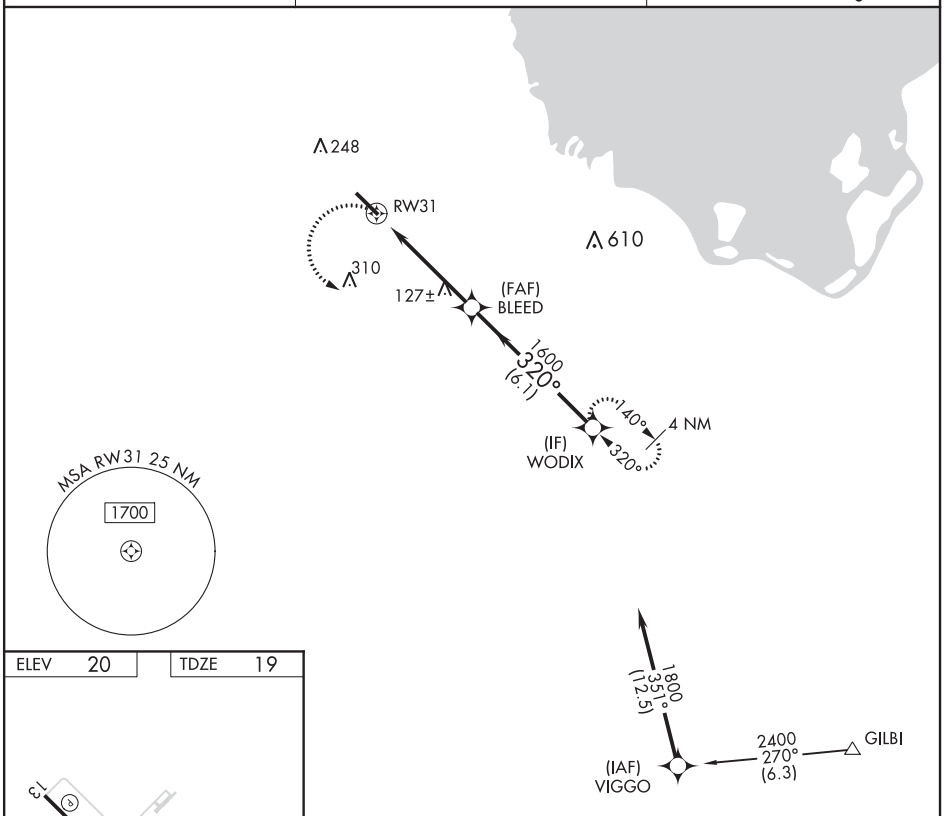

ELEV 20 | TDZE 19

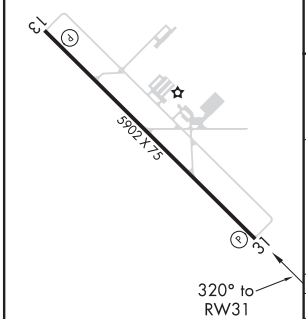

MIRL Rwy 13-31 L

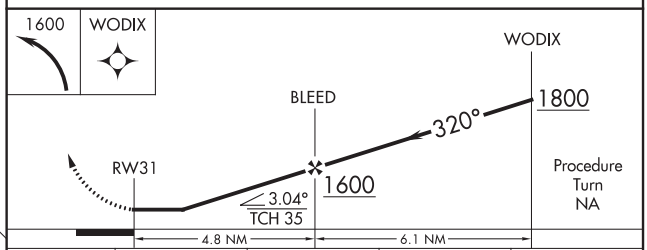

CATEGORY	A	B	C	D
LNAV MDA	440-1 421 (500-1)		440-1¼ 421 (500-1¼)	
CIRCLING	500-1 480 (500-1)		500-1½ 480 (500-1½)	680-2 660 (700-2)

SE-3, 10 SEP 2020 to 05 NOV 2020

SE-3, 10 SEP 2020 to 05 NOV 2020

LOC I-CEW	APP CRS	Rwy ldg	8006
111.9	175°	TDZE	213
		Apt Elev	214

ILS or LOC RWY 17
BOB SIKES (CEW)

ADF required.

T A NA Circling NA for Cat D West of Rwy 17-35. Autopilot coupled approach NA. When local altimeter setting not received, use Eglin AFB altimeter setting and increase S-ILS 17 DA to 472 and all MDA 60 feet, increase S-LOC 17 Cat C/D and Circling Cat D visibility ¼ SM.

MISSED APPROACH: Climb to 1000 then climbing right turn to 2000 direct KOBRA LOM and hold.

ASOS	EGLIN APP CON	UNICOM
119.275	124.05 284.65	122.95 (CTAF) L

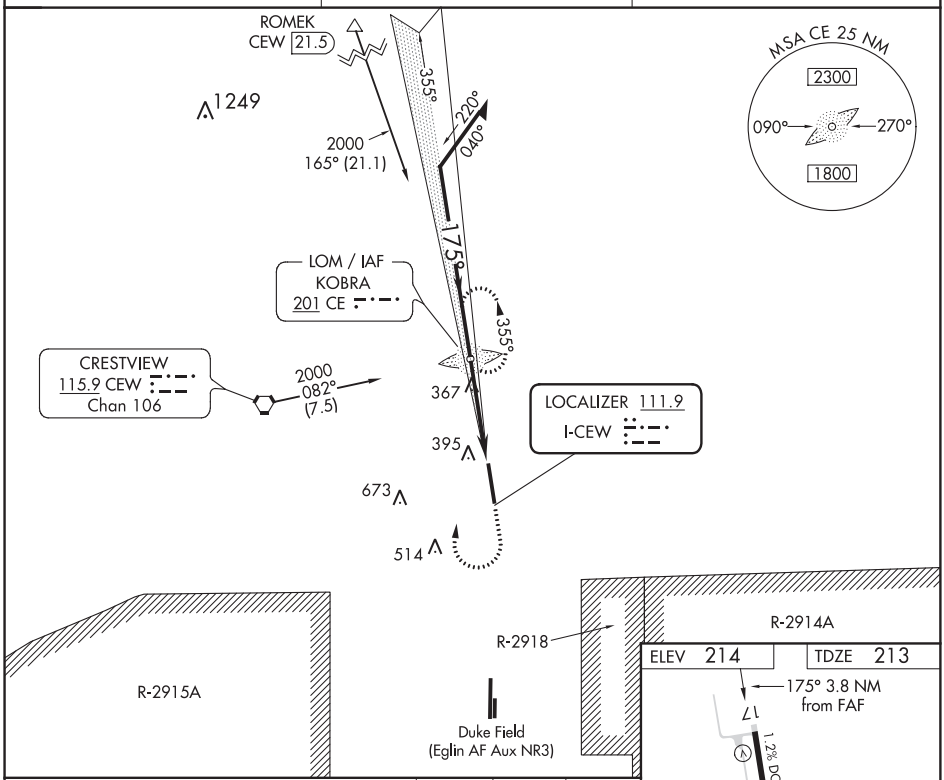

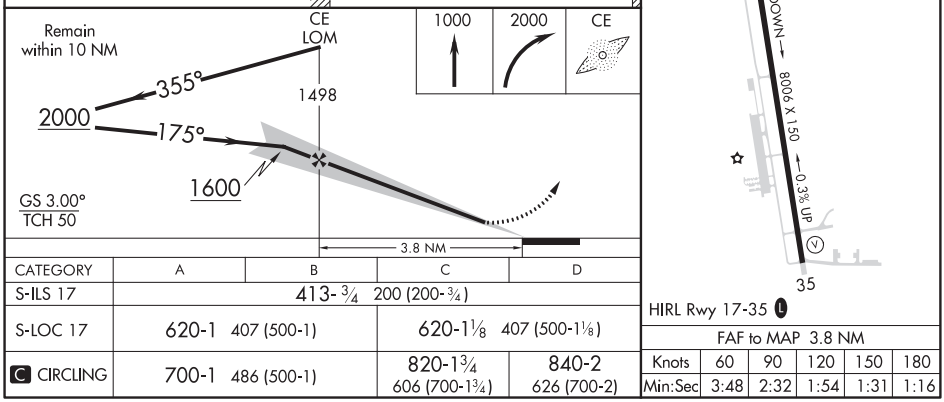

CATEGORY	A	B	C	D
S-ILS 17	413-¾ 200 (200-¾)			
S-LOC 17	620-1 407 (500-1)		620-1⅛ 407 (500-1⅛)	
C CIRCLING	700-1 486 (500-1)		820-1¾ 606 (700-1¾)	840-2 626 (700-2)

FAF to MAP 3.8 NM					
Knots	60	90	120	150	180
Min:Sec	3:48	2:32	1:54	1:31	1:16

CRESTVIEW, FLORIDA

AL-5261 (FAA)

20086

RNAV (GPS) RWY 17

BOB SIKES (CEW)

WAAS CH 56206 W17A	APP CRS 175°	Rwy ldg 8006 TDZE 213 Apt Elev 214

RNP APCH.

Circling NA for Cat D west of Rwy 17-35. Baro-VNAV and VDP NA when using EGLIN AFB altimeter setting. When local altimeter setting not received, use Eglin AFB altimeter setting and increase LPV DA to 529, LNAV/VNAV DA to 699 and all MDA 60 feet. For uncompensated Baro-VNAV systems, LNAV/VNAV NA below -5°C or above 54°C.

MISSED APPROACH: Climb to 2000 direct HEKLU and hold.

ASOS	EGLIN APP CON	UNICOM
119.275	124.05 284.65	122.95 (CTAF) L

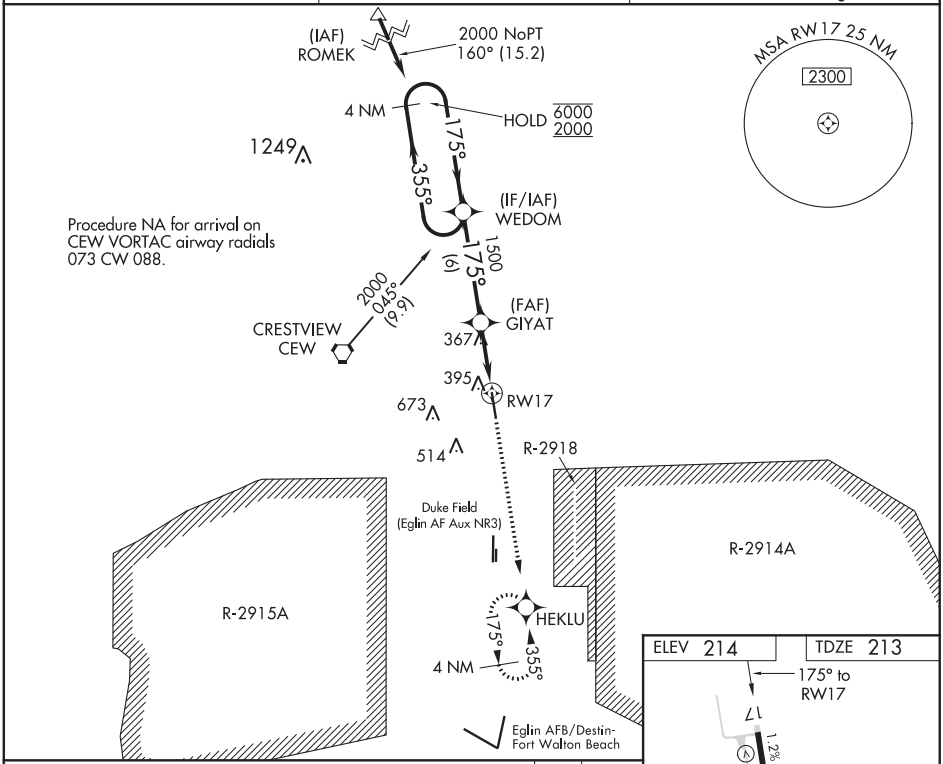

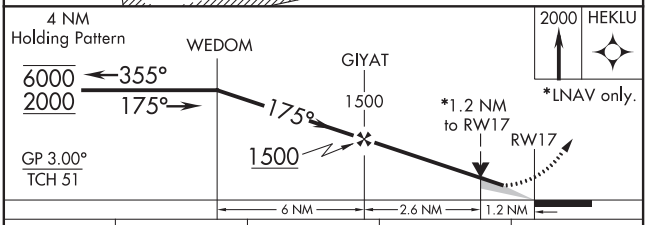

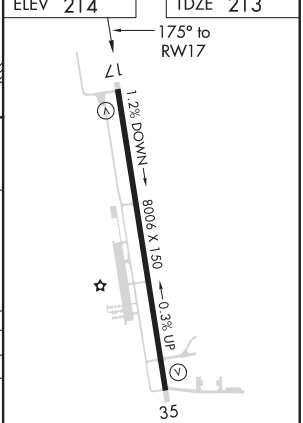

CATEGORY	A	B	C	D
LPV DA	470-1 257 (300-1)			
LNAV/VNAV DA	640-1½ 427 (500-1½)			
LNAV MDA	660-1 447 (500-1)		660-1¼ 447 (500-1¼)	660-1½ 447 (500-1½)
C CIRCLING	700-1 486 (500-1)		820-1¾ 606 (700-1¾)	840-2 626 (700-2)

HIRL Rwy 17-35 L

SE-3, 10 SEP 2020 to 05 NOV 2020

SE-3, 10 SEP 2020 to 05 NOV 2020

CRESTVIEW, FLORIDA
Orig-B 28FEB19

30°47'N-86°31'W

BOB SIKES (CEW)
RNAV (GPS) RWY 17

RNAV (GPS) RWY 35
BOB SIKES (CEW)

WAAS CH 40208 W35A	APP CRS 355°	Rwy ldg 8006 TDZE 163 Apt Elev 214

RNP APCH.

Baro-VNAV and VDP NA when using Eglin AFB altimeter setting. Rwy 35 helicopter visibility reduction below ¾ SM NA. For uncompensated Baro-VNAV systems, LNAV/VNAV NA below -5°C or above 54°C. When local altimeter setting not received, use Eglin AFB altimeter setting and increase LPV DA to 509, LNAV/VNAV DA to 550, and all MDA 60 feet, increase LNAV Cat C/D visibility ⅛ SM.

MISSED APPROACH: Climb to 2000 direct WEDOM and hold.

ASOS	EGLIN APP CON	UNICOM
119.275	124.05 284.65	122.95 (CTAF) L

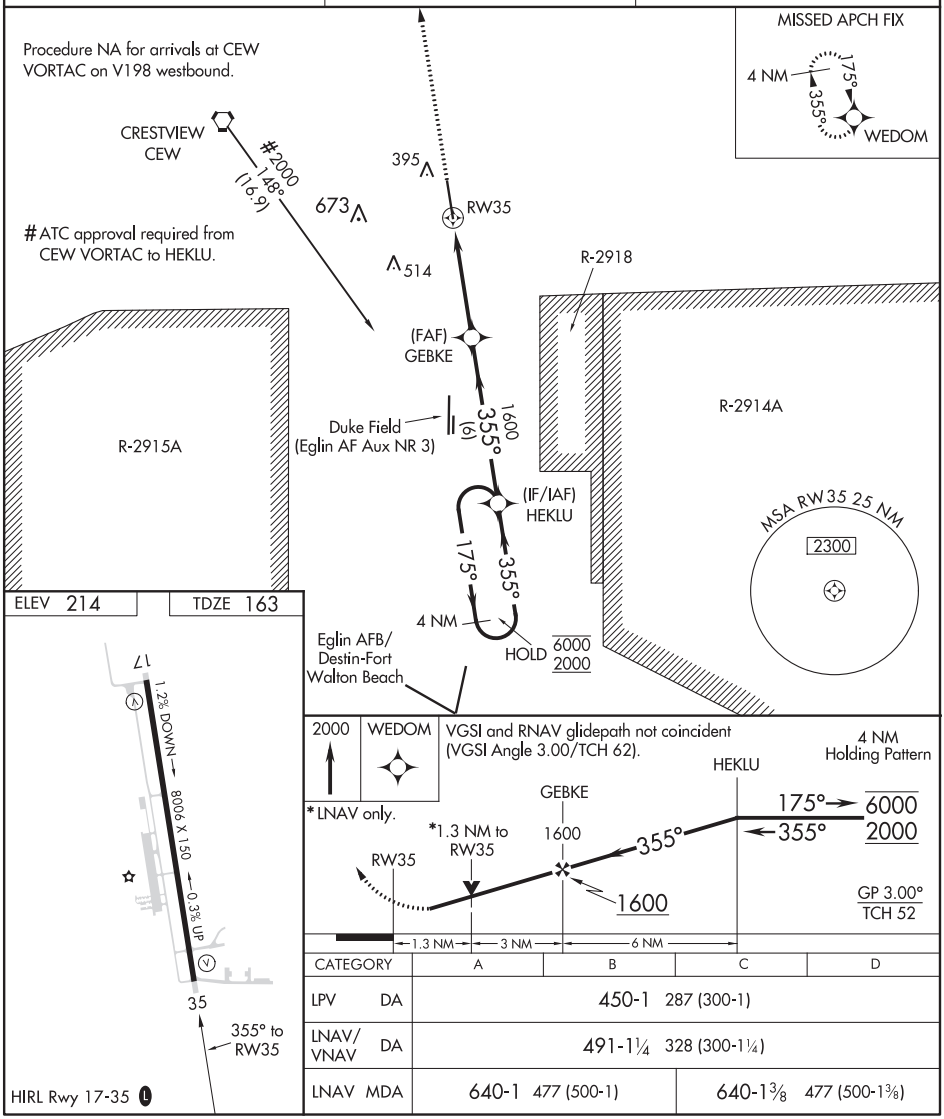

CATEGORY		A	B	C	D
LPV	DA	450-1 287 (300-1)			
LNAV/VNAV	DA	491-1¼ 328 (300-1¼)			
LNAV	MDA	640-1 477 (500-1)		640-1⅜ 477 (500-1⅜)	

SE-3, 10 SEP 2020 to 05 NOV 2020

SE-3, 10 SEP 2020 to 05 NOV 2020

CRESTVIEW, FLORIDA

AL-5261 (FAA)

20254

VOR-A

BOB SIKES (CEW)

VORTAC CEW	APP CRS	Rwy ldg	N/A
115.9	106°	TDZE	N/A
Chan 106		Apt Elev	214

Circling NA for Cat D west of Rwy 17-35. When local altimeter setting not received, use Eglin AFB altimeter setting and increase all MDA 60 feet and increase Circling Cat C/D visibility ¼ SM.

MISSED APPROACH: Climb to 1200 then climbing left turn to 2200 direct CEW VORTAC and hold.

ASOS	EGLIN APP CON	UNICOM
119.275	124.05 284.65	122.95 (CTAF) L

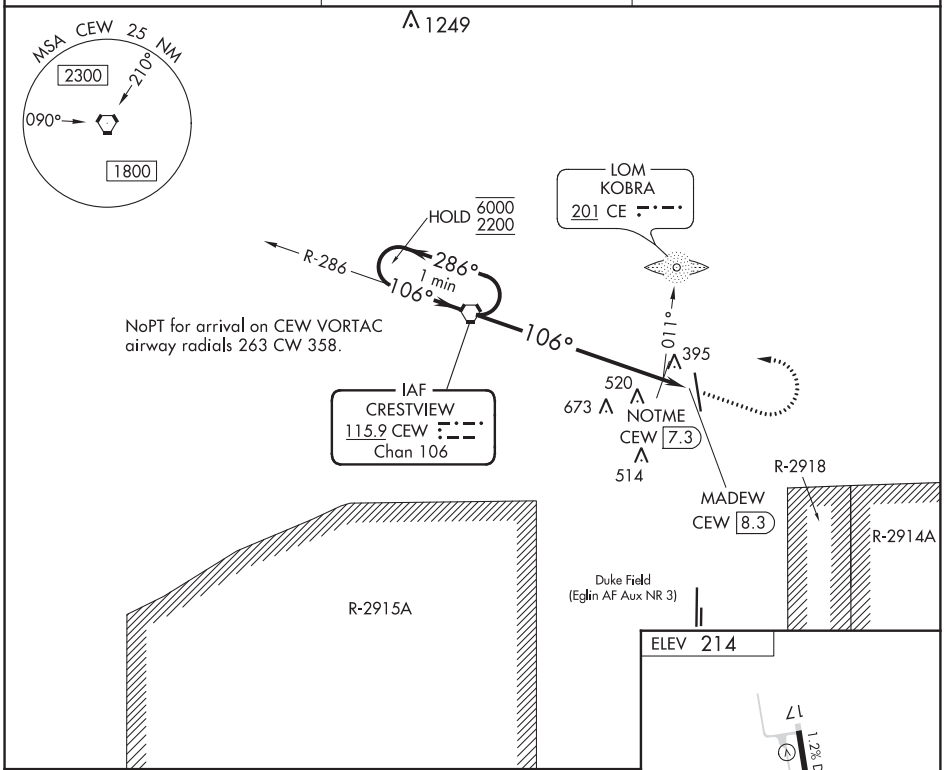

ELEV 214

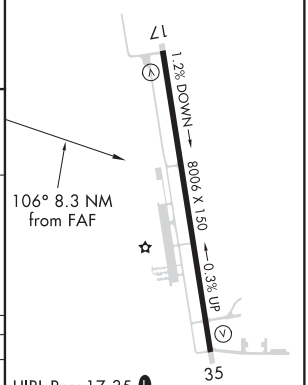

HIRL Rwy 17-35 L

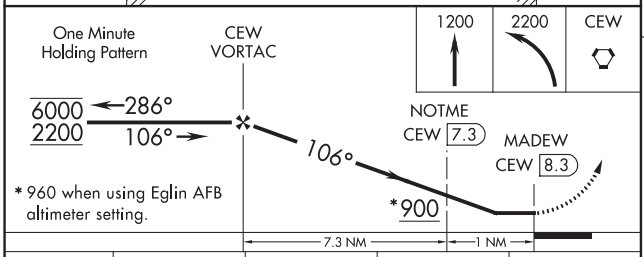

* 960 when using Eglin AFB altimeter setting.

CATEGORY	A	B	C	D
C CIRCLING	900-1 686 (700-1)		900-2 686 (700-2)	900-2¼ 686 (700-2¼)
NOTME FIX MINIMUMS (ADF OR DME REQUIRED)				
C CIRCLING	700-1 486 (500-1)		820-1¾ 606 (700-1¾)	840-2 626 (700-2)

FAF to MAP 8.3 NM					
Knots	60	90	120	150	180
Min:Sec	8:18	5:32	4:09	3:19	2:46

SE-3, 10 SEP 2020 to 05 NOV 2020

SE-3, 10 SEP 2020 to 05 NOV 2020

WAAS CH 45620 W31A	APP CRS 319°	Rwy ldg 5001 TDZE 42 Apt Elev 42

RNAV (GPS) RWY 31
CROSS CITY (CTY)

RNP APCH.

Procedure NA at night. Rwy 31 helicopter visibility reduction below 1 SM NA. Baro-VNAV NA. Use Williston altimeter setting; when not received, use Gainesville altimeter setting and increase all DA 25 feet and all MDA 40 feet.

MISSED APPROACH: Climb to 2000 direct WATKI and right turn on track 049° to ZEVEL and on track 139° to JUVIX and right turn on track 229° to OKBIE and hold.

AWOS-3PT	X60 AWOS-3T	JACKSONVILLE CENTER	UNICOM
120.775	118.425	127.8 352.0	122.8 (CTAF) L

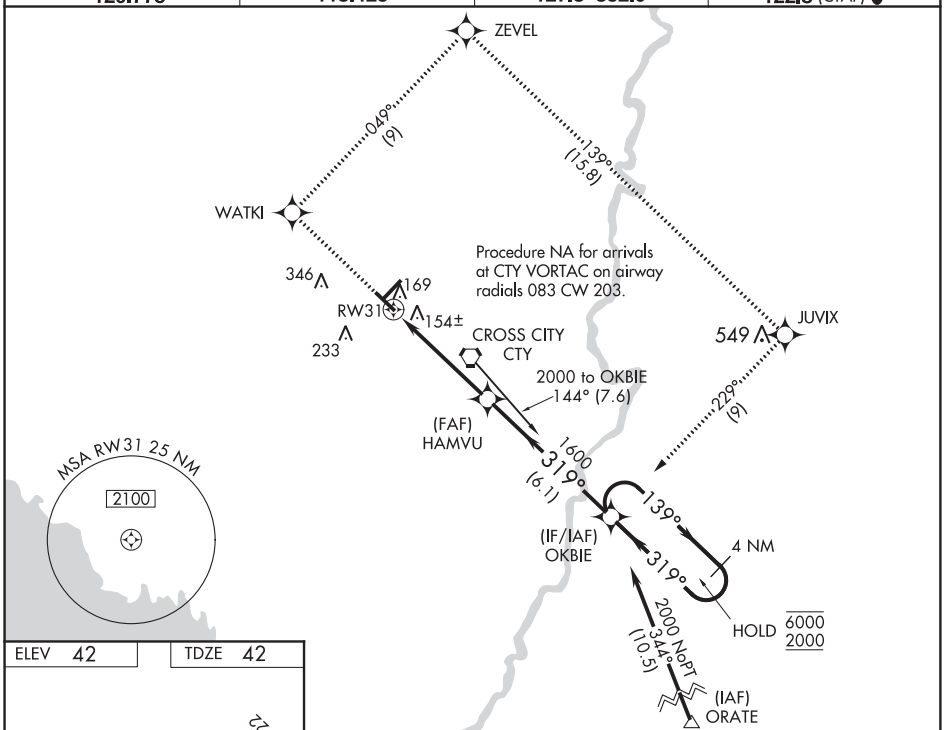

ELEV 42	TDZE 42

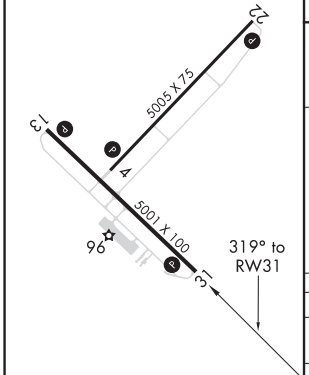

MIRL Rwys 4-22 and 13-31 L
REIL Rwys 13 and 31 L

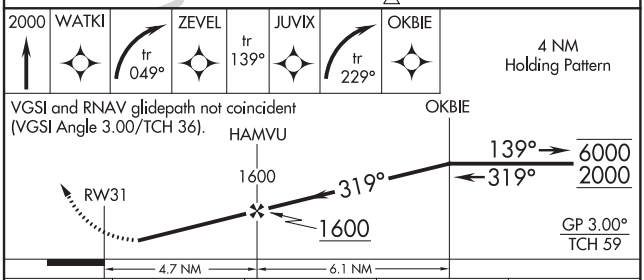

CATEGORY	A	B	C	D
LPV DA	383-1¼ 341 (400-1¼)			
LNAV/VNAV DA	546-1¾ 504 (600-1¾)			
LNAV MDA	580-1 538 (600-1)		580-1½ 538 (600-1½)	580-1¾ 538 (600-1¾)

SE-3, 10 SEP 2020 to 05 NOV 2020

SE-3, 10 SEP 2020 to 05 NOV 2020

CROSS CITY, FLORIDA

AL-102 (FAA)

19283

RNAV (GPS)-A

CROSS CITY (CTY)

APP CRS	Rwy ldg	N/A
049°	TDZE	N/A
	Apt Elev	42

NA

DME/DME RNP-0.3 NA. Helicopter visibility reduction below 1 SM NA. Use Williston Muni altimeter setting; when not received, use Gainesville Rgnl altimeter setting and increase all MDA 40 feet and Cat C visibility ¼ mile. Circling to Rwy 4/13/31 NA at night.

MISSED APPROACH: Climb to 2000 direct HULEL and hold.

AWOS-3PT	X60 AWOS-3T	JACKSONVILLE CENTER	UNICOM
120.775	118.425	127.8 352.0	122.8 (CTAF) L

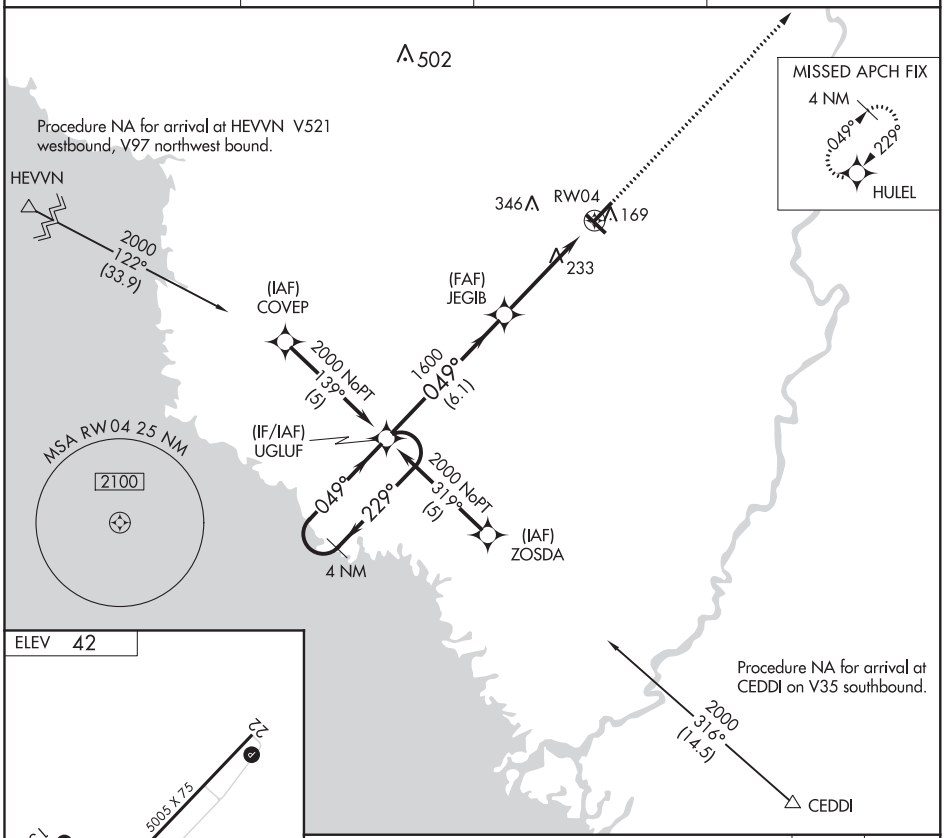

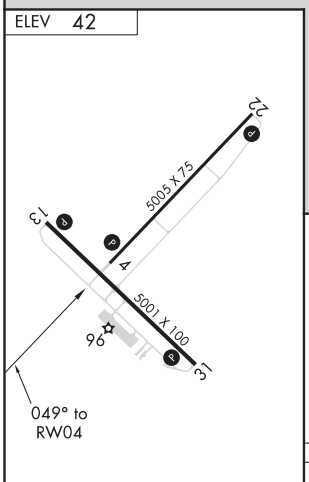

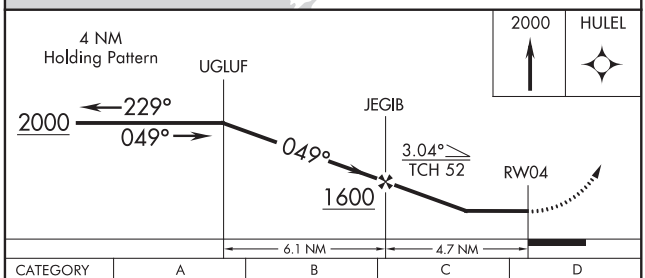

CATEGORY	A	B	C	D
CIRCLING	620-1 578 (600-1)		620-1½ 578 (600-1½)	740-2¼ 698 (700-2¼)

MIRL Rwys 4-22 and 13-31 L
REIL Rwys 13 and 31 L

SE-3, 10 SEP 2020 to 05 NOV 2020

SE-3, 10 SEP 2020 to 05 NOV 2020

APP CRS	Rwy ldg	N/A
229°	TDZE	N/A
	Apt Elev	42

RNAV (GPS)-B
CROSS CITY (CTY)

T A NA — DME/DME RNP-0.3 NA. Helicopter visibility reduction below 1 SM NA. Use Williston Muni altimeter setting; when not received, use Gainesville Rgnl altimeter setting and increase all MDA 40 feet and Cat C visibility ¼ mile. Circling to Rwy 4/13/31 NA at night.

MISSED APPROACH: Climb to 2000 direct UGLUF and hold.

AWOS-3PT	X60 AWOS-3T	JACKSONVILLE CENTER	UNICOM
120.775	118.425	127.8 352.0	122.8 (CTAF) L

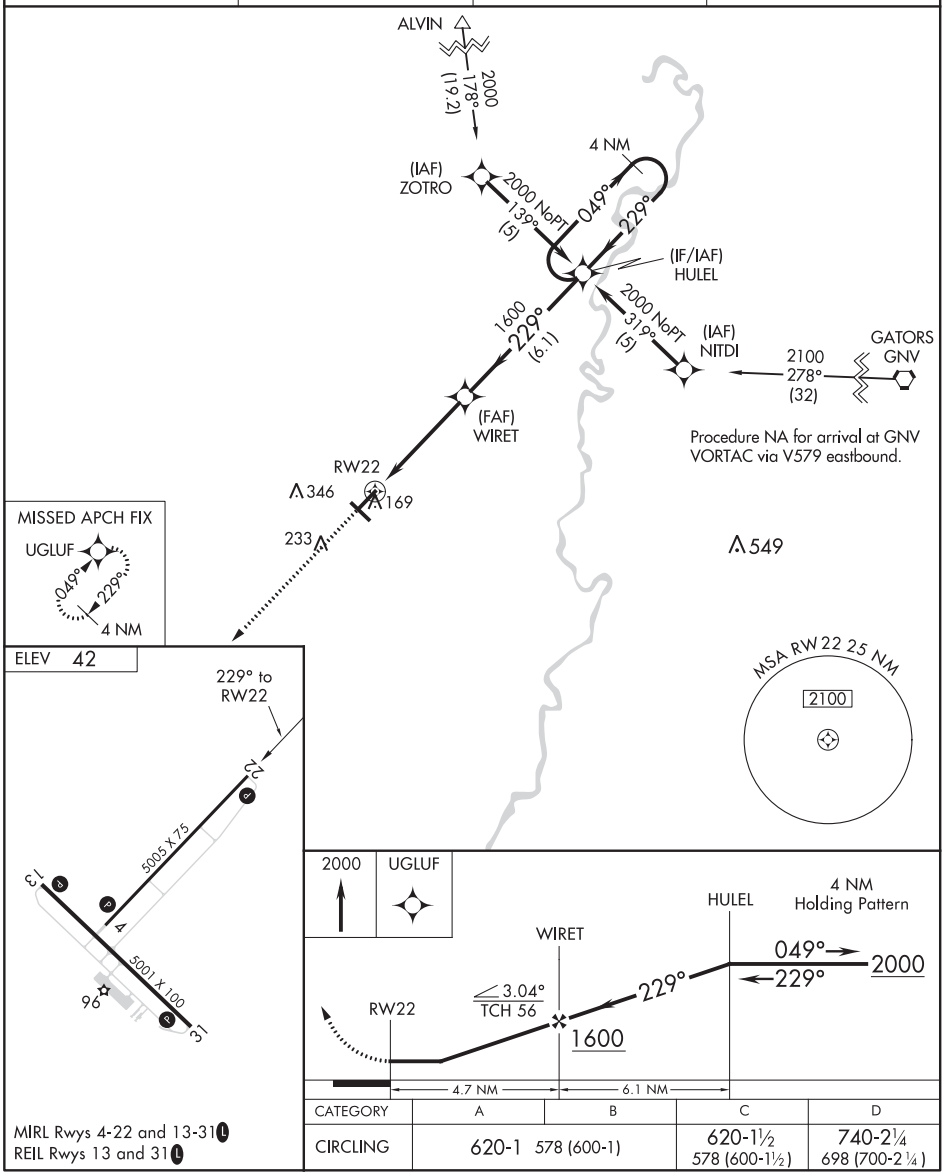

CATEGORY	A	B	C	D
CIRCLING	620-1 578 (600-1)		620-1½ 578 (600-1½)	740-2¼ 698 (700-2¼)

MIRL Rwys 4-22 and 13-31 L
REIL Rwys 13 and 31 L

SE-3, 10 SEP 2020 to 05 NOV 2020

SE-3, 10 SEP 2020 to 05 NOV 2020

CROSS CITY, FLORIDA

AL-102 (FAA)

20086

VOR RWY 31
CROSS CITY (CTY)

VORTAC CTY	APP CRS	Rwy ldg	5001
112.0	304°	TDZE	42
Chan 57		Apt Elev	42

T NA Helicopter visibility reduction below 1 SM NA. Use Williston altimeter setting; when not received, use Gainesville altimeter setting and increase all MDA 40 feet and increase Circling Cat C visibility ¼ mile. Rwy 31 Straight-in and Circling and Circling to Rwy 4/13 NA at night.

MISSED APPROACH: Climb to 1000 then climbing right turn to 2000 direct CTY VORTAC and hold.

AWOS-3PT	X60 AWOS-3T	JACKSONVILLE CENTER	UNICOM
120.775	118.425	127.8 352.0	122.8 (CTAF) L

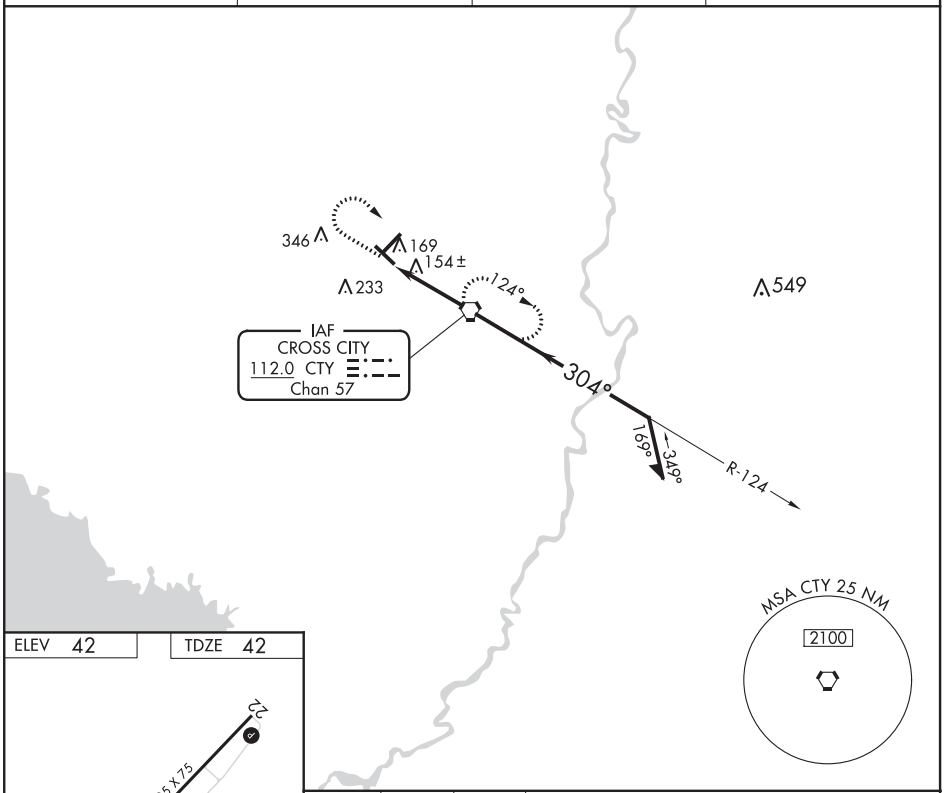

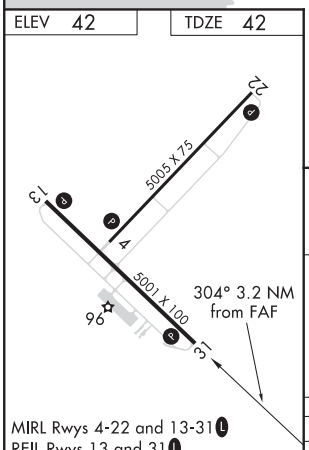

MIRL Rwys 4-22 and 13-31 L
REIL Rwys 13 and 31 L

FAF to MAP 3.2 NM					
Knots	60	90	120	150	180
Min:Sec	3:12	2:08	1:36	1:17	1:04

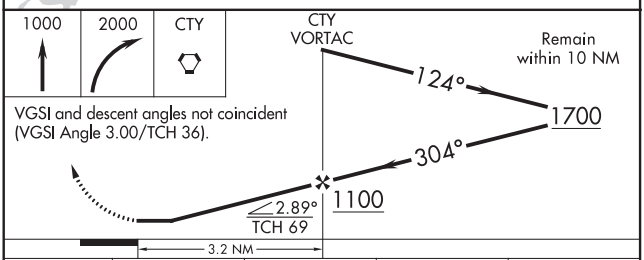

VGSI and descent angles not coincident (VGSI Angle 3.00/TCH 36).

CATEGORY	A	B	C	D
S-31	560-1	518 (600-1)	560-1½ 518 (600-1½)	560-1¾ 518 (600-1¾)
CIRCLING	620-1	578 (600-1)	620-1½ 578 (600-1½)	740-2¼ 698 (700-2¼)

SE-3, 10 SEP 2020 to 05 NOV 2020

SE-3, 10 SEP 2020 to 05 NOV 2020

WAAS CH 45834 W09A	APP CRS 095°	Rwy ldg 4557 TDZE 9 Apt Elev 9

RNAV (GPS) RWY 9
CRYSTAL RIVER-CAPTAIN TOM DAVIS FIELD (CGC)

Procedure NA at night. DME/DME RNP-0.3 NA. When local altimeter setting not received, use Ocala altimeter setting and increase all MDA 80 feet; increase LP Cat C/D visibility ⅜ mile, LNAV Cat C/D visibility ¼ mile and Circling Cat C/D visibility ¼ mile. Helicopter visibility reduction below 1 SM NA.

MISSED APPROACH: Climb to 500 then climbing left turn to 3000 direct LEYZU and hold.

AWOS-3	JACKSONVILLE APP CON	UNICOM
118.325	118.6 251.15	122.725 (CTAF) L

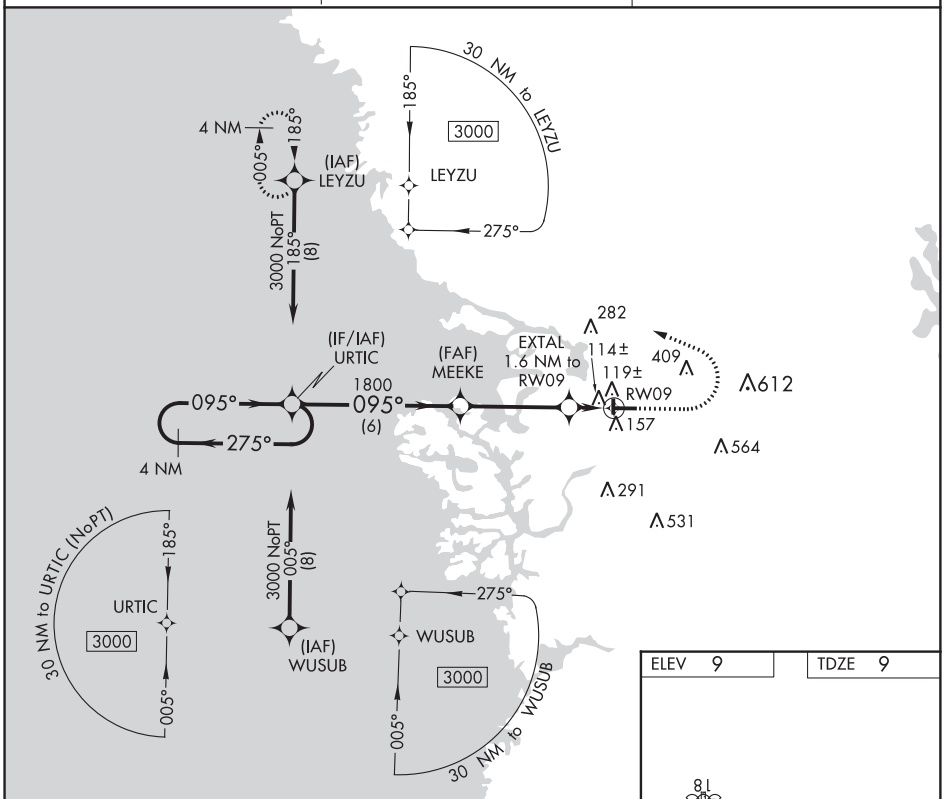

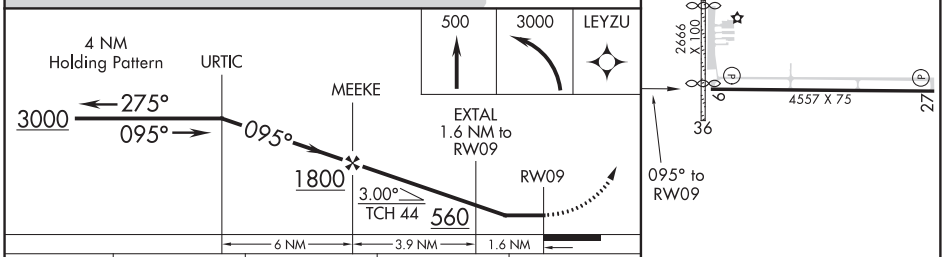

CATEGORY	A	B	C	D
LP MDA	380-1 371 (400-1)			
LNAV MDA	420-1 411 (500-1)		420-1⅛ 411 (500-1⅛)	
C CIRCLING	460-1 451 (500-1)	540-1 531 (600-1)	760-2¼ 751 (800-2¼)	880-2¾ 871 (900-2¾)

MIRL Rwy 9-27 L
REIL Rwys 9 and 27 L

SE-3, 10 SEP 2020 to 05 NOV 2020

SE-3, 10 SEP 2020 to 05 NOV 2020

WAAS CH 90333 W27A	APP CRS 276°	Rwy ldg 4557 TDZE 9 Apt Elev 9

RNAV (GPS) RWY 27
CRYSTAL RIVER-CAPTAIN TOM DAVIS FIELD (CGC)

RNP APCH.

Circling NA to Rwys 18 and 36. Procedure NA at night.
Rwy 27 helicopter visibility reduction below 1 SM NA.

MISSED APPROACH: Climb to 700 then climbing right turn to 3000 direct OJOFY and hold.

AWOS-3	JACKSONVILLE APP CON	UNICOM
118.325	118.6 251.15	122.725 (CTAF) L

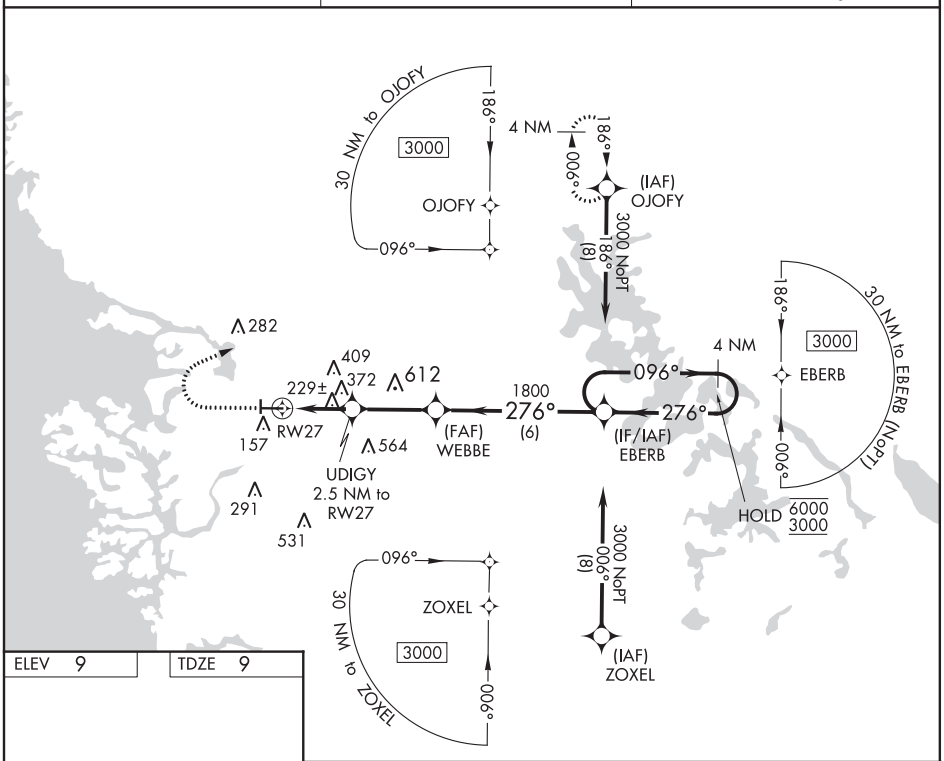

ELEV 9 TDZE 9

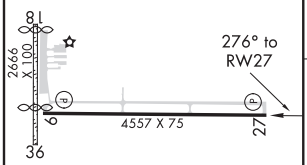

MIRL Rwy 9-27 L
REIL Rwys 9 and 27 L

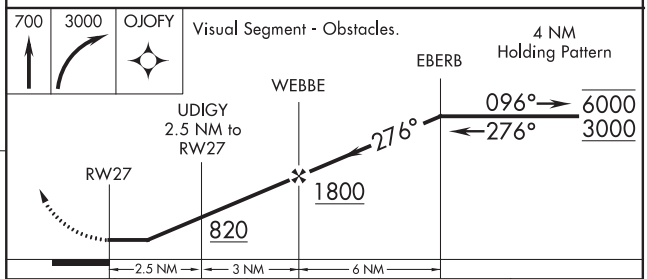

CATEGORY	A	B	C	D
LP MDA	480-1	471 (500-1)	480-1⅜	471 (500-1⅜)
LNAV MDA	640-1	631 (700-1)	640-1¾	631 (700-1¾)
C CIRCLING	640-1	631 (700-1)	760-2¼ 751 (800-2¼)	880-2¾ 871 (900-2¾)

SE-3, 10 SEP 2020 to 05 NOV 2020

LOC I-DAB	APP CRS	Rwy ldg	9810
109.7	070°	TDZE	30
		Apt Elev	34

ILS or LOC RWY 7L
DAYTONA BEACH INTL (DAB)

T A ASR — Inoperative table does not apply to S-ILS 07L. Helicopter visibility reduction below RVR 4000 NA. For inop MALSR, increase S-LOC 07L Cat A and B and ZOPRI fix minimums S-LOC 07L all Cats visibility to RVR 5500. Autopilot coupled approach NA below 535.

MALSR A5

MISSED APPROACH: Climb to 700 then climbing right turn to 3000 on heading 175° and ORL VORTAC R-033 to SMYRA/ORL 33.1 DME and hold.

ATIS	DAYTONA APP CON	DAYTONA TOWER	GND CON	CLNC DEL
132.875	125.8 269.075	120.7 257.8	121.9 348.6	119.3

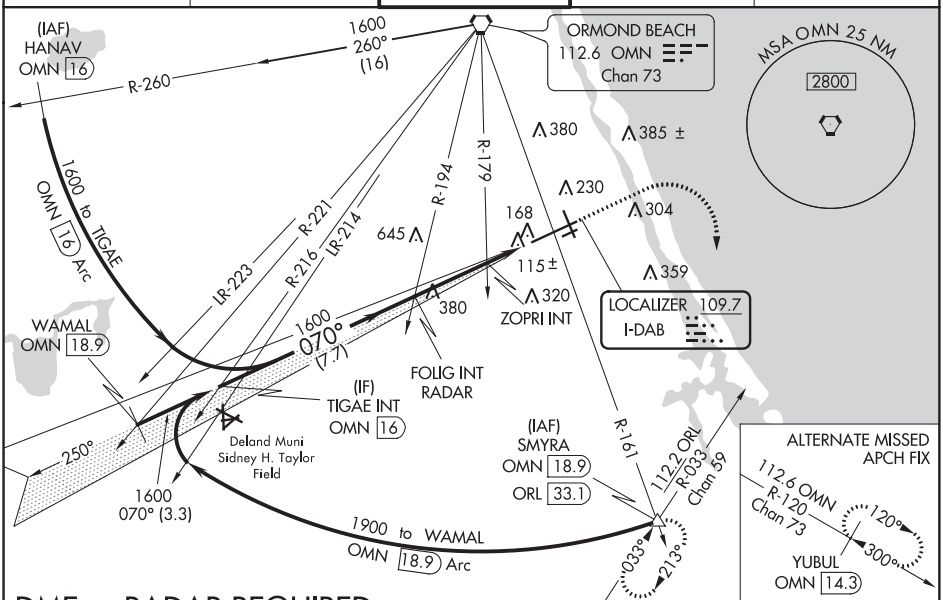

DME or RADAR REQUIRED

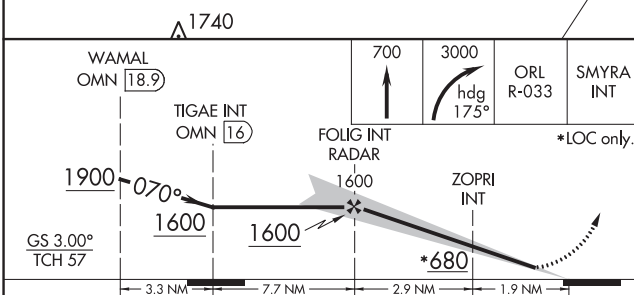

CATEGORY	A	B	C	D
S-ILS 07L	230/40	200 (200-¾)		
S-LOC 07L	680/40	650 (700-¾)	680-1⅜	650 (700-1⅜)
C CIRCLING	680-1	646 (700-1)	680-1⅞ 646 (700-1⅞)	700-2 666 (700-2)
ZOPRI FIX MINIMUMS (DUAL VOR RECEIVERS REQUIRED)				
S-LOC 07L	380/40	350 (400-¾)		
C CIRCLING	540-1	506 (600-1)	680-1¾ 646 (700-1¾)	700-2 666 (700-2)

ELEV 34 | D | TDZE 30

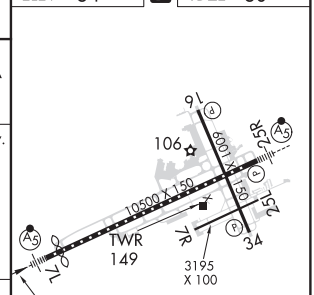

TDZ/CL Rwy 7L
HIRL Rwy 7L-25R
MIRL Rwys 7R-25L and 16-34
REIL Rwys 7R, 16, 25L and 34

FAF to MAP 4.8 NM					
Knots	60	90	120	150	180
Min:Sec	4:48	3:12	2:24	1:55	1:36

SE-3, 10 SEP 2020 to 05 NOV 2020

SE-3, 10 SEP 2020 to 05 NOV 2020

DAYTONA BEACH, FLORIDA | AL-110 (FAA) | 20254

LOC/DME I-DBF	APP CRS	Rwy ldg	10293
109.7	250°	TDZE	34
Chan 34		Apt Elev	34

ILS or LOC RWY 25R
DAYTONA BEACH INTL (DAB)

ASR

MALSR

MISSED APPROACH: Climb to 500 then climbing left turn to 3000 on heading 150° and OMN VORTAC R-161 to SMYRA INT/OMN 18.9 DME and hold, continue climb-in-hold to 3000.

ATIS	DAYTONA APP CON	DAYTONA TOWER	GND CON	CLNC DEL
132.875	125.8 269.075	120.7 257.8	121.9 348.6	119.3

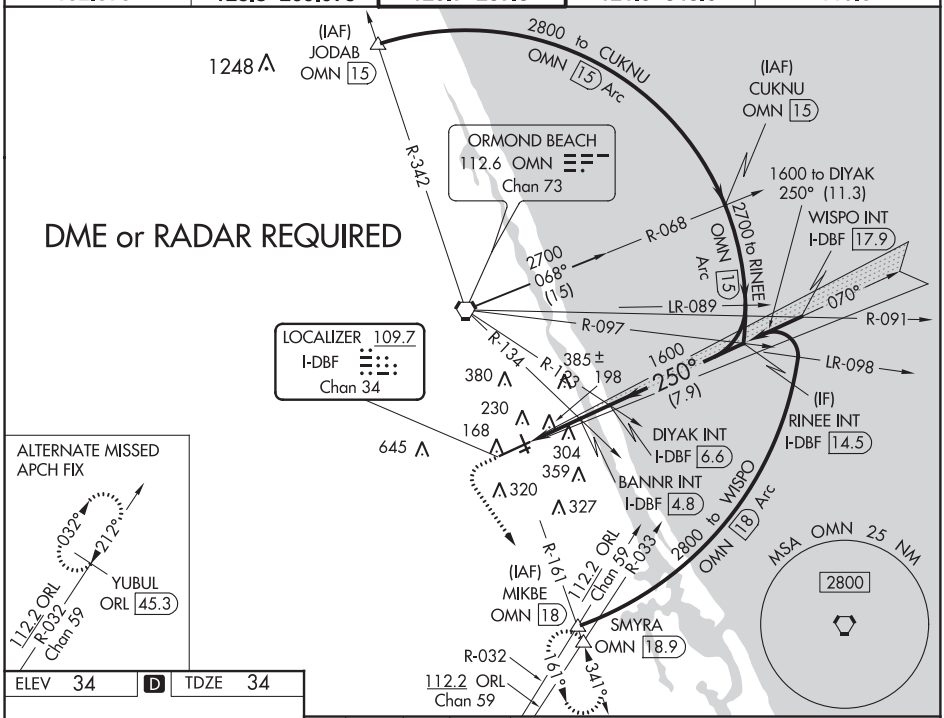

ELEV 34	D	TDZE 34

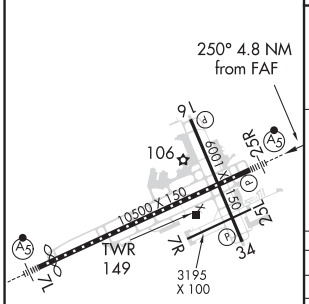

TDZ/CL Rwy 7L
HIRL Rwy 7L-25R
MIRL Rwys 7R-25L and 16-34
REIL Rwys 7R, 16, 25L and 34

FAF to MAP 4.8 NM					
Knots	60	90	120	150	180
Min:Sec	4:48	3:12	2:24	1:55	1:36

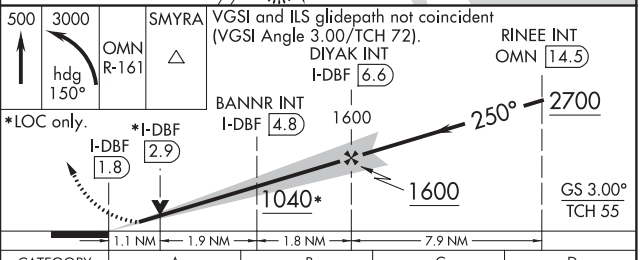

CATEGORY	A	B	C	D
S-ILS 25R	234-½ 200 (200-½)			
S-LOC 25R	1040-¾ 1006 (1100-¾)	1040-1 1006 (1100-1)	1040-2½ 1006 (1100-2½)	
C CIRCLING	1040-1¼ 1006 (1100-1¼)	1040-1½ 1006 (1100-1½)	1040-3 1006 (1100-3)	
BANNR FIX MINIMUMS (DUAL VOR RECEIVERS or DME REQUIRED)				
S-LOC 25R	440-½ 406 (500-½)		440-¾ 406 (500-¾)	
C CIRCLING	540-1 506 (600-1)		680-1¾ 646 (700-1¾)	700-2 666 (600-2)

SE-3, 10 SEP 2020 to 05 NOV 2020

SE-3, 10 SEP 2020 to 05 NOV 2020

WAAS CH 45500 W07A	APP CRS 070°	Rwy ldg 9810 TDZE 30 Apt Elev 34

RNAV (GPS) RWY 7L
DAYTONA BEACH INTL (DAB)

ASR

Inoperative table does not apply to LPV all Cats. For uncompensated Baro-VNAV systems, LNAV/VNAV NA below -15°C (5°F) or above 43°C (109°F). DME/DME RNP-0.3 NA. Helicopter visibility reduction below ¾SM NA. For inoperative MALSR, increase LNAV/VNAV visibility all Cats to 1¼ and increase LNAV Cats A/B visibility to RVR 5000 and Cats C/D visibility to RVR 6000.

MALSR

MISSED APPROACH: Climb to 1600 direct GILNE and hold.

ATIS	DAYTONA APP CON	DAYTONA TOWER	GND CON	CLNC DEL
132.875	125.8 269.075	120.7 257.8	121.9 348.6	119.3

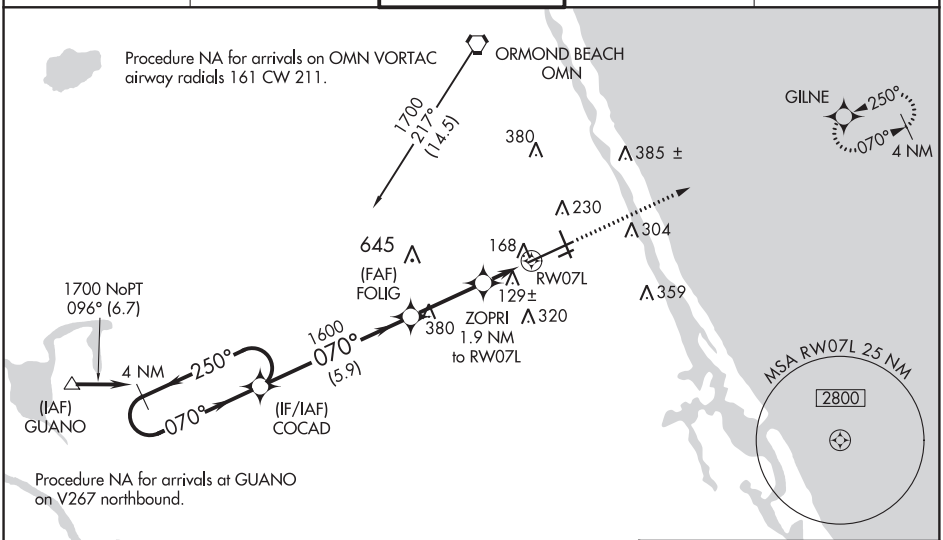

ELEV 34	D	TDZE 30

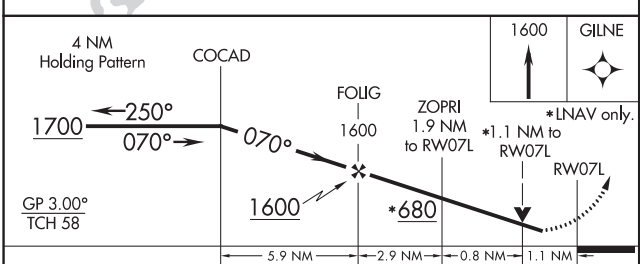

CATEGORY	A	B	C	D
LPV DA	230/40 200 (200-¾)			
LNAV/VNAV DA	429/45 399 (400-⅞)			
LNAV MDA	420/40 390 (400-¾)			
C CIRCLING	540-1 506 (600-1)		680-1¾ 646 (700-1¾)	700-2 666 (700-2)

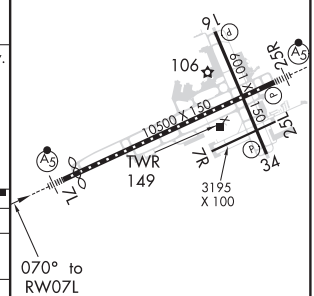

TDZ/CL Rwy 7L
HIRL Rwy 7L-25R
REIL Rwys 7R, 16, 25L, and 34
MIRL Rwys 7R-25L and 16-34

SE-3, 10 SEP 2020 to 05 NOV 2020

SE-3, 10 SEP 2020 to 05 NOV 2020

DAYTONA BEACH, FLORIDA | AL-110 (FAA) | 20254

APP CRS	Rwy ldg	3195
070°	TDZE	32
	Apt Elev	34

RNAV (GPS) RWY 7R
DAYTONA BEACH INTL (DAB)

RNP APCH.

ASR Rwy 7R helicopter visibility reduction below ¾ SM NA.

MISSED APPROACH: Climb to 1600 direct FOMRO WP and hold.

ATIS	DAYTONA APP CON	DAYTONA TOWER	GND CON	CLNC DEL
132.875	125.8 269.075	120.7 257.8	121.9 348.6	119.3

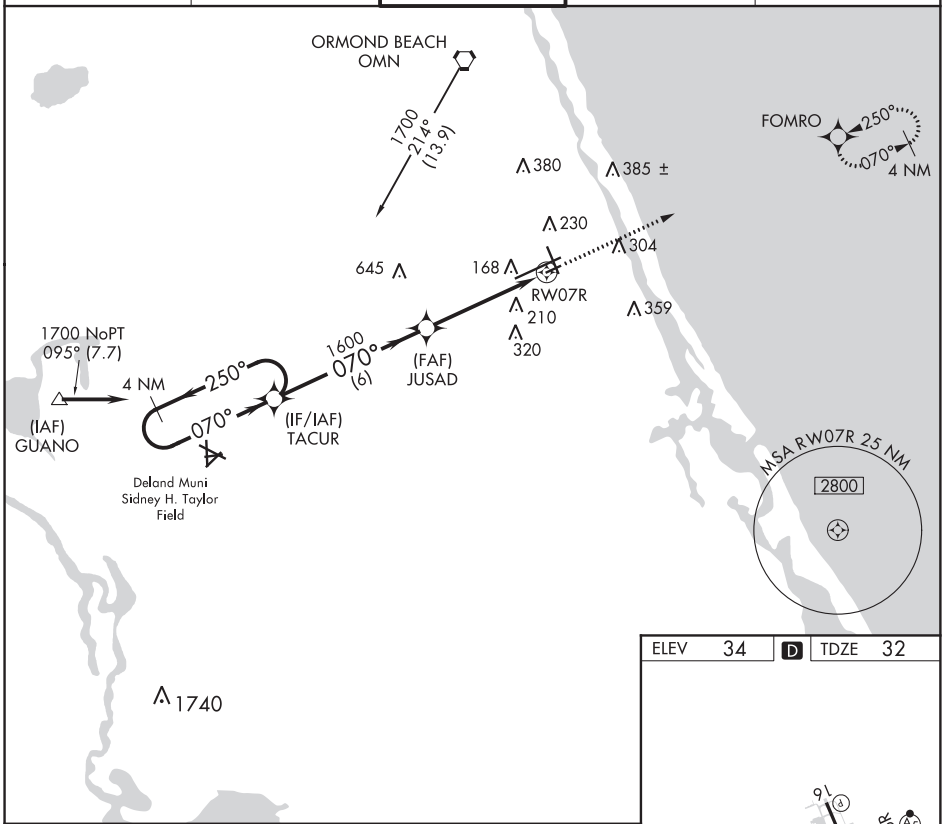

SE-3, 10 SEP 2020 to 05 NOV 2020

SE-3, 10 SEP 2020 to 05 NOV 2020

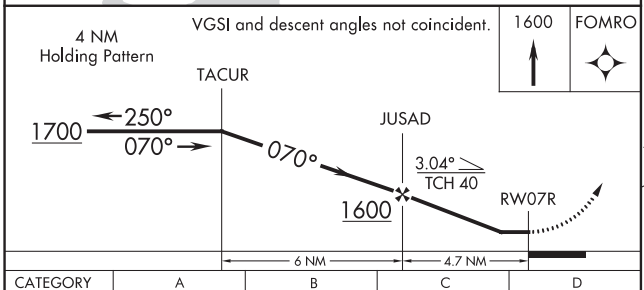

CATEGORY	A	B	C	D
LNAV MDA	480-1 448 (500-1)		480-1¼ 448 (500-1¼)	NA

ELEV 34 | D | TDZE 32

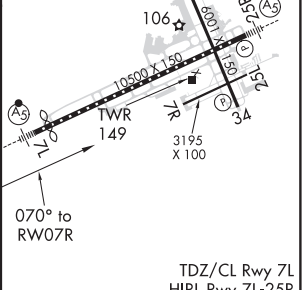

TDZ/CL Rwy 7L
HIRL Rwy 7L-25R
REIL Rwys 7R, 16, 25L and 34
MIRL Rwys 7R-25L and 16-34

WAAS CH 45529 W16A	APP CRS 162°	Rwy ldg 5969 TDZE 33 Apt Elev 34

RNAV (GPS) RWY 16
DAYTONA BEACH INTL (DAB)

ASR

Baro-VNAV NA below -15° C (5° F).
DME/DME RNP-0.3 NA.
Helicopter visibility reduction below ¾ SM NA.

MISSED APPROACH: Climb to 1700 direct KESLR and hold.

ATIS	DAYTONA APP CON	DAYTONA TOWER	GND CON	CLNC DEL
132.875	125.8 269.075	120.7 257.8	121.9 348.6	119.3

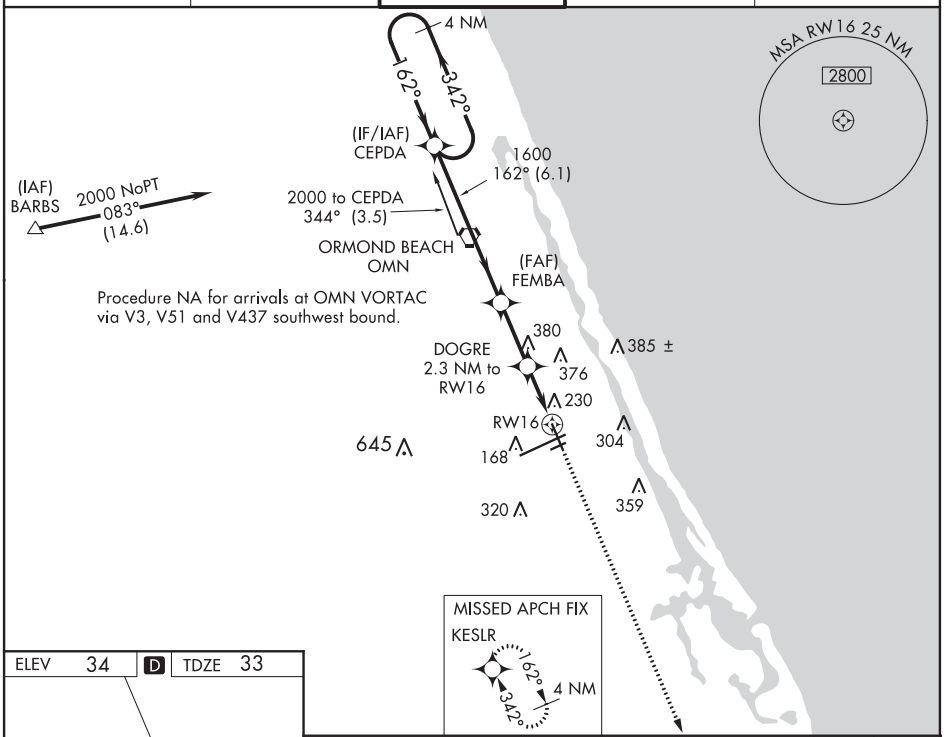

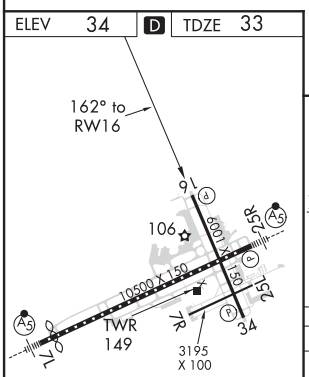

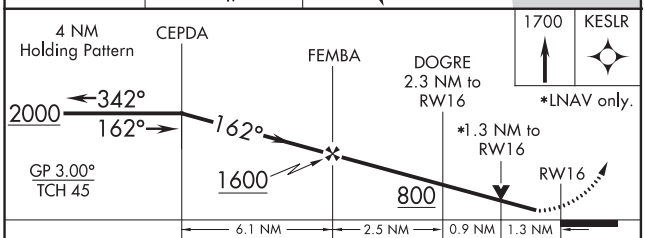

CATEGORY	A	B	C	D
LPV DA	358-1¼ 325 (400-1¼)			
LNAV/VNAV DA	479-1½ 446 (500-1½)			
LNAV MDA	500-1 467 (500-1)		500-1¼ 467 (500-1¼)	500-1½ 467 (500-1½)
C CIRCLING	540-1½ 506 (600-1½)		680-1¾ 646 (700-1¾)	700-2 666 (700-2)

TDZ/CL Rwy 7L
HIRL Rwy 7L-25R
REIL Rwys 7R, 16, 25L and 34
MIRL Rwys 7R-25L and 16-34

SE-3, 10 SEP 2020 to 05 NOV 2020

DAYTONA BEACH, FLORIDA

AL-110 (FAA)

20254

RNAV (GPS) RWY 25L
DAYTONA BEACH INTL (DAB)

APP CRS	Rwy ldg	3195
250°	TDZE	32
	Apt Elev	34

RNP APCH.

ASR Rwy 25L helicopter visibility reduction below ¾ SM NA.

MISSED APPROACH: Climb to 1700 direct TACUR and hold.

ATIS	DAYTONA APP CON	DAYTONA TOWER	GND CON	CLNC DEL
132.875	125.8 269.075	120.7 257.8	121.9 348.6	119.3

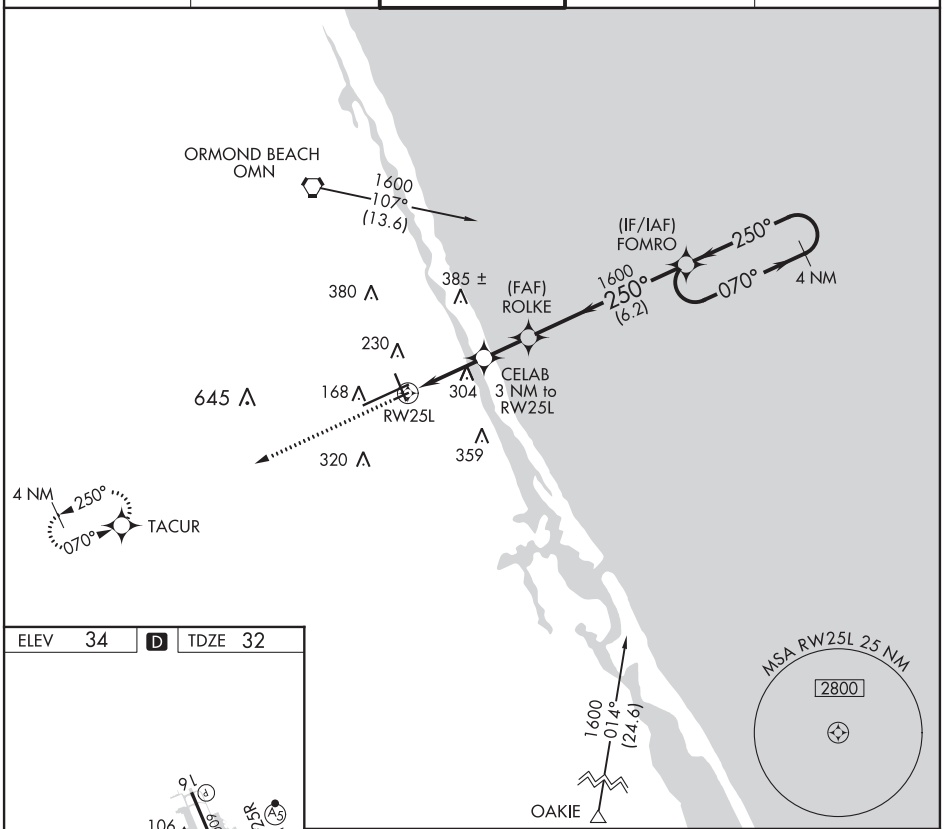

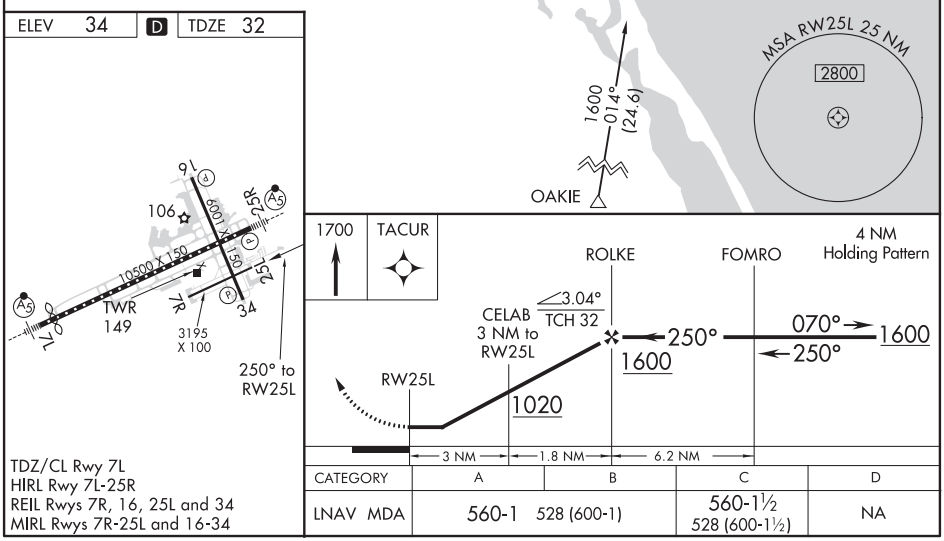

TDZ/CL Rwy 7L
HIRL Rwy 7L-25R
REIL Rwys 7R, 16, 25L and 34
MIRL Rwys 7R-25L and 16-34

CATEGORY	A	B	C	D
LNAV MDA	560-1 528 (600-1)		560-1½ 528 (600-1½)	NA

SE-3, 10 SEP 2020 to 05 NOV 2020

SE-3, 10 SEP 2020 to 05 NOV 2020

WAAS CH 77533 W25A	APP CRS 250°	Rwy ldg 10293 TDZE 34 Apt Elev 34

RNAV (GPS) RWY 25R
DAYTONA BEACH INTL (DAB)

DME/DME RNP-0.3 NA.

MALSR

MISSED APPROACH: Climb to 1700 direct COCAD and hold.

ATIS	DAYTONA APP CON	DAYTONA TOWER	GND CON	CLNC DEL
132.875	125.8 269.075	120.7 257.8	121.9 348.6	119.3

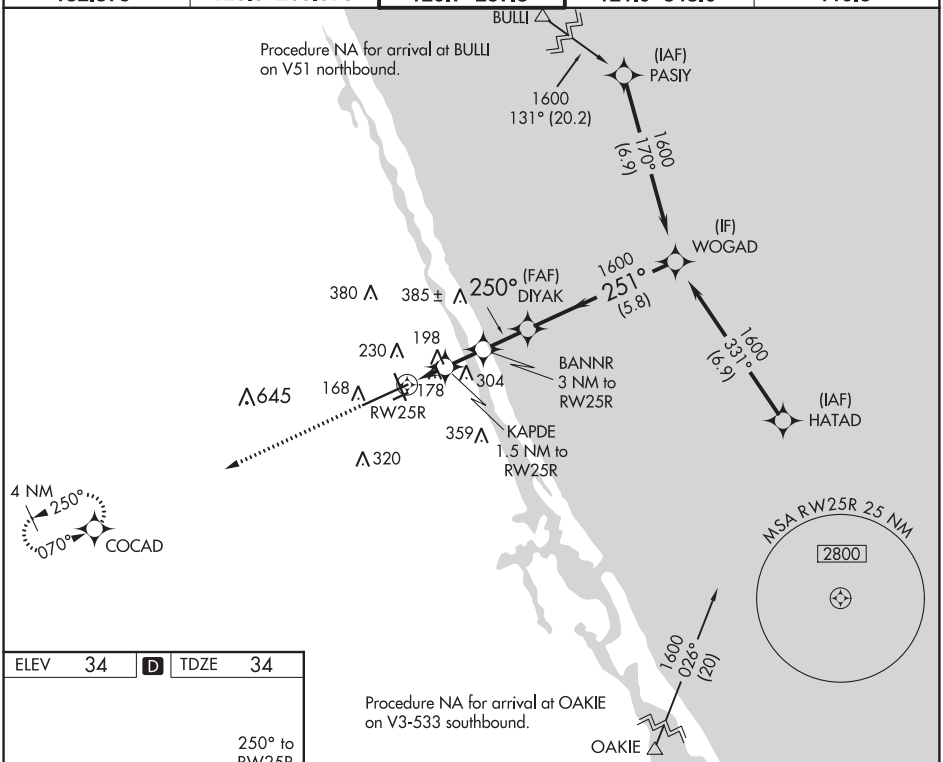

ELEV 34 | D | TDZE 34

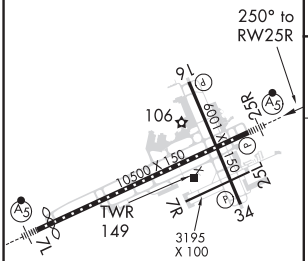

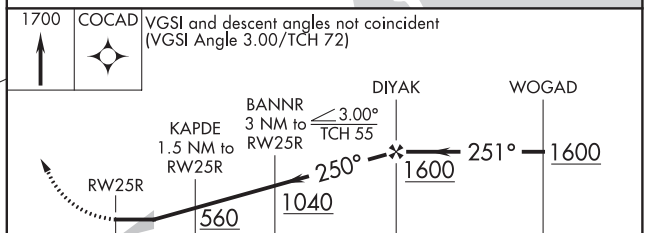

CATEGORY	A	B	C	D
LP MDA	440-½	407 (500-½)	440-¾	407 (500-¾)
LNAV MDA	460-½	426 (500-½)	460-¾	426 (500-¾)
C CIRCLING	540-1	506 (600-1)	680-1¾ 646 (700-1¾)	700-2 666 (700-2)

TDZ/CL Rwy 7L
HIRL Rwy 7L-25R
MIRL Rwys 7R-25L and 16-34
REIL Rwys 7R, 16, 25L and 34

SE-3, 10 SEP 2020 to 05 NOV 2020

SE-3, 10 SEP 2020 to 05 NOV 2020

DAYTONA BEACH, FLORIDA | AL-110 (FAA) | 20254

RNAV (GPS) RWY 34
DAYTONA BEACH INTL (DAB)

WAAS CH 78221 W34A	APP CRS 342°	Rwy ldg 6001 TDZE 34 Apt Elev 34

RNP APCH.

ASR Rwy 34 helicopter visibility reduction below ¾ SM NA.

MISSED APPROACH: Climb to 2000 direct CEPDA and hold.

ATIS	DAYTONA APP CON	DAYTONA TOWER	GND CON	CLNC DEL
132.875	125.8 269.075	120.7 257.8	121.9 348.6	119.3

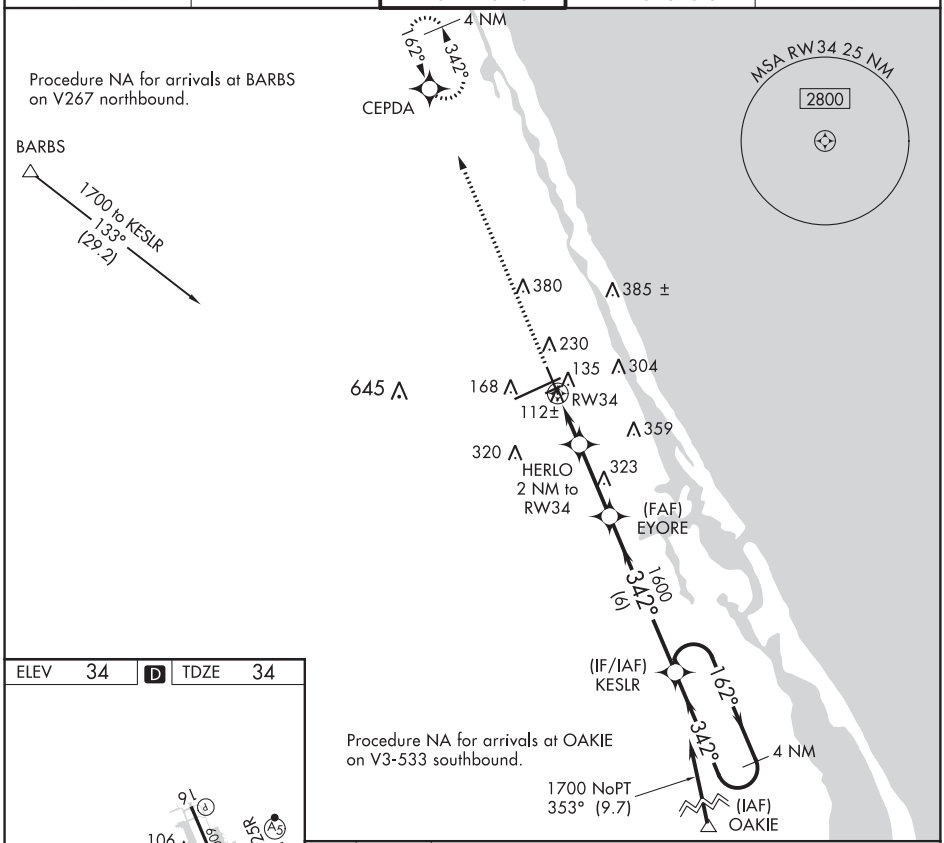

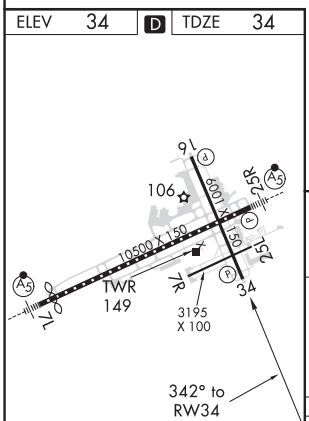

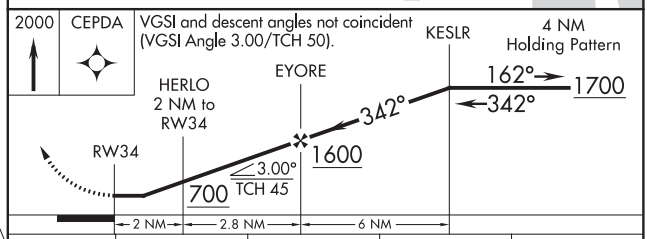

CATEGORY	A	B	C	D
LP MDA	380-1 346 (400-1)			
LNAV MDA	400-1 366 (400-1)			

TDZ/CL Rwy 7L
HIRL Rwy 7L-25R
REIL Rwys 7R, 16, 25L and 34
MIRL Rwys 7R-25L and 16-34

SE-3, 10 SEP 2020 to 05 NOV 2020

SE-3, 10 SEP 2020 to 05 NOV 2020

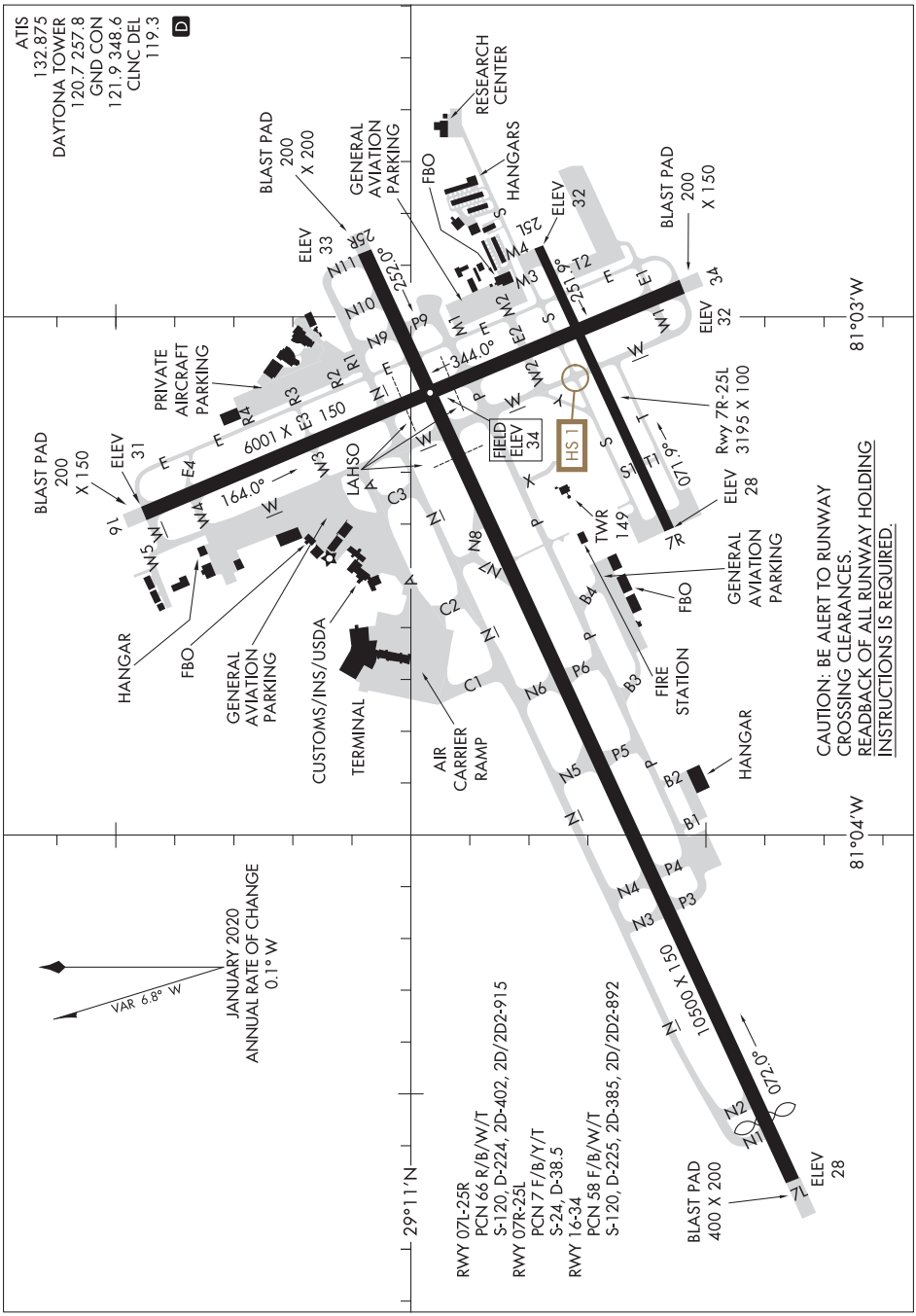
ATIS
132.875
DAYTONA TOWER
120.7 257.8
GND CON
121.9 348.6
CLNC DEL
119.3
D
BLAST PAD
200
X 200
GENERAL
AVIATION
PARKING
RESEARCH
CENTER
FBO
HANGARS
ELEV
32
BLAST PAD
200
X 150
ELEV
33
25R
11N
N10
252.0°
P9
25L
M4
M3
T2
25.6°
E
E1
34
ELEV
32
81°03'W
PRIVATE
AIRCRAFT
PARKING
R4
R3
R2
R1
N9
344.0°
E2
S
W1
W
W2
Rwy 7R-25L
3195 X 100
BLAST PAD
200
X 150
ELEV
31
E
E4
6001 X 150
E3
N1
FIELD
ELEV
34
HS 1
Y
T
T1
071.9°
ELEV
28
16
164.0°
W3
LAHSO
C3
TWR
149
7R
W4
W5
N8
N7
B4
GENERAL
AVIATION
PARKING
HANGAR
FBO
GENERAL
AVIATION
PARKING
CUSTOMS/INS/USDA
TERMINAL
C2
C1
N6
P6
B3
FBO
FIRE
STATION
AIR
CARRIER
RAMP
CAUTION: BE ALERT TO RUNWAY
CROSSING CLEARANCES.
READBACK OF ALL RUNWAY HOLDING
INSTRUCTIONS IS REQUIRED.
N5
P5
B2
HANGAR
B1
SE-3, 10 SEP 2020 to 05 NOV 2020
SE-3, 10 SEP 2020 to 05 NOV 2020
VAR 6.8° W
JANUARY 2020
ANNUAL RATE OF CHANGE
0.1° W
N4
P4
N3
P3
10500 X 150
072.0°
N2
N1
7L
ELEV
28
BLAST PAD
400 X 200
29°11'N
81°04'W
RWY 07L-25R
PCN 66 R/B/W/T
S-120, D-224, 2D-402, 2D/2D2-915
RWY 07R-25L
PCN 7 F/B/Y/T
S-24, D-38.5
RWY 16-34
PCN 58 F/B/W/T
S-120, D-225, 2D-385, 2D/2D2-892

(LAMMA7.LAMMA) 18088

LAMMA SEVEN DEPARTURE

AL-110

DAYTONA BEACH INTL (DAB)
DAYTONA BEACH, FLORIDA

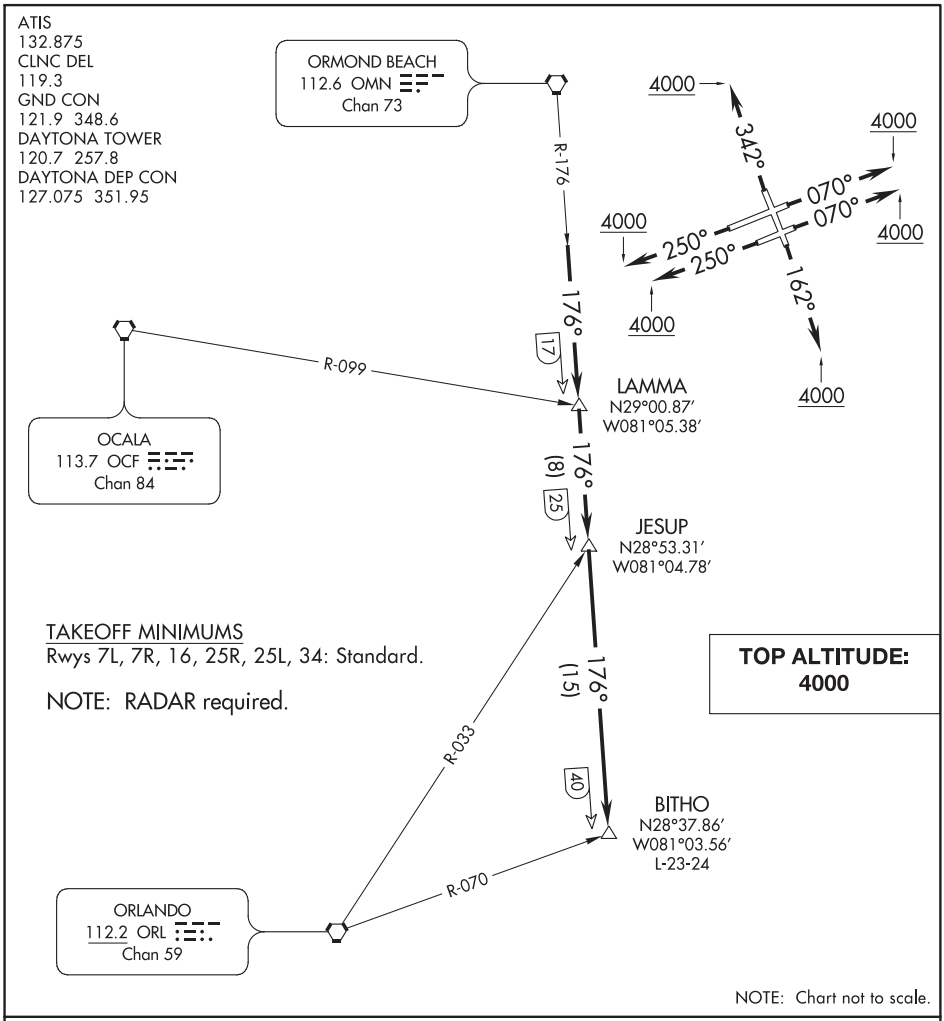

SE-3, 10 SEP 2020 to 05 NOV 2020

SE-3, 10 SEP 2020 to 05 NOV 2020

DEPARTURE ROUTE DESCRIPTION

TAKEOFF RUNWAY 7L: Climb heading 070° to 4000 or as assigned by ATC, thence . . . .
TAKEOFF RUNWAY 7R: Climb heading 070° to 4000 or as assigned by ATC, thence . . . .
TAKEOFF RUNWAY 16: Climb heading 162° to 4000 or as assigned by ATC, thence . . . .
TAKEOFF RUNWAY 25R: Climb heading 250° to 4000 or as assigned by ATC, thence . . . .
TAKEOFF RUNWAY 25L: Climb heading 250° to 4000 or as assigned by ATC, thence . . . .
TAKEOFF RUNWAY 34: Climb heading 342° to 4000 or as assigned by ATC, thence . . . .

. . . . Expect vectors to intercept OMN R-176 to BITHO INT/OMN 40 DME, then via assigned route. Expect clearance to filed altitude. Flight level ten (10) minutes after departure.

ROYES SEVEN DEPARTURE

ATIS
132.875
CLNC DEL
119.3
GND CON
121.9 348.6
DAYTONA TOWER
120.7 257.8
DAYTONA DEP CON
127.075 351.95

TOP ALTITUDE: 4000

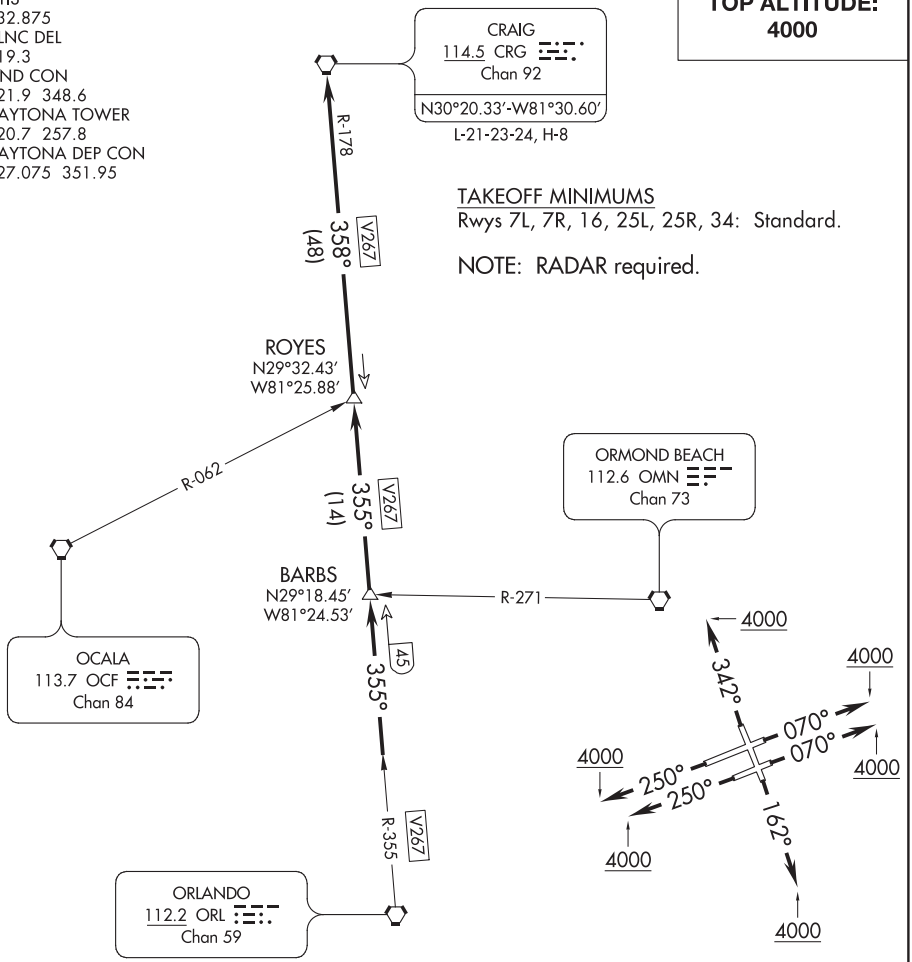

TAKEOFF MINIMUMS
Rwys 7L, 7R, 16, 25L, 25R, 34: Standard.

NOTE: RADAR required.

NOTE: Chart not to scale.

DEPARTURE ROUTE DESCRIPTION

TAKEOFF RUNWAY 7L: Climb heading 070° to 4000 or as assigned by ATC, thence . . . .
TAKEOFF RUNWAY 7R: Climb heading 070° to 4000 or as assigned by ATC, thence . . . .
TAKEOFF RUNWAY 16: Climb heading 162° to 4000 or as assigned by ATC, thence . . . .
TAKEOFF RUNWAY 25L: Climb heading 250° to 4000 or as assigned by ATC, thence . . . .
TAKEOFF RUNWAY 25R: Climb heading 250° to 4000 or as assigned by ATC, thence . . . .
TAKEOFF RUNWAY 34: Climb heading 342° to 4000 or as assigned by ATC, thence . . . .

. . . . Expect vectors to intercept CRG R-178 to CRG VORTAC, then via assigned route.
Expect clearance to filed altitude/flight level ten (10) minutes after departure.

DEFUNIAK SPRINGS, FLORIDA

AL-9813 (FAA)

18312

WAAS CH 40441 W09A	APP CRS 109°	Rwy ldg 4146 TDZE 289 Apt Elev 289

RNAV (GPS) RWY 9

DEFUNIAK SPRINGS (54J)

RNP APCH.

Straight-in, Circling Rwy 9 NA at night.
Rwy 9 helicopter visibility reduction below 1 SM NA.

MISSED APPROACH: Climb to 3000 direct NALLA and on track 066° to LAARA and hold.

AWOS-3P	EGLIN APP CON	UNICOM
118.725	124.05 284.65	123.05 (CTAF) L

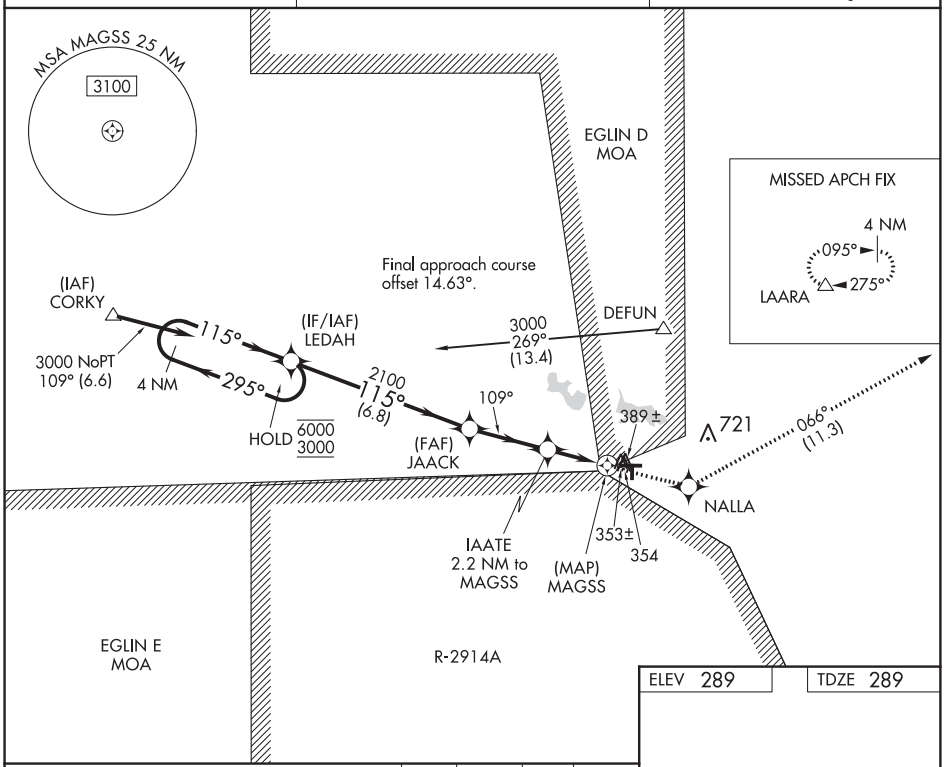

ELEV 289	TDZE 289

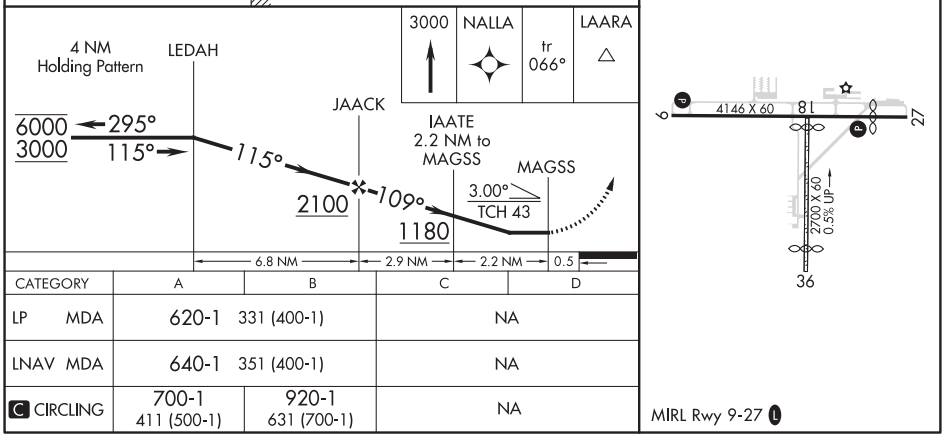

CATEGORY	A	B	C	D
LP MDA	620-1 331 (400-1)		NA	
LNAV MDA	640-1 351 (400-1)		NA	
C CIRCLING	700-1 411 (500-1)	920-1 631 (700-1)	NA	

MIRL Rwy 9-27 L

SE-3, 10 SEP 2020 to 05 NOV 2020

SE-3, 10 SEP 2020 to 05 NOV 2020

RNAV (GPS) RWY 27
DEFUNIAK SPRINGS (54J)

WAAS CH 97725 W27A	APP CRS 274°	Rwy ldg 3541 TDZE 288 Apt Elev 289

DME/DME RNP-0.3 NA.
Circling Rwy 9, 36 NA at night.
Rwy 27 helicopter visibility reduction below ¾ SM NA.

MISSED APPROACH:
Climbing right turn to 3000 direct LAARA and hold.

AWOS-3P	EGLIN APP CON	UNICOM
118.725	124.05 284.65	123.05 (CTAF)

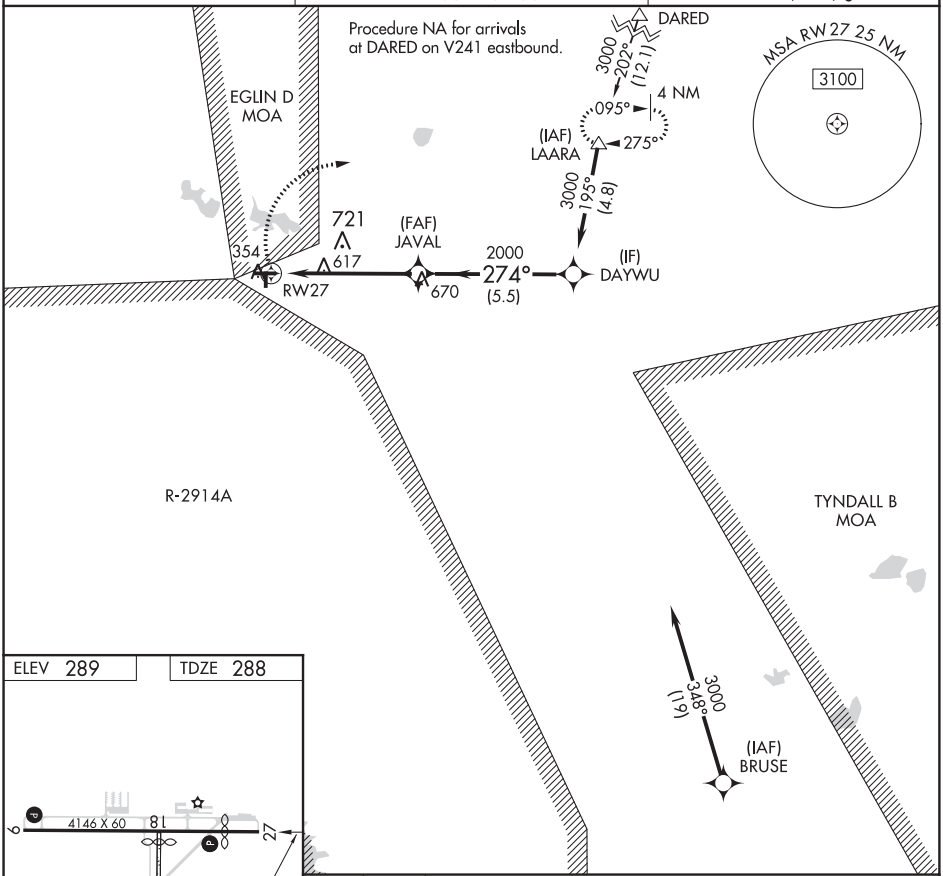

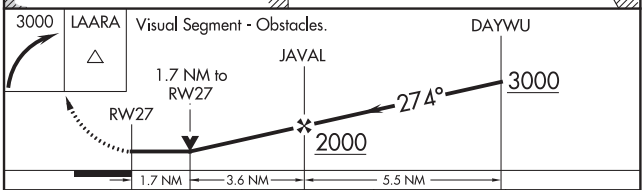

CATEGORY	A	B	C	D
LP MDA	880-1 592 (600-1)		NA	
LNAV MDA	880-1 592 (600-1)		NA	
C CIRCLING	880-1 591 (600-1)	920-1 631 (700-1)	NA	

MIRL Rwy 9-27

SE-3, 10 SEP 2020 to 05 NOV 2020

DELAND, FLORIDA

AL-483 (FAA)

20254

RNAV (GPS) RWY 5

DELAND MUNI-SIDNEY H TAYLOR FIELD (DED)

WAAS CH 90300 W05A	APP CRS 054°	Rwy ldg 4301 TDZE 79 Apt Elev 79

RNP APCH.

For uncompensated Baro-VNAV systems, LNAV/VNAV NA below -15°C (5°F) or above 54°C (130°F). Rwy 5 helicopter visibility reduction below ¾ SM NA. When local altimeter setting not received, use Daytona Beach Intl altimeter setting and increase all DAs 38 feet and all MDAs 40 feet; increase LPV all Cats, LNAV/VNAV all Cats, and LNAV Cat D visibility ¼ mile.

MISSED APPROACH: Climb to 3000 direct HOSOK and left turn on track 322° to BARBS and hold.

AWOS-3	DAYTONA APP CON	UNICOM
119.575	125.35 322.3	123.075 (CTAF) L

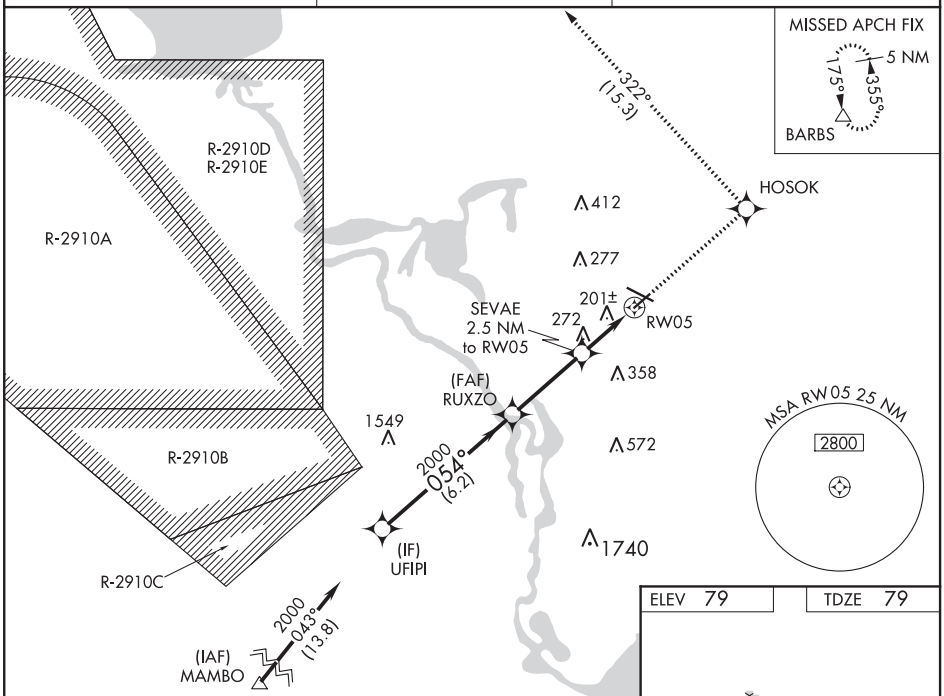

SE-3, 10 SEP 2020 to 05 NOV 2020

SE-3, 10 SEP 2020 to 05 NOV 2020

VGSI and RNAV glidepath not coincident (VGSI Angle 3.00/TCH 52).

3000	HOSOK	tr 322°	BARBS

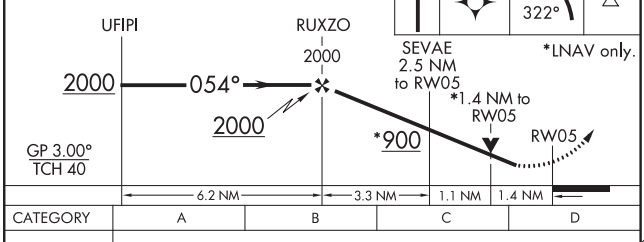

CATEGORY	A	B	C	D
LPV DA	385-1 306 (400-1)			
LNAV/VNAV DA	577-1¾ 498 (500-1¾)			
LNAV MDA	580-1 501 (600-1)		580-1⅜ 501 (600-1⅜)	

ELEV 79 TDZE 79

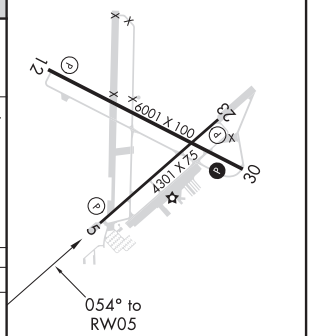

MIRL Rwys 5-23 and 12-30 L
REIL Rwys 12 and 30 L

DELAND, FLORIDA
Orig-C 18JUL19

DELAND MUNI-SIDNEY H TAYLOR FIELD (DED)
29°04'N-81°17'W

RNAV (GPS) RWY 5

WAAS CH 50300 W12A	APP CRS 122°	Rwy ldg 6001 TDZE 74 Apt Elev 79

RNAV (GPS) RWY 12
DELAND MUNI-SIDNEY H TAYLOR FIELD (DED)

RNP APCH.

For uncompensated Baro-VNAV systems, LNAV/VNAV NA below -15°C (5°F) or above 54°C (130°F). Baro-VNAV and VDP NA when using Daytona Beach Intl altimeter setting. Rwy 12 helicopter visibility reduction below ¾ SM NA. When local altimeter setting not received use Daytona Beach Intl altimeter setting increase all DA/MDA 40 feet, increase LNAV/VNAV visibility ¼ SM all Cats.

MISSED APPROACH: Climb to 2000 direct CUGAK then on track 139° to OAKIE and hold.

AWOS-3	DAYTONA APP CON	UNICOM
119.575	125.35 322.3	123.075 (CTAF) L

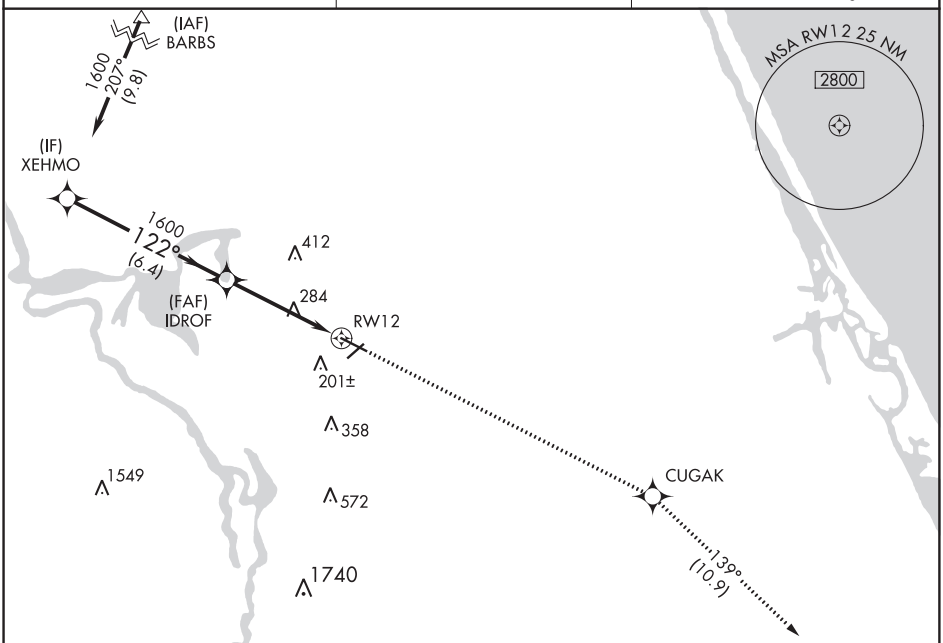

ELEV 79	TDZE 74

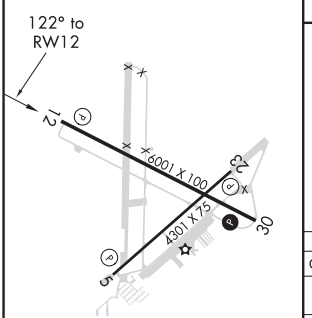

MIRL Rwys 5-23 and 12-30 L
REIL Rwys 12 and 30 L

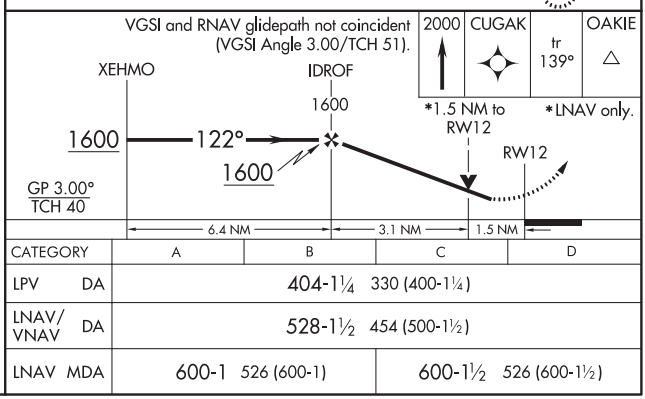

CATEGORY	A	B	C	D
LPV DA	404-1¼ 330 (400-1¼)			
LNAV/VNAV DA	528-1½ 454 (500-1½)			
LNAV MDA	600-1 526 (600-1)		600-1½ 526 (600-1½)	

SE-3, 10 SEP 2020 to 05 NOV 2020

SE-3, 10 SEP 2020 to 05 NOV 2020

DELAND, FLORIDA

AL-483 (FAA)

20254

RNAV (GPS) RWY 23

DELAND MUNI-SIDNEY H TAYLOR FIELD (DED)

WAAS CH 45700 W23A	APP CRS 234°	Rwy ldg 4301 TDZE 78 Apt Elev 79

RNP APCH.

For uncompensated Baro-VNAV systems, LNAV/VNAV NA below -15°C (5°F) or above 54°C (130°F). Baro-VNAV and VDP NA when using Daytona Beach Intl altimeter setting. Rwy 23 helicopter visibility reduction below ¾ SM NA. When local altimeter setting not received, use Daytona Beach Intl altimeter setting and increase all DA 38 feet and all MDA 40 feet, increase LPV visibility ⅛ SM all Cats.

MISSED APPROACH: Climb to 3000 direct RUXZO and on track 227° to MAMBO and hold.

AWOS-3	DAYTONA APP CON	UNICOM
119.575	125.35 322.3	123.075 (CTAF) L

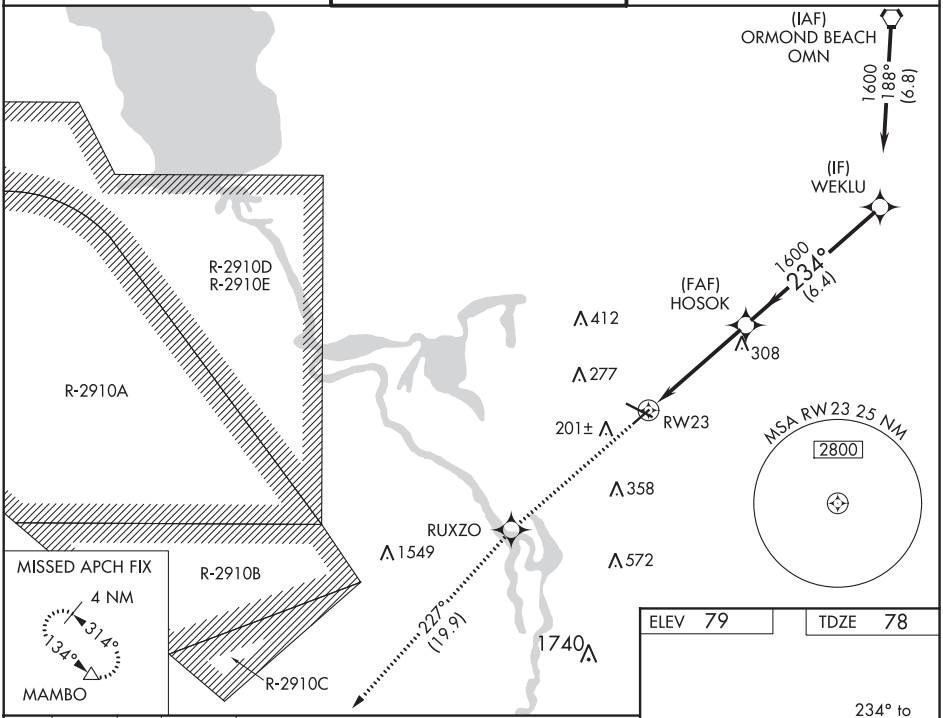

3000	RUXZO	tr 227°	MAMBO

VGSI and RNAV glidepath not coincident (VGSI Angle 3.00/TCH 67).

*LNAV only.

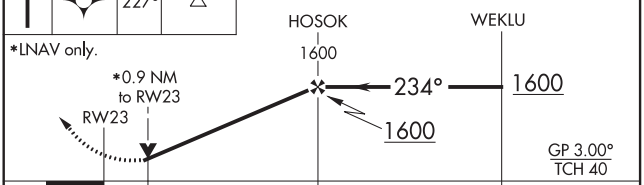

CATEGORY		A	B	C	D
LPV	DA	374-1 296 (300-1)			
LNAV/VNAV	DA	414-1¼ 336 (400-1¼)			
LNAV	MDA	420-1 342 (400-1)			

ELEV 79 TDZE 78

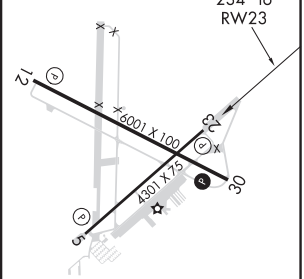

MIRL Rwys 5-23 and 12-30 L
REIL Rwys 12 and 30 L

SE-3, 10 SEP 2020 to 05 NOV 2020

SE-3, 10 SEP 2020 to 05 NOV 2020

APP CRS	Rwy ldg	6001
302°	TDZE	72
	Apt Elev	79

RNAV (GPS) RWY 30
DELAND MUNI-SIDNEY H TAYLOR FIELD (DED)

RNP APCH.

Rwy 30 helicopter visibility reduction below ¾ SM NA. VDP NA when using Daytona Beach Intl altimeter setting. When local altimeter setting not received, use Daytona Beach Intl altimeter setting and increase all MDAs 40 feet.

MISSED APPROACH: Climb to 3000 direct XEHMO and right turn on track 027° direct BARBS and hold.

AWOS-3	DAYTONA APP CON	UNICOM
119.575	125.35 322.3	123.075 (CTAF) L

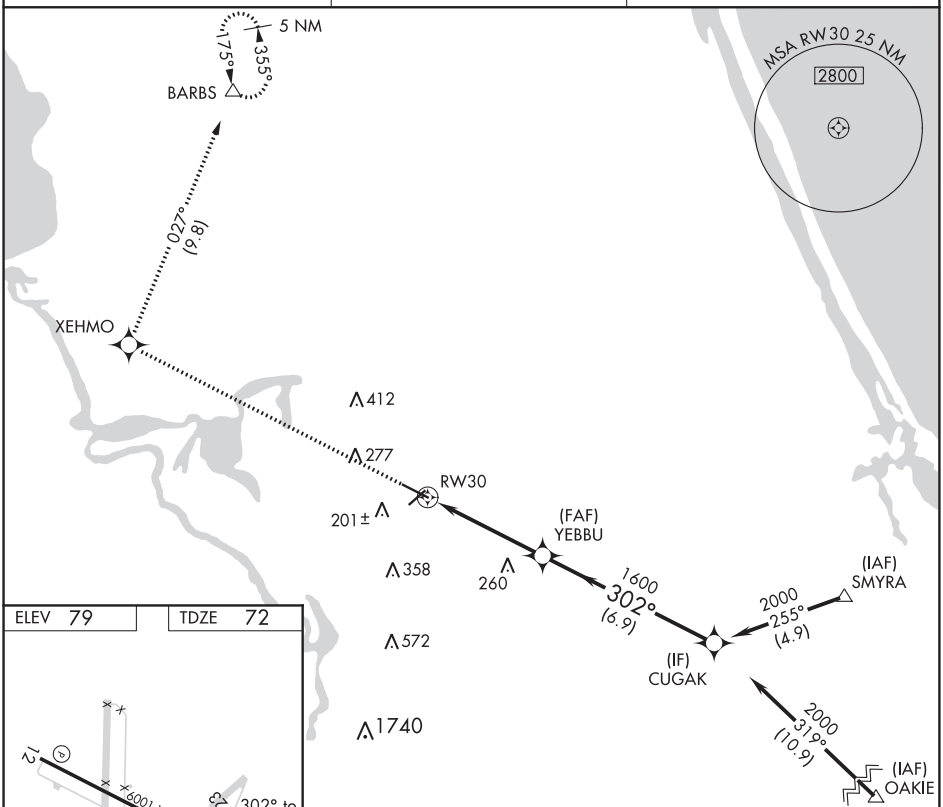

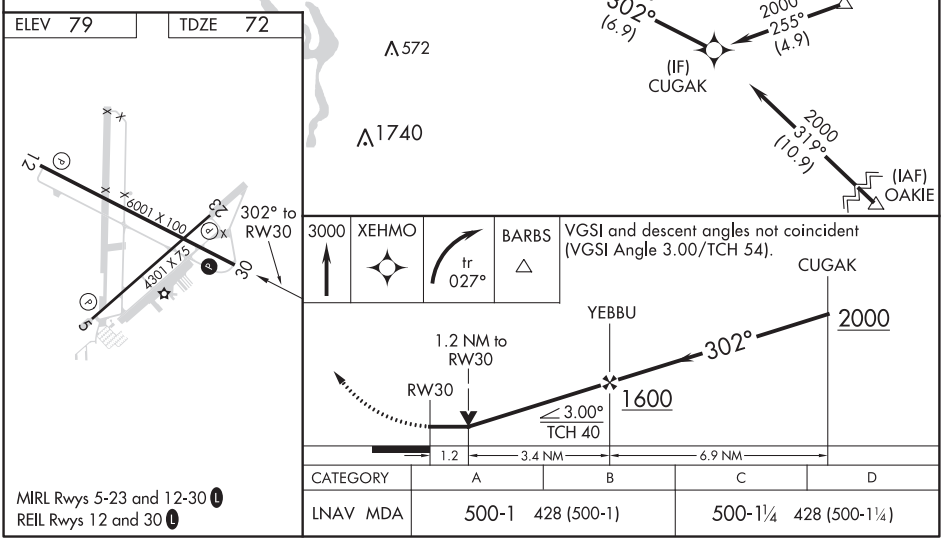

CATEGORY	A	B	C	D
LNAV MDA	500-1 428 (500-1)		500-1¼ 428 (500-1¼)	

MIRL Rwys 5-23 and 12-30 L
REIL Rwys 12 and 30 L

SE-3, 10 SEP 2020 to 05 NOV 2020

DESTIN, FLORIDA

AL-5680 (FAA)

20254

RNAV (GPS) RWY 14
DESTIN EXECUTIVE (DTS)

WAAS CH 48923 W14A	APP CRS 143°	Rwy ldg 5001 TDZE 22 Apt Elev 22

For uncompensated Baro-VNAV systems, LNAV/VNAV NA below 0°C (32°F) or above 54°C (130°F). Baro-VNAV and VDP NA when using Crestview altimeter setting. Rwy 14 helicopter visibility reduction below ¾ SM NA. DME/DME RNP-0.3 NA. When local altimeter setting not received, use Crestview altimeter setting and increase all DA/MDA 80 feet; increase LPV all Cats visibility ⅛ SM, LNAV/VNAV all Cats visibility ⅜ SM, increase LNAV Cats C and D ⅛ SM, and Circling Cats C and D ¼ SM.

MISSED APPROACH: Climb to 2000 direct AJLIP and hold.

ATIS	EGLIN APP CON	DESTIN TOWER ★	GND CON	CLNC DEL	CLNC DEL	UNICOM
133.925	132.1 360.6	118.45 (CTAF) L	121.6	121.6	127.7 377.2 (When twr closed)	123.075

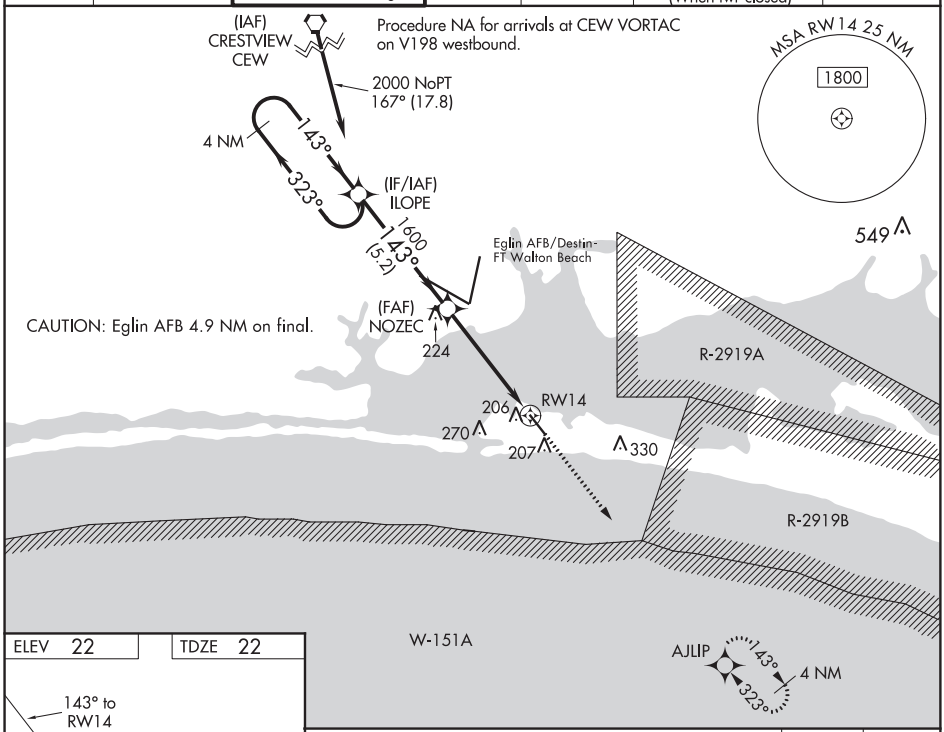

ELEV 22 | TDZE 22

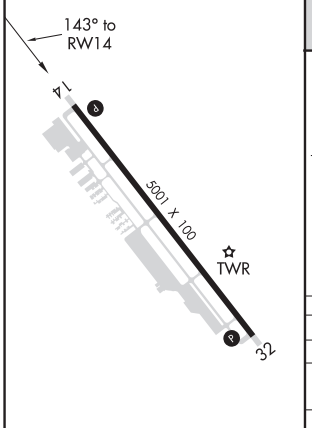

HIRL Rwy 14-32

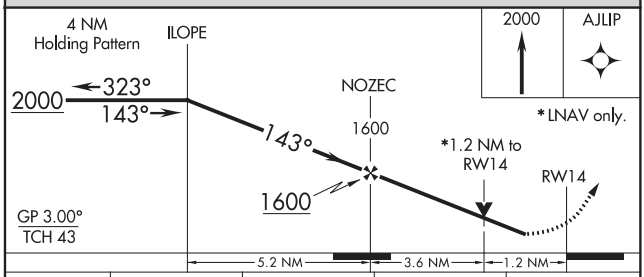

CATEGORY	A	B	C	D
LPV DA	272-1 250 (300-1)			
LNAV/VNAV DA	367-1⅛ 345 (400-1⅛)			
LNAV MDA	460-1 438 (500-1)		460-1¼ 438 (500-1¼)	
C CIRCLING	580-1 558 (600-1)		680-1¾ 658 (700-1¾)	680-2 658 (700-2)

SE-3, 10 SEP 2020 to 05 NOV 2020

SE-3, 10 SEP 2020 to 05 NOV 2020

WAAS CH 56623 W32A	APP CRS 323°	Rwy ldg 5001 TDZE 20 Apt Elev 22

RNAV (GPS) RWY 32
DESTIN EXECUTIVE (DTS)

Rwy 32 helicopter visibility reduction below ¾ SM NA. DME/DME RNP-0.3 NA. VDP NA when using Crestview altimeter setting. When local altimeter setting not received, use Crestview altimeter setting and increase all MDA 80 feet; increase LP Cats C and D visibility ¼ SM, increase LNAV Cats C and D visibility ⅜ SM, and increase Circling Cat C visibility ¼ SM.

MISSED APPROACH: Climbing left turn to 2000 direct AJLIP and hold.

ATIS	EGLIN APP CON	DESTIN TOWER ★	GND CON	CLNC DEL	CLNC DEL	UNICOM
133.925	132.1 360.6	118.45 (CTAF) L	121.6	121.6	127.7 377.2 (When twr closed)	123.075

Procedure NA for arrival on CEW VORTAC airway radials 073 CW 088.

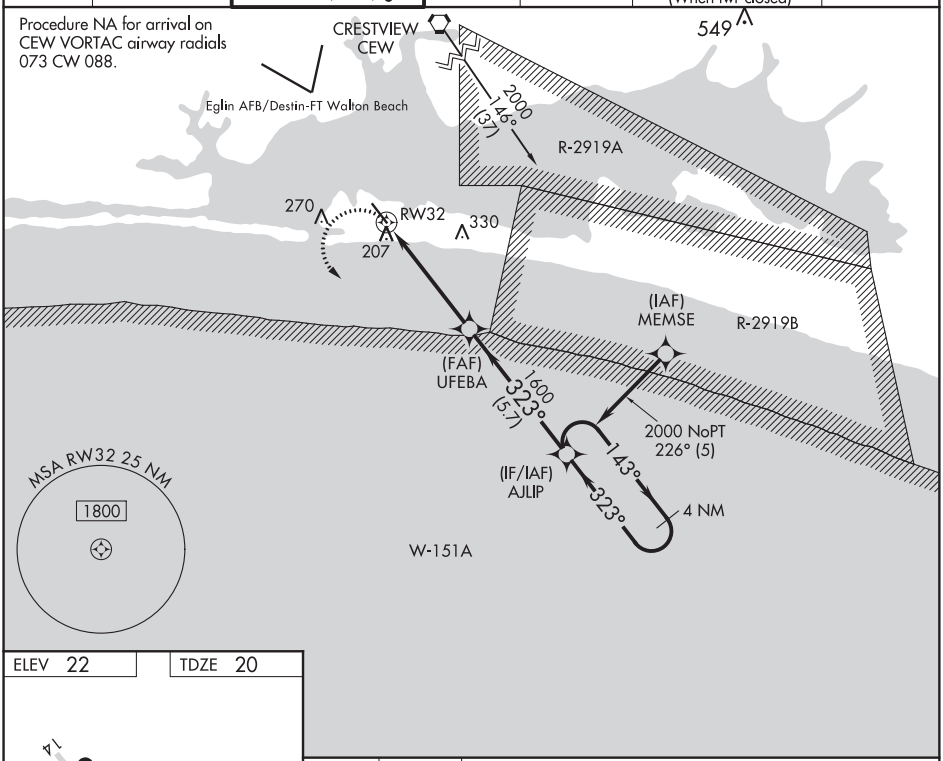

ELEV 22 | TDZE 20

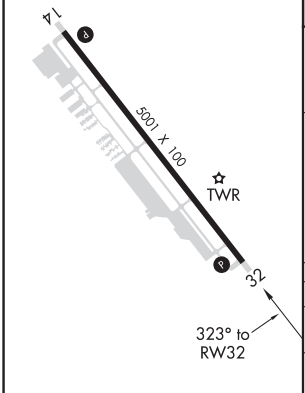

HIRL Rwy 14-32

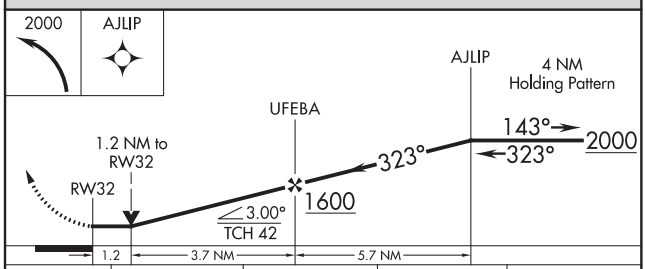

CATEGORY	A	B	C	D
LP MDA	440-1 420 (500-1)		440-1⅛	420 (500-1⅛)
LNAV MDA	540-1 520 (600-1)		540-1⅜	520 (600-1⅜)
C CIRCLING	580-1 558 (600-1)		680-1¾ 658 (700-1¾)	680-2 658 (700-2)

SE-3, 10 SEP 2020 to 05 NOV 2020
SE-3, 10 SEP 2020 to 05 NOV 2020

20254

AIRPORT DIAGRAM

AL-5680 (FAA)

DESTIN EXECUTIVE (DTS)
DESTIN, FLORIDA

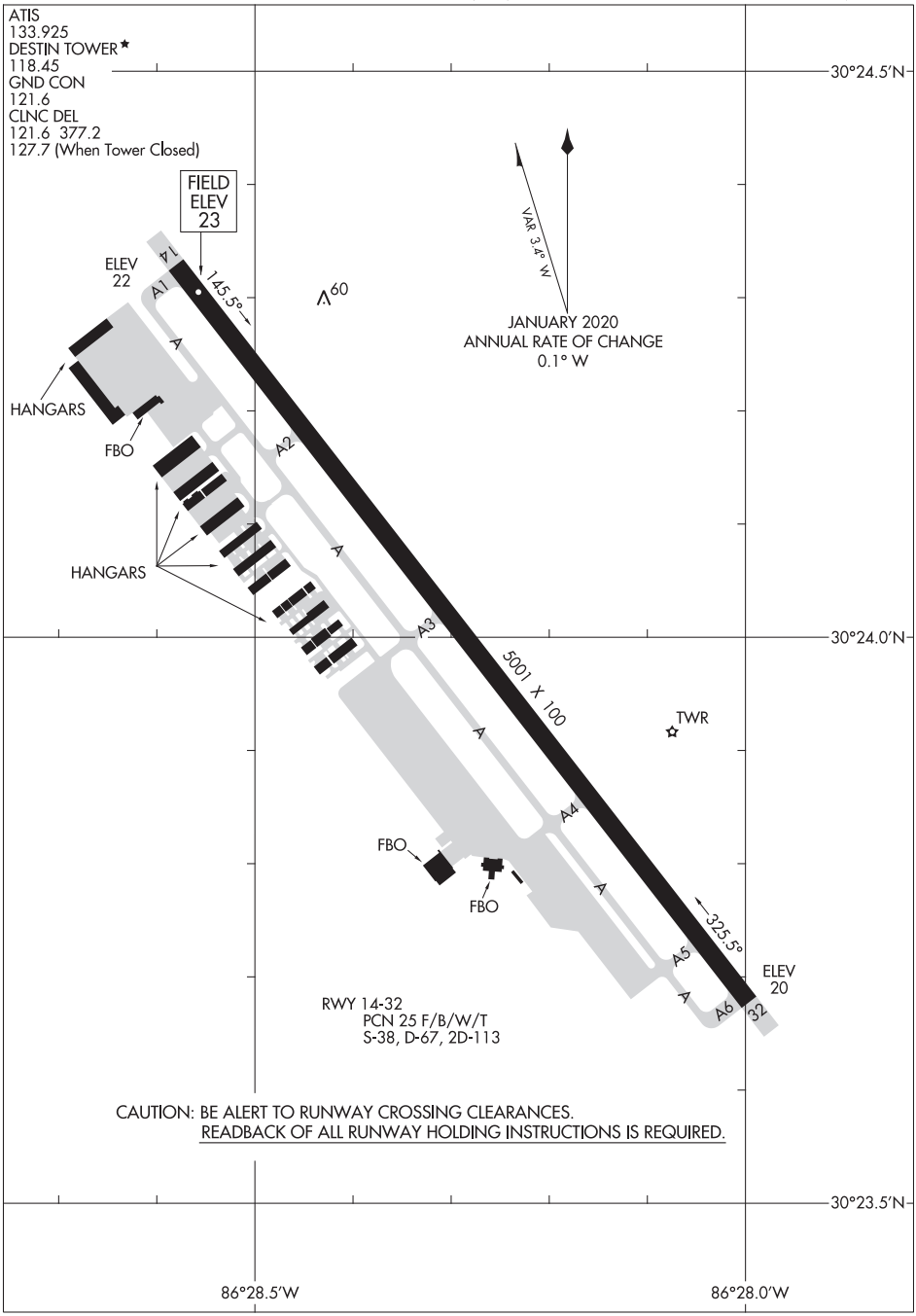

SE-3, 10 SEP 2020 to 05 NOV 2020

SE-3, 10 SEP 2020 to 05 NOV 2020

AIRPORT DIAGRAM
20254

DESTIN, FLORIDA
DESTIN EXECUTIVE (DTS)

VALPARAISO, FLORIDA

ILS or LOC RWY 18

LOC I-EGI	APCH CRS	Rwy ldg / THRE / Arpt Elev
111.7	183°	8025 / 189 / 195

AL-699 [USAF] DUKE FLD (EGLIN AF AUX NR3) (KEGI)

* When ALS inop, increase RVR to 40, vis to ¾ mile.
** When ALS inop, increase RVR to 55, vis to 1 mile.

ALSF-1

MISSED APPROACH: Climb on DWG R-359 to 8.5 DME (RUDDR), then climbing left turn to 2300 direct DWG R-030/23 DME (PAPPY) and hold.

ATIS ★	EGLIN APP CON	DUKE TOWER ★	GND CON
244.575	125.1 281.45 (271°- 089°) 132.1 360.6 (090°- 270°)	133.2 290.425	123.25 251.125

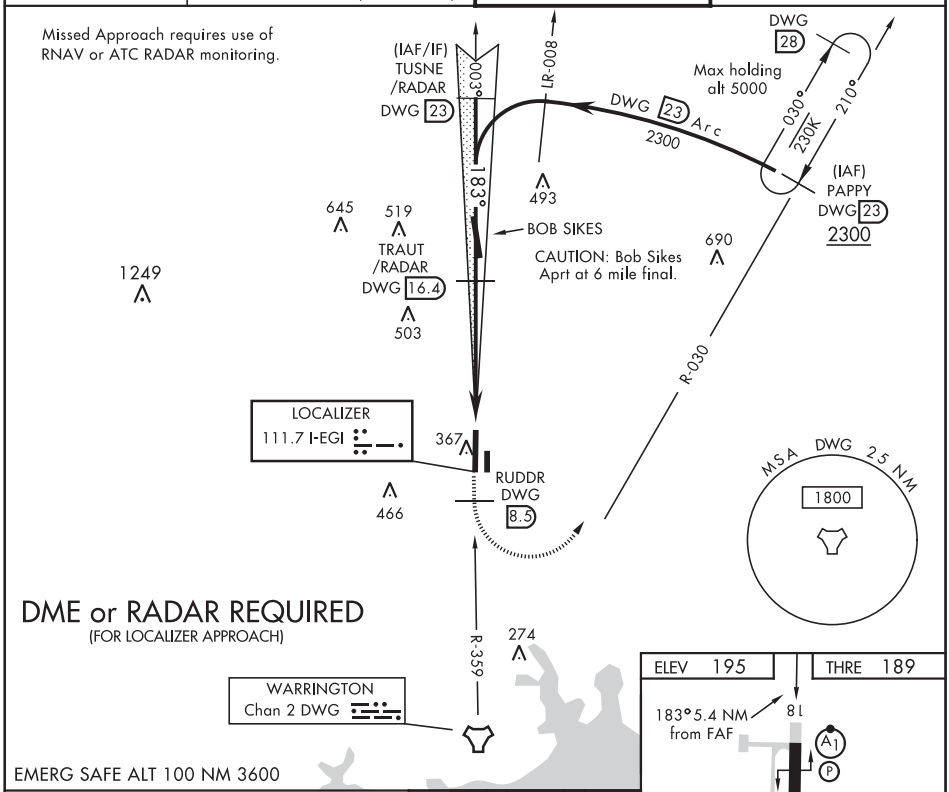

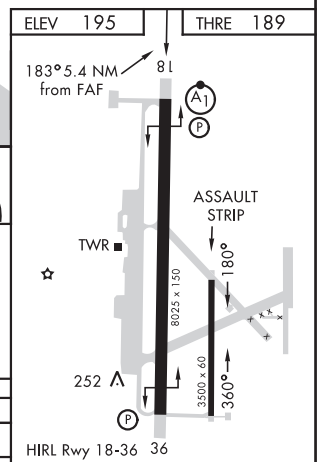

CATEGORY	A	B	C	D	E
S-ILS 18 *	389/24		200 (200-½)		
S-LOC 18 **	560/24 371 (400-½)		560/35 371 (400-⅝)		
CIRCLING	700-1 505 (600-1)		700-1½ 505 (600-1½)	820-2 625 (700-2)	840-2¼ 645 (700-2¼)

FAF to MAP 4.9 NM					
Knots	60	90	120	150	180
Min:Sec	4:54	3:16	2:27	1:58	1:38

SE-3, 10 SEP 2020 to 05 NOV 2020

SE-3, 10 SEP 2020 to 05 NOV 2020

VALPARAISO, FLORIDA 30°39′N-86°31′W DUKE FLD (EGLIN AF AUX NR3) (KEGI)

Amdt 4 24MAY18

ILS or LOC RWY 18

VALPARAISO, FLORIDA

RNAV (GPS) RWY 18

APCH CRS	Rwy ldg	8025
183°	THRE	189
	Arpt Elev	195

AL-699 [USAF] DUKE FLD (EGLIN AF AUX NR3) (KEGI)

DME/DME RNP-0.3 NA

ALSF-1

MISSED APPROACH: Climb straight ahead to 3000 direct WUTAR and hold.

ATIS ★	EGLIN APP CON	DUKE TOWER ★	GND CON
244.575	125.1 281.45 (271°- 089°) 132.1 360.6 (090°- 270°)	133.2 290.425	123.25 251.125

Prodecure not useable at times due to restricted area activity.

(IAF) OWNEE 3000

2200 093° (9.1)

(IAF/IF) JAROV

2200 273° (9.1)

(IAF) JIVES 3000

2100 183° (8.7)

For uncompensated Baro-VNAV systems, LNAV/VNAV NA below -15°C (5°F).

340

723

BOB SIKES

CAUTION: BOB SIKES Arpt at 6 NM final

(FAF) ROXXI

348

RW18

466

WUTAR

Max holding alt 3000

004° 265K 184°

5 NM

MSA RW18 25 NM

2400

EMERG SAFE ALT 100 NM 3000

3000

WUTAR

VGSI and descent angles not coincident

JAROV

2200

ROXXI

183°

1.2 NM to RW18

RW18

2100

GS 3.00°
TCH 57

5.7 NM

ELEV 195 THRE 189

183° to RW18

8 L

ASSAULT STRIP

TWR

356

282

8025 x 150

180°

3500 x 60

360°

36

HIRL Rwy 18-36

CATEGORY	A	B	C	D	E
LNAV/VNAV DA	560/37 371 (400-¾)				
LNAV MDA	640/24 451 (500-½)		640/45 451 (500-⅞)		
CIRCLING	700-1 505 (600-1)		700-1½ 505 (600-1½)	820-2 625 (700-2)	840-2¼ 645 (700-2¼)

SE-3, 10 SEP 2020 to 05 NOV 2020

SE-3, 10 SEP 2020 to 05 NOV 2020

VALPARAISO, FLORIDA

RNAV (GPS) RWY 36

APCH CRS	Rwy ldg	8025
003°	THRE	190
	Arpt Elev	195

AL-699 [USAF] DUKE FLD (EGLIN AF AUX NR3) (KEGI)

MISSED APPROACH: Climb straight ahead to 2000 direct MUMMA and hold.

ATIS ★	EGLIN APP CON	DUKE TOWER ★	GND CON
244.575	125.1 281.45 (271°- 089°) 132.1 360.6 (090°- 270°)	133.2 290.425	123.25 251.125

DME/DME RNP-0.3 NA

Procedure not useable at times due to restricted area activity.

5 NM

Max holding alt 4000

001° 265K 181°

MUMMA

348

466

RW36

(FAF) HIMUM

1800 003° (6)

346

(IAF/IF) JRAYY

515

1800 052° (8.0)

1800 312° (8.0)

(IAF) DNESS 1800

(IAF) JONYJ 1800

MSA RW36 25 NM 2400

EMERG SAFE ALT 100 NM 3600

2000

MUMMA

HIMUM

JRAYY

003°

1800

1800

1.3 NM to RW36

RW36

003°

2.94° TCH 50

5 NM

ELEV 195

THRE 190

18

A1

P

ASSAULT STRIP

TWR

356

282

8025 x 150

180°

3500 x 60

360°

P 36

HIRL Rwy 18-36

003° to RW36

CATEGORY	A	B	C	D	E
LNAV MDA	660-1 470 (500-1)		660-1⅜ 470 (500-1⅜)		
CIRCLING	700-1 505 (600-1)		700-1½ 505 (600-1½)	820-2 625 (700-2)	840-2¼ 645 (700-2¼)

SE-3, 10 SEP 2020 to 05 NOV 2020

VALPARAISO, FLORIDA

20086

VOR-B

VORTAC CEW 115.9 Chan 106	APCH CRS 140°	Rwy ldg NA THRE NA Arpt Elev 195	AL-699 [USAF]	DUKE FLD (EGLIN AF AUX NR3) (KEGI)

MISSED APPROACH: Climbing left turn to 2000 direct CEW VORTAC and hold.

ATIS ★	EGLIN APP CON	DUKE TOWER ★	GND CON
244.575	125.1 281.45 (271°- 089°) 132.1 360.6 (090°- 270°)	133.2 290.425	123.25 251.125

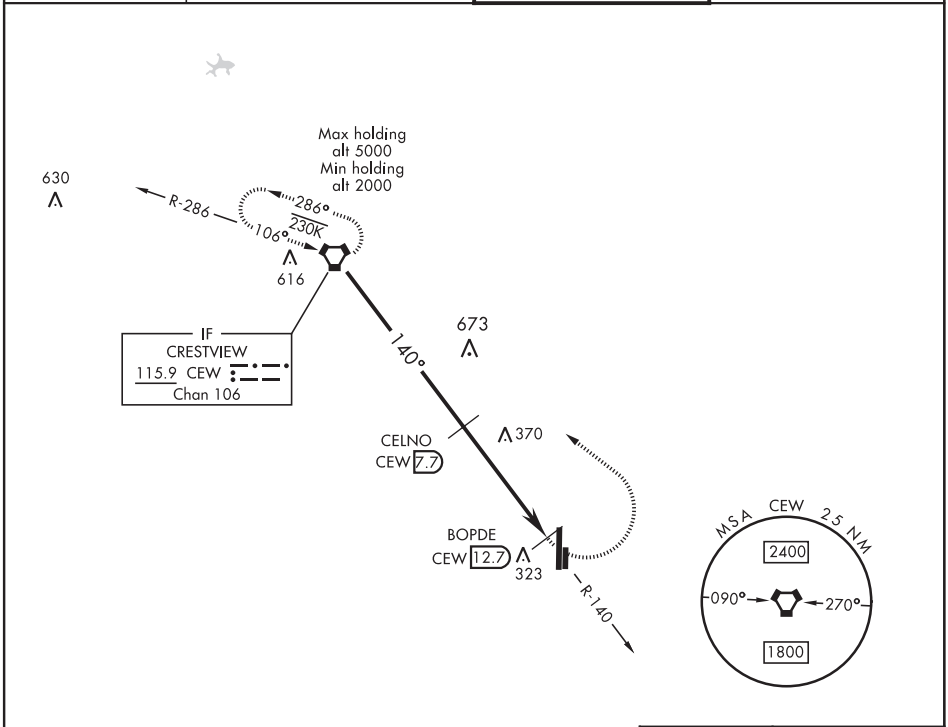

DME REQUIRED

EMERG SAFE ALT 100 NM 3500

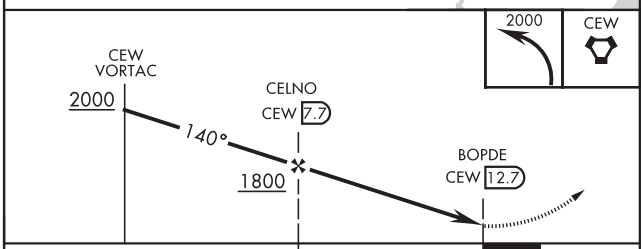

CATEGORY	A	B	C	D	E
CIRCLING	680-1 485 (500-1)		680-1½ 485 (500-1½)	820-2 625 (700-2)	820-2¼ 625 (700-2¼)

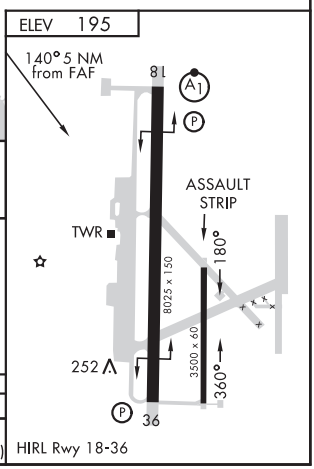

SE-3, 10 SEP 2020 to 05 NOV 2020

SE-3, 10 SEP 2020 to 05 NOV 2020

VALPARAISO, FLORIDA

TACAN RWY 18

TACAN DWG Chan 2	APCH CRS 180°	Rwy ldg 8025 THRE 189 Arpt Elev 195

AL-699 [USAF] DUKE FLD (EGLIN AF AUX NR3) (KEGI)

* When ALS inop, increase CAT AB RVR to 55, vis to 1 mile, CAT CDE vis to 1⅛ miles.

ALSF-1 A1

MISSED APPROACH: Climb on DWG R-360 to 9 DME (BUBBE), then climbing left turn to 2300 direct DWG R-030/23 DME (PAPPY) and hold.

ATIS ★	EGLIN APP CON	DUKE TOWER ★	GND CON
244.575	125.1 281.45 (271°- 089°) 132.1 360.6 (090°- 270°)	133.2 290.425	123.25 251.125

Missed Approach requires use of RNAV or ATC RADAR monitoring.

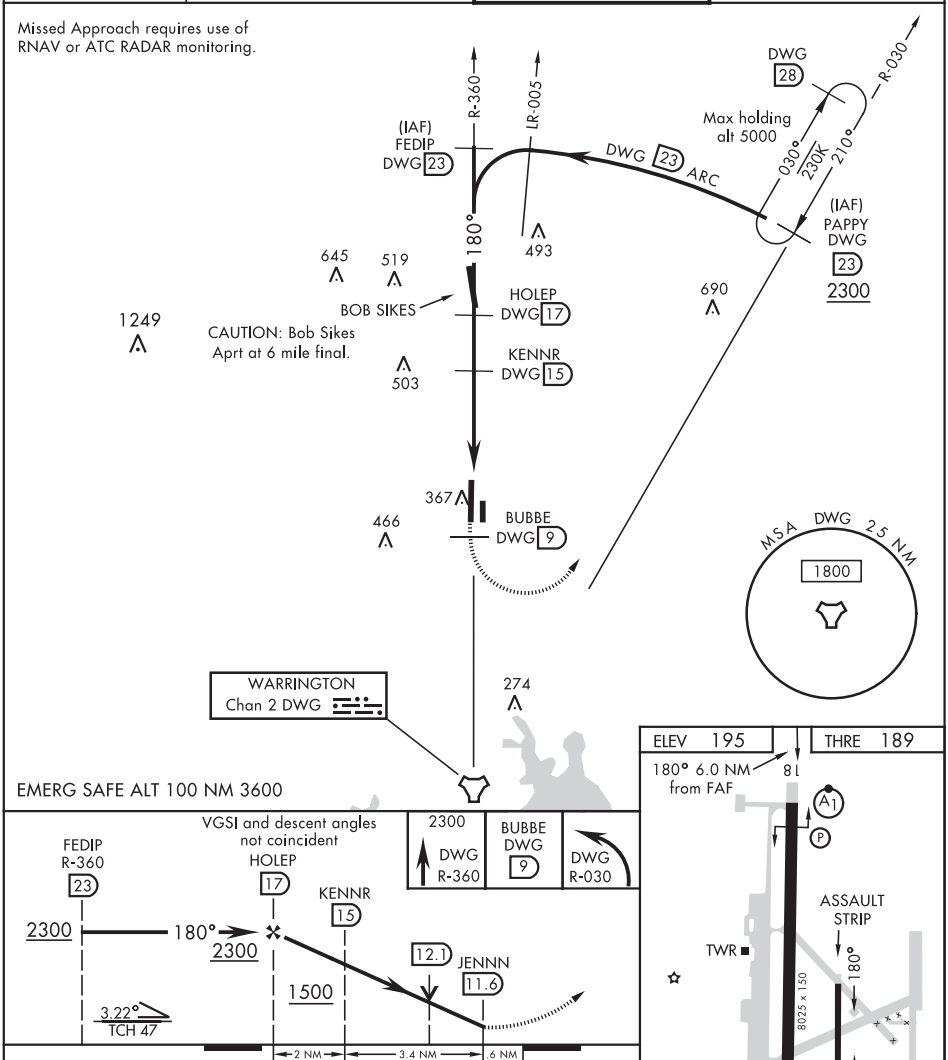

CATEGORY	A	B	C	D	E
S-18*	560/24 371 (400-½)		560/35 371 (400-⅝)		
CIRCLING	700-1 505 (600-1)		700-1½ 505 (600-1½)	820-2 625 (700-2)	840-2¼ 645 (700-2¼)

SE-3, 10 SEP 2020 to 05 NOV 2020

SE-3, 10 SEP 2020 to 05 NOV 2020

VALPARAISO, FLORIDA 30°39′N-86°31′W DUKE FLD (EGLIN AF AUX NR3) (KEGI)

Amdt 5 08JAN15

TACAN RWY 18

VALPARAISO, FLORIDA

TACAN RWY 36

TACAN Chan	DWG 2	APCH CRS 359°	Rwy ldg 8025 THRE 190 Arpt Elev 195	AL-699 [USAF]	DUKE FLD (EGLIN AF AUX NR3)	(KEGI)

† MISSED APPROACH: Climbing left turn to 2000 direct DWG R-293/7 DME (VADEN) and hold.

ATIS ★	EGLIN APP CON	DUKE TOWER ★	GND CON
244.575	125.1 281.45 (271°- 089°) 132.1 360.6 (090°- 270°)	133.2 290.425	123.25 251.125

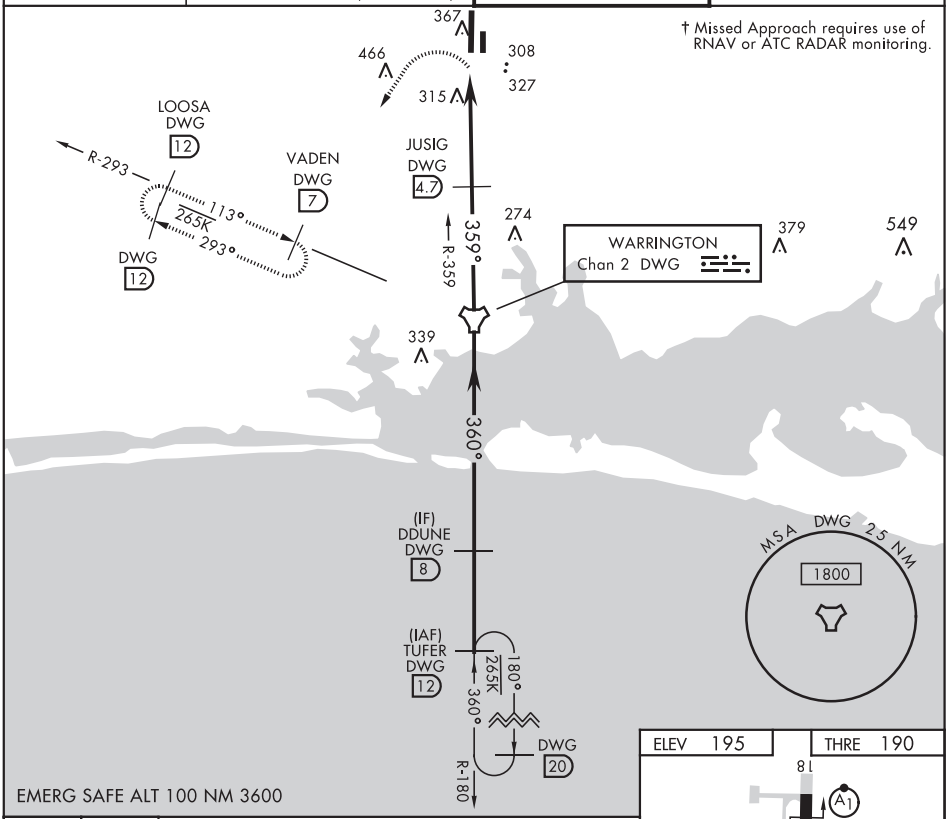

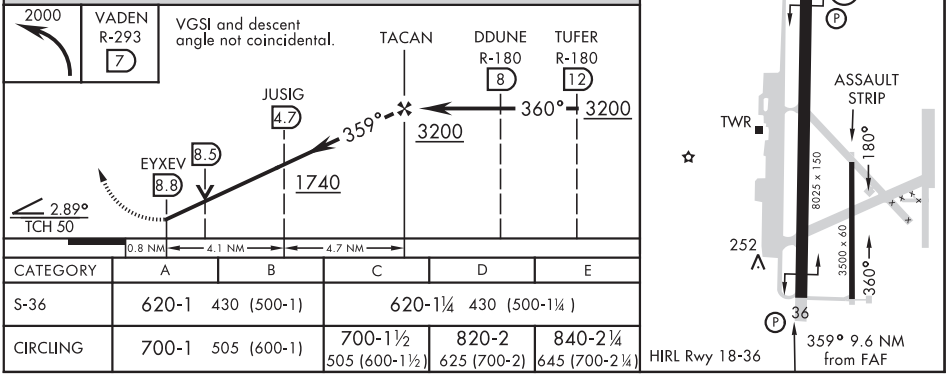

CATEGORY	A	B	C	D	E
S-36	620-1 430 (500-1)		620-1¼ 430 (500-1¼)		
CIRCLING	700-1 505 (600-1)		700-1½ 505 (600-1½)	820-2 625 (700-2)	840-2¼ 645 (700-2¼)

SE-3, 10 SEP 2020 to 05 NOV 2020

SE-3, 10 SEP 2020 to 05 NOV 2020

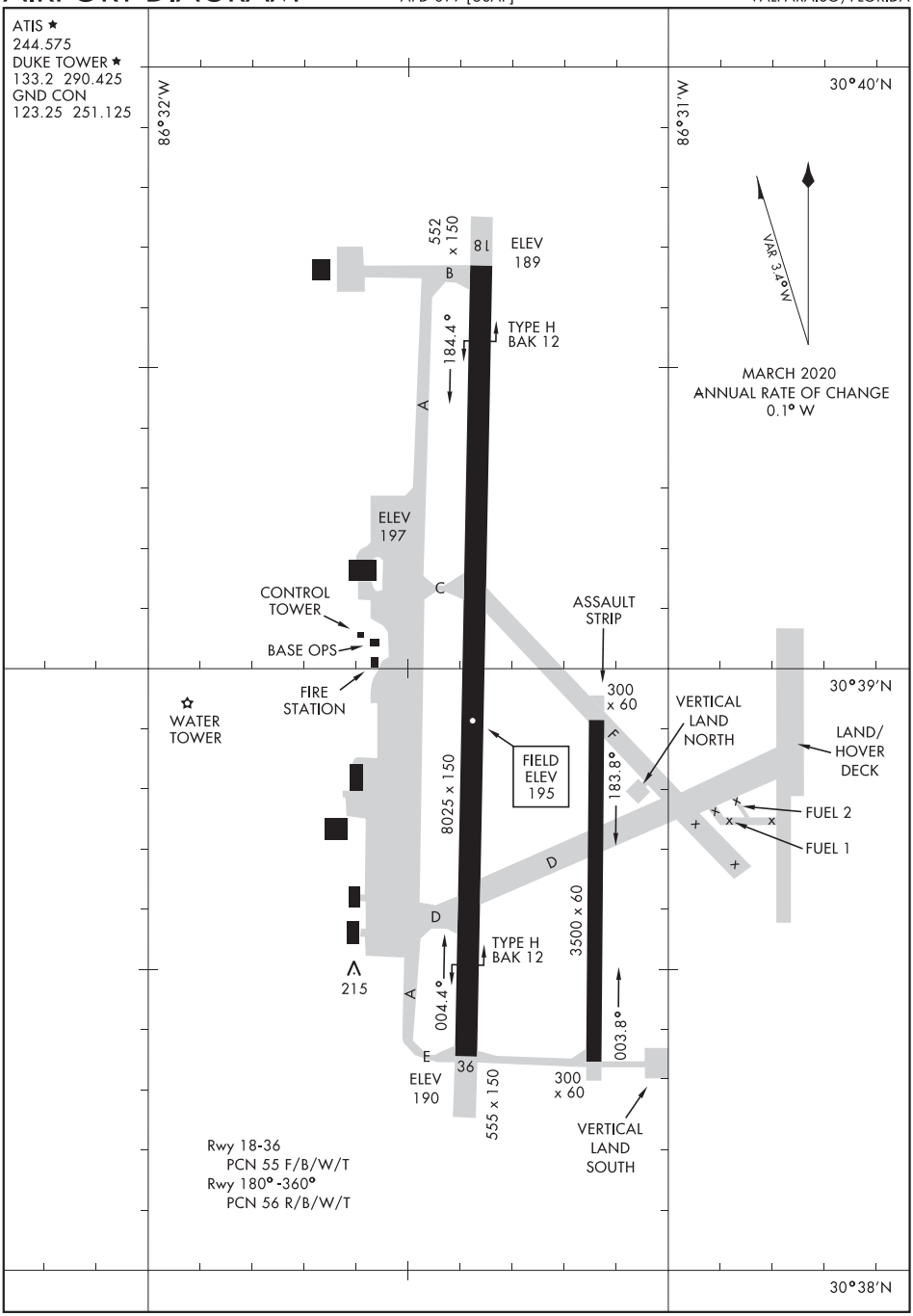

SE-3, 10 SEP 2020 to 05 NOV 2020

SE-3, 10 SEP 2020 to 05 NOV 2020

DUNNELLON, FLORIDA AL-9138 (FAA) 19283

WAAS CH 48828 W23A	APP CRS 230°	Rwy ldg 5000 TDZE 65 Apt Elev 65

RNAV (GPS) RWY 23
MARION COUNTY (X35)

RNP APCH.

NA

Rwy 23 helicopter visibility reduction below 1 SM NA. Use Ocala altimeter setting; when not received, use Leesburg altimeter setting and increase all MDAs 60 feet and increase LP and LNAV Cats C and D visibility ⅛ SM. Procedure NA at night.

MISSED APPROACH: Climb to 3000 direct ALICS and hold, continue climb-in-hold to 3000.

OCF AWOS-3PT	JACKSONVILLE APP CON	UNICOM
128.125	118.6 251.15	122.8 (CTAF) L

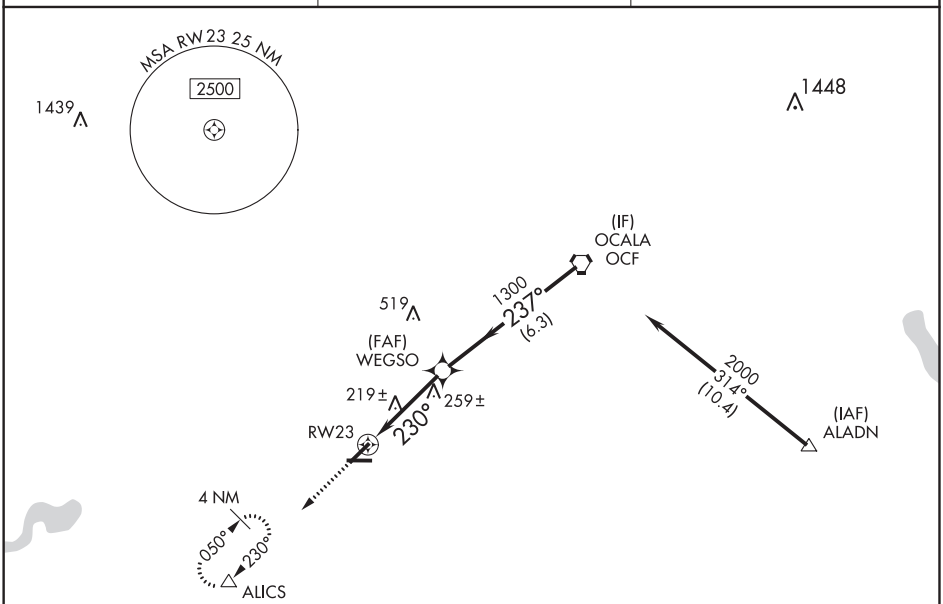

ELEV 65 TDZE 65

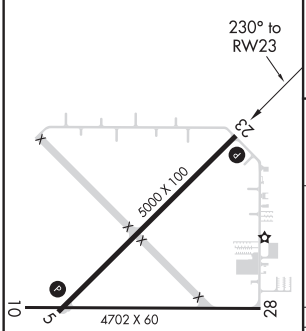

MIRL Rwy 5-23 and 10-28 L

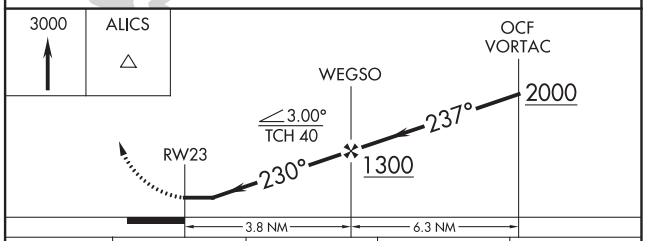

CATEGORY	A	B	C	D
LP MDA	500-1 435 (500-1)		500-1¼ 435 (500-1¼)	
LNAV MDA	540-1 475 (500-1)		540-1⅜ 475 (500-1⅜)	
CIRCLING	540-1 475 (500-1)	560-1 495 (500-1)	560-1½ 495 (500-1½)	620-2 555 (600-2)

SE-3, 10 SEP 2020 to 05 NOV 2020

SE-3, 10 SEP 2020 to 05 NOV 2020

VALPARAISO, FLORIDA

ILS W or LOC W RWY 19

AL-436 [USAF] EGLIN AFB/DESTIN-FT WALTON BEACH (KVPS)

LOC/DME I-CAH	APCH CRS	Rwy ldg 10,001
109.1	192°	THRE 60
Chan 28		Arpt Elev 84

* When ALS inop, increase CAT ABCDE RVR to 40 and vis to ¾ mile.
** When ALS inop, increase CAT AB RVR to 55 and vis to 1 mile, CAT CDE RVR to 60 and vis to 1⅛ miles.

ALSF-1 (A1)

MISSED APPROACH: Climb straight ahead to 3000 to CEW R-170/35 DME (MRCEE), then as directed by ATC.

ATIS ★	EGLIN APP CON	EGLIN TOWER	GND CON	CLNC DEL
134.625 273.5	125.1 281.45 271°- 089° 132.1 360.6 090°- 270°	118.2 353.65	121.8 335.8	127.7 377.2

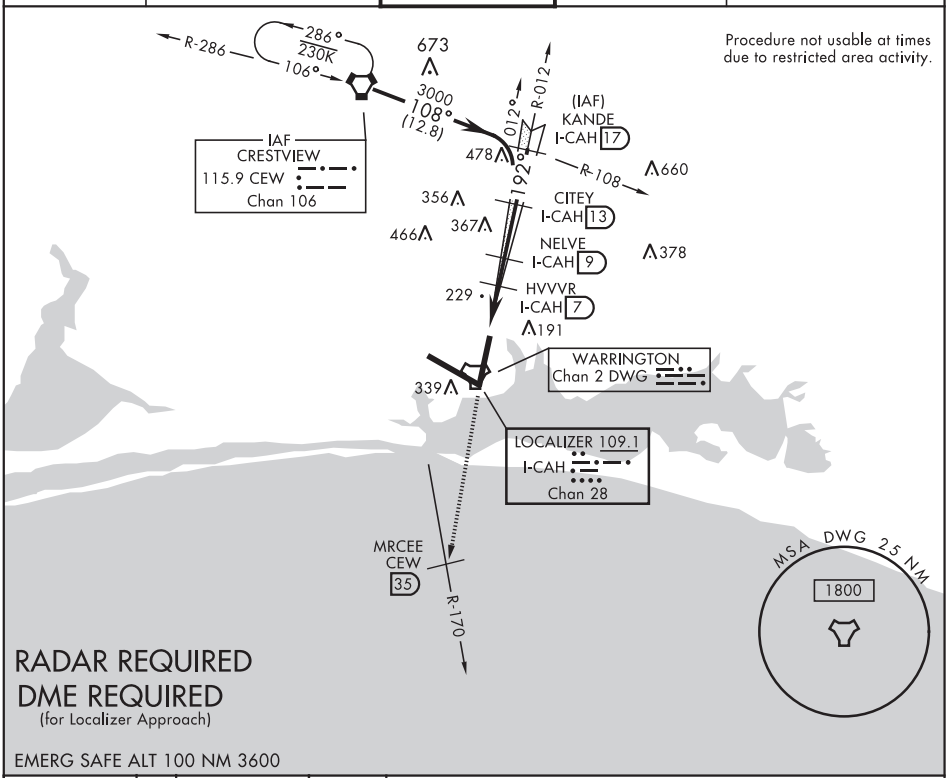

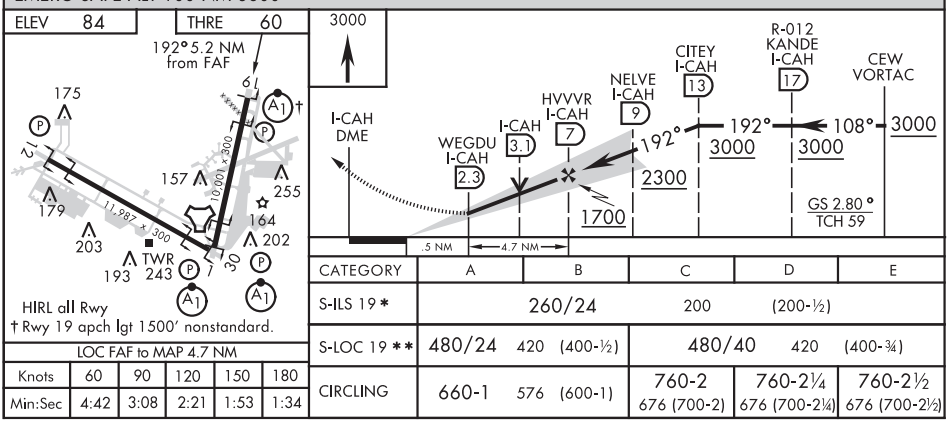

LOC FAF to MAP 4.7 NM					
Knots	60	90	120	150	180
Min:Sec	4:42	3:08	2:21	1:53	1:34

CATEGORY	A	B	C	D	E
S-ILS 19 ★	260/24		200 (200-½)		
S-LOC 19 ★★	480/24 420 (400-½)		480/40 420 (400-¾)		
CIRCLING	660-1 576 (600-1)		760-2 676 (700-2)	760-2¼ 676 (700-2¼)	760-2½ 676 (700-2½)

VALPARAISO, FLORIDA 30°29′N-86°32′W EGLIN AFB/DESTIN-FT WALTON BEACH (KVPS)

Amdt 5 17OCT13

ILS W or LOC W RWY 19

SE-3, 10 SEP 2020 to 05 NOV 2020

19283

VALPARAISO, FLORIDA

ILS X or LOC X RWY 19

AL-436 [USAF] EGLIN AFB/DESTIN-FT WALTON BEACH (KVPS)

LOC I-CAH	APCH CRS	Rwy ldg 10,001 THRE 60 Arpt Elev 84
109.1	192°	

* When ALS inop, increase CAT ABCDE RVR to 40 and vis to ¾ mile.
** When ALS inop, increase CAT AB RVR to 55 and vis 1 mile, CAT CDE RVR to 60 and vis to 1⅛ miles.

ALSF-1

MISSED APPROACH: Climb to 2200 on DWG R-180 to 12 DME/TUFER and hold.

ATIS ★	EGLIN APP CON	EGLIN TOWER	GND CON	CLNC DEL
134.625 273.5	125.1 281.45 271°- 089° 132.1 360.6 090°- 270°	118.2 353.65	121.8 335.8	127.7 377.2

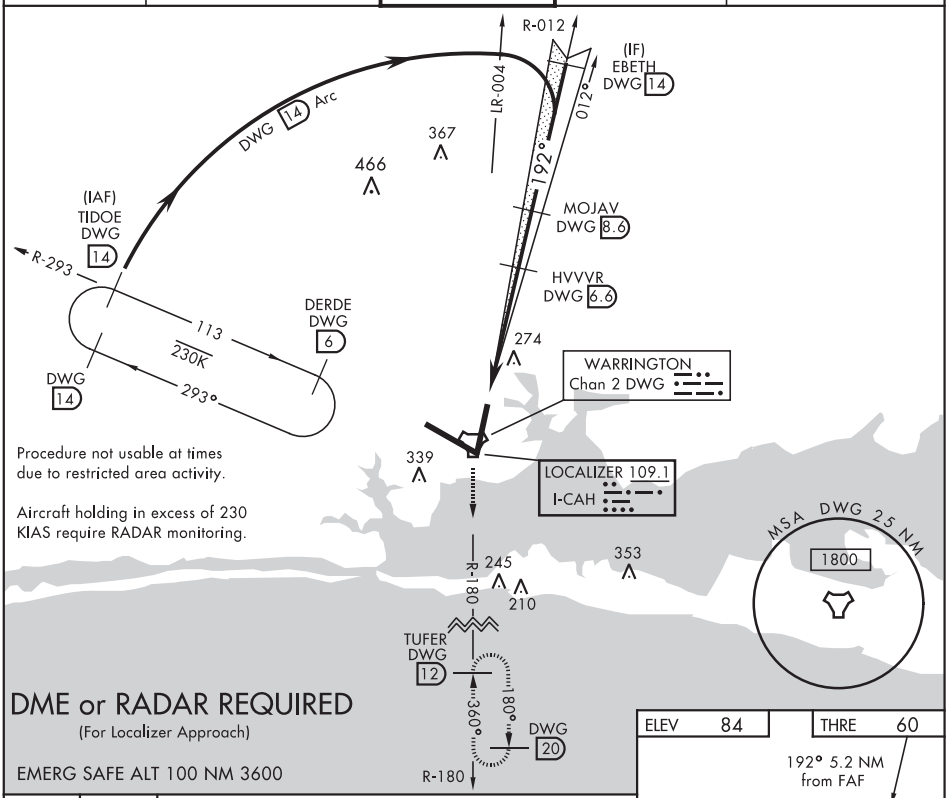

Procedure not usable at times due to restricted area activity.

Aircraft holding in excess of 230 KIAS require RADAR monitoring.

DME or RADAR REQUIRED

(For Localizer Approach)

EMERG SAFE ALT 100 NM 3600

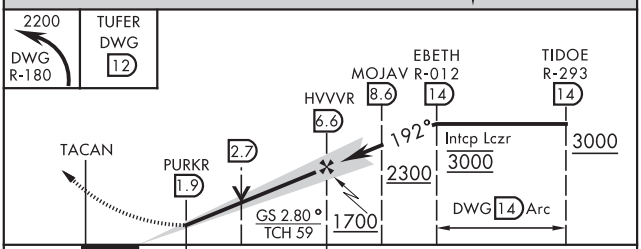

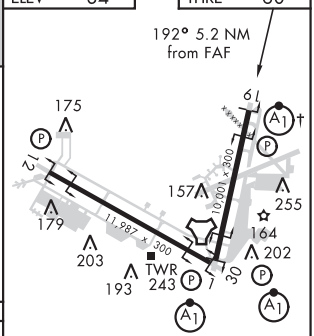

HIRL all Rwy
† Rwy 19 apch lgt 1500′ nonstandard.

CATEGORY	A	B	C	D	E
S-ILS 19 ★	260/24 200 (200-½)				
S-LOC 19 ★★	480/24 420 (400-½)		480/40 420 (400-¾)		
CIRCLING	660-1 576 (600-1)		760-2 676 (700-2)	760-2¼ 676 (700-2¼)	760-2½ 676 (700-2½)

LOC FAF to MAP 4.7 NM					
Knots	60	90	120	150	180
Min:Sec	4:42	3:08	2:21	1:53	1:34

VALPARAISO, FLORIDA

ILS Y or LOC Y RWY 30

AL-436 [USAF] EGLIN AFB/DESTIN-FT WALTON BEACH (KVPS)

LOC I-VPS	APCH CRS	Rwy ldg 11,987
109.1	300°	THRE 49
Chan 28		Arpt Elev 84

* When ALS inop, increase RVR to 40, vis to ¾ mile.
** When ALS inop, increase RVR to 55, vis to 1 mile.

ALSF-1

†MISSED APPROACH: Climb straight ahead to 600, then climbing right turn to 3000, intercept CEW VORTAC R-170 to CEW and hold.

ATIS ★	EGLIN APP CON	EGLIN TOWER	GND CON	CLNC DEL
134.625 273.5	125.1 281.45 271°- 089° 132.1 360.6 090°- 270°	118.2 353.65	121.8 335.8	127.7 377.2

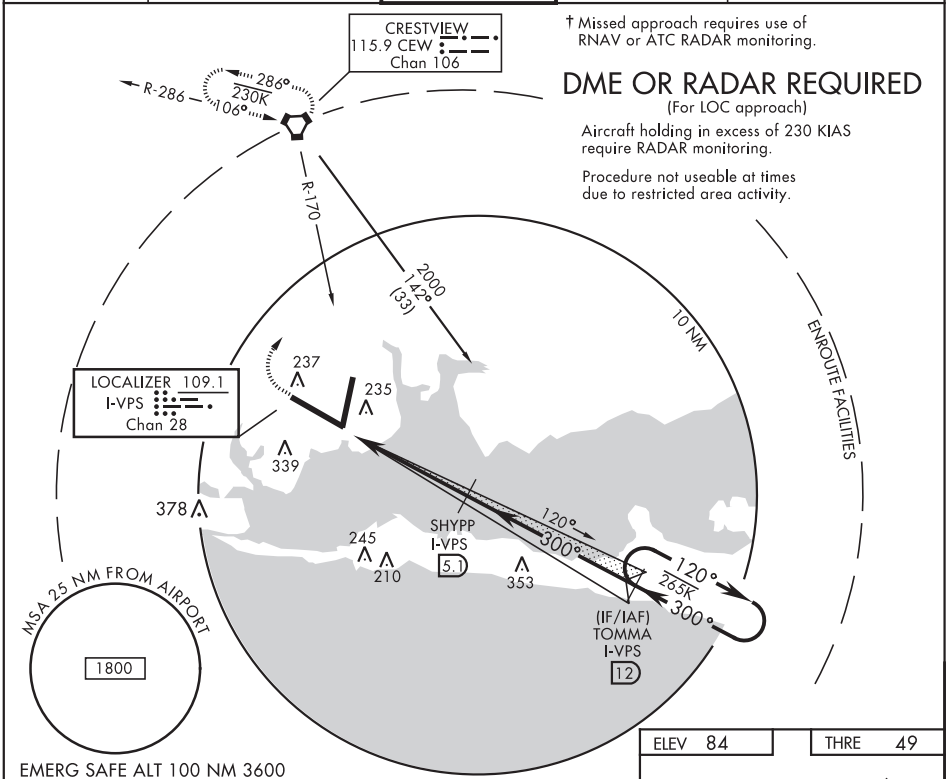

† Missed approach requires use of RNAV or ATC RADAR monitoring.

DME OR RADAR REQUIRED

(For LOC approach)

Aircraft holding in excess of 230 KIAS require RADAR monitoring.

Procedure not useable at times due to restricted area activity.

EMERG SAFE ALT 100 NM 3600

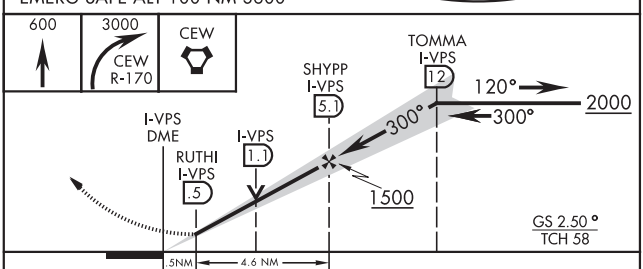

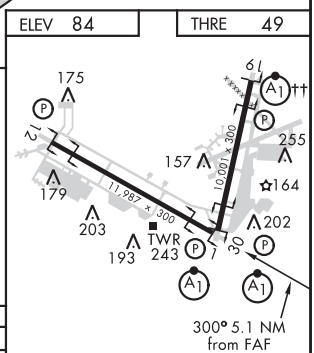

HIRL all Rwy
††Rwy 19 apch lgt 1500′ nonstandard.

CATEGORY	A	B	C	D	E
S-ILS 30*	249/24		200	(200-½)	
S-LOC 30**	420/24 371 (400-½)		420/35 371 (400-⅝)		
CIRCLING	660-1 576 (600-1)		760-2 676 (700-2)	760-2¼ 676 (700-2¼)	760-2½ 676 (700-2½)

FAF to MAP 4.6 NM					
Knots	60	90	120	150	180
Min:Sec	4:36	3:04	2:18	1:50	1:32

SE-3, 10 SEP 2020 to 05 NOV 2020

VALPARAISO, FLORIDA
Orig 26MAY16

30°29′N-86°32′W

EGLIN AFB/DESTIN-FT WALTON BEACH (KVPS)

ILS Y or LOC Y RWY 30

19283

VALPARAISO, FLORIDA

ILS Z or LOC Z RWY 30

EGLIN AFB/DESTIN-FT WALTON BEACH(KVPS)

AL-436 [USAF]

LOC I-VPS	APCH CRS	Rwy ldg 11,987 THRE 49 Arpt Elev 84
109.1	300°	

* When ALS inop, increase RVR to 40 and vis to ¾ mile.
** When ALS inop, increase CAT AB RVR to 55 and vis to 1 mile, CAT CDE RVR to 60 and vis to 1⅛ miles.

ALSF-1

†MISSED APPROACH: Climb straight ahead to 600 then climbing left turn to 2200 direct TUFER DWG R-180/12 DME and hold.

ATIS ★	EGLIN APP CON	EGLIN TOWER	GND CON	CLNC DEL
134.625 273.5	125.1 281.45 271°- 089° 132.1 360.6 090°- 270°	118.2 353.65	121.8 335.8	127.7 377.2

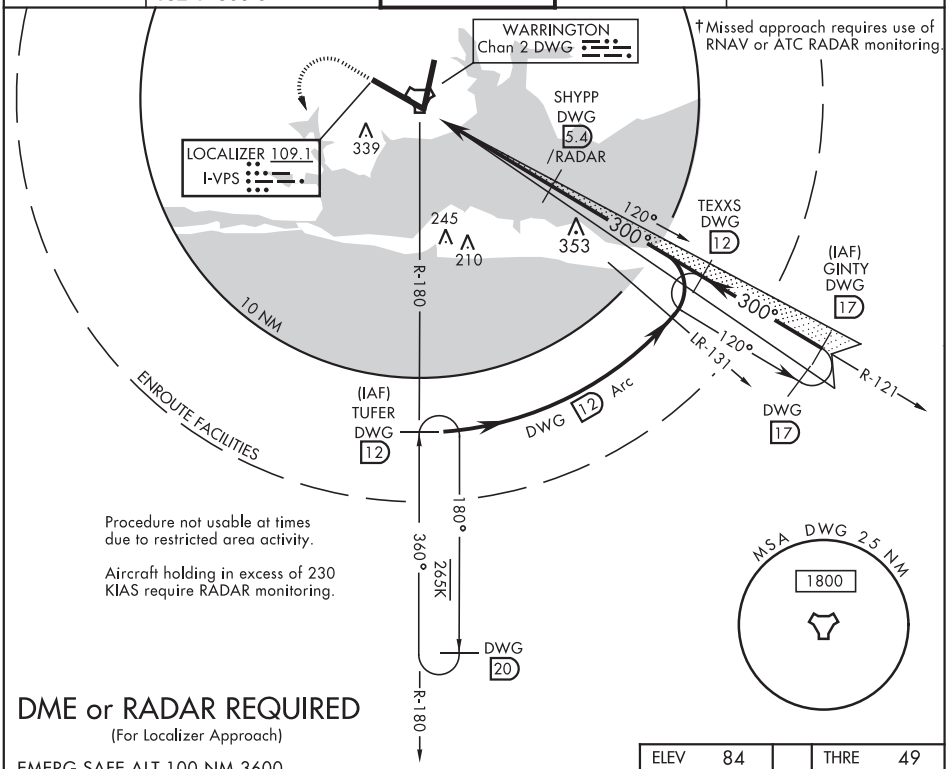

DME or RADAR REQUIRED

(For Localizer Approach)

EMERG SAFE ALT 100 NM 3600

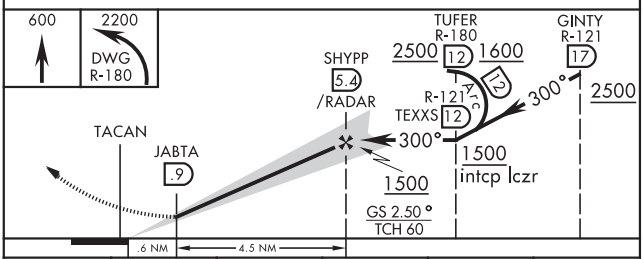

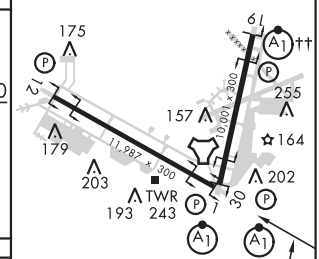

HIRL all Rwy
††Rwy 19 apch lgt 1500′ nonstandard.

CATEGORY	A	B	C	D	E
S-ILS 30 ★	249/24		200 (200-½)		
S-LOC 30 ★★	440/24 391 (400-½)		440/35 391 (400-⅝)		
CIRCLING	660-1 576 (600-1)		760-2 676 (700-2)	760-2¼ 676 (700-2¼)	760-2½ 676 (700-2½)

FAF to MAP 4.5 NM						
Knots	60	90	120	150	180	200
Min:Sec	4:30	3:00	2:15	1:48	1:30	1:21

VALPARAISO, FLORIDA

RNAV (GPS) RWY 1

APCH CRS	Rwy ldg	10,001
012°	THRE	48
	Arpt Elev	84

AL-436 [USAF] EGLIN AFB/DESTIN-FT WALTON BEACH (KVPS)

* When ALS inop, increase CAT AB RVR to 55 and vis to 1 mile, CAT CDE vis to 1⅜ miles.

ALSF-1

MISSED APPROACH: Climbing right turn to 2000 to YOUNK and hold.

ATIS *	EGLIN APP CON	EGLIN TOWER	GND CON	CLNC DEL
134.625 273.5	125.1 281.45 271°- 089° 132.1 360.6 090°- 270°	118.2 353.65	121.8 335.8	127.7 377.2

DME/DME RNP-0.3 NA

Procedure not usable at times due to restricted area activity.

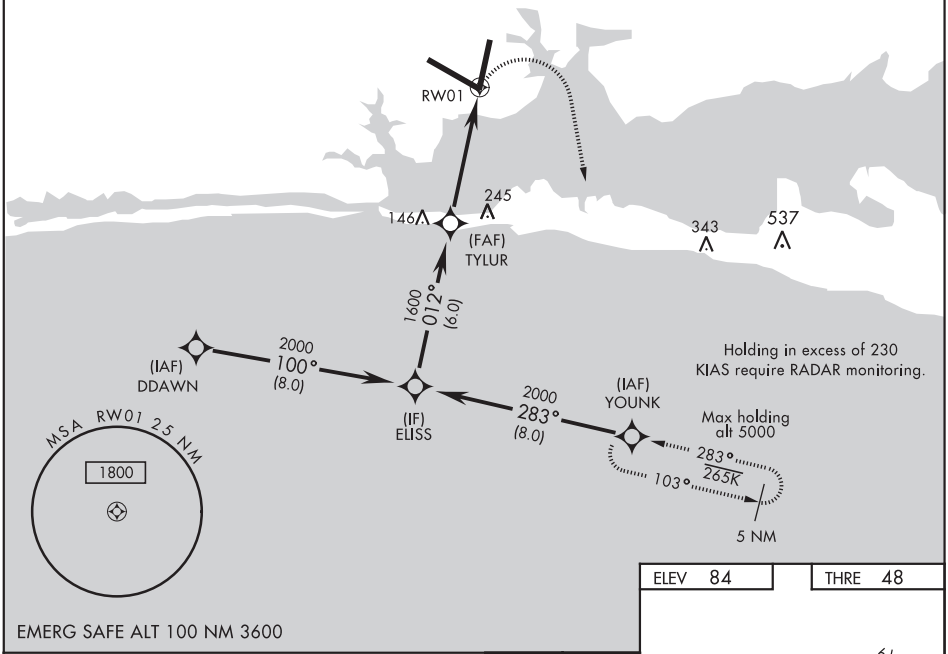

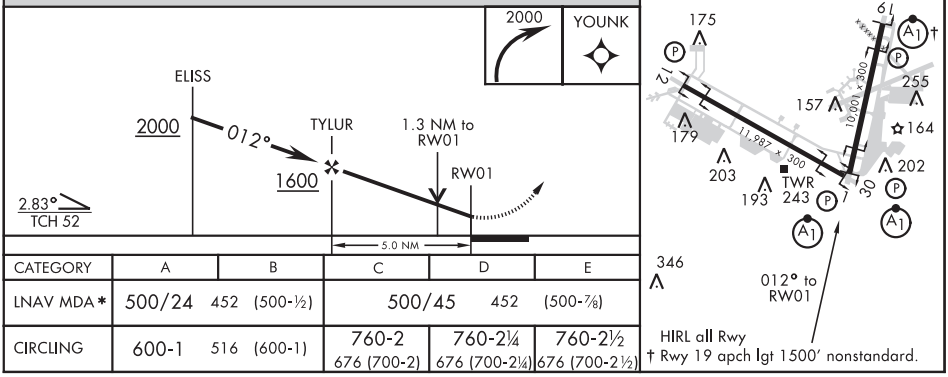

CATEGORY	A	B	C	D	E
LNAV MDA *	500/24 452 (500-½)		500/45 452 (500-⅞)		
CIRCLING	600-1 516 (600-1)		760-2 676 (700-2)	760-2¼ 676 (700-2¼)	760-2½ 676 (700-2½)

SE-3, 10 SEP 2020 to 05 NOV 2020
SE-3, 10 SEP 2020 to 05 NOV 2020

19283

VALPARAISO, FLORIDA

RNAV (GPS) RWY 12

AL-436 [USAF] EGLIN AFB/DESTIN-FT WALTON BEACH(KVPS)

APCH CRS	Rwy ldg	11,987
120°	THRE	84
	Arpt Elev	84

MISSED APPROACH: Climb straight ahead to 1600 to JEEPP and hold.

ATIS ★	EGLIN APP CON	EGLIN TOWER	GND CON	CLNC DEL
134.625 273.5	125.1 281.45 271°- 089° 132.1 360.6 090°- 270°	118.2 353.65	121.8 335.8	127.7 377.2

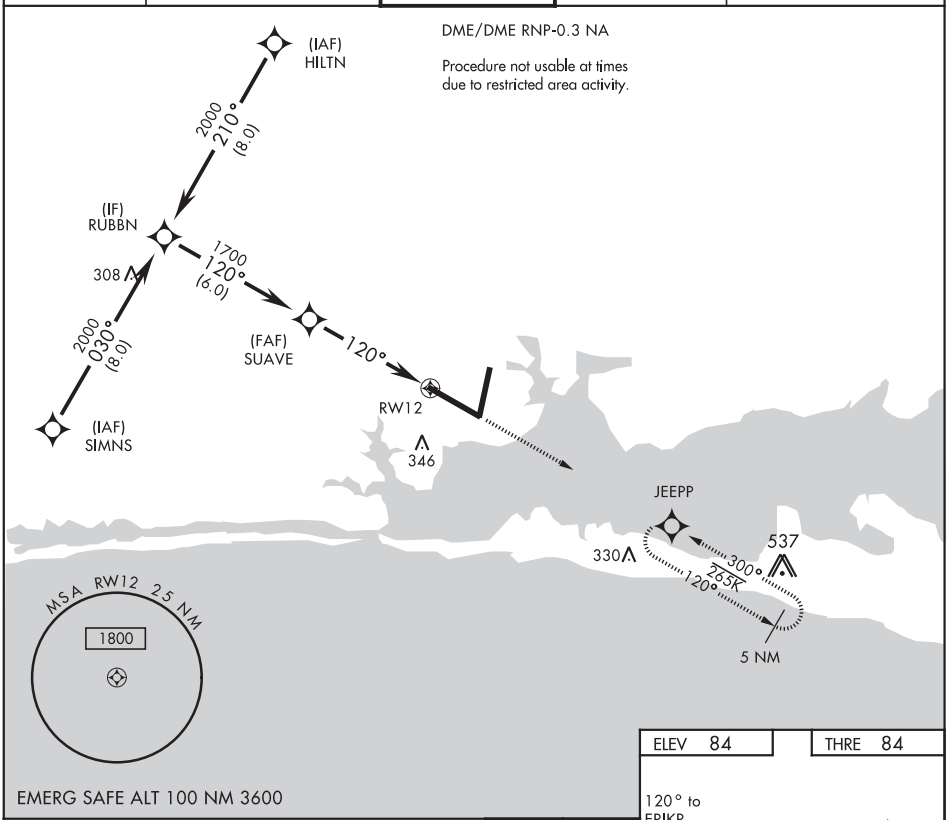

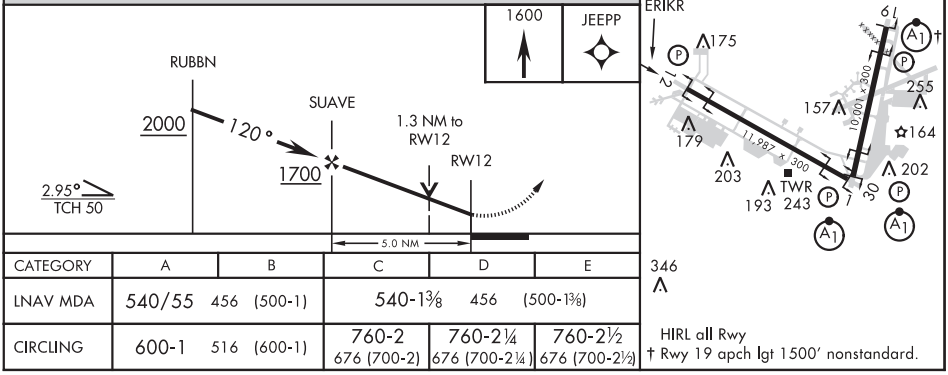

CATEGORY	A	B	C	D	E
LNAV MDA	540/55 456 (500-1)		540-1⅜ 456 (500-1⅜)		
CIRCLING	600-1 516 (600-1)		760-2 676 (700-2)	760-2¼ 676 (700-2¼)	760-2½ 676 (700-2½)

HIRL all Rwy
† Rwy 19 apch lgt 1500′ nonstandard.

SE-3, 10 SEP 2020 to 05 NOV 2020

SE-3, 10 SEP 2020 to 05 NOV 2020

VALPARAISO, FLORIDA

RNAV (GPS) RWY 19

APCH CRS	Rwy ldg	10,001
192°	THRE	60
	Arpt Elev	84

AL-436 [USAF] EGLIN AFB/DESTIN-FT WALTON BEACH (KVPS)

* When ALS inop, increase CAT AB RVR to 55 and vis to 1 mile, CAT CDE vis to 1⅜ miles.

ALSF-1

MISSED APPROACH: Climb straight ahead to 2000 to ELISS and hold.

ATIS *	EGLIN APP CON	EGLIN TOWER	GND CON	CLNC DEL
134.625 273.5	125.1 281.45 271°- 089° 132.1 360.6 090°- 270°	118.2 353.65	121.8 335.8	127.7 377.2

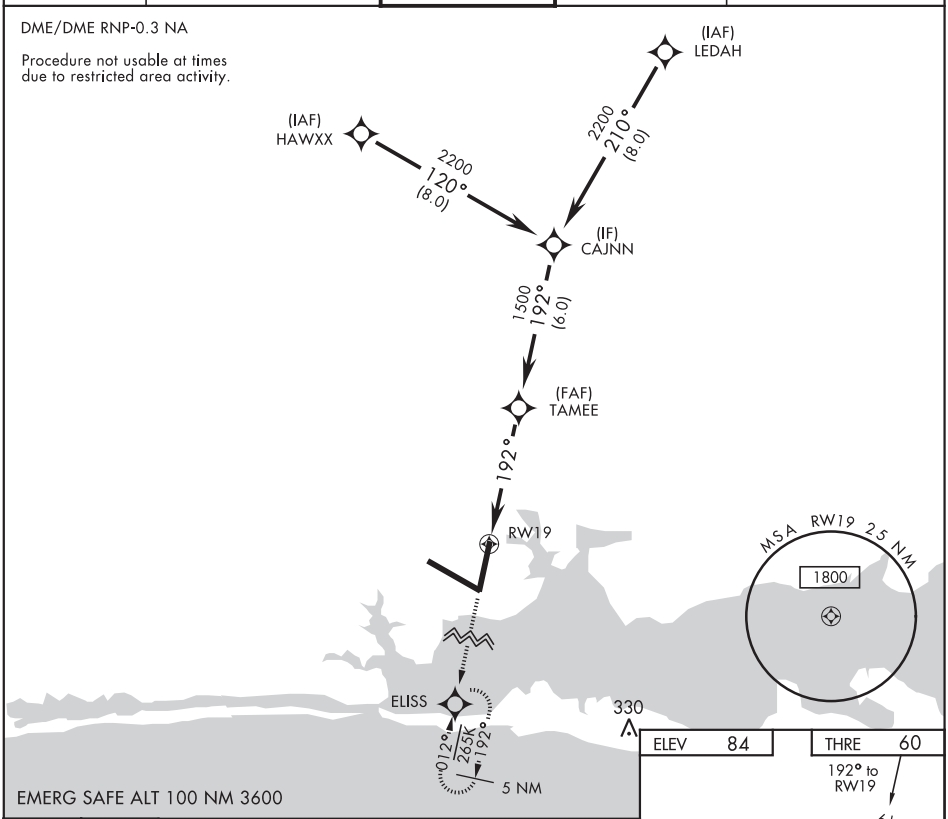

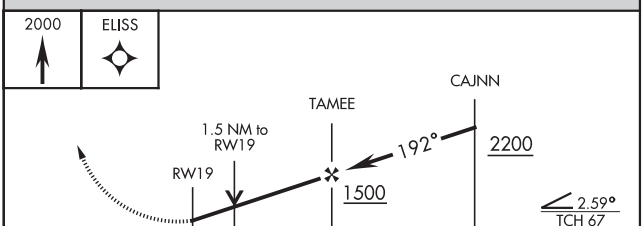

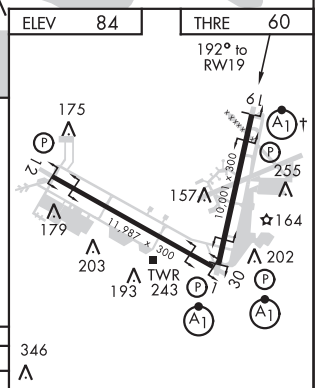

CATEGORY	A	B	C	D	E
LNAV MDA *	540/24 480 (500-½)		540/50 480 (500-1)		
CIRCLING	600-1 516 (600-1)		760-2 676 (700-2)	760-2¼ 676 (700-2¼)	760-2½ 676 (700-2½)

HIRL all Rwy
† Rwy 19 apch lgt 1500′ nonstandard.

SE-3, 10 SEP 2020 to 05 NOV 2020

19283

VALPARAISO, FLORIDA

RNAV (GPS) RWY 30

APCH CRS	Rwy ldg	11,987
300°	THRE	49
	Arpt Elev	84

AL-436 [USAF] EGLIN AFB/DESTIN-FT WALTON BEACH (KVPS)

* When ALS inop, increase CAT AB RVR to 55 and vis to 1 mile, CAT CDE vis to 1⅜ miles.

ALSF-1

MISSED APPROACH: Climbing left turn to 2000 to GLIDR and hold.

ATIS *	EGLIN APP CON	EGLIN TOWER	GND CON	CLNC DEL
134.625 273.5	125.1 281.45 271°- 089° 132.1 360.6 090°- 270°	118.2 353.65	121.8 335.8	127.7 377.2

DME/DME RNP-0.3 NA

Procedure not usable at times due to restricted area activity.

Aircraft holding in excess of 230 KIAS require RADAR monitoring.

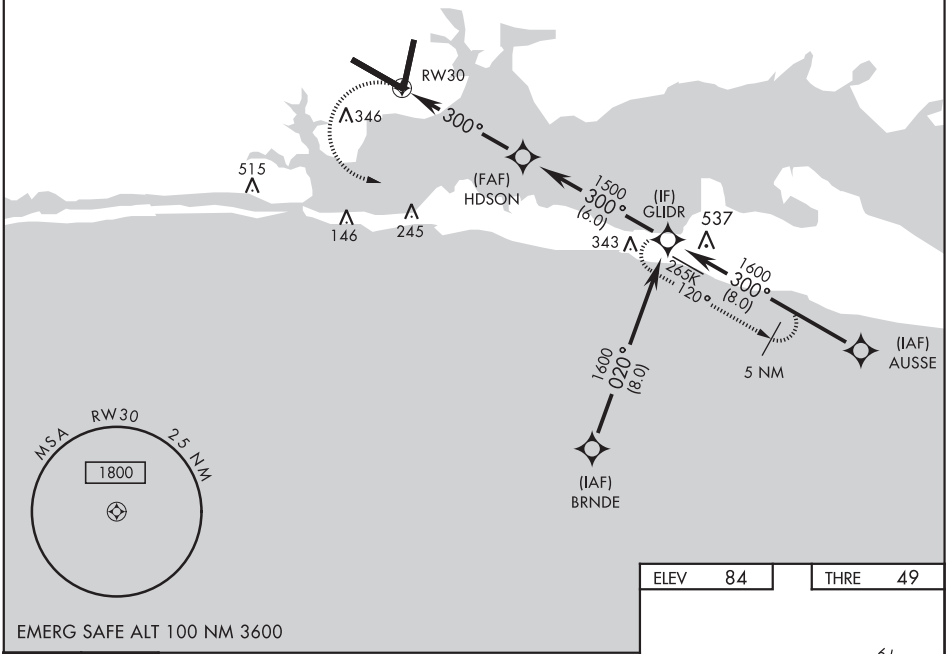

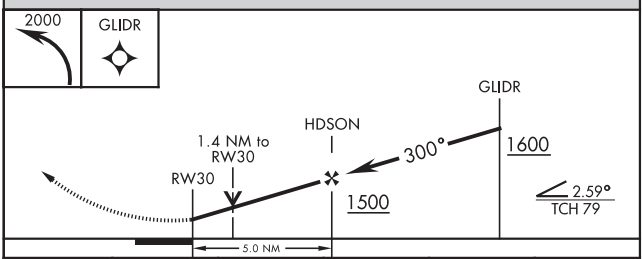

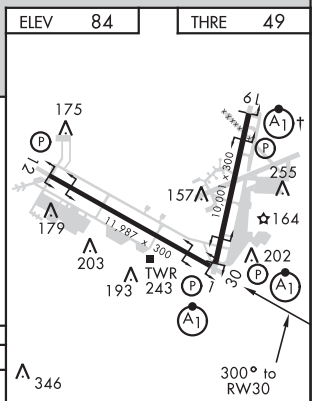

CATEGORY	A	B	C	D	E
LNAV MDA *	500/24 451 (500-½)		500/45 451 (500-⅞)		
CIRCLING	600-1 516 (600-1)		760-2 676 (700-2)	760-2¼ 676 (700-2¼)	760-2½ 676 (700-2½)

HIRL all Rwy
† Rwy 19 apch lgt 1500′ nonstandard.

SE-3, 10 SEP 2020 to 05 NOV 2020

SE-3, 10 SEP 2020 to 05 NOV 2020

VALPARAISO, FLORIDA

TACAN RWY 1

TACAN DWG Chan 2	APCH CRS 360°	Rwy ldg 10,001 THRE 48 Arpt Elev 84

AL-436 [USAF] EGLIN AFB/DESTIN-FT WALTON BEACH (KVPS)

* When ALS inop, increase CAT AB RVR to 55, vis to 1 mile, CAT CDE vis to 1⅜ miles.

ALSF-1

† MISSED APPROACH: Climb to 800 then climbing left turn to 2200 direct TUFER DWG R-180/12 DME and hold.

ATIS *	EGLIN APP CON	EGLIN TOWER	GND CON	CLNC DEL
134.625 273.5	125.1 281.45 271°- 089° 132.1 360.6 090°- 270°	118.2 353.65	121.8 335.8	127.7 377.2

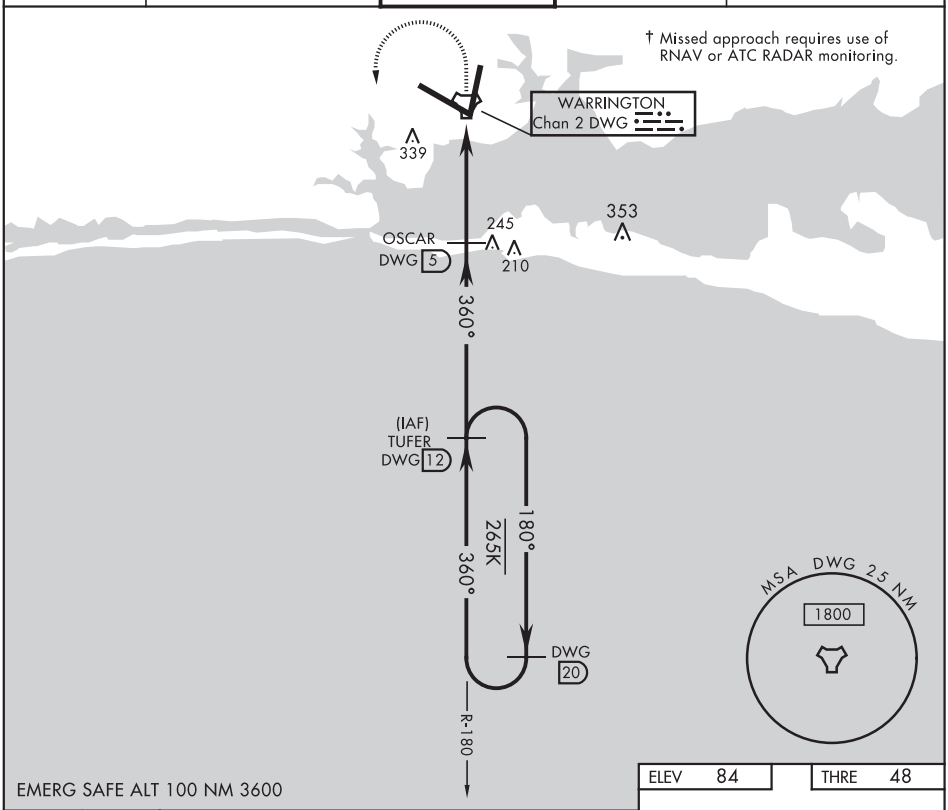

CATEGORY	A	B	C	D	E
S-1 *	540/24 492 (500-½)		540/50 492 (500-1)		
CIRCLING	660-1 576 (600-1)		760-2 676 (700-2)	760-2¼ 676 (700-2¼)	760-2½ 676 (700-2½)

HIRL all Rwy

†† Rwy 19 apch lgt 1500′ nonstandard.

SE-3, 10 SEP 2020 to 05 NOV 2020

SE-3, 10 SEP 2020 to 05 NOV 2020

19283

VALPARAISO, FLORIDA

TACAN RWY 12

TACAN DWG Chan 2	APCH CRS 113°	Rwy ldg 11,987 THRE 84 Arpt Elev 84

AL-436 [USAF] EGLIN AFB/DESTIN-FT WALTON BEACH (KVPS)

MISSED APPROACH: Climbing right turn to 2200 on DWG R-180/12 DME (TUFER) and hold.

ATIS ★	EGLIN APP CON	EGLIN TOWER	GND CON	CLNC DEL
134.625 273.5	125.1 281.45 271°- 089° 132.1 360.6 090°- 270°	118.2 353.65	121.8 335.8	127.7 377.2

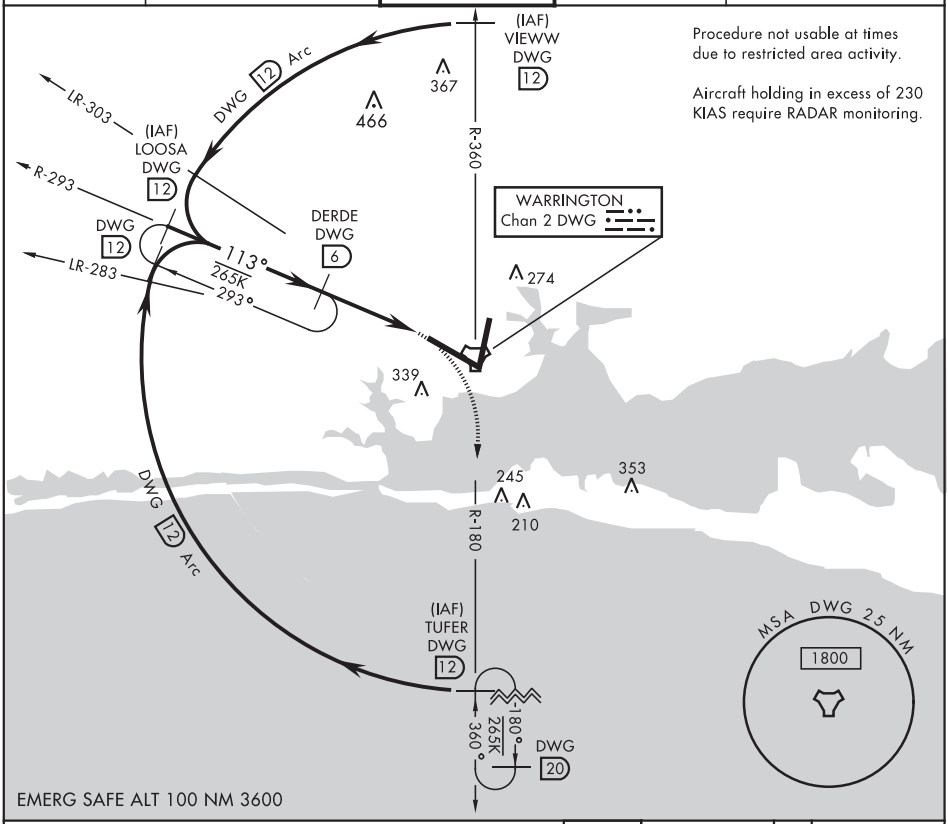

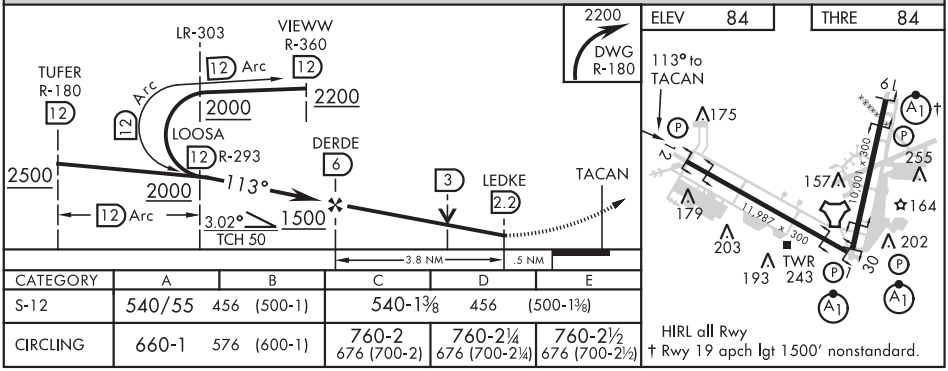

CATEGORY	A	B	C	D	E
S-12	540/55	456 (500-1)	540-1⅜	456	(500-1⅜)
CIRCLING	660-1	576 (600-1)	760-2 676 (700-2)	760-2¼ 676 (700-2¼)	760-2½ 676 (700-2½)

SE-3, 10 SEP 2020 to 05 NOV 2020

SE-3, 10 SEP 2020 to 05 NOV 2020

VALPARAISO, FLORIDA

TACAN RWY 19

AL-436 [USAF] EGLIN AFB/DESTIN-FT WALTON BEACH (KVPS)

TACAN DWG Chan 2	APCH CRS 199°	Rwy ldg 10,001 THRE 60 Arpt Elev 84

* When ALS inop, increase CAT AB RVR to 55 and vis to 1 mile, CAT CDE vis to 1⅜ miles.

ALSF-1

MISSED APPROACH: Climbing left turn to 2200 TUFER DWG TACAN R-180/12 DME and hold.

ATIS *	EGLIN APP CON	EGLIN TOWER	GND CON	CLNC DEL
134.625 273.5	125.1 281.45 271°- 089° 132.1 360.6 090°- 270°	118.2 353.65	121.8 335.8	127.7 377.2

Missed approach requires use of RNAV or ATC RADAR monitoring.

R-019
(IF) BRAAG DWG 14
LR-010
199°
WYLDR DWG 9
MATTT DWG 6.4
274
DWG 14 Arc
367
466
(IAF) TIDOE DWG 14
DERDE DWG 6
113°
293°
R-293
DWG 14

Aircraft holding in excess of 230 KIAS require RADAR monitoring.

Maximum airspeed is 265 KIAS in holding to ensure the holding pattern deconflicts with the TACAN no-course signal zone.

Procedure not usable at times due to restricted area activity.

339
WARRINGTON Chan 2 DWG
353
R-180
245
210
TUFER DWG 12
180°
360°
DWG 20
MSA DWG 25 NM
1800

EMERG SAFE ALT 100 NM 3600

2200 DWG R-180
BRAAG R-019 14
TIDOE R-293 14
WYLDR 9.0
MATTT 6.4
199°
3000
3000
2300
TACAN
2.9
JEVOL 1.9
1900
DWG 14 Arc
3.33° TCH 67
.5
4.5 NM

ELEV 84
THRE 60
199° to TACAN
175
19
12
255
157
164
179
203
202
193
TWR 243
30
7
11,987 x 300
10,001 x 300

CATEGORY	A	B	C	D	E
S-19 *	540/24 480 (500-½)		540/50 480 (500-1)		
CIRCLING	660-1 576 (600-1)		760-2 676 (700-2)	760-2¼ 676 (700-2¼)	760-2½ 676 (700-2½)

HIRL all Rwy
† Rwy 19 apch lgt 1500′ nonstandard.

SE-3, 10 SEP 2020 to 05 NOV 2020

SE-3, 10 SEP 2020 to 05 NOV 2020

VALPARAISO, FLORIDA
Amdt 2 27JUN13

30°29′N-86°32′W

EGLIN AFB/DESTIN-FT WALTON BEACH (KVPS)

TACAN RWY 19

19283

VALPARAISO, FLORIDA

TACAN RWY 30

TACAN DWG Chan 2	APCH CRS 313°	Rwy ldg 11,987 THRE 49 Arpt Elev 84

AL-436 [USAF] EGLIN AFB/DESTIN-FT WALTON BEACH (KVPS)

* When ALS inop, increase CAT AB RVR to 55 and vis to 1 mile, CAT CDE vis to 1⅝ miles.

ALSF-1

MISSED APPROACH: Climbing left turn to 2200 direct TUFER DWG R-180/12 DME and hold.

ATIS *	EGLIN APP CON	EGLIN TOWER	GND CON	CLNC DEL
134.625 273.5	125.1 281.45 271°- 089° 132.1 360.6 090°- 270°	118.2 353.65	121.8 335.8	127.7 377.2

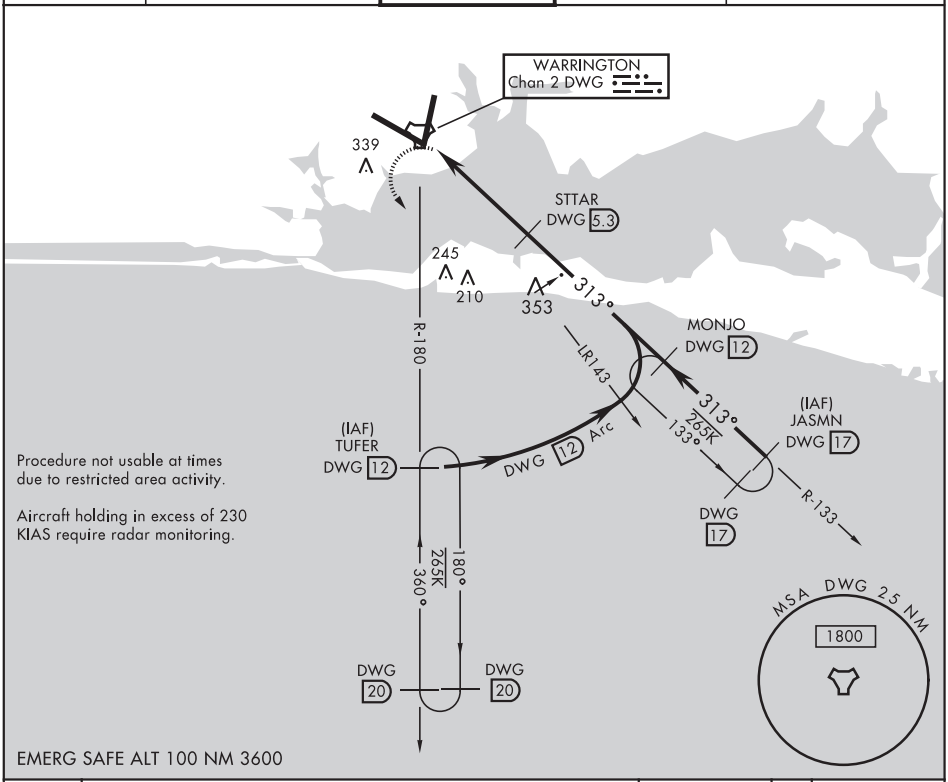

Procedure not usable at times due to restricted area activity.

Aircraft holding in excess of 230 KIAS require radar monitoring.

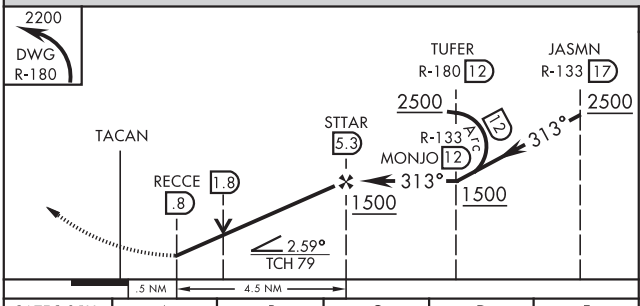

ELEV 84 THRE 49

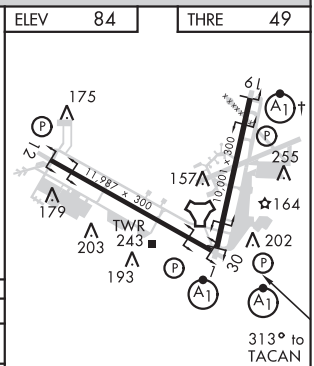

HIRL all Rwy

† Rwy 19 apch lgt 1500′ nonstandard.

CATEGORY	A	B	C	D	E
S-30 *	520/24 471 (500-½)		520/50 471 (500-1)		
CIRCLING	660-1 576 (600-1)		760-2 676 (700-2)	760-2¼ 676 (700-2¼)	760-2½ 676 (700-2½)

SE-3, 10 SEP 2020 to 05 NOV 2020

SE-3, 10 SEP 2020 to 05 NOV 2020

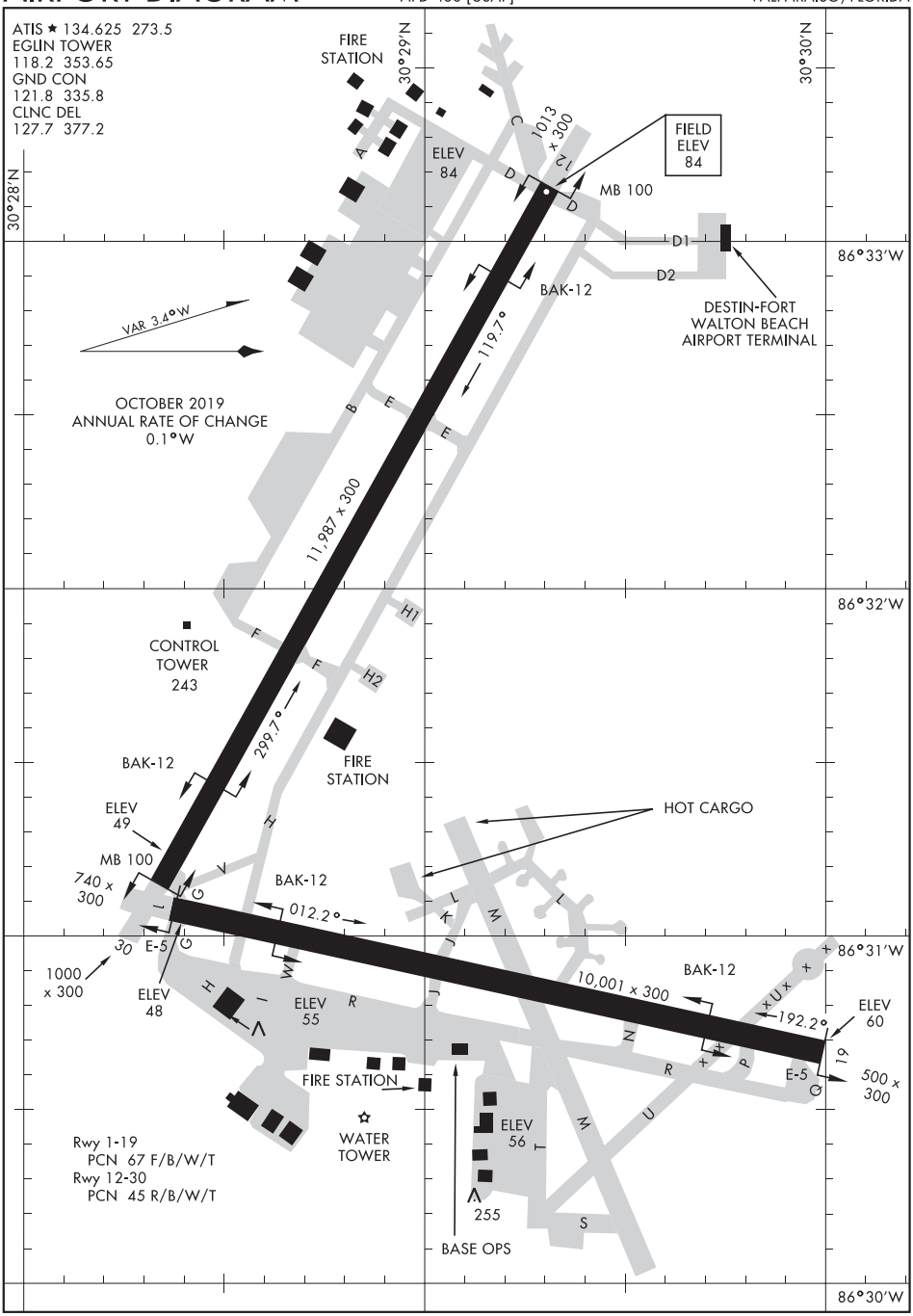
ATIS ★ 134.625 273.5
EGLIN TOWER
118.2 353.65
GND CON
121.8 335.8
CLNC DEL
127.7 377.2
FIRE STATION
30°29'N
30°30'N
30°28'N
ELEV 84
FIELD ELEV 84
1013 x 300
MB 100
D1
D2
86°33'W
BAK-12
DESTIN-FORT WALTON BEACH AIRPORT TERMINAL
VAR 3.4°W
OCTOBER 2019
ANNUAL RATE OF CHANGE
0.1°W
119.7°
11,987 x 300
86°32'W
CONTROL TOWER 243
FIRE STATION
299.7°
BAK-12
ELEV 49
MB 100
740 x 300
HOT CARGO
012.2°
1000 x 300
E-5
ELEV 48
ELEV 55
86°31'W
10,001 x 300
192.2°
ELEV 60
500 x 300
FIRE STATION
WATER TOWER
ELEV 56
255
BASE OPS
Rwy 1-19
PCN 67 F/B/W/T
Rwy 12-30
PCN 45 R/B/W/T
86°30'W

FERNANDINA BEACH, FLORIDA | AL-6597 (FAA) | 19339

WAAS CH 90343 W04A	APP CRS 041°	Rwy ldg 5301 TDZE 15 Apt Elev 16

RNAV (GPS) RWY 4
FERNANDINA BEACH MUNI (FHB)

RNP APCH.

Circling Rwy 9, 22, 27 NA at night. Rwy 4 helicopter visibility reduction below ¾ SM NA.
For uncompensated Baro-VNAV systems, LNAV/VNAV NA below -15°C or above 54°C.

MISSED APPROACH: Climb to 2000 direct EZDAW and hold.

AWOS-3	JACKSONVILLE APP CON	UNICOM
118.075	127.0 292.15	122.7 (CTAF) L

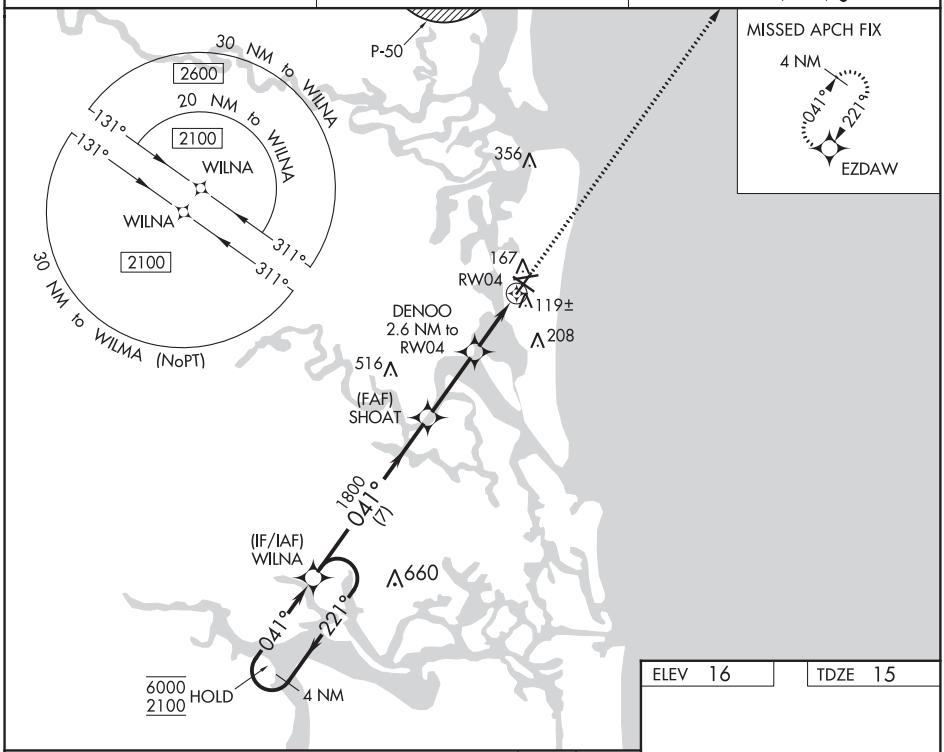

ELEV 16 | TDZE 15

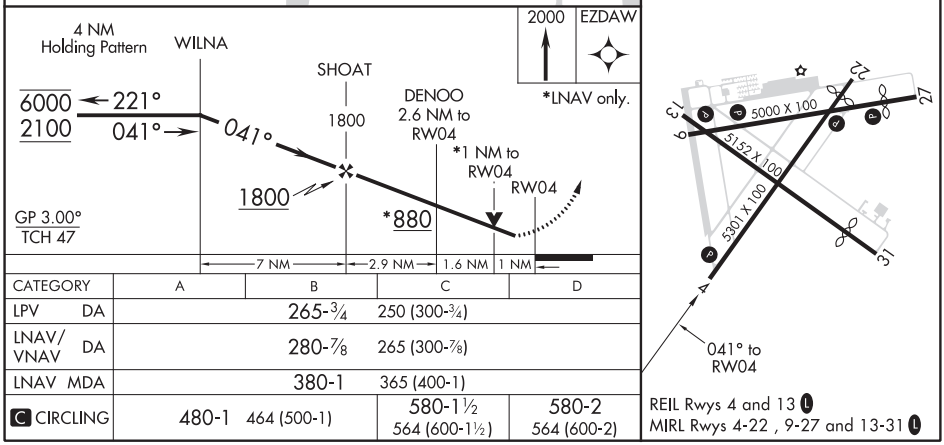

CATEGORY	A	B	C	D
LPV DA	265-¾ 250 (300-¾)			
LNAV/VNAV DA	280-⅞ 265 (300-⅞)			
LNAV MDA	380-1 365 (400-1)			
C CIRCLING	480-1 464 (500-1)		580-1½ 564 (600-1½)	580-2 564 (600-2)

REIL Rwys 4 and 13 L
MIRL Rwys 4-22 , 9-27 and 13-31 L

SE-3, 10 SEP 2020 to 05 NOV 2020

SE-3, 10 SEP 2020 to 05 NOV 2020

WAAS CH 50318 W13A	APP CRS 131°	Rwy ldg 5152 TDZE 14 Apt Elev 16

RNAV (GPS) RWY 13
FERNANDINA BEACH MUNI (FHB)

RNP APCH.

Circling Rwy 9, 22, 27 NA at night. Rwy 13 helicopter visibility reduction below ¾ SM NA. For uncompensated Baro-VNAV systems, LNAV/VNAV NA below -15°C or above 54°C.

MISSED APPROACH: Climb to 500 then climbing left turn to 3000 direct ACAPU and hold, continue climb-in-hold to 3000.

AWOS-3	JACKSONVILLE APP CON	UNICOM
118.075	127.0 292.15	122.7 (CTAF) L

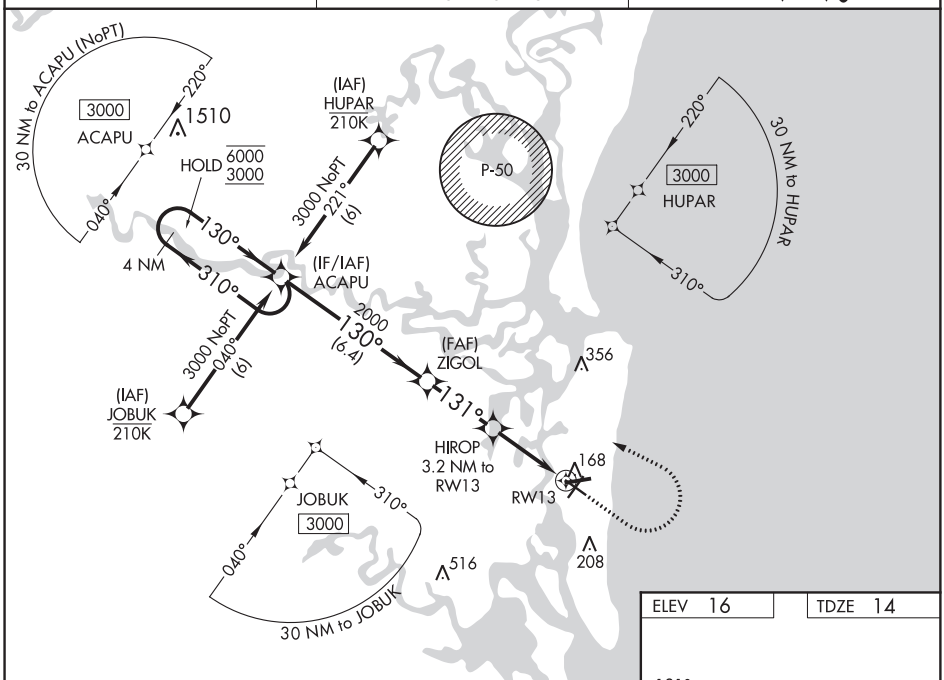

ELEV 16 TDZE 14

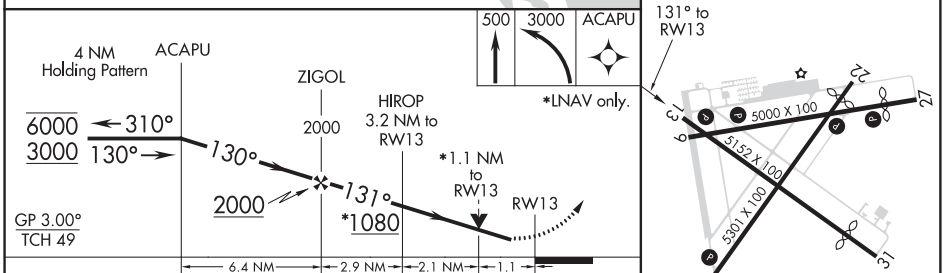

CATEGORY	A	B	C	D
LPV DA	288-1 274 (300-1)			
LNAV/VNAV DA	443-1⅜ 429 (500-1⅜)			
LNAV MDA	420-1 406 (500-1)		420-1⅛ 406 (500-1⅛)	
C CIRCLING	480-1 464 (500-1)		580-1½ 564 (600-1½)	580-2 564 (600-2)

REIL Rwys 4 and 13 L
MIRL Rwys 4-22 , 9-27 and 13-31 L

SE-3, 10 SEP 2020 to 05 NOV 2020

FERNANDINA BEACH, FLORIDA AL-6597 (FAA) 19339

WAAS CH 50430 W22A	APP CRS 221°	Rwy ldg 4861 TDZE 16 Apt Elev 16

RNAV (GPS) RWY 22
FERNANDINA BEACH MUNI (FHB)

RNP APCH.

Circling Rwy 9, 13, 22, 27 NA at night. Rwy 22 helicopter visibility reduction below 1 SM NA. For uncompensated Baro-VNAV systems, LNAV/VNAV NA below -15°C or above 54°C. Straight-in Rwy 22 NA at night.

MISSED APPROACH: Climb to 600 then climbing left turn to 2000 direct EZDAW and hold.

AWOS-3	JACKSONVILLE APP CON	UNICOM
118.075	127.0 292.15	122.7 (CTAF) L

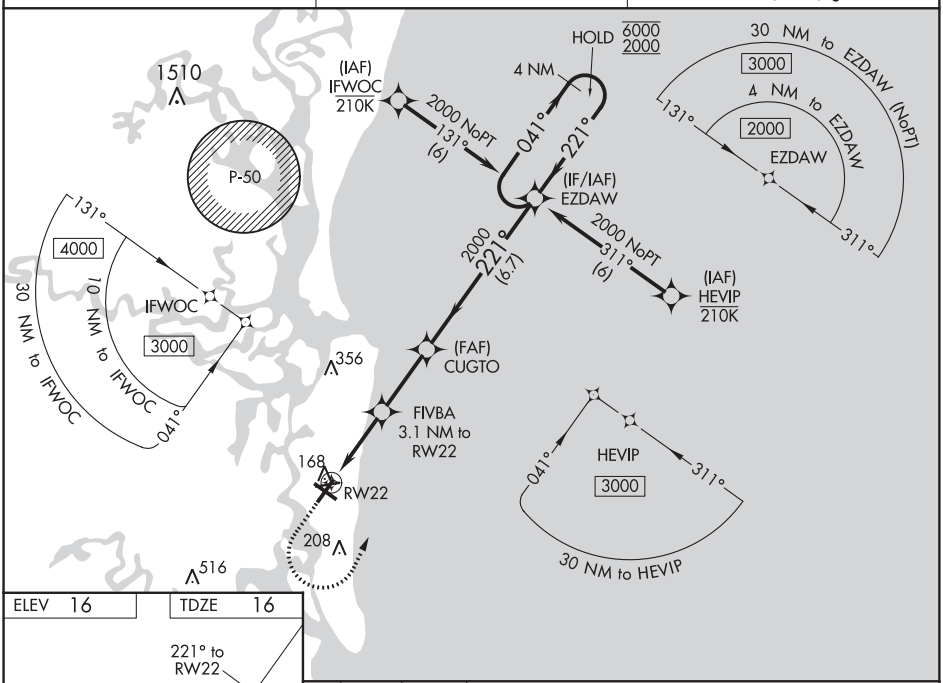

SE-3, 10 SEP 2020 to 05 NOV 2020

SE-3, 10 SEP 2020 to 05 NOV 2020

ELEV 16 TDZE 16

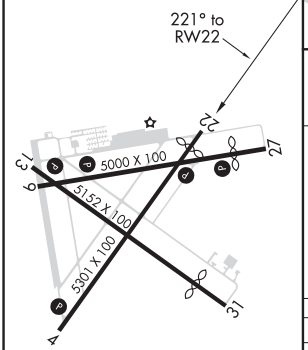

REIL Rwys 4 and 13 L
MIRL Rwys 4-22, 9-27 and 13-31 L

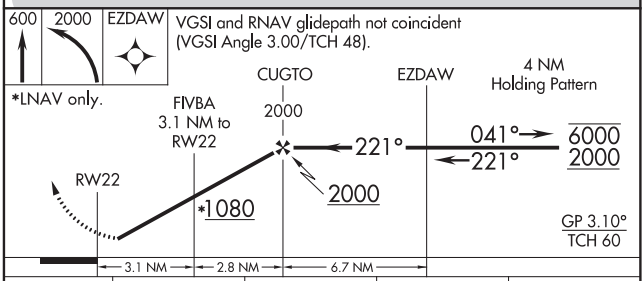

CATEGORY	A	B	C	D
LPV DA	320-1 304 (400-1)			
LNAV/VNAV DA	419-1¼ 403 (500-1¼)			
LNAV MDA	420-1 404 (500-1)		420-1⅛ 404 (500-1⅛)	
C CIRCLING	480-1 464 (500-1)		580-1½ 564 (600-1½)	580-2 564 (600-2)

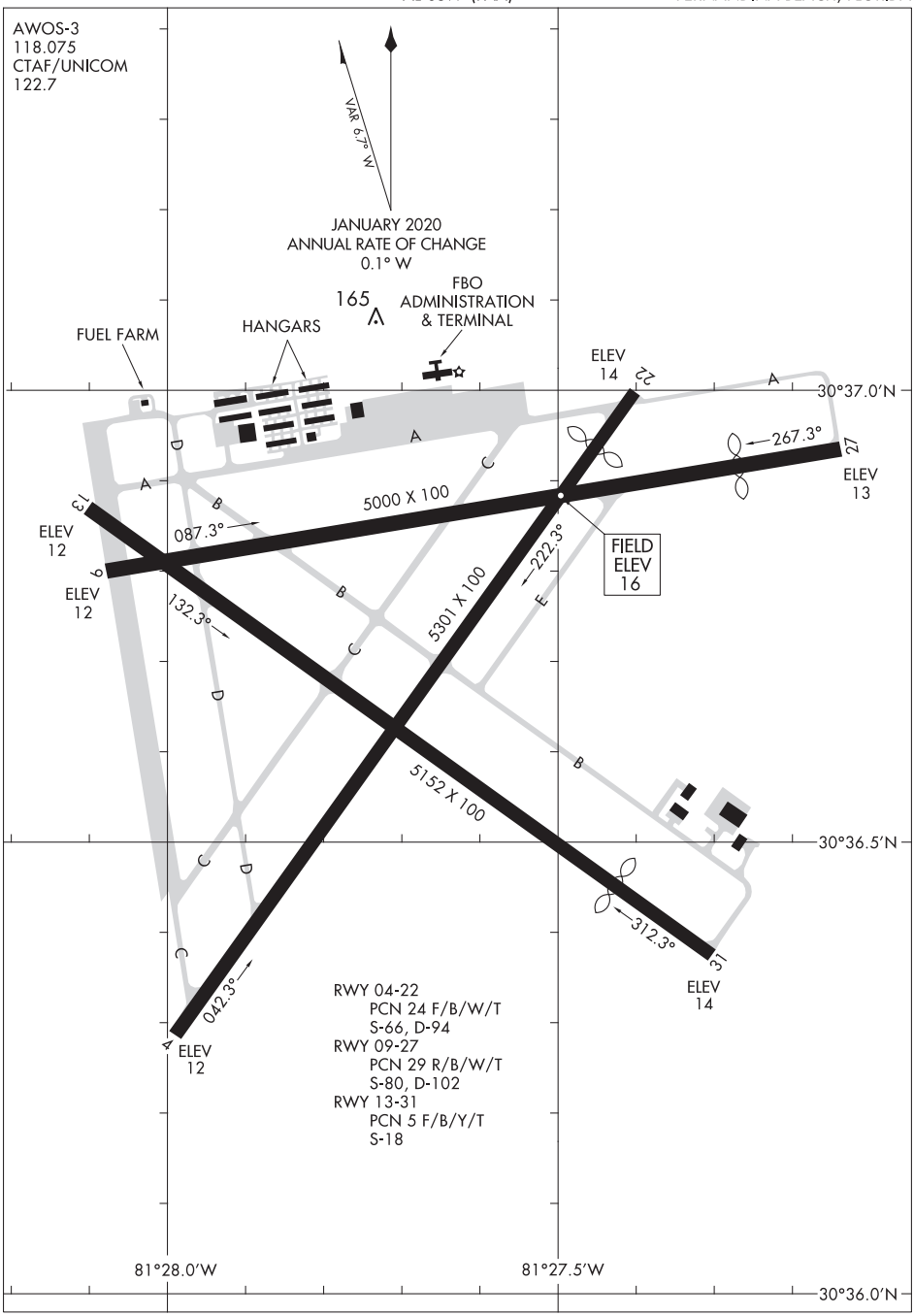

SE-3, 10 SEP 2020 to 05 NOV 2020

SE-3, 10 SEP 2020 to 05 NOV 2020

FORT LAUDERDALE, FLORIDA | AL-5942 (FAA) | 20254

ILS or LOC RWY 9
FORT LAUDERDALE EXECUTIVE (FXE)

LOC I-FXE	APP CRS	Rwy ldg	6002
111.1	091°	TDZE	13
		Apt Elev	13

When local altimeter setting not received, use Fort Lauderdale/Hollywood Intl altimeter setting and increase S-ILS 9 DA to 231 and increase all MDA 20 feet.

MALSR

MISSED APPROACH: Climb to 1000 then climbing left turn to 2100 on heading 285° and on VKZ VOR/DME R-348 to SHANC INT/VKZ 35 DME and hold.

ATIS	MIAMI APP CON	EXECUTIVE TOWER	GND CON	CLNC DEL
119.85	119.7 306.3	120.9 239.3	121.75	127.95

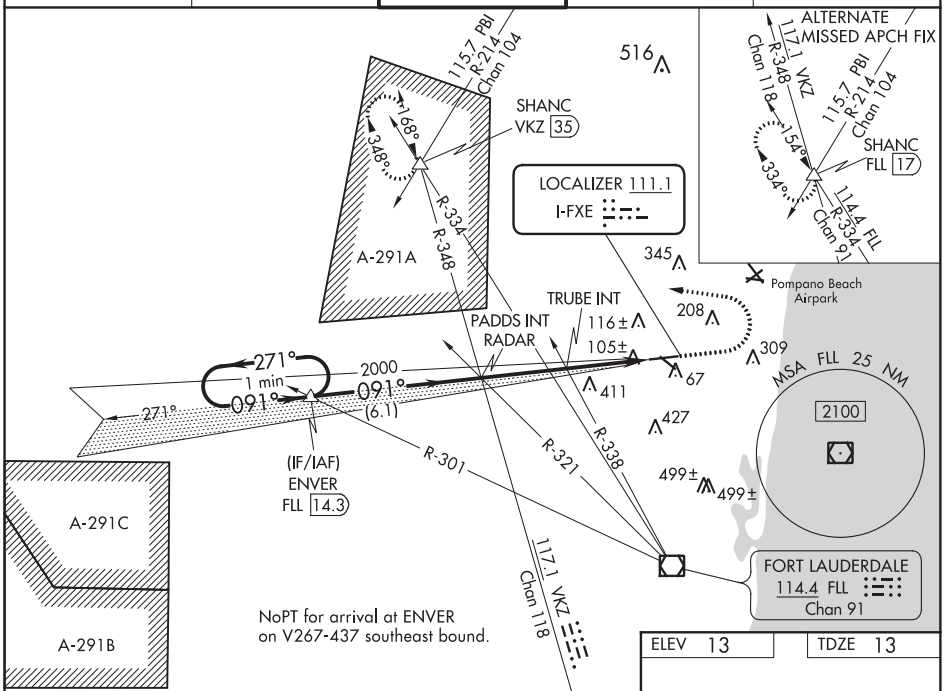

SE-3, 10 SEP 2020 to 05 NOV 2020

ELEV 13	TDZE 13

*500 when using Fort Lauderdale/Hollywood Intl altimeter setting.

1000	2100 hdg 285°	VKZ R-348	SHANC △

*LOC only

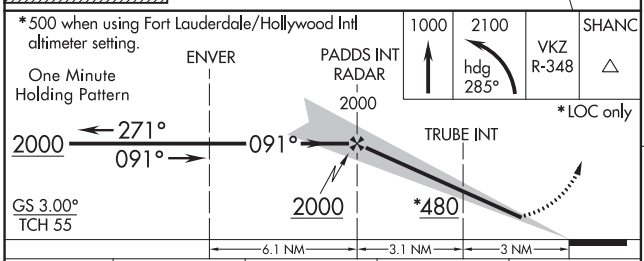

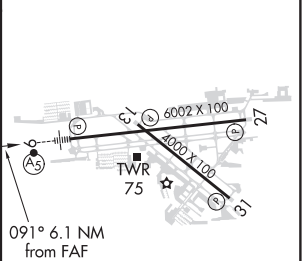

CATEGORY	A	B	C	D
S-ILS 9	213-½ 200 (200-½)			
S-LOC 9	480-½ 467 (500-½)		480-1 467 (500-1)	
C CIRCLING	520-1 507 (600-1)	620-1 607 (700-1)	780-2¼ 767 (800-2¼)	780-2½ 767 (800-2½)
TRUBE FIX MINIMUMS (DUAL VOR RECEIVERS REQUIRED)				
S-LOC 9	360-½ 347 (400-½)		360-⅝ 347 (400-⅝)	
C CIRCLING	520-1 507 (600-1)	620-1 607 (700-1)	780-2¼ 767 (800-2¼)	780-2½ 767 (800-2½)

REIL Rwys 13, 27 and 31
HIRL Rwy 9-27
MIRL Rwy 13-31

FAF to MAP 6.1 NM					
Knots	60	90	120	150	180
Min:Sec	6:06	4:04	3:03	2:26	2:02

WAAS CH 48919 W09A	APP CRS 091°	Rwy ldg 6002 TDZE 13 Apt Elev 13

RNAV (GPS) RWY 9
FORT LAUDERDALE EXECUTIVE (FXE)

For uncompensated Baro-VNAV systems, LNAV/VNAV NA below 4°C (40°F) or above 54°C (130°F). When local altimeter setting not received, use Fort Lauderdale/Hollywood Intl altimeter setting and increase LPV DA to 231; LNAV/VNAV DA to 445. Increase all MDA 20 feet. Increase LNAV/VNAV all Cats visibility to 1. Baro-VNAV and VDP NA when using Fort Lauderdale/Hollywood Intl altimeter setting. DME/DME RNP-0.3 NA.

MALSR

MISSED APPROACH: Climb to 2000 direct FORSU and hold.

ATIS	MIAMI APP CON	EXECUTIVE TOWER	GND CON	CLNC DEL
119.85	119.7 306.3	120.9 239.3	121.75	127.95

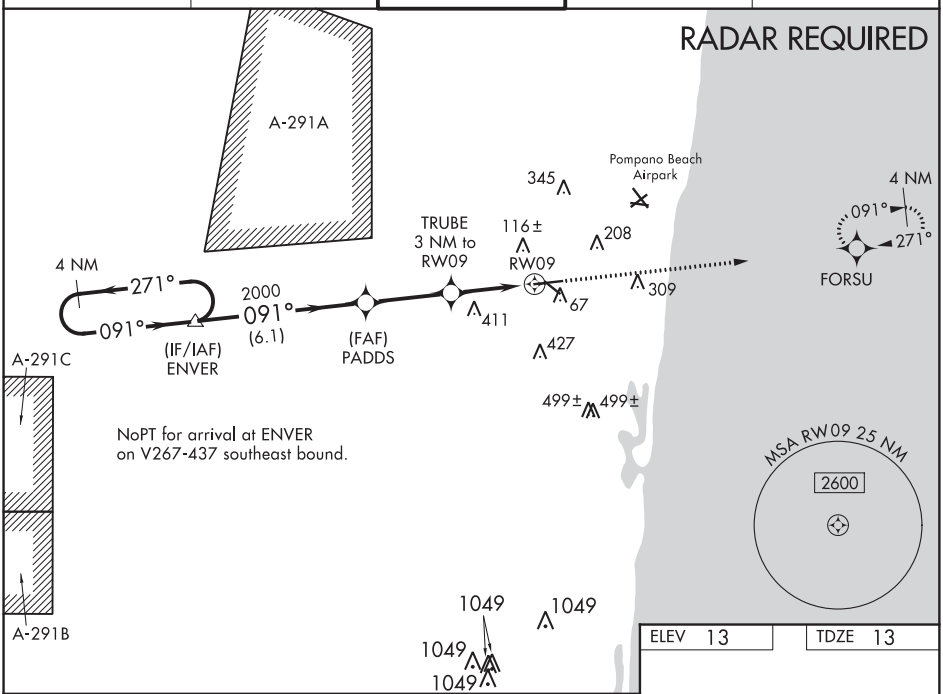

ELEV 13 TDZE 13

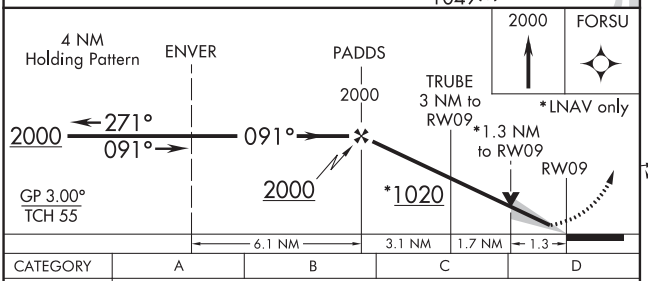

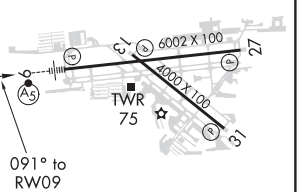

CATEGORY	A	B	C	D
LPV DA	213-½ 200 (200-½)			
LNAV/VNAV DA	427-⅞ 414 (500-⅞)			
LNAV MDA	480-½ 467 (500-½)		480-1 467 (500-1)	
C CIRCLING	520-1 507 (600-1)	620-1 607 (700-1)	780-2¼ 767 (800-2¼)	780-2½ 767 (800-2½)

REIL Rwys 13, 27 and 31
HIRL Rwy 9-27
MIRL Rwy 13-31

SE-3, 10 SEP 2020 to 05 NOV 2020

SE-3, 10 SEP 2020 to 05 NOV 2020

FORT LAUDERDALE, FLORIDA | AL-5942 (FAA) | 20254

RNAV (GPS) RWY 27
FORT LAUDERDALE EXECUTIVE (FXE)

WAAS CH 50319 W27A	APP CRS 271°	Rwy ldg 6002 TDZE 13 Apt Elev 13

For uncompensated Baro-VNAV systems, LNAV/VNAV NA below 4°C (40°F) or above 54°C (130°F). DME/DME RNP-0.3 NA. When local altimeter setting not received, use Fort Lauderdale/Hollywood Intl altimeter setting and increase LPV DA to 414; LNAV/VNAV DA to 468. Increase all MDA 20 feet and increase LPV all Cats and LNAV Cats C/D visibility to 1⅜. Baro-VNAV and VDP NA when using Fort Lauderdale/Hollywood Intl altimeter setting. Helicopter visibility reduction below ¾ SM NA.

MISSED APPROACH: Climb to 2000 direct ENVER and hold.

ATIS	MIAMI APP CON	EXECUTIVE TOWER	GND CON	CLNC DEL
119.85	119.7 306.3	120.9 239.3	121.75	127.95

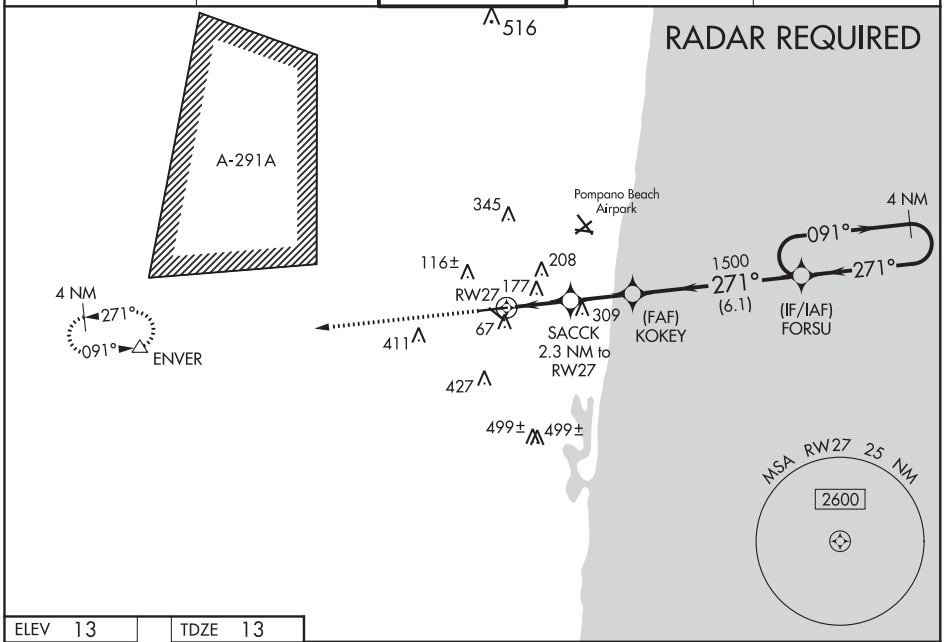

ELEV 13	TDZE 13

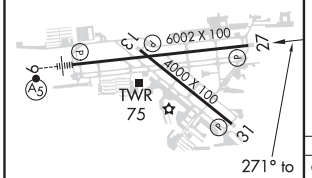

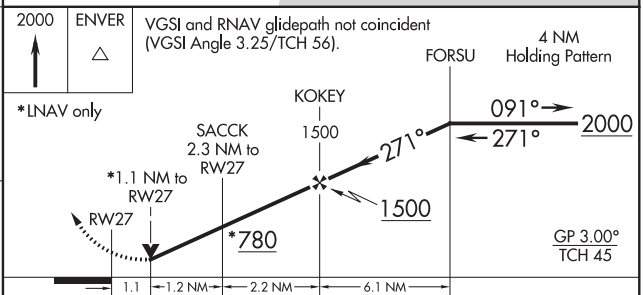

CATEGORY	A	B	C	D
LPV DA	396-1¼ 383 (400-1¼)			
LNAV/VNAV DA	450-1½ 437 (500-1½)			
LNAV MDA	440-1 427 (500-1)		440-1¼ 427 (500-1¼)	
C CIRCLING	520-1 507 (600-1)	620-1 607 (700-1)	780-2¼ 767 (800-2¼)	780-2½ 767 (800-2½)

HIRL Rwy 9-27
MIRL Rwy 13-31
REIL Rwys 13, 27 and 31

SE-3, 10 SEP 2020 to 05 NOV 2020

SE-3, 10 SEP 2020 to 05 NOV 2020

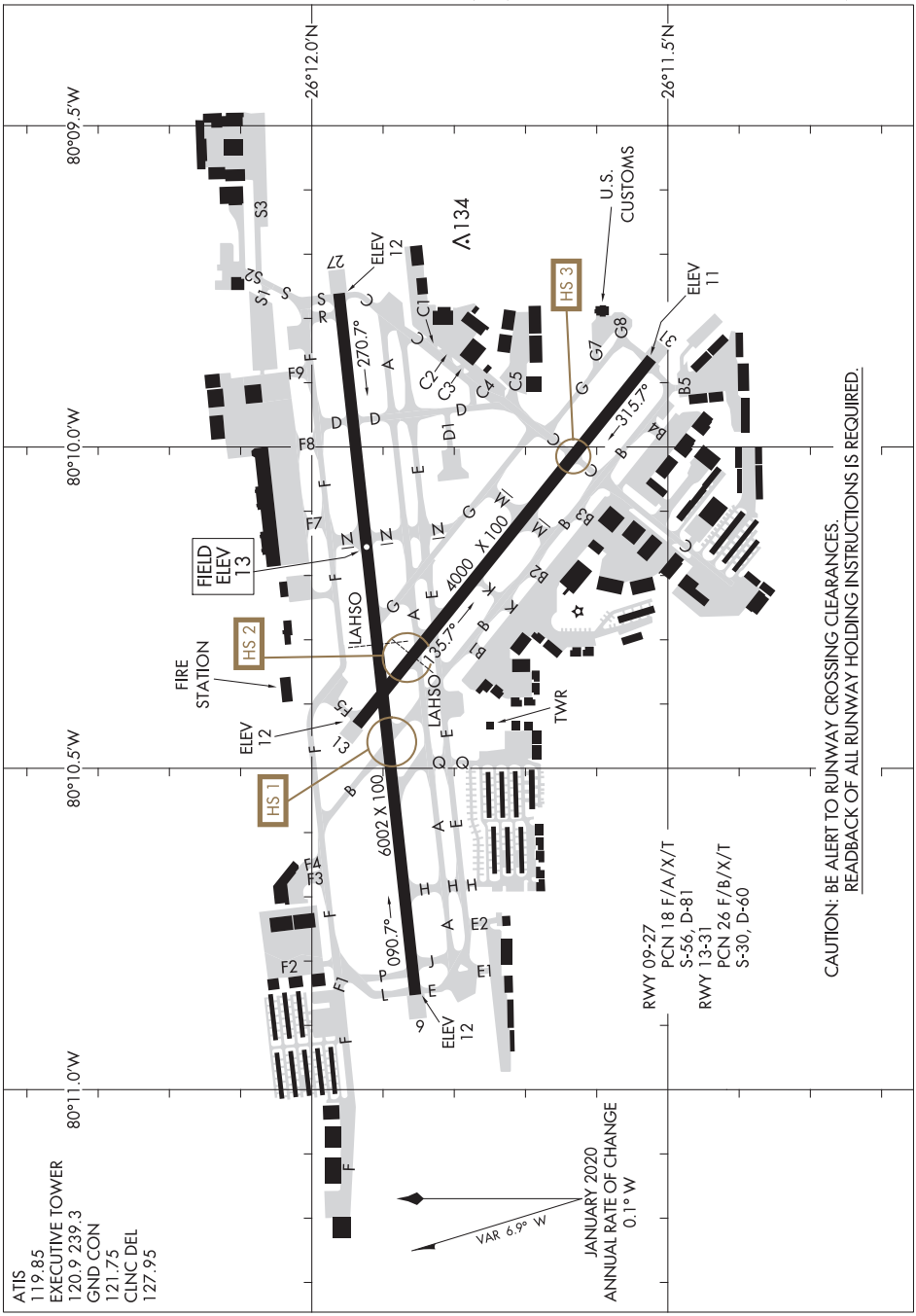
26°12.0'N
26°11.5'N
80°09.5'W
80°10.0'W
80°10.5'W
80°11.0'W
SE-3, 10 SEP 2020 to 05 NOV 2020
SE-3, 10 SEP 2020 to 05 NOV 2020
ATIS
119.85
EXECUTIVE TOWER
120.9 239.3
GND CON
121.75
CLNC DEL
127.95
VAR 6.9° W
JANUARY 2020
ANNUAL RATE OF CHANGE
0.1° W
FIELD
ELEV
13
FIRE
STATION
HS 1
HS 2
HS 3
ELEV
12
ELEV
11
U.S.
CUSTOMS
TWR
LAHSO
LAHSO
6002 X 100
4000 X 100
090.7°
270.7°
135.7°
315.7°
RWY 09-27
PCN 18 F/A/X/T
S-56, D-81
RWY 13-31
PCN 26 F/B/X/T
S-30, D-60
CAUTION: BE ALERT TO RUNWAY CROSSING CLEARANCES.
READBACK OF ALL RUNWAY HOLDING INSTRUCTIONS IS REQUIRED.

(FLL7.FLL) 20254

AL-5942 (FAA)

FORT LAUDERDALE SEVEN DEPARTURE

FORT LAUDERDALE EXECUTIVE (FXE)
FORT LAUDERDALE, FLORIDA

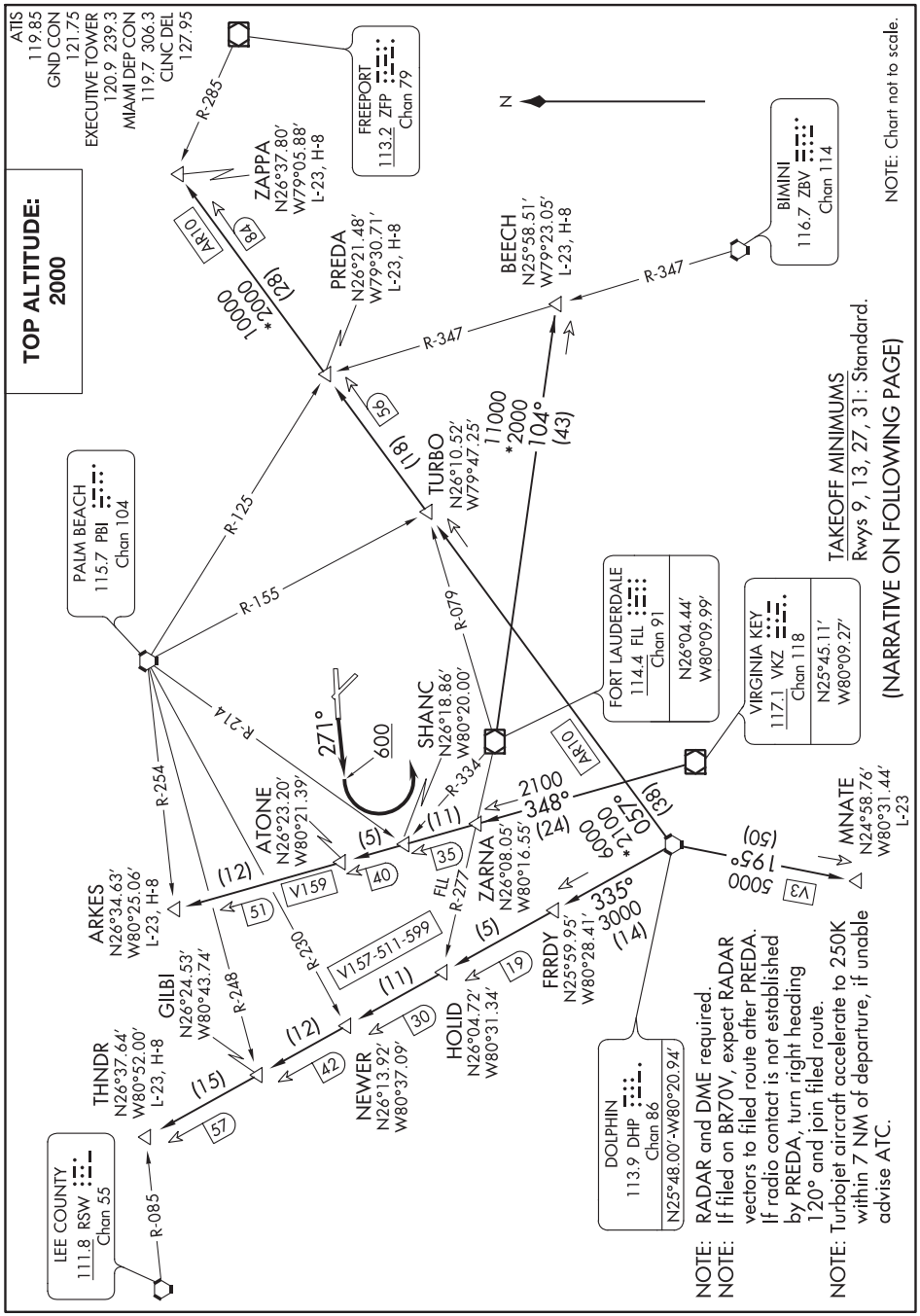

SE-3, 10 SEP 2020 to 05 NOV 2020

FORT LAUDERDALE SEVEN DEPARTURE

(FLL7.FLL) 30JAN20

FORT LAUDERDALE, FLORIDA
FORT LAUDERDALE EXECUTIVE (FXE)

DEPARTURE ROUTE DESCRIPTION

TAKEOFF RWYS 9, 13, 31: Climb on assigned heading, thence. . . .
TAKEOFF RWY 27: Climb on heading 271° to 600 before turning left. Climb on assigned heading, thence. . . .

. . . .maintain 2000 or assigned higher altitude and expect RADAR vectors to appropriate transition. Expect further clearance to filed altitude ten (10) minutes after departure.

ARKES TRANSITION (FLL7.ARKES): From over VKZ VOR/DME on VKZ R-348 to ARKES INT.
BEECH TRANSITION (FLL7.BEECH): From over FLL VOR/DME on FLL R-104 to BEECH INT.
MNATE TRANSITION (FLL7.MNATE): From over DHP VORTAC on DHP R-195 to MNATE.
PREDA TRANSITION (FLL7.PREDA): From over DHP VORTAC on DHP R-057 to PREDA INT.
THNDR TRANSITION (FLL7.THNDR): From over DHP VORTAC on DHP R-335 to THNDR INT.
ZAPPA TRANSITION (FLL7.ZAPPA): From over DHP VORTAC on DHP R-057 to ZAPPA INT.

FORT LAUDERDALE, FLORIDA

AL-744 (FAA)

20142

LOC/DME I-LHI	APP CRS	Rwy ldg	8424
110.1	096°	TDZE	7
Chan 38		Apt Elev	65

ILS or LOC RWY 10L

FORT LAUDERDALE/HOLLYWOOD INTL (FLL)

Inop table does not apply to S-ILS 10L all Cats. For inop MALSR, increase S-LOC 10L Cats A, B visibility to RVR 5000 and Cats C, D visibility to 1⅝ miles. PAKEE Fix Minimums: increase S-LOC 10L all Cats visibility to RVR 5500. Rwy 10L helicopter visibility reduction below RVR 4000 NA. Simultaneous approach authorized.

MALSR

MISSED APPROACH: Climb to 800 then climbing left turn to 2000 on FLL VOR/DME R-070 to ZIMAV INT/FLL 15 DME and hold.

D-ATIS	MIAMI APP CON	FORT LAUDERDALE TOWER	GND CON	CLNC DEL	CPDLC
135.0	133.775 285.6	119.3 257.8	121.4	128.4	

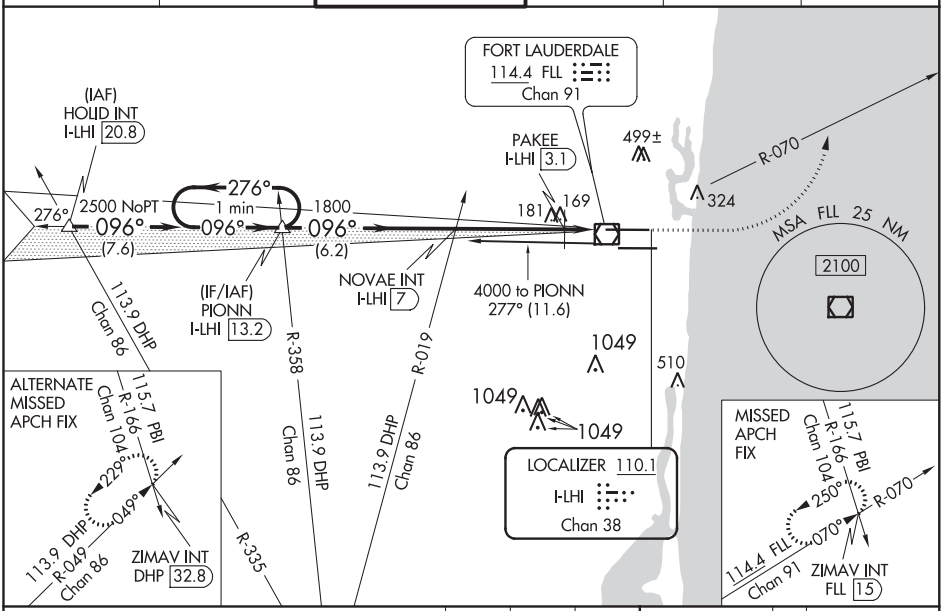

SE-3, 10 SEP 2020 to 05 NOV 2020

SE-3, 10 SEP 2020 to 05 NOV 2020

VGSI and ILS glidepath not coincident (VGSI Angle 3.00/TCH 66).

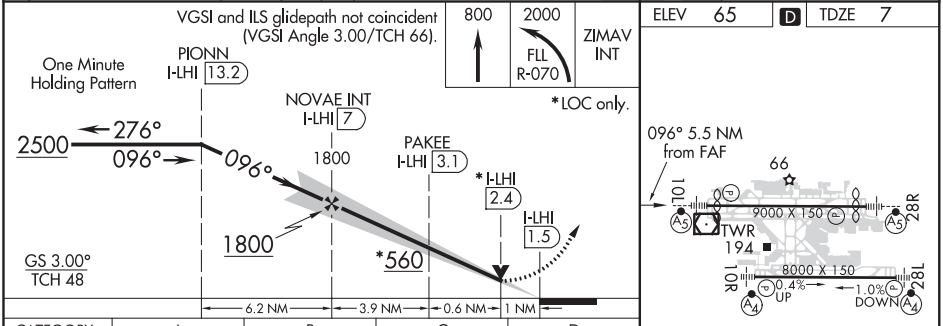

ELEV 65 | D | TDZE 7

HIRL Rwy 10L-28R and 10R-28L

CATEGORY	A	B	C	D
S-ILS 10L	257/40 250 (200-¾)			
S-LOC 10L	560/40 553 (500-¾)		560/60 553 (500-1¼)	
C CIRCLING	680-1 615 (700-1)		800-2¼ 735 (800-2¼)	800-2½ 735 (800-2½)
PAKEE FIX MINIMUMS (DME REQUIRED)				
S-LOC 10L	380/40 373 (400-¾)			
C CIRCLING	680-1 615 (700-1)		800-2¼ 735 (800-2¼)	800-2½ 735 (800-2½)

FAF to MAP 5.5 NM					
Knots	60	90	120	150	180
Min:Sec	5:30	3:40	2:45	2:12	1:50

ILS or LOC RWY 10R
FORT LAUDERDALE/HOLLYWOOD INTL (FLL)

LOC/DME I-FLL	APP CRS	Rwy ldg	8000
111.75	096°	TDZE	14
Chan 54 (Y)		Apt Elev	65

T A Simultaneous approach authorized. Rwy 10R helicopter visibility reduction below RVR 4000 NA. Inop table does not apply to S-ILS 10R all Cats. For inop ALS, increase S-LOC 10R Cat D visibility to 1⅝ SM. For inop ALS when using ZALAL FIX minimums, increase S-LOC 10R Cat D visibility to 1⅜ SM.

MALSF

MISSED APPROACH: Climb to 800 then climbing right turn to 2000 on FLL VOR/DME R-115 to ULSUZ INT/FLL 15 DME and hold.

D-ATIS	MIAMI APP CON	FORT LAUDERDALE TOWER	GND CON	CLNC DEL	CPDLC
135.0	133.775 285.6	119.3 257.8	121.4	128.4	

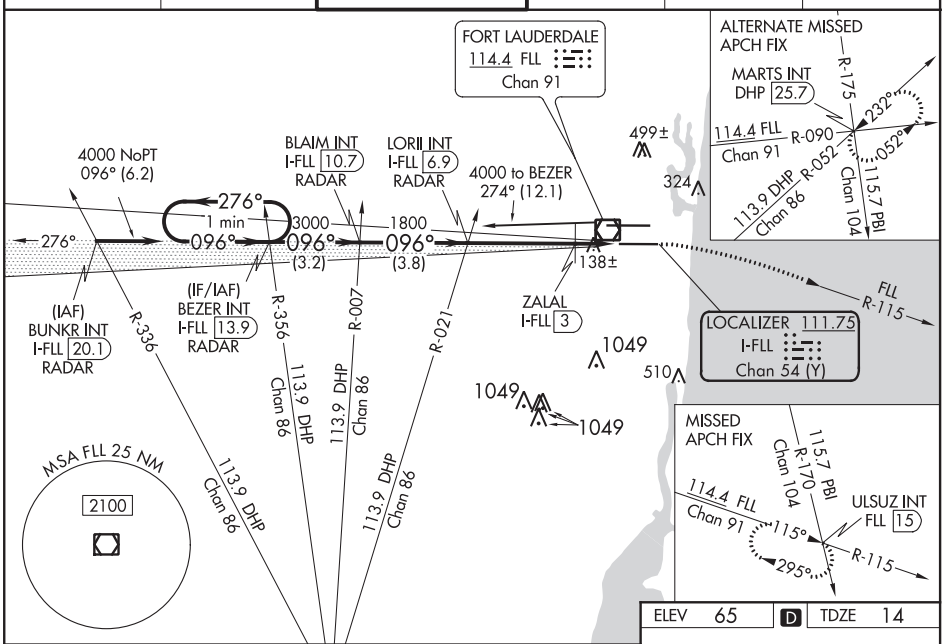

SE-3, 10 SEP 2020 to 05 NOV 2020

SE-3, 10 SEP 2020 to 05 NOV 2020

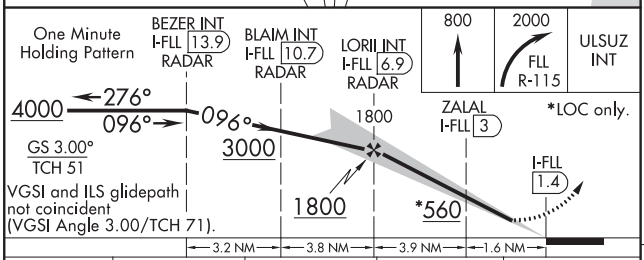

CATEGORY	A	B	C	D
S-ILS 10R	264/40	250 (200-¾)		
S-LOC 10R	560/40	546 (500-¾)	560-1⅜	546 (500-1⅜)
C CIRCLING	680-1	615 (700-1)	800-2 735 (800-2)	800-2¼ 735 (800-2¼)
ZALAL FIX MINIMUMS (DME REQUIRED)				
S-LOC 10R	400/40	386 (400-¾)	400/55	386 (400-1)
C CIRCLING	680-1	615 (700-1)	800-2 735 (800-2)	800-2¼ 735 (800-2¼)

ELEV	65	D	TDZE	14

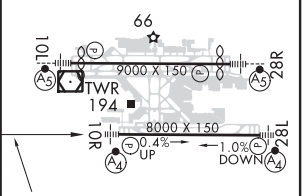

HIRL Rwy 10L-28R and 10R-28L

FAF to MAP 5.5 NM					
Knots	60	90	120	150	180
Min:Sec	5:30	3:40	2:45	2:12	1:50

FORT LAUDERDALE, FLORIDA

AL-744 (FAA)

20142

ILS or LOC RWY 28L

FORT LAUDERDALE/HOLLYWOOD INTL (FLL)

LOC/DME I-ADI	APP CRS	Rwy ldg	8000
111.75	276°	TDZE	65
Chan 54(Y)		Apt Elev	65

DME or RADAR Required. Simultaneous approach authorized. Inop table does not apply to S-ILS 28L. For inop ALS, increase S-LOC 28L Cat D visibility to 1¼ SM.

MALSF

MISSED APPROACH: Climb to 1000 then climbing left turn to 4000 on FLL VOR/DME R-260 to GEGEY INT/FLL 15 DME and hold, continue climb-in-hold to 4000.

D-ATIS	MIAMI APP CON	FORT LAUDERDALE TOWER	GND CON	CLNC DEL	CPDLC
135.0	133.775 285.6	119.3 257.8	121.4	128.4	

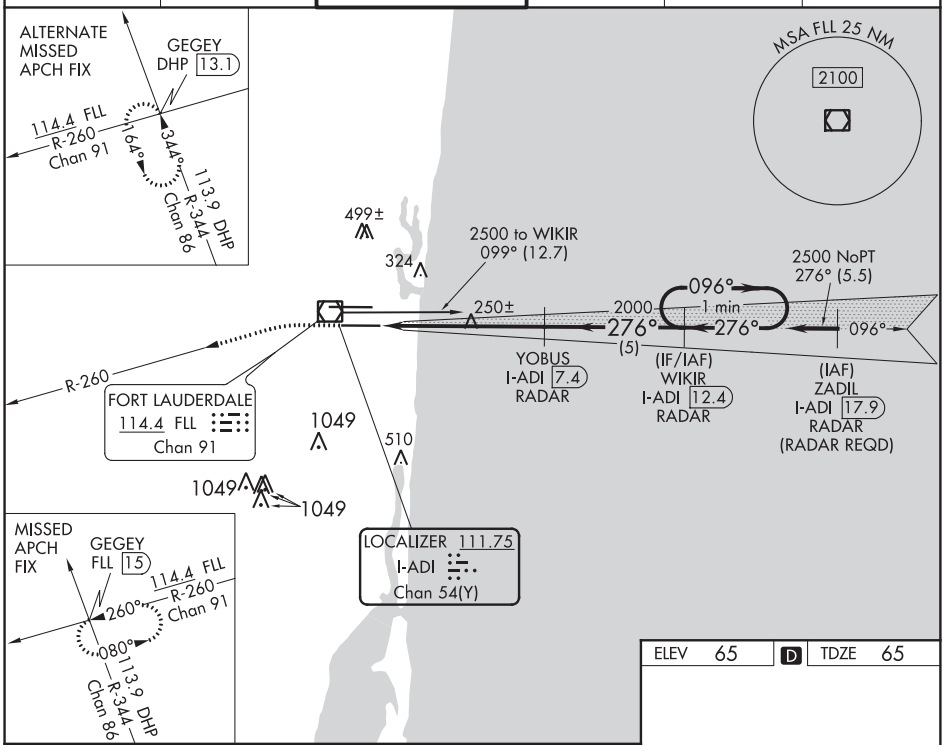

ELEV	65	D	TDZE	65

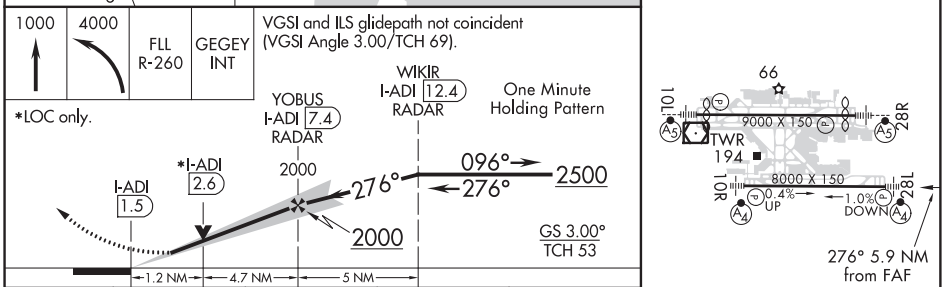

CATEGORY	A	B	C	D
S-ILS 28L	265/40 200 (200-¾)			
S-LOC 28L	500/40 435 (500-¾)		500/50 435 (500-1)	
C CIRCLING	680-1 615 (700-1)		800-2 735 (800-2)	800-2¼ 735 (800-2¼)

HIRL Rwy 10L-28R and 10R-28L

FAF to MAP 5.9 NM

Knots	60	90	120	150	180
Min:Sec	5:54	3:56	2:57	2:22	1:58

SE-3, 10 SEP 2020 to 05 NOV 2020

SE-3, 10 SEP 2020 to 05 NOV 2020

ILS or LOC RWY 28R
FORT LAUDERDALE/HOLLYWOOD INTL (FLL)

LOC/DME I-UDL 110.7 Chan 44	APP CRS 276°	Rwy ldg 8394 TDZE 7 Apt Elev 65

For inop MALSR, increase S-LOC 28R Cat C/D visibility to 1⅜ mile. Simultaneous approach authorized. Inop table does not apply to S-ILS 28R.

MALSR

MISSED APPROACH: Climb to 800 then climbing right turn to 4000 on FLL VOR/DME R-305 to HUKUK INT/FLL 15 DME and hold, continue climb-in-hold to 4000.

D-ATIS	MIAMI APP CON	FORT LAUDERDALE TOWER	GND CON	CLNC DEL	CPDLC
135.0	133.775 285.6	119.3 257.8	121.4	128.4	

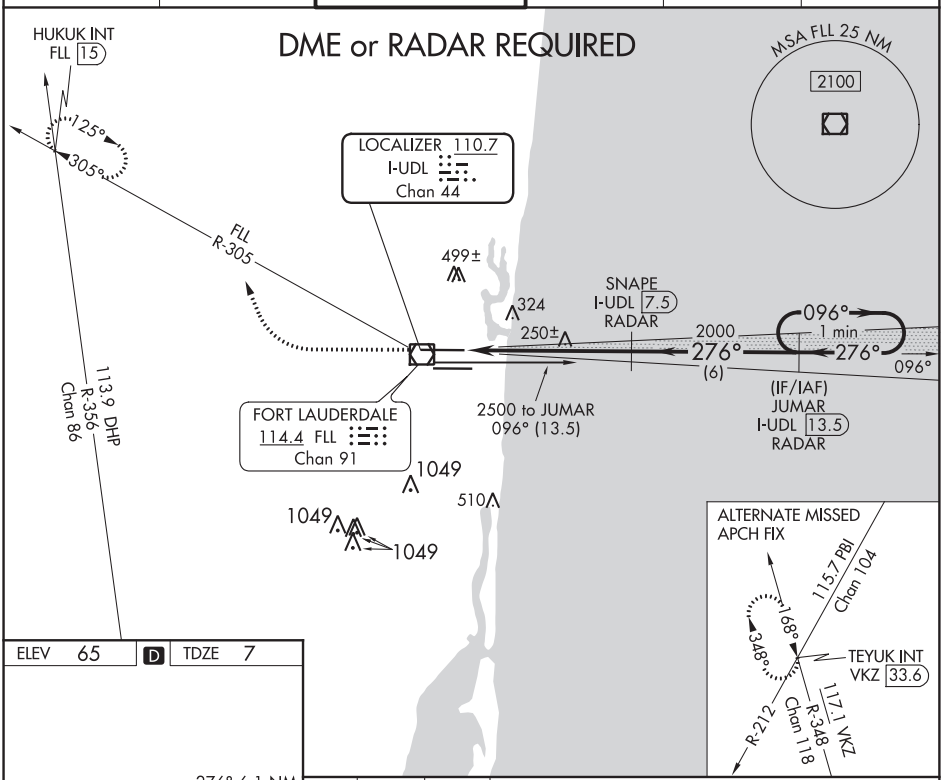

ELEV 65 | D | TDZE 7

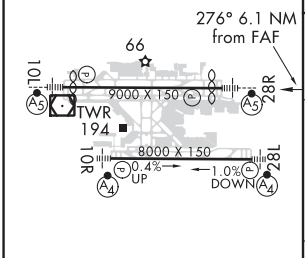

HIRL Rwy 10L-28R and 10R-28L

FAF to MAP 6.1 NM					
Knots	60	90	120	150	180
Min:Sec	6:06	4:04	3:03	2:26	2:02



CATEGORY	A	B	C	D
S-ILS 28R	257/40 250 (200-¾)			
S-LOC 28R	520/24 513 (500-½)		520/55 513 (500-1)	
C CIRCLING	680-1 615 (700-1)		800-2¼ 735 (800-2¼)	800-2½ 735 (800-2½)

SE-3, 10 SEP 2020 to 05 NOV 2020
SE-3, 10 SEP 2020 to 05 NOV 2020

FORT LAUDERDALE, FLORIDA | AL-744 (FAA) | 20142

RNAV (RNP) Y RWY 10L
FORT LAUDERDALE/HOLLYWOOD INTL (FLL)

APP CRS	Rwy ldg	8424
096°	TDZE	7
	Apt Elev	65

RNP AR APCH.

For uncompensated Baro-VNAV systems, procedure NA below 5°C or above 54°C. Inop table does not apply to RNP 0.30 DA. For inop ALS, increase RNP 0.15 DA visibility all Cats to RVR 5500.

MALSR

MISSED APPROACH: Climb to 500, then climb to 4000 direct MARTS and hold, continue climb-in-hold to 4000.

D-ATIS	MIAMI APP CON	FORT LAUDERDALE TOWER	GND CON	CLNC DEL	CPDLC
135.0	133.775 285.6	119.3 257.8	121.4	128.4	

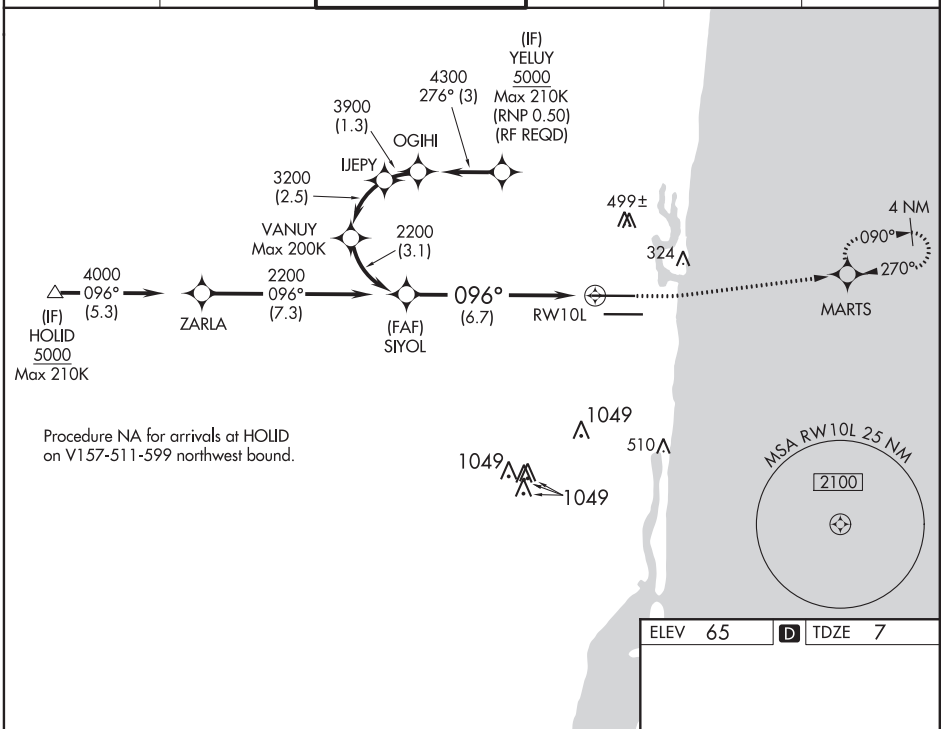

ELEV 65 | D | TDZE 7

VGSI and RNAV glidepath not coincident (VGSI Angle 3.00/TCH 66).

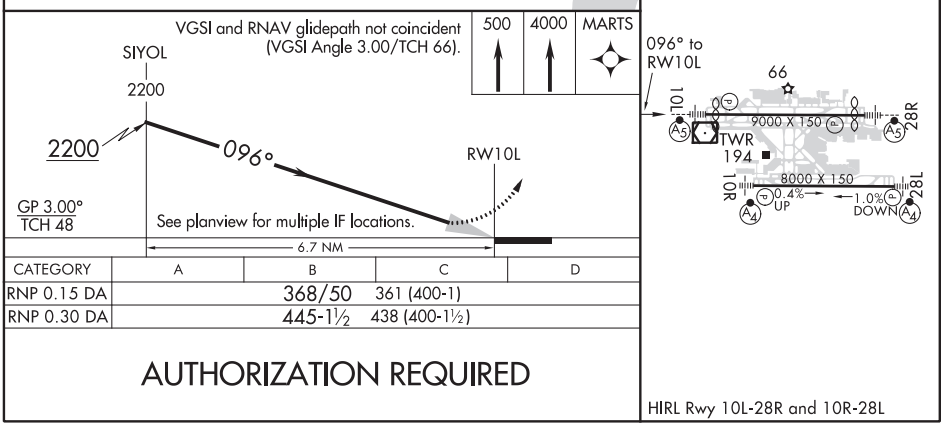

CATEGORY	A	B	C	D
RNP 0.15 DA	368/50	361 (400-1)		
RNP 0.30 DA	445-1½	438 (400-1½)		

AUTHORIZATION REQUIRED

HIRL Rwy 10L-28R and 10R-28L

SE-3, 10 SEP 2020 to 05 NOV 2020

SE-3, 10 SEP 2020 to 05 NOV 2020

APP CRS	Rwy ldg	8394
276°	TDZE	7
	Apt Elev	9

RNAV (RNP) Z RWY 28R
FORT LAUDERDALE/HOLLYWOOD INTL (FLL)

For uncompensated Baro-VNAV systems, procedure NA below 5°C (40°F) or above 54°C (130°F).
GPS Required.
Inop table does not apply.

MALSR

MISSED APPROACH: Climb to 4000 on track 276° to PIONN and hold, continue climb-in-hold to 4000.

D-ATIS	MIAMI APP CON	FORT LAUDERDALE TOWER	GND CON	CLNC DEL	CPDLC
135.0	133.775 285.6	119.3 257.8	121.4	128.4	

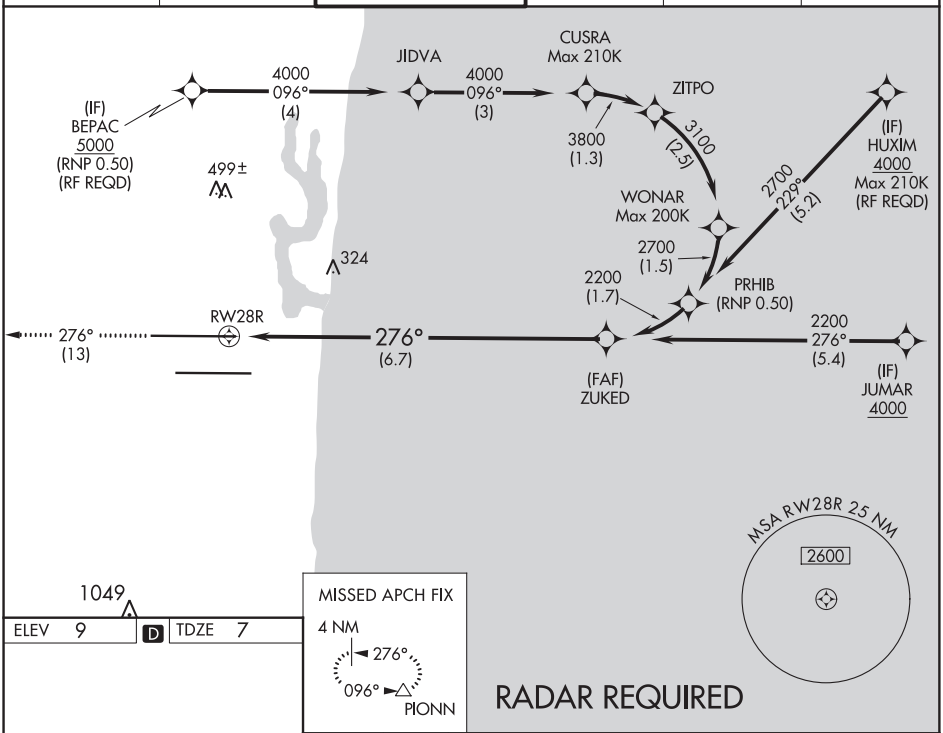

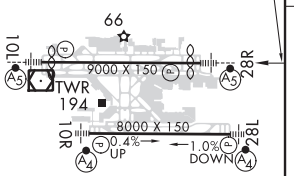

4000	PIONN
tr 276°	△

VGSI and RNAV glidepath not coincident (VGSI Angle 3.00/TCH 69).

See planview for multiple IF locations.

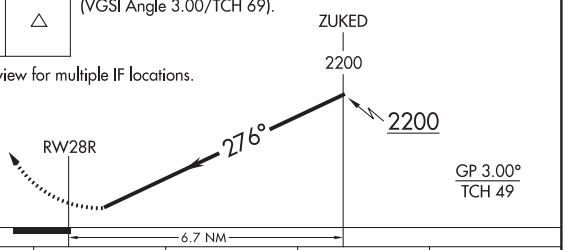

CATEGORY	A	B	C	D
RNP 0.15 DA	405-1⅜ 398 (400-1⅜)			
RNP 0.30 DA	627-1⅝ 620 (700-1⅜)			

HIRL Rwy 10L-28R and 10R-28L

AUTHORIZATION REQUIRED

SE-3, 10 SEP 2020 to 05 NOV 2020

SE-3, 10 SEP 2020 to 05 NOV 2020

FORT LAUDERDALE, FLORIDA

AL-744 (FAA)

20142

RNAV (GPS) RWY 10R

FORT LAUDERDALE/HOLLYWOOD INTL (FLL)

WAAS CH 63236 W10B	APP CRS 096°	Rwy ldg 8000 TDZE 14 Apt Elev 65

RNP APCH.

For uncompensated Baro-VNAV systems, LNAV/VNAV NA below 6°C (43°F) or above 54°C (130°F). Simultaneous approach authorized. Use of FD or AP required during simultaneous operations. Rwy 10R helicopter visibility reduction below RVR 4000 NA. For inop ALS, increase LNAV/VNAV Cat D and LNAV Cats C and D visibility to 1⅜ SM. Inop Table does not apply to LPV all Cats. LNAV procedure NA during simultaneous operations.

MALSF

MISSED APPROACH: Climb to 800 then climbing right turn to 2000 direct ULSUZ and hold.

D-ATIS	MIAMI APP CON	FORT LAUDERDALE TOWER	GND CON	CLNC DEL	CPDLC
135.0	133.775 285.6	119.3 257.8	121.4	128.4	

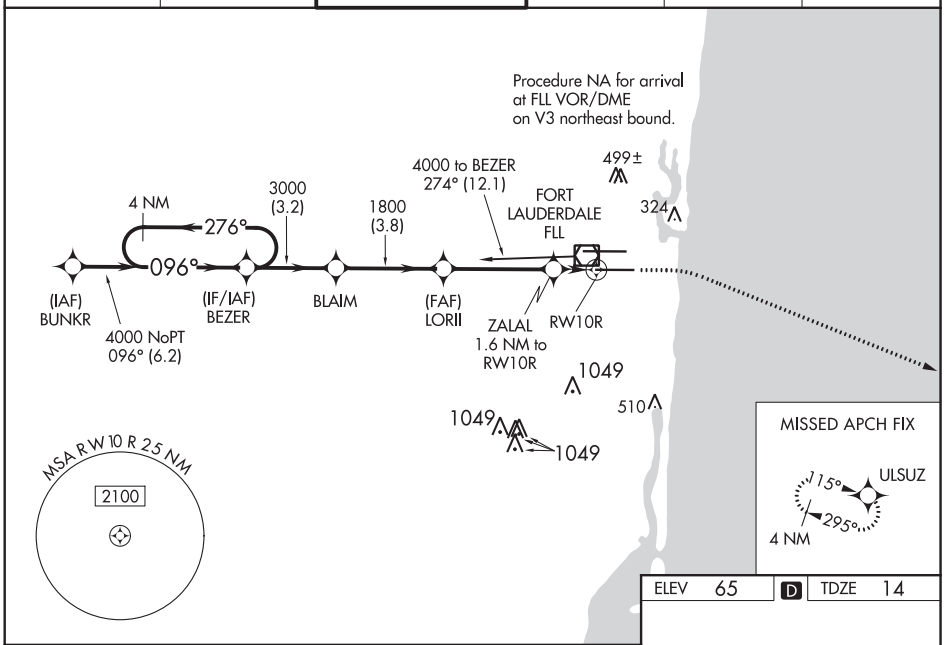

ELEV 65 | D | TDZE 14

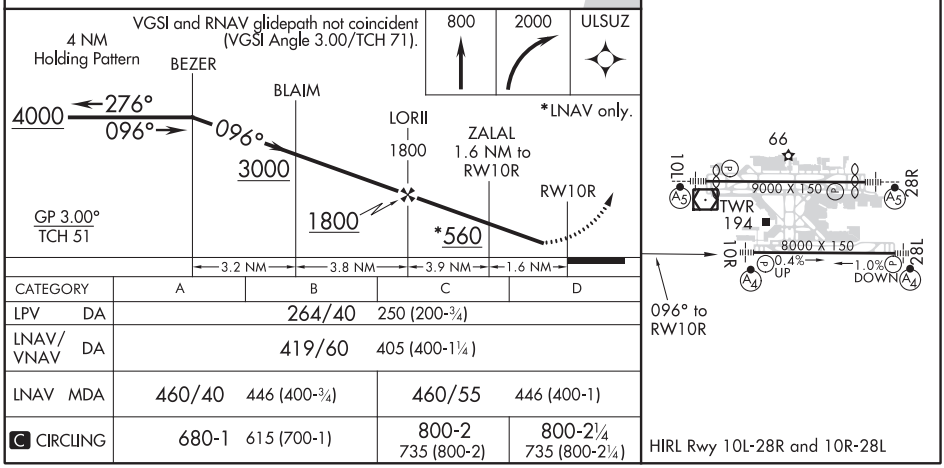

CATEGORY	A	B	C	D
LPV DA	264/40 250 (200-¾)			
LNAV/VNAV DA	419/60 405 (400-1¼)			
LNAV MDA	460/40 446 (400-¾)		460/55 446 (400-1)	
C CIRCLING	680-1 615 (700-1)		800-2 735 (800-2)	800-2¼ 735 (800-2¼)

SE-3, 10 SEP 2020 to 05 NOV 2020

SE-3, 10 SEP 2020 to 05 NOV 2020

RNAV (GPS) RWY 28L
FORT LAUDERDALE/HOLLYWOOD INTL (FLL)

WAAS CH 58336 W28B	APP CRS 276°	Rwy ldg 8000 TDZE 65 Apt Elev 65

RNP APCH.

For uncompensated Baro-VNAV systems, LNAV/VNAV NA below 6°C (43°F) or above 54°C (130°F). Simultaneous approach authorized. LNAV procedure NA during simultaneous operations. Use of FD or AP required during simultaneous operations. For inop ALS increase LNAV Cats C/D visibility to 1¼ SM. Inop table does not apply to LPV all Cats.

MALSF

MISSED APPROACH: Climb to 1000 then climbing left turn to 4000 direct GEGEY and hold, continue climb-in-hold to 4000.

D-ATIS	MIAMI APP CON	FORT LAUDERDALE TOWER	GND CON	CLNC DEL	CPDLC
135.0	133.775 285.6	119.3 257.8	121.4	128.4	

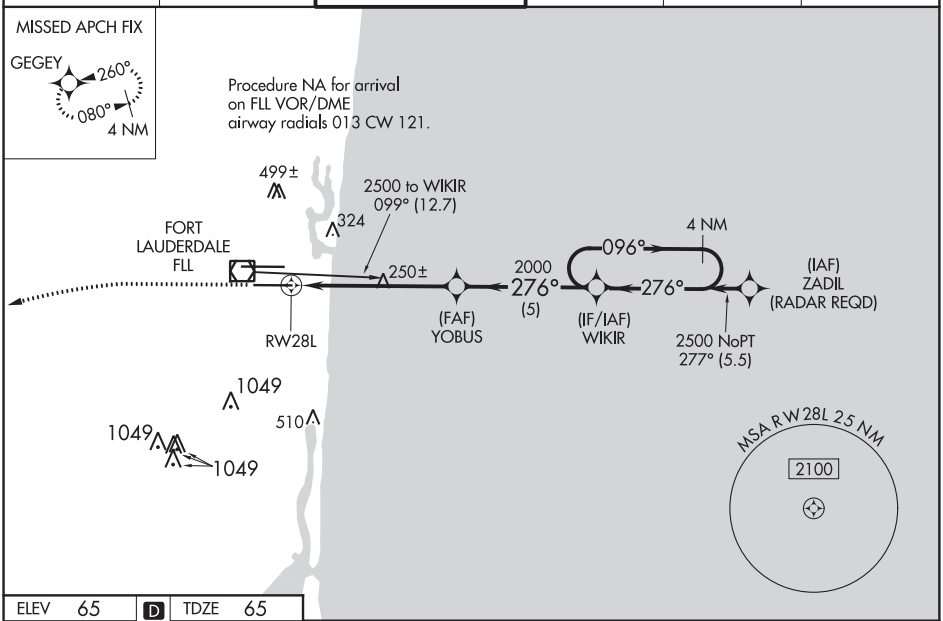

ELEV 65 | D | TDZE 65

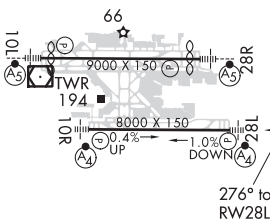

HIRL Rwy 10L-28R and 10R-28L

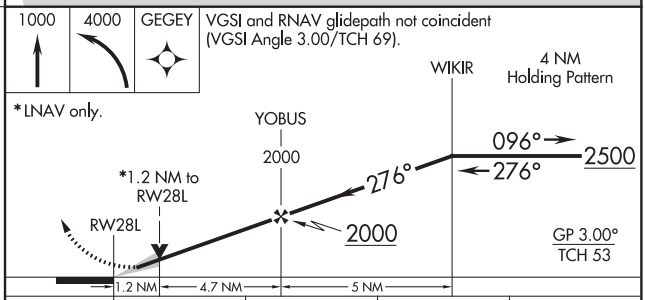

CATEGORY	A	B	C	D
LPV DA	265/40 200 (200-¾)			
LNAV/VNAV DA	389/40 324 (400-¾)			
LNAV MDA	500/40 435 (500-¾)		500/50 435 (500-1)	
C CIRCLING	680-1 615 (700-1)		800-2 735 (700-2)	800-2¼ 735 (800-2¼)

SE-3, 10 SEP 2020 to 05 NOV 2020
SE-3, 10 SEP 2020 to 05 NOV 2020

FORT LAUDERDALE, FLORIDA

AL-744 (FAA)

20142

RNAV (GPS) Y RWY 28R
FORT LAUDERDALE/HOLLYWOOD INTL (FLL)

WAAS CH 61002 W28A	APP CRS 276°	Rwy ldg 8394 TDZE 7 Apt Elev 65

RNP APCH.

For uncompensated Baro-VNAV systems, LNAV/VNAV NA below 5°C (40°F) or above 54°C (130°F). Inop table does not apply to LPV all Cats. LNAV procedure NA during simultaneous operations. Use of FD or AP required during simultaneous operations. Simultaneous approach authorized. For inop ALS, increase LNAV Cats C/D visibility to 1¾ SM.

MALSR

MISSED APPROACH: Climb to 800 then climbing right turn to 4000 direct HUKUK and hold, continue climb-in-hold to 4000.

D-ATIS	MIAMI APP CON	FORT LAUDERDALE TOWER	GND CON	CLNC DEL	CPDLC
135.0	133.775 285.6	119.3 257.8	121.4	128.4	

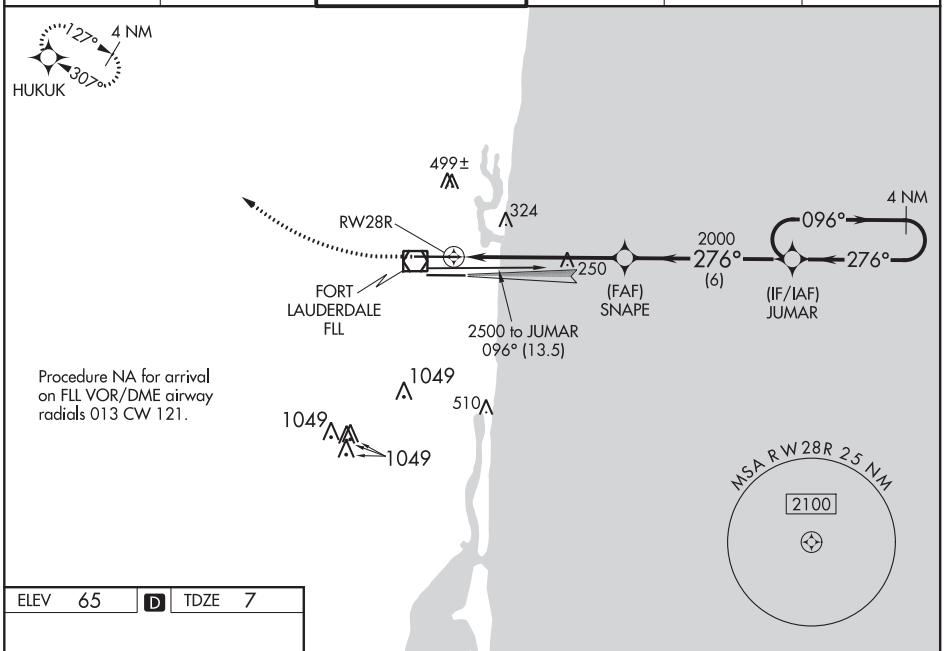

ELEV 65 | D | TDZE 7

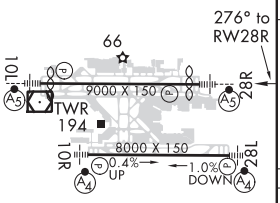

HIRL Rwy 10L-28R and 10R-28L

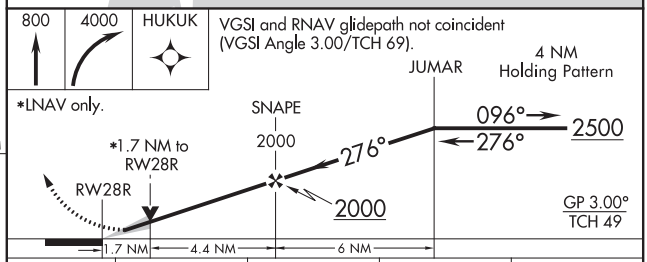

CATEGORY	A	B	C	D
LPV DA	257/40 250 (200-¾)			
LNAV/VNAV DA	594-1½ 587 (600-1½)			
LNAV MDA	620/24 613 (700-½)		620-1⅜ 613 (700-1⅜)	
C CIRCLING	680-1 615 (700-1)		800-2 735 (800-2)	800-2¼ 735 (800-2¼)

SE-3, 10 SEP 2020 to 05 NOV 2020

SE-3, 10 SEP 2020 to 05 NOV 2020

WAAS CH 48902 W10A	APP CRS 096°	Rwy ldg 8424 TDZE 7 Apt Elev 65

RNAV (GPS) Z RWY 10L
FORT LAUDERDALE/HOLLYWOOD INTL (FLL)

RNP APCH.

For uncompensated Baro-VNAV systems, LNAV/VNAV NA below 5°C (40°F) or above 54°C (130°F). For inop MALSR, increase LNAV Cat A, B visibility to RVR 5500. Rwy 10L helicopter visibility reduction below RVR 4000 NA. Inop table does not apply to LPV all Cats. LNAV procedure NA during simultaneous operations. Use of FD or AP required during simultaneous operations. Simultaneous approach authorized.

MALSR

MISSED APPROACH: Climb to 800 then climbing left turn to 2000 direct ZIMAV and hold.

D-ATIS	MIAMI APP CON	FORT LAUDERDALE TOWER	GND CON	CLNC DEL	CPDLC
135.0	133.775 285.6	119.3 257.8	121.4	128.4	

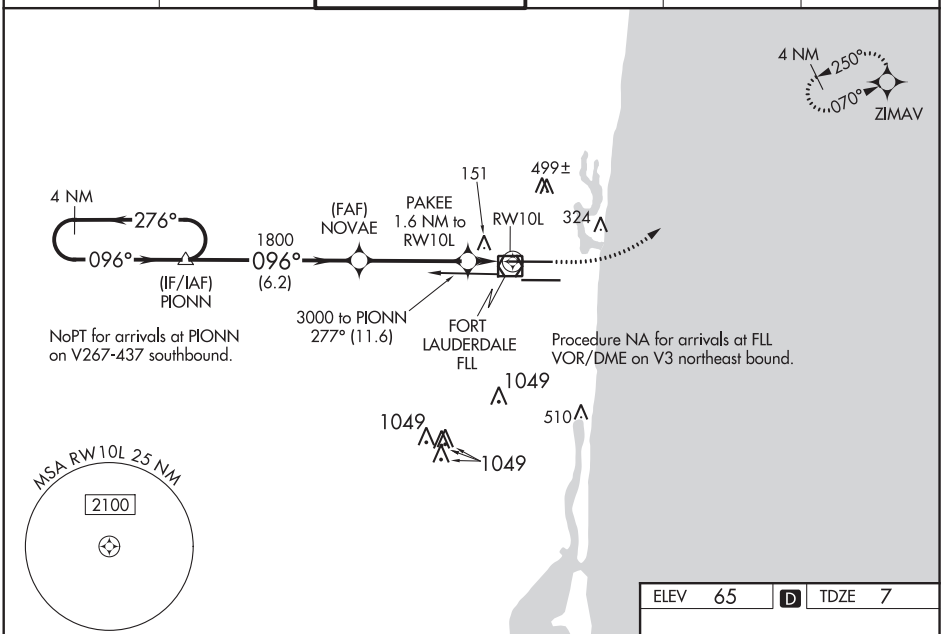

ELEV 65 | D | TDZE 7



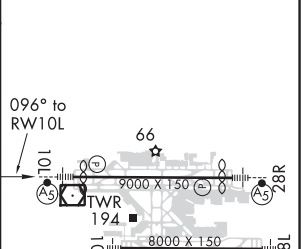

CATEGORY	A	B	C	D
LPV DA	257/40 250 (200-¾)			
LNAV/VNAV DA	477/57 470 (500-1¼)			
LNAV MDA	460/40 453 (400-¾)		460/45 453 (400-⅞)	
C CIRCLING	680-1 615 (700-1)		800-2 735 (800-2)	800-2¼ 735 (800-2¼)

HIRL Rwy 10L-28R and 10R-28L

SE-3, 10 SEP 2020 to 05 NOV 2020

SE-3, 10 SEP 2020 to 05 NOV 2020

20254

AIRPORT DIAGRAM

FORT LAUDERDALE/HOLLYWOOD INTL (FLL)

AL-744 (FAA)

FORT LAUDERDALE, FLORIDA

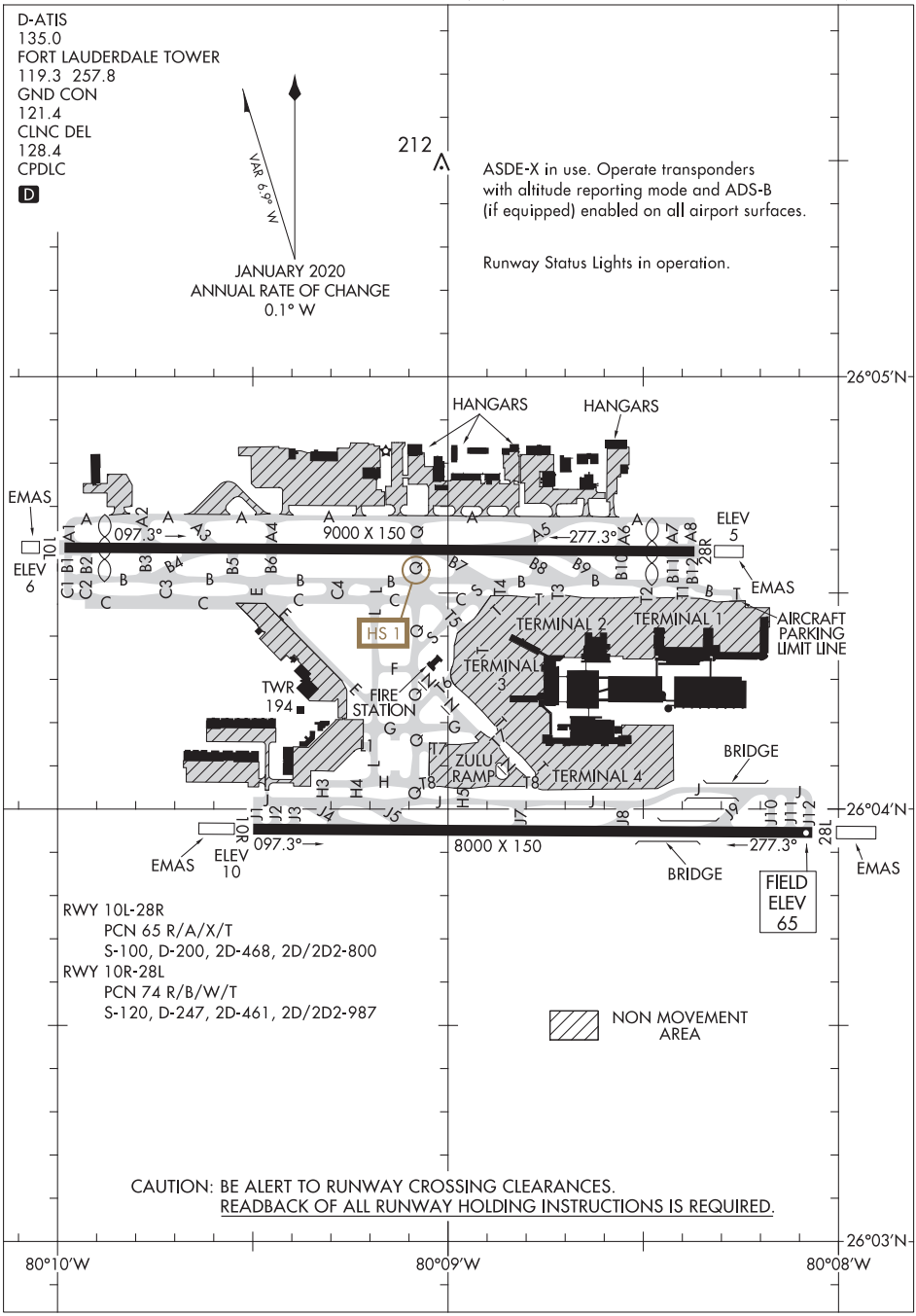

SE-3, 10 SEP 2020 to 05 NOV 2020

SE-3, 10 SEP 2020 to 05 NOV 2020

AIRPORT DIAGRAM
20254
FORT LAUDERDALE, FLORIDA
FORT LAUDERDALE/HOLLYWOOD INTL (FLL)

ARKES FOUR DEPARTURE (RNAV)

FORT LAUDERDALE, FLORIDA

TOP ALTITUDE: 3000

D-ATIS 135.0
CLNC DEL 128.4
CPDLC
GND CON 121.4
FORT LAUDERDALE TOWER 119.3 257.8
MIAMI DEP CON 126.05 251.1

TAKEOFF MINIMUMS
Rwys 10L/R, 28L/R:
Standard with minimum climb of 500′ per NM to 580.

NOTE: RADAR required.
NOTE: DME/DME IRU or GPS required.
NOTE: RNAV 1.
NOTE: Turbojet aircraft accelerate to 250K within 7 NM of departure, if unable advise ATC.

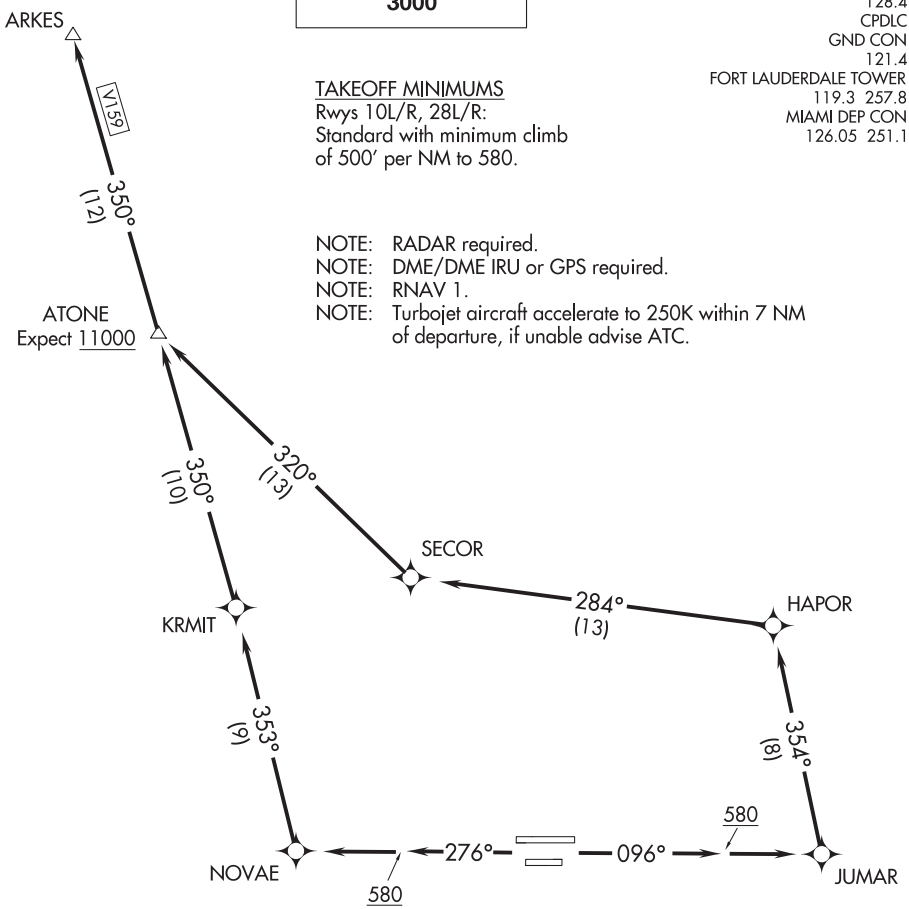

NOTE: Chart not to scale.

DEPARTURE ROUTE DESCRIPTION

TAKEOFF RWYS 10L/R: Climb heading 096° to 580, then direct JUMAR, then turn left on track 354° to HAPOR, then on depicted route to ARKES, thence. . . .
TAKEOFF RWYS 28L/R: Climb heading 276° to 580, then direct NOVAE, then on depicted route to ARKES, thence. . . .

. . . .maintain 3000 or as assigned by ATC. Expect clearance to filed altitude 10 minutes after departure.

SE-3, 10 SEP 2020 to 05 NOV 2020
SE-3, 10 SEP 2020 to 05 NOV 2020

BAHMA FIVE DEPARTURE (RNAV)

(BAHMA5.BAHMA) 25JUN15

FORT LAUDERDALE/HOLLYWOOD INTL (FLL)

FORT LAUDERDALE, FLORIDA

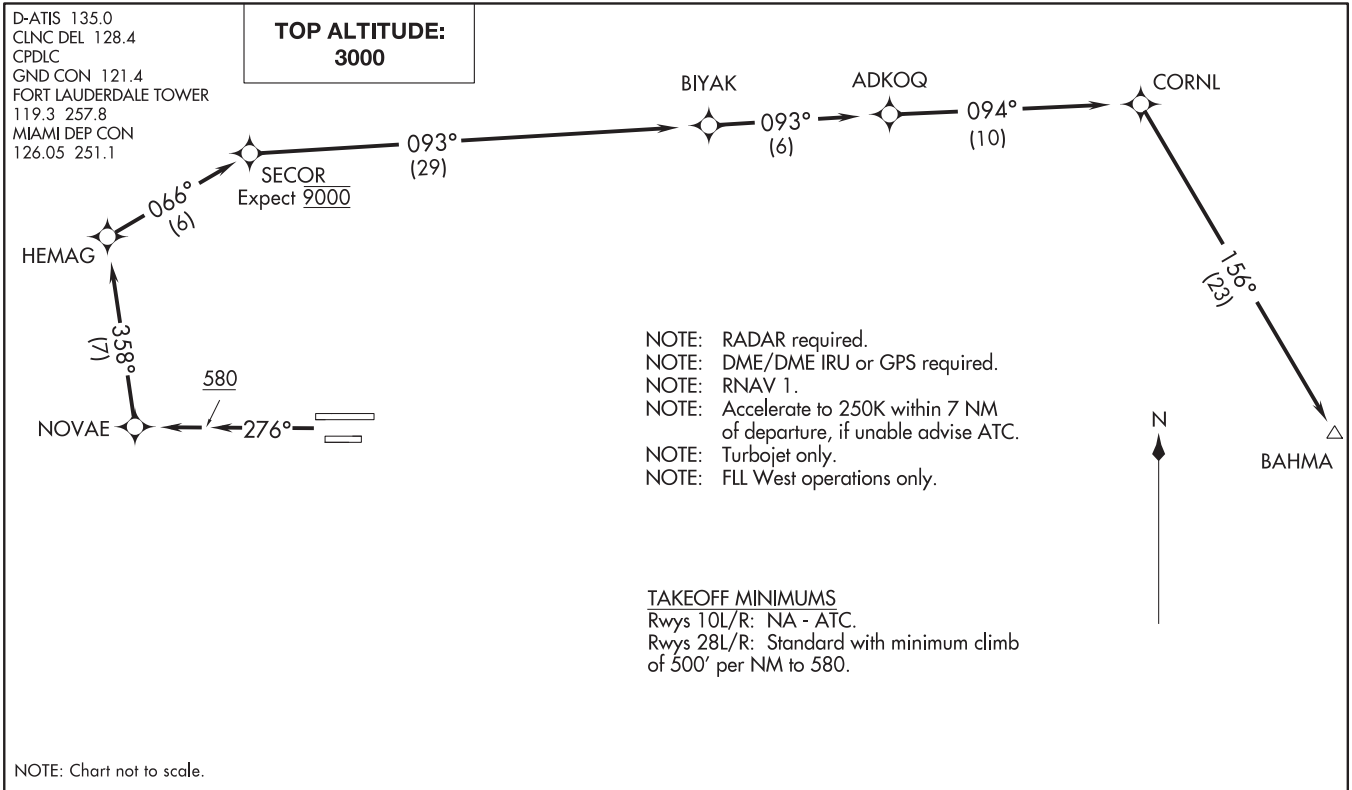

DEPARTURE ROUTE DESCRIPTION

TAKEOFF RWYS 28L/R: Climb heading 276° to 580, then direct NOVAE, then on depicted route to BAHMA, thence. . . .

. . . .maintain 3000 or as assigned by ATC. Expect clearance to filed altitude 10 minutes after departure.

(BAHMA5.BAHMA) 18088 AL-744 (FAA)
BAHMA FIVE DEPARTURE (RNAV)
FORT LAUDERDALE/HOLLYWOOD INTL (FLL)
FORT LAUDERDALE, FLORIDA

TOP ALTITUDE: 3000

D-ATIS 135.0
CLNC DEL 128.4
GND CON 121.4
CPDLC
FORT LAUDERDALE TOWER 119.3 257.8
MIAMI DEP CON 126.05 251.1

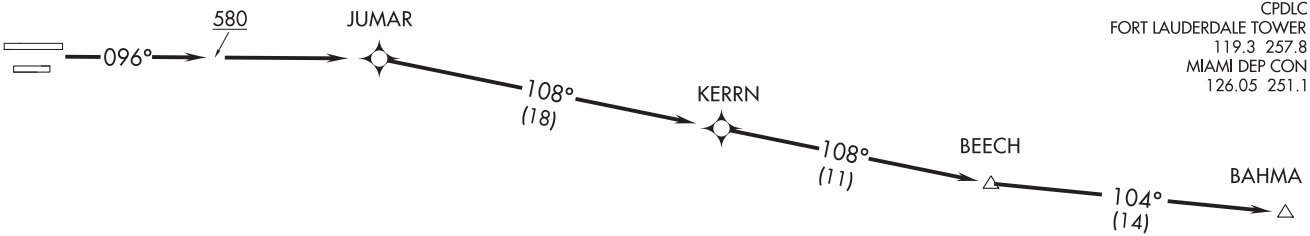

TAKEOFF MINIMUMS
Rwys 10L/R: Standard with minimum climb of 500′ per NM to 580.
Rwys 28L/R: NA - ATC.

N

NOTE: RADAR required.
NOTE: DME/DME IRU or GPS required.
NOTE: RNAV 1.
NOTE: Turbojet only.
NOTE: FLL east operations only.
NOTE: Accelerate to 250K within 7 NM of departure, if unable advise ATC.

NOTE: Chart not to scale.

DEPARTURE ROUTE DESCRIPTION

TAKEOFF RWYS 10L/R: Climb heading 096° to 580, then direct JUMAR, then on depicted route to BAHMA, thence. . . .

. . . .maintain 3000 or as assigned by ATC. Expect clearance to filed altitude 10 minutes after departure.

(FLL7.FLL) 20254 AL-744 (FAA) FORT LAUDERDALE/HOLLYWOOD INTL (FLL)

FORT LAUDERDALE SEVEN DEPARTURE

FORT LAUDERDALE, FLORIDA

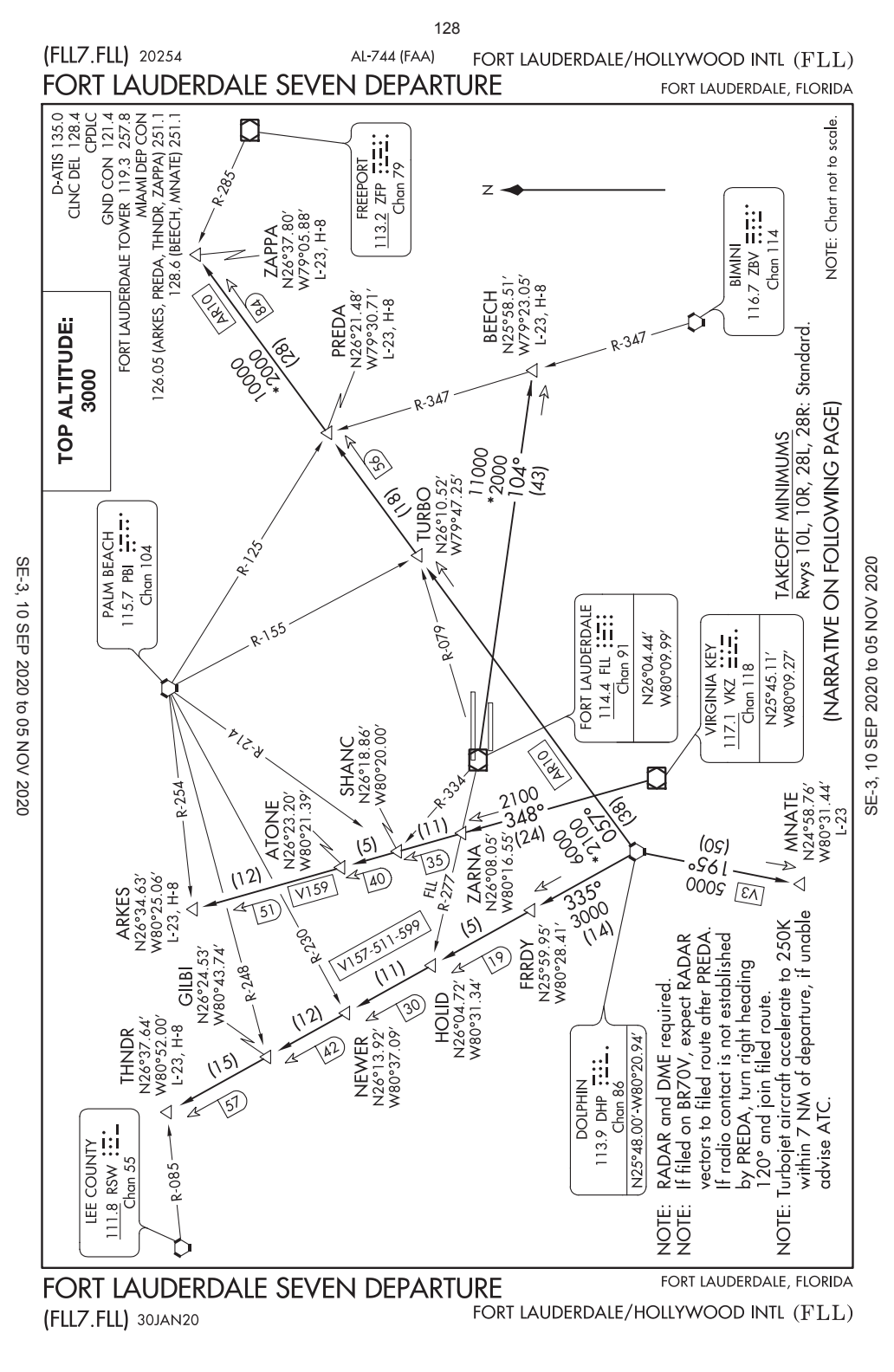

SE-3, 10 SEP 2020 to 05 NOV 2020

SE-3, 10 SEP 2020 to 05 NOV 2020

DEPARTURE ROUTE DESCRIPTION

TAKEOFF RWY 10L: Climb on assigned heading, if assigned left turn, climb to 500 before turning left, thence. . . .
TAKEOFF RWY 10R: Climb on assigned heading, thence. . . .
TAKEOFF RWY 28L: Climb on assigned heading. If assigned left turn, climb to 700 before turning left, thence. . . .
TAKEOFF RWY 28R: Climb on assigned heading. If assigned left turn, climb to 500 before turning left, thence. . . .

. . . .maintain 3000 or assigned lower altitude and expect RADAR vectors to appropriate transition. Expect further clearance to filed altitude ten (10) minutes after departure.

ARKES TRANSITION (FLL7.ARKES): From over VKZ VOR/DME on VKZ R-348 to ARKES INT.
BEECH TRANSITION (FLL7.BEECH): From over FLL VOR/DME on FLL R-104 to BEECH INT.
MNATE TRANSITION (FLL7.MNATE): From over DHP VORTAC on DHP R-195 to MNATE.
PREDA TRANSITION (FLL7.PREDA): From over DHP VORTAC on DHP R-057 to PREDA INT.
THNDR TRANSITION (FLL7.THNDR): From over DHP VORTAC on DHP R-335 to THNDR INT.
ZAPPA TRANSITION (FLL7.ZAPPA): From over DHP VORTAC on DHP R-057 to ZAPPA INT.

SE-3, 10 SEP 2020 to 05 NOV 2020

(PREDA4.PREDA) 18088 AL-744 (FAA)

PREDA FOUR DEPARTURE (RNAV)

FORT LAUDERDALE/HOLLYWOOD INTL (FLL)
FORT LAUDERDALE, FLORIDA

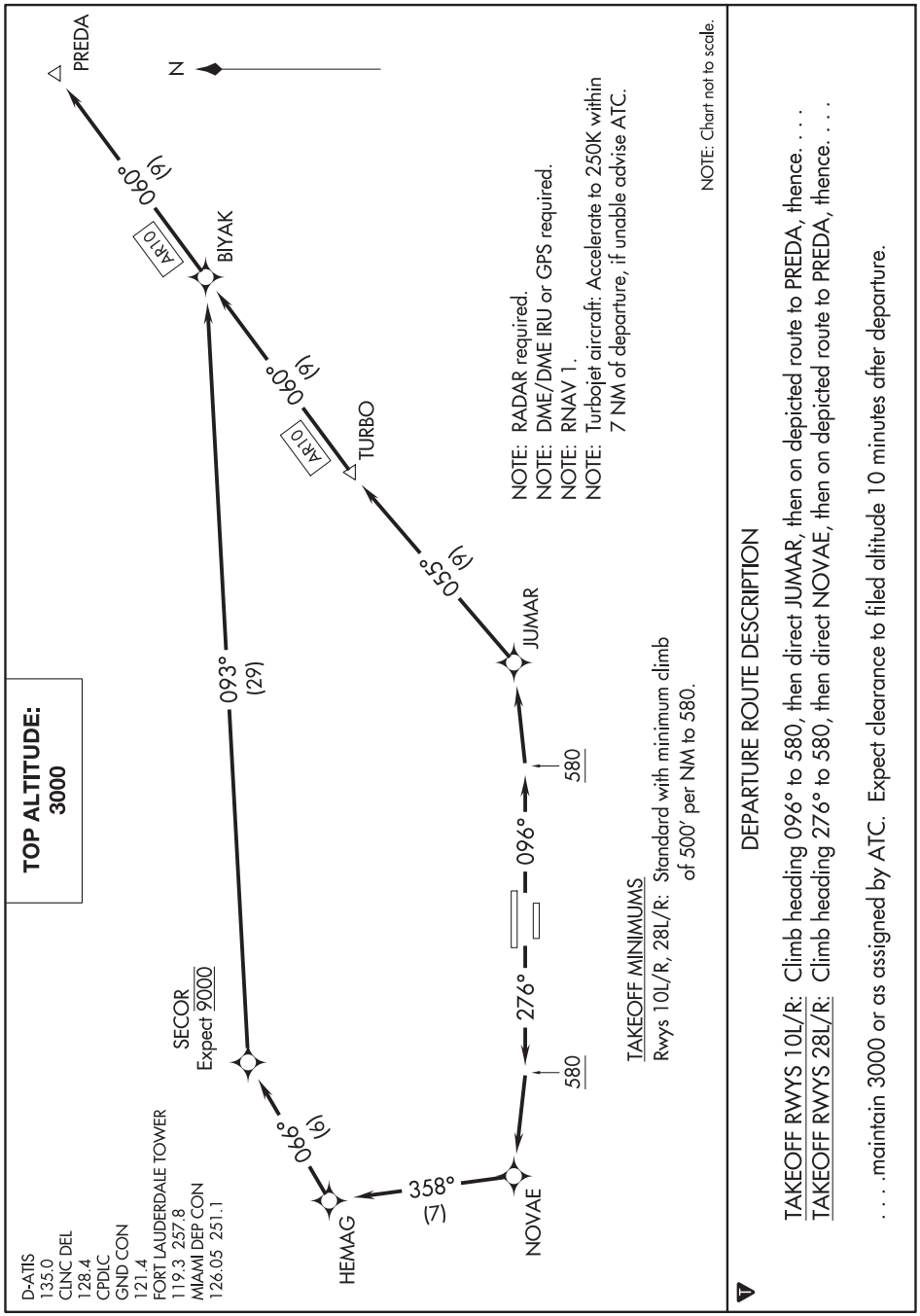

SE-3, 10 SEP 2020 to 05 NOV 2020

SE-3, 10 SEP 2020 to 05 NOV 2020

PREDA FOUR DEPARTURE (RNAV)

(PREDA4.PREDA) 25JUN15

FORT LAUDERDALE, FLORIDA
FORT LAUDERDALE/HOLLYWOOD INTL (FLL)

THNDR FOUR DEPARTURE (RNAV)

FORT LAUDERDALE, FLORIDA

D-ATIS 135.0
CLNC DEL 128.4
CPDLC
GND CON 121.4
FORT LAUDERDALE TOWER 119.3 257.8
MIAMI DEP CON 126.05 251.1

TOP ALTITUDE: 3000

NOTE: RADAR required.
NOTE: DME/DME IRU or GPS required.
NOTE: RNAV 1.
NOTE: Turbojet aircraft accelerate to 250K within 7 NM of departure, if unable advise ATC.

TAKEOFF MINIMUMS
Rwys 10L/R, 28L/R: Standard with minimum climb of 500′ per NM to 580.

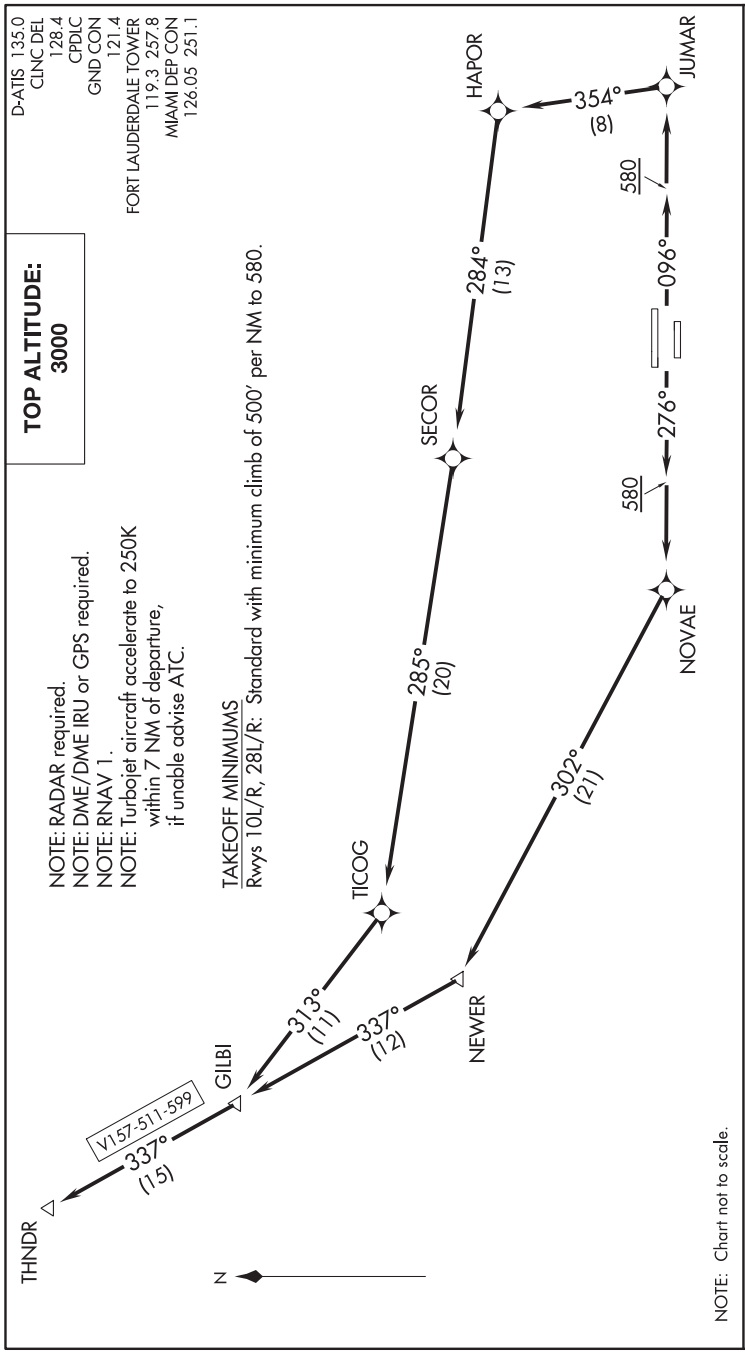

NOTE: Chart not to scale.

DEPARTURE ROUTE DESCRIPTION

TAKEOFF RWYS 10L/R: Climb heading 096° to 580, then direct JUMAR, then left turn on 354° track to HAPOR, then on depicted route to THNDR, thence . . . .

TAKEOFF RWYS 28L/R: Climb heading 276° to 580, then direct NOVAE, then on depicted route to THNDR, thence . . . .

. . . . maintain 3000 or as assigned by ATC. Expect clearance to filed altitude 10 minutes after departure.

SE-3, 10 SEP 2020 to 05 NOV 2020

SE-3, 10 SEP 2020 to 05 NOV 2020

ZAPPA FOUR DEPARTURE (RNAV)

(ZAPPA4.ZAPPA) 25JUN15

FORT LAUDERDALE/HOLLYWOOD INTL (FTLL)

FORT LAUDERDALE, FLORIDA

D-ATIS 135.0
CLNC DEL
128.4
CPDLC
GND CON
121.4
FORT LAUDERDALE TOWER
119.3 257.8
MIAMI DEP CON
126.05 251.1

TOP ALTITUDE: 3000

TAKEOFF MINIMUMS
Rwys 10L/R, 28L/R: Standard with minimum climb of 500′ per NM to 580.

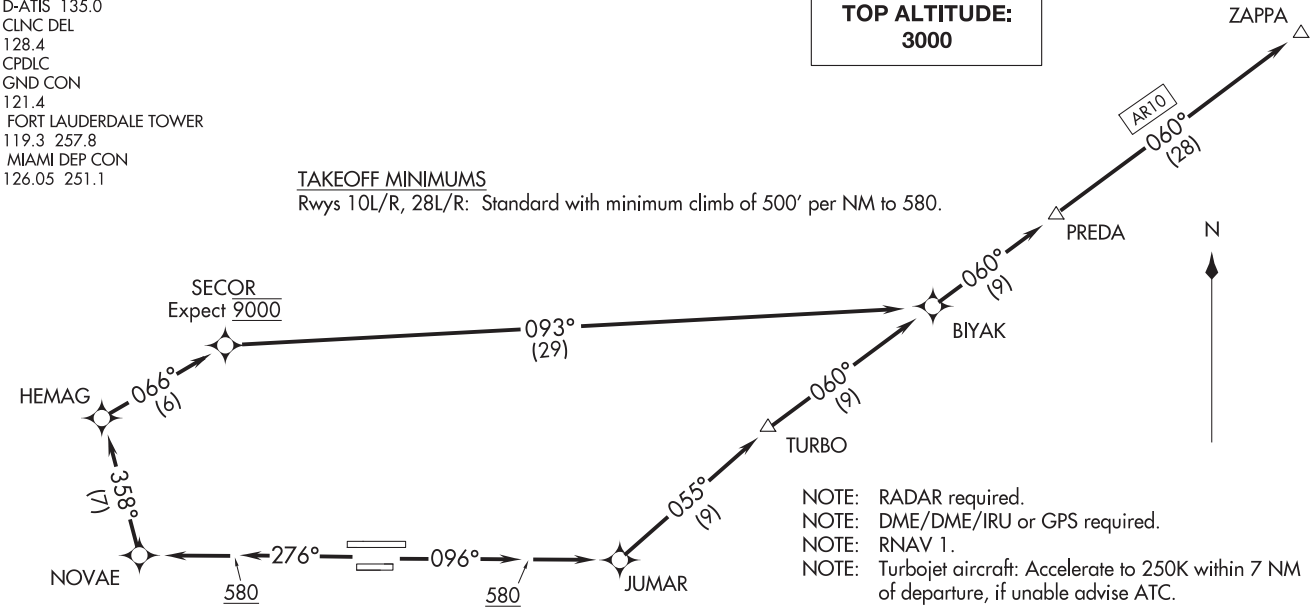

NOTE: RADAR required.
NOTE: DME/DME/IRU or GPS required.
NOTE: RNAV 1.
NOTE: Turbojet aircraft: Accelerate to 250K within 7 NM of departure, if unable advise ATC.

NOTE: Chart not to scale.

DEPARTURE ROUTE DESCRIPTION

TAKEOFF RWYS 10L/R: Climb heading 096° to 580, then direct JUMAR, then on depicted route to ZAPPA, thence. . . .
TAKEOFF RWYS 28L/R: Climb heading 276° to 580, then direct NOVAE, then on depicted route to ZAPPA, thence. . . .

. . . .maintain 3000 or as assigned by ATC. Expect clearance to filed altitude 10 minutes after departure.

(ZAPPA4.ZAPPA) 18088
ZAPPA FOUR DEPARTURE (RNAV)
AL-744 (FAA)
FORT LAUDERDALE/HOLLYWOOD INTL (FTLL)
FORT LAUDERDALE, FLORIDA

LOC I-FMY	APP CRS	Rwy ldg 5947
110.7	051°	TDZE 15
		Apt Elev 17

ILS or LOC RWY 5
PAGE FIELD (FMY)

ADF or RADAR required for procedure entry. ADF required for LOC only.

When Circling to Rwy 31 at night, operational VGSI required, remain on or above VGSI glidepath until threshold. Rwy 5 helicopter visibility reduction below ¾ SM NA.

MISSED APPROACH: Climb to 1000 then climbing left turn to 2600 on RSW R-354 to SERFS INT/RSW 16.4 DME and hold.

ATIS	FORT MYERS APP CON ★	PAGE TOWER ★	GND CON	CLNC DEL
123.725	126.8 306.2	119.0 (CTAF) L 306.95	121.7	121.7

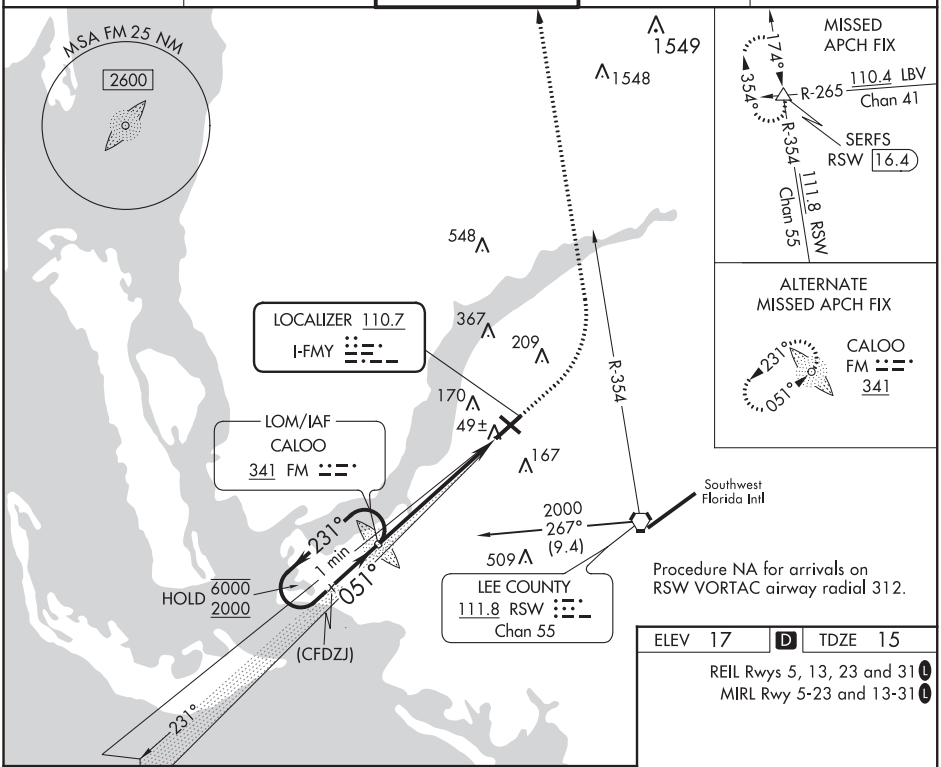

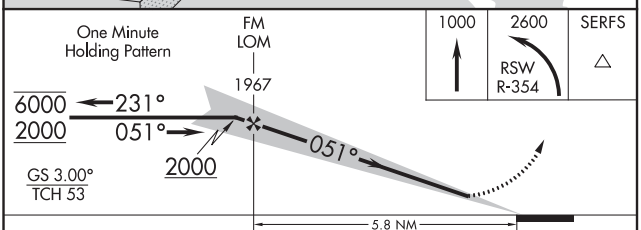

CATEGORY	A	B	C	D
S-ILS 5	265-1 250 (300-1)			
S-LOC 5	460-1 445 (500-1)		460-1⅜ 445 (500-1⅜)	
C CIRCLING	540-1 523 (600-1)		600-1½ 583 (600-1½)	680-2 663 (700-2)

ELEV 17 | D | TDZE 15

REIL Rwys 5, 13, 23 and 31 L
MIRL Rwy 5-23 and 13-31 L

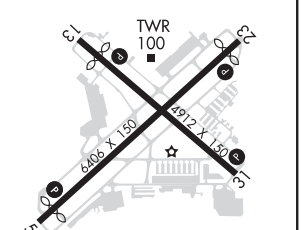

FAF to MAP 5.8 NM					
Knots	60	90	120	150	180
Min:Sec	5:48	3:52	2:54	2:19	1:56

SE-3, 10 SEP 2020 to 05 NOV 2020

SE-3, 10 SEP 2020 to 05 NOV 2020

FORT MYERS, FLORIDA

AL-154 (FAA)

20058

RNAV (GPS) RWY 5
PAGE FIELD (FMY)

WAAS CH 72624 W05A	APP CRS 051°	Rwy ldg 5947 TDZE 15 Apt Elev 17

RNP APCH.

When Circling to Rwy 31 at night, operational VGSI required, remain on or above VGSI glidepath until threshold. Rwy 5 helicopter visibility reduction below ¾ SM NA.
For uncompensated Baro-VNAV systems, LNAV/VNAV NA below 4°C or above 54°C.

MISSED APPROACH: Climb to 2600 direct IBITE and on track 002° to SERFS and hold.

ATIS	FORT MYERS APP CON ★	PAGE TOWER ★	GND CON	CLNC DEL
123.725	126.8 306.2	119.0 (CTAF) L 306.95	121.7	121.7

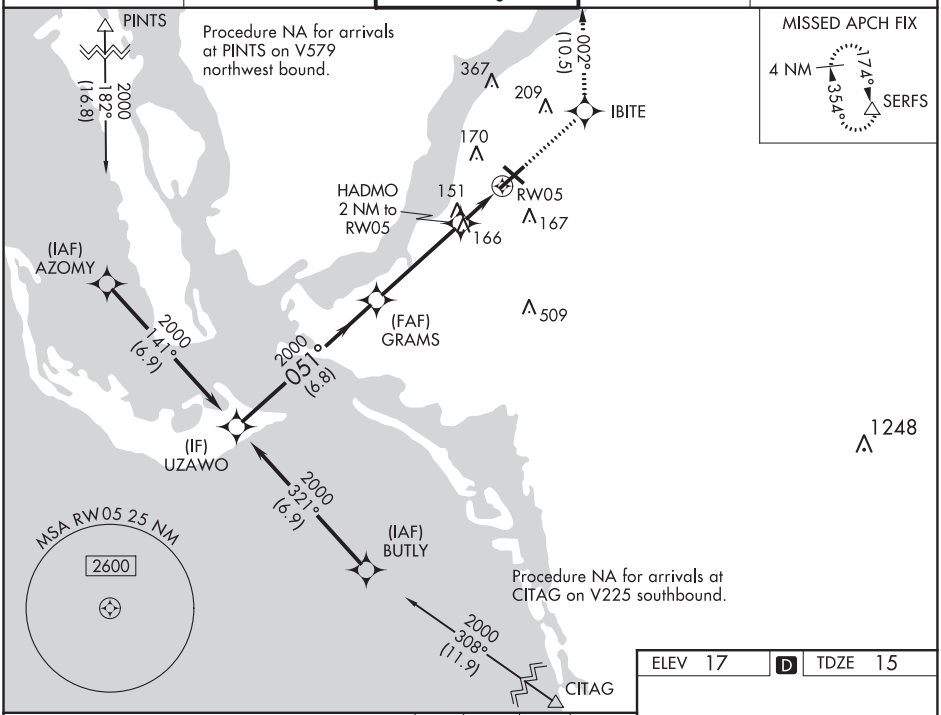

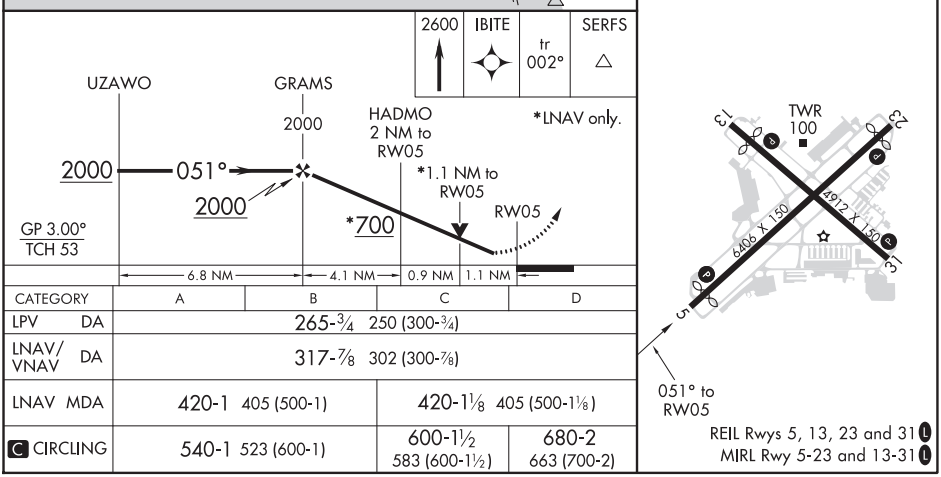

CATEGORY	A	B	C	D
LPV DA	265-¾ 250 (300-¾)			
LNAV/VNAV DA	317-⅞ 302 (300-⅞)			
LNAV MDA	420-1 405 (500-1)		420-1⅛ 405 (500-1⅛)	
C CIRCLING	540-1 523 (600-1)		600-1½ 583 (600-1½)	680-2 663 (700-2)

REIL Rwys 5, 13, 23 and 31 L
MIRL Rwy 5-23 and 13-31 L

SE-3, 10 SEP 2020 to 05 NOV 2020

SE-3, 10 SEP 2020 to 05 NOV 2020

WAAS CH 73024 W13A	APP CRS 133°	Rwy ldg 4297 TDZE 15 Apt Elev 17

RNAV (GPS) RWY 13
PAGE FIELD (FMY)

RNP APCH.

When Circling to Rwy 31 at night, operational VGSI required, remain on or above VGSI glidepath until threshold. For uncompensated Baro-VNAV systems, LNAV/VNAV NA below -15°C or above 54°C.

MISSED APPROACH: Climb to 500 then climbing left turn to 2600 direct SERFS and hold.

ATIS	FORT MYERS APP CON ★	PAGE TOWER ★	GND CON	CLNC DEL
123.725	126.8 306.2	119.0 (CTAF) L 306.95	121.7	121.7

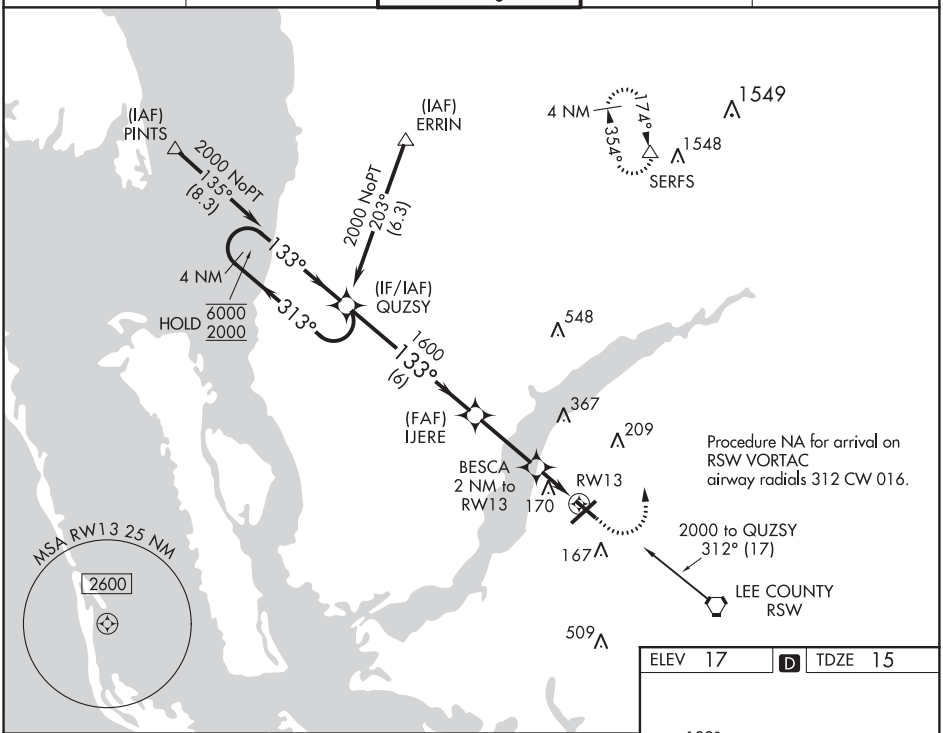

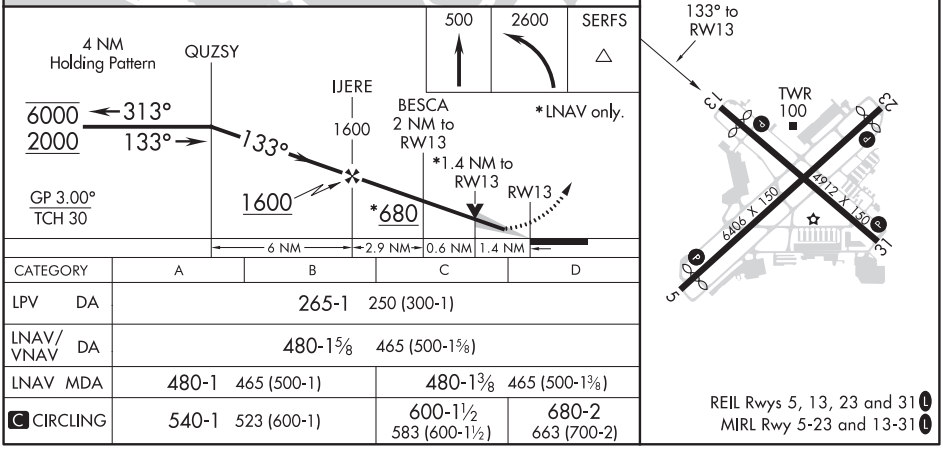

CATEGORY	A	B	C	D
LPV DA	265-1 250 (300-1)			
LNAV/VNAV DA	480-1⅝ 465 (500-1⅝)			
LNAV MDA	480-1 465 (500-1)		480-1⅜ 465 (500-1⅜)	
C CIRCLING	540-1 523 (600-1)		600-1½ 583 (600-1½)	680-2 663 (700-2)

REIL Rwys 5, 13, 23 and 31 L
MIRL Rwy 5-23 and 13-31 L

SE-3, 10 SEP 2020 to 05 NOV 2020

SE-3, 10 SEP 2020 to 05 NOV 2020

FORT MYERS, FLORIDA

AL-154 (FAA)

20058

RNAV (GPS) RWY 23
PAGE FIELD (FMY)

WAAS CH 69424 W23A	APP CRS 231°	Rwy ldg 6007 TDZE 16 Apt Elev 17

RNP APCH.

When Circling to Rwy 31 at night, operational VGSI required, remain on or above VGSI glidepath until threshold. Rwy 23 helicopter visibility reduction below ¾ SM NA.
For uncompensated Baro-VNAV systems, LNAV/VNAV NA below 4°C or above 54°C.

MISSED APPROACH: Climb to 2000 direct CALOO and hold.

ATIS	FORT MYERS APP CON ★	PAGE TOWER ★	GND CON	CLNC DEL
123.725	126.8 306.2	119.0 (CTAF) L 306.95	121.7	121.7

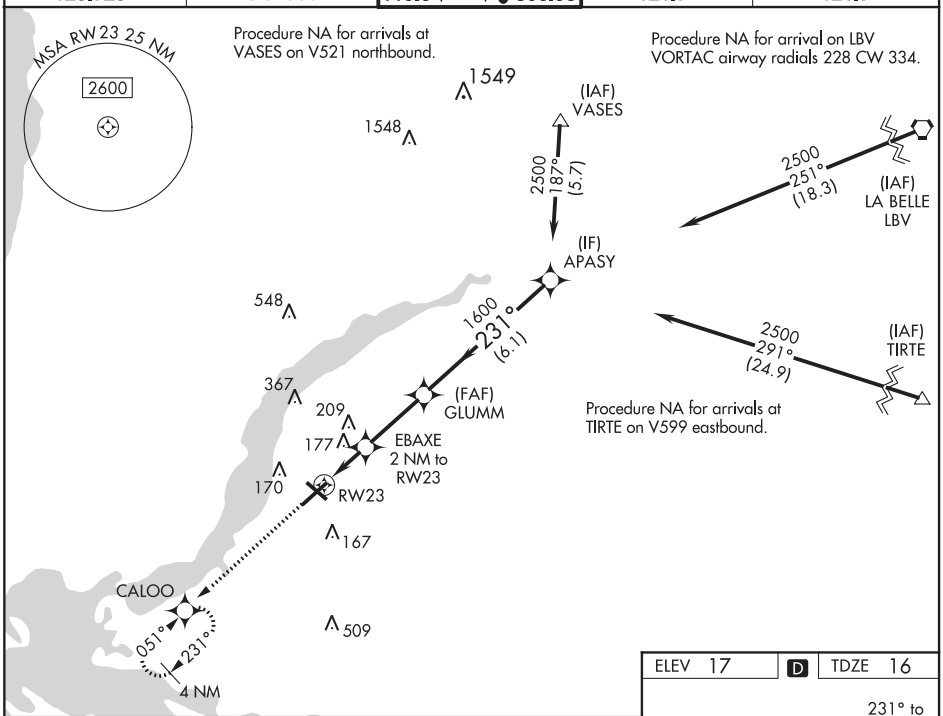

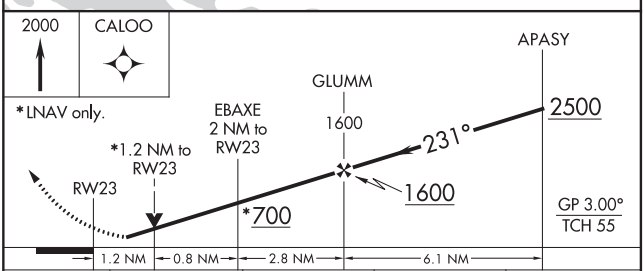

CATEGORY	A	B	C	D
LPV DA	274-¾ 258 (300-¾)			
LNAV/VNAV DA	377-1 361 (400-1)			
LNAV MDA	440-1 424 (500-1)		440-1¼ 424 (500-1¼)	
C CIRCLING	540-1 523 (600-1)		600-1½ 583 (600-1½)	680-2 663 (700-2)

ELEV 17 | D | TDZE 16

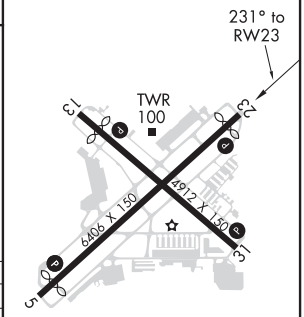

REIL Rwys 5, 13, 23 and 31 L
MIRL Rwy 5-23 and 13-31 L

SE-3, 10 SEP 2020 to 05 NOV 2020

WAAS CH 50524 W31A	APP CRS 314°	Rwy ldg 4667 TDZE 15 Apt Elev 17

RNAV (GPS) RWY 31
PAGE FIELD (FMY)

RNP APCH.

T Rwy 31 helicopter visibility reduction below 1 SM NA. For uncompensated Baro-VNAV systems, LNAV/VNAV NA below 4°C or above 54°C. Straight-in Rwy 31 at night, Circling Rwy 31 at night, operational VGSI required, remain on or above VGSI glidepath until threshold.

MISSED APPROACH: Climb to 500 then climbing right turn to 2600 direct SERFS and hold.

ATIS	FORT MYERS APP CON★	PAGE TOWER★	GND CON	CLNC DEL
123.725	126.8 306.2	119.0 (CTAF) L 306.95	121.7	121.7

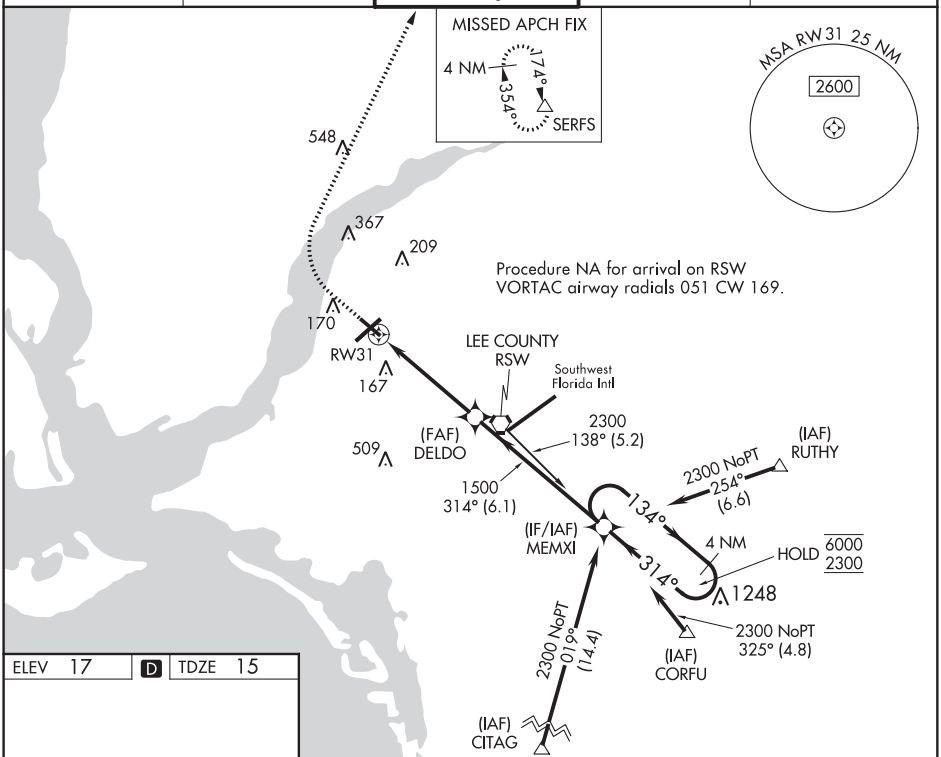

ELEV 17 | D | TDZE 15

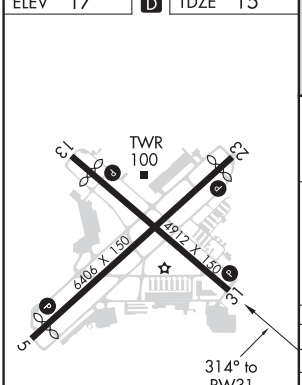

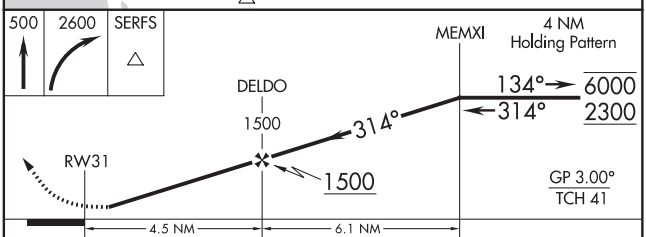

CATEGORY	A	B	C	D
LPV DA	265-1 250 (300-1)			
LNAV/VNAV DA	377-1 362 (400-1)			
LNAV MDA	480-1 465 (500-1)		480-1⅜ 465 (500-1⅜)	
C CIRCLING	540-1 523 (600-1)		600-1½ 583 (600-1½)	680-2 663 (700-2)

REIL Rwys 5, 13, and 31 L
MIRL Rwy 5-23 and 13-31 L

SE-3, 10 SEP 2020 to 05 NOV 2020

SE-3, 10 SEP 2020 to 05 NOV 2020

FORT MYERS, FLORIDA

AL-154 (FAA)

20198

VOR RWY 13
PAGE FIELD (FMY)

VORTAC RSW	APP CRS	Rwy ldg 4297
111.8	129°	TDZE 15
Chan 55		Apt Elev 17

ADF or DME required.

When Circling to Rwy 31 at night, operational VGSI required, remain on or above VGSI glidepath until threshold.

MISSED APPROACH: Climb to 1000 then climbing left turn to 2600 on RSW VORTAC R-354 to SERFS INT/RSW 16.4 DME and hold.

ATIS	FORT MYERS APP CON★	PAGE TOWER★	GND CON	CLNC DEL
123.725	126.8 306.2	119.0 (CTAF) L 306.95	121.7	121.7

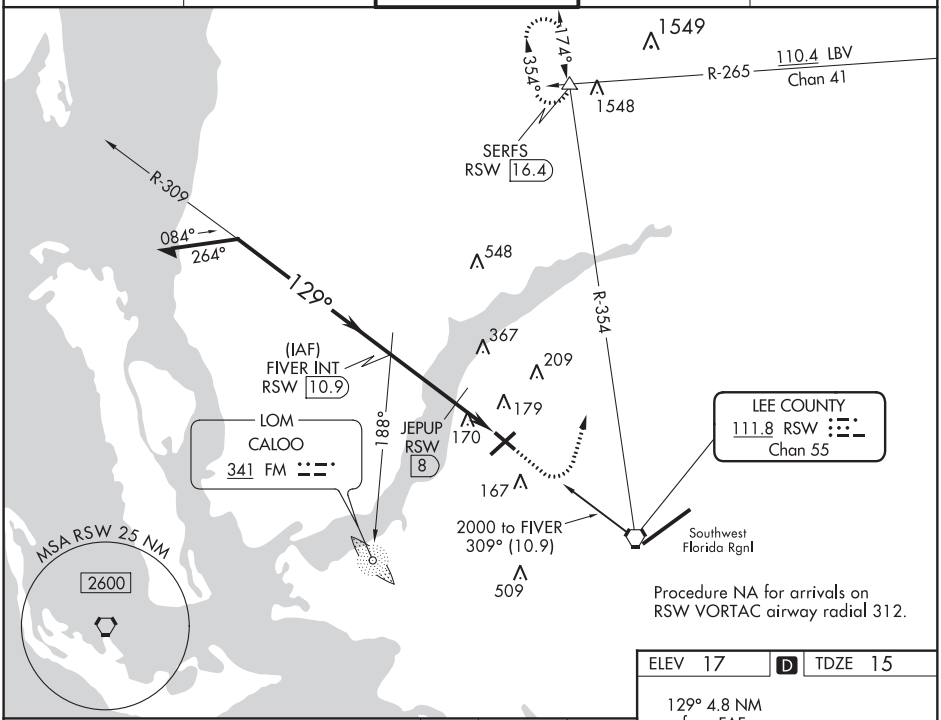

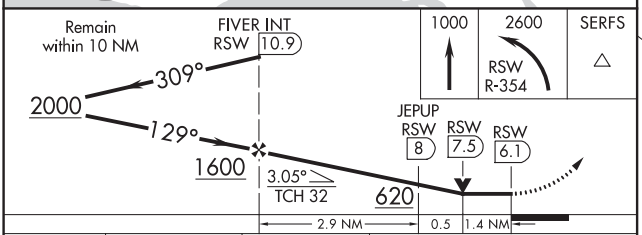

CATEGORY	A	B	C	D
S-13	620-1 605 (700-1)		620-1¾ 605 (700-1¾)	
C CIRCLING	620-1 603 (700-1)		620-1¾ 603 (700-1¾)	680-2 663 (700-2)
JEPUP FIX MINIMUMS				
S-13	480-1 465 (500-1)		480-1⅜ 465 (500-1⅜)	
C CIRCLING	540-1 523 (600-1)		600-1½ 583 (600-1½)	680-2 663 (700-2)

ELEV 17 | D | TDZE 15

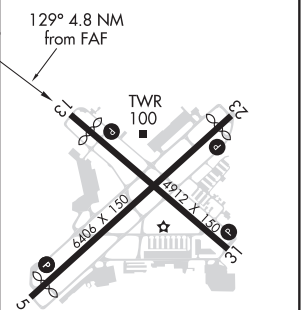

REIL Rwys 5, 13, 23 and 31 L
MIRL Rwy 5-23 and 13-31 L

FAF to MAP 4.8 NM					
Knots	60	90	120	150	180
Min:Sec	4:48	3:12	2:24	1:55	1:36

SE-3, 10 SEP 2020 to 05 NOV 2020

SE-3, 10 SEP 2020 to 05 NOV 2020

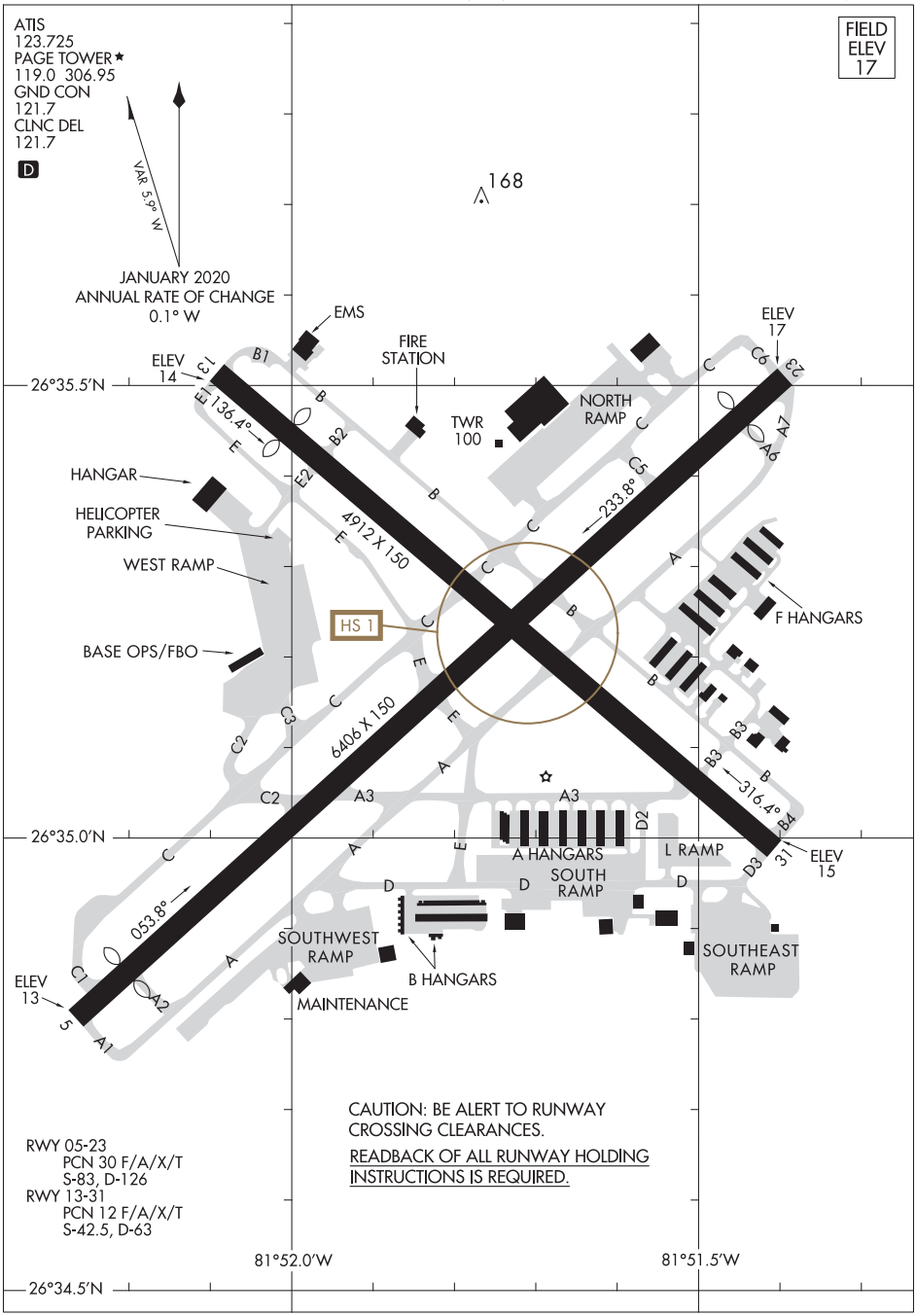

SE-3, 10 SEP 2020 to 05 NOV 2020

SE-3, 10 SEP 2020 to 05 NOV 2020

CSHEL SIX DEPARTURE (RNAV)

PAGE FIELD (FMY)
FORT MYERS, FLORIDA

TOP ALTITUDE: 2000

ATIS 123.725
CLNC DEL 121.7
GND CON 121.7
PAGE TOWER ★ 119.0 (CTAF) 306.95
FORT MYERS DEP CON ★ 126.8 306.2

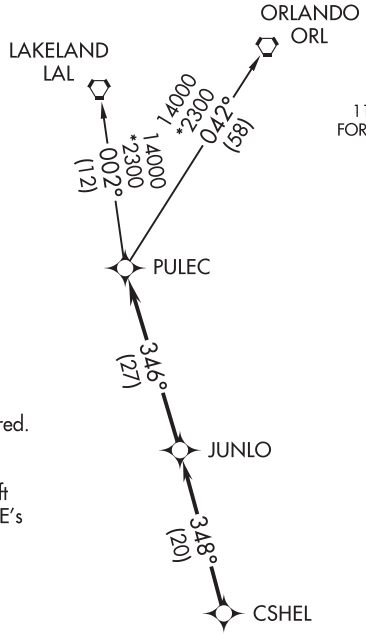

NOTE: RADAR required.
NOTE: DME/DME/IRU or GPS required.
NOTE: RNAV 1.
NOTE: For turbojet aircraft only.
NOTE: For non-GPS equipped aircraft LAL, LBV, RSW, and SRQ DME's must be operational.

TAKEOFF MINIMUMS
Rwys 5, 13, 23, 31: Standard.

NOTE: Chart not to scale.

DEPARTURE ROUTE DESCRIPTION

TAKEOFF ALL RWYS: Climb on assigned heading for RADAR vectors to CSHEL, then on depicted route to PULEC, thence. . . .

. . . .on (transition). Maintain 2000, or as assigned by ATC, expect filed altitude/flight level 10 minutes after departure.

LAKELAND TRANSITION (CSHEL6.LAL)
ORLANDO TRANSITION (CSHEL6.ORL)

SE-3, 10 SEP 2020 to 05 NOV 2020
SE-3, 10 SEP 2020 to 05 NOV 2020

LOC/DME I-RSW 111.5 Chan 52	APP CRS 058°	Rwy ldg 12000 TDZE 27 Apt Elev 30

ILS or LOC/DME RWY 6
SOUTHWEST FLORIDA INTL (RSW)

For inop MALSR, increase S-ILS 6 Cat E visibility to RVR 4000 and S-LOC 6 Cat E visibility to RVR 6000.

MALSR

MISSED APPROACH: Climb to 1000 then climbing right turn to 3000 on RSW VORTAC R-140 to CORFU INT/RSW 10 DME and hold.

D-ATIS	FORT MYERS APP CON ★	FORT MYERS TOWER ★	GND CON	CLNC DEL	UNICOM
124.65	126.8 306.2	128.75 (CTAF) L 257.8	121.9 257.8	132.075	122.95

CPDLC

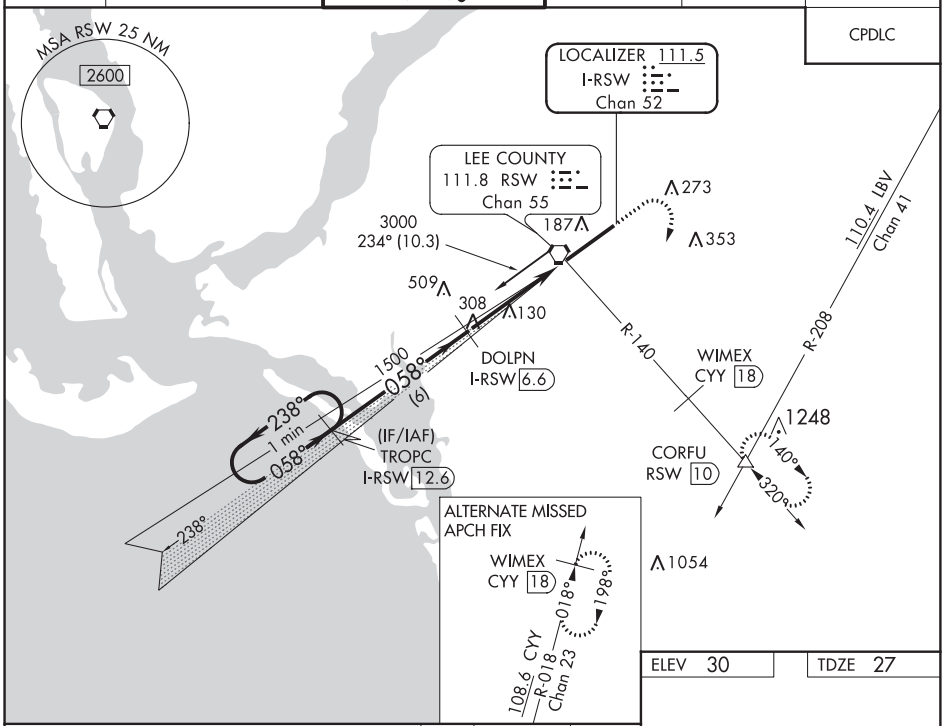

ELEV 30	TDZE 27

1000	3000	CORFU
	RSW R-140	

*LOC only.

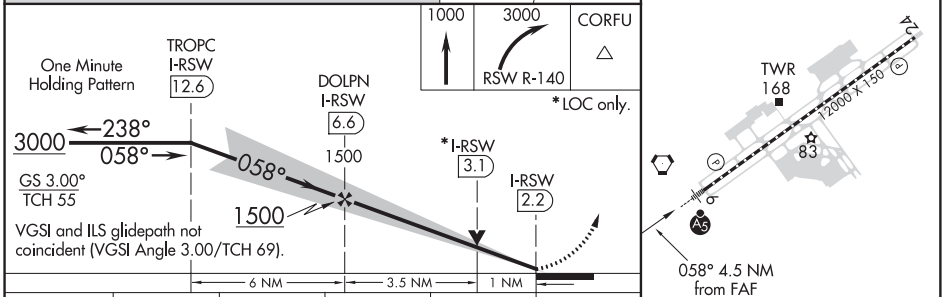

CATEGORY	A	B	C	D	E
S-ILS 6	227/18 200 (200-½)				
S-LOC 6	380/24 353 (400-½)		380/30 353 (400-⅝)		
CIRCLING	500-1 470 (500-1)		500-1½ 470 (500-1½)	580-2 550 (600-2)	660-2¼ 630 (700-2¼)

REIL Rwy 24
TDZ/CL Rwy 6
HIRL Rwy 6-24

SE-3, 10 SEP 2020 to 05 NOV 2020

SE-3, 10 SEP 2020 to 05 NOV 2020

FORT MYERS, FLORIDA

AL-6757 (FAA)

19283

RNAV (GPS) RWY 6
SOUTHWEST FLORIDA INTL (RSW)

WAAS CH 65619 W06A	APP CRS 058°	Rwy ldg 12000 TDZE 27 Apt Elev 30

For uncompensated Baro-VNAV systems, LNAV/VNAV NA below -15°C (5°F) or above 48°C (118°F). DME/DME RNP-0.3 NA. For inoperative MALSR increase LPV all Cats visibility to RVR 5000, and LNAV Cat D visibility to RVR 6000.

MALSR

MISSED APPROACH: Climb to 2300 direct GALVE and via 122° track to RUTHY and right turn via 213° track to CORFU and hold.

D-ATIS	FORT MYERS APP CON ★	FORT MYERS TOWER ★	GND CON	CLNC DEL	UNICOM
124.65	126.8 306.2	128.75 (CTAF) L 257.8	121.9 257.8	132.075	122.95

CPDLC

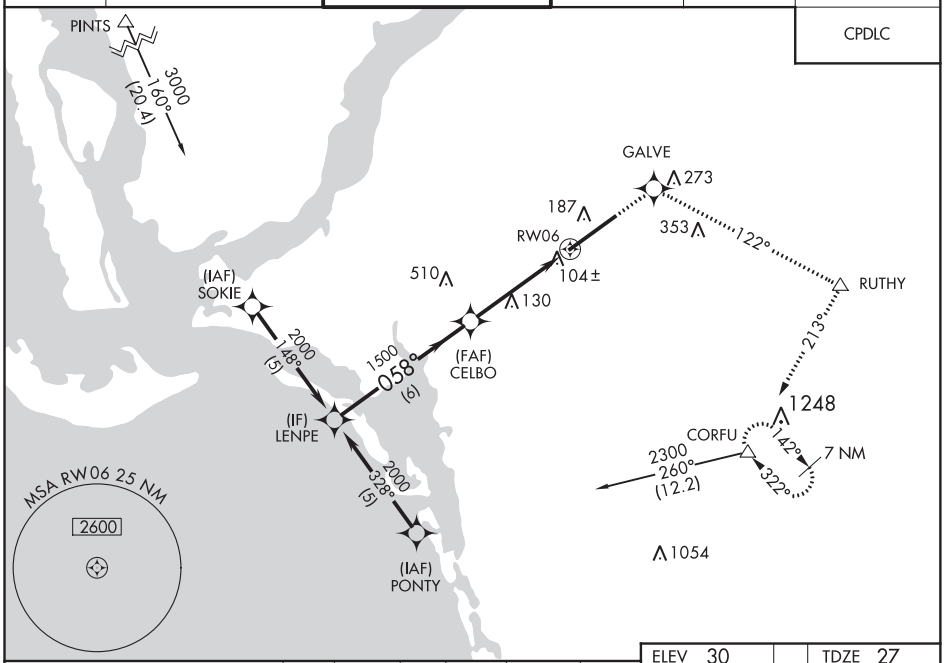

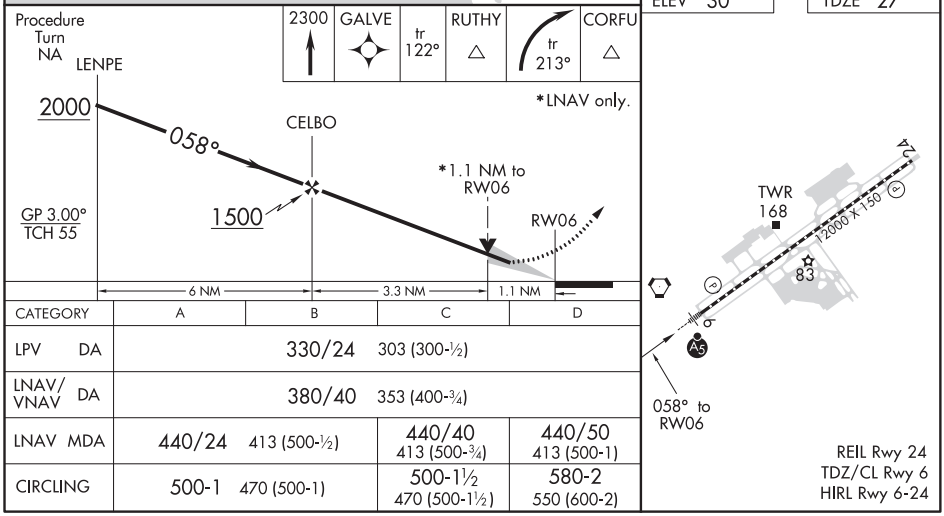

CATEGORY	A	B	C	D
LPV DA	330/24 303 (300-½)			
LNAV/VNAV DA	380/40 353 (400-¾)			
LNAV MDA	440/24 413 (500-½)		440/40 413 (500-¾)	440/50 413 (500-1)
CIRCLING	500-1 470 (500-1)		500-1½ 470 (500-1½)	580-2 550 (600-2)

REIL Rwy 24
TDZ/CL Rwy 6
HIRL Rwy 6-24

SE-3, 10 SEP 2020 to 05 NOV 2020

SE-3, 10 SEP 2020 to 05 NOV 2020

RNAV (GPS) RWY 24
SOUTHWEST FLORIDA INTL (RSW)

WAAS CH 70319 W24A	APP CRS 238°	Rwy ldg 12000 TDZE 30 Apt Elev 30

For uncompensated Baro-VNAV systems, LNAV/VNAV NA below -15°C (5°F) or above 48°C (118°F). DME/DME RNP-0.3 NA.

MISSED APPROACH: Climb to 2300 direct HASBO and left turn via 119° track to CORFU and hold.

D-ATIS	FORT MYERS APP CON ★	FORT MYERS TOWER ★	GND CON	CLNC DEL	UNICOM
124.65	126.8 306.2	128.75 (CTAF) 257.8	121.9 257.8	132.075	122.95

CPDLC

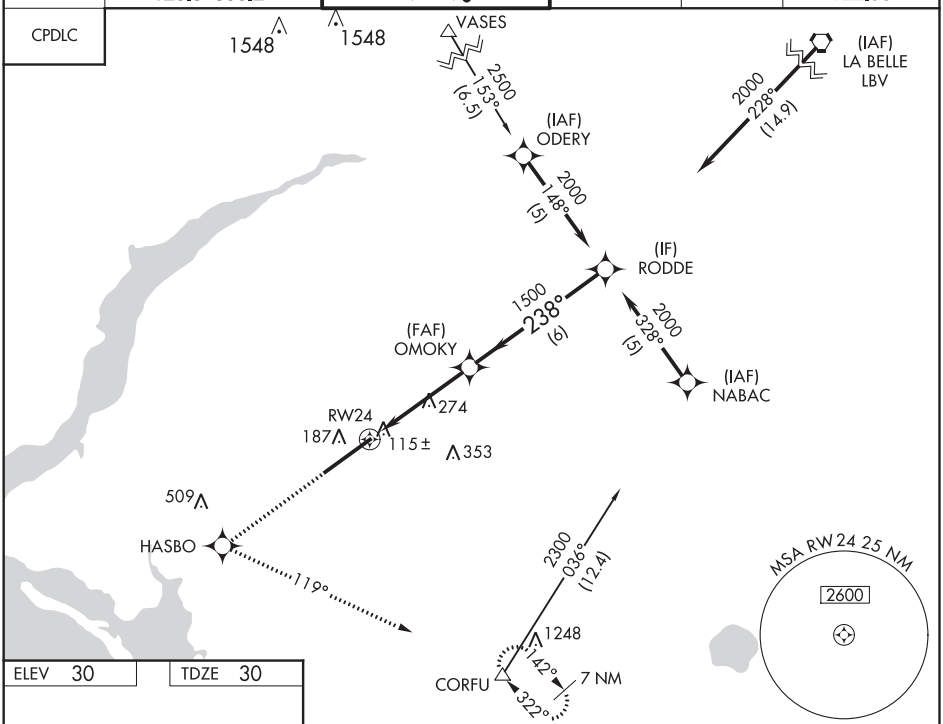

ELEV 30	TDZE 30

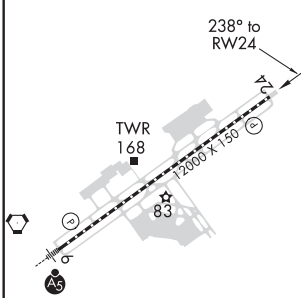

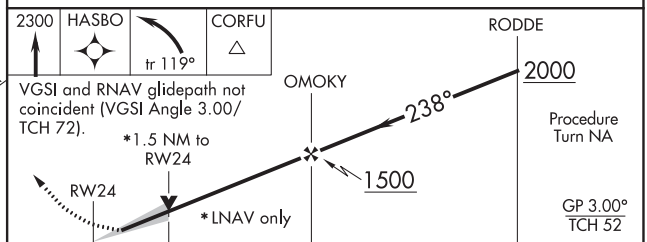

CATEGORY	A	B	C	D
LPV DA	280-¾ 250 (300-¾)			
LNAV/VNAV DA	420-1¼ 390 (400-1¼)			
LNAV MDA	580-1 550 (600-1)		580-1½ 550 (600-1½)	580-1¾ 550 (600-1¾)
CIRCLING	580-1 550 (600-1)		580-1½ 550 (600-1½)	580-2 550 (600-2)

REIL Rwy 24
TDZ/CL Rwy 6
HIRL Rwy 6-24

SE-3, 10 SEP 2020 to 05 NOV 2020

SE-3, 10 SEP 2020 to 05 NOV 2020

FORT MYERS, FLORIDA

AL-6757 (FAA)

20254

VOR/DME or TACAN RWY 24

SOUTHWEST FLORIDA INTL (RSW)

VORTAC RSW 111.8 Chan 55	APP CRS 244°	Rwy ldg 12000 TDZE 30 Apt Elev 30

MISSED APPROACH: Climb to 1000 then climbing left turn to 2300 on RSW R-140 to CORFU/RSW 10 DME and hold.

D-ATIS	FORT MYERS APP CON ★	FORT MYERS TOWER ★	GND CON	CLNC DEL	UNICOM
124.65	126.8 306.2	128.75 (CTAF) L 257.8	121.9 257.8	132.075	122.95

CPDLC

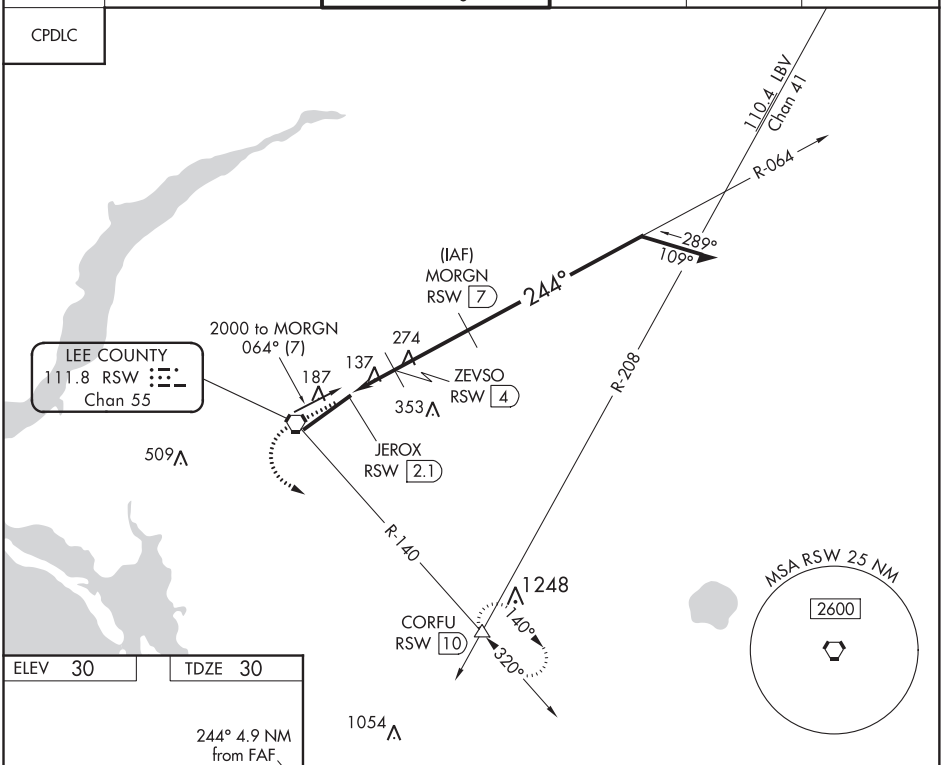

ELEV 30	TDZE 30

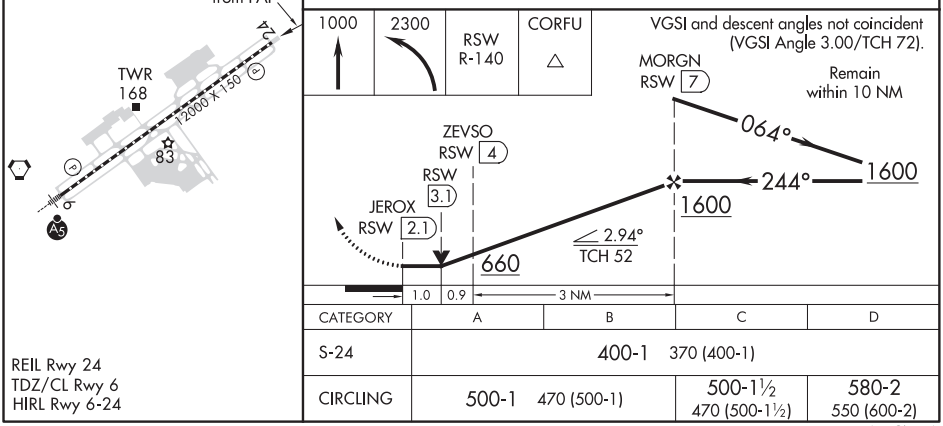

CATEGORY	A	B	C	D
S-24	400-1 370 (400-1)			
CIRCLING	500-1 470 (500-1)		500-1½ 470 (500-1½)	580-2 550 (600-2)

REIL Rwy 24
TDZ/CL Rwy 6
HIRL Rwy 6-24

SE-3, 10 SEP 2020 to 05 NOV 2020

SE-3, 10 SEP 2020 to 05 NOV 2020

BAY VISUAL RWY 6

SOUTHWEST FLORIDA INTL (RSW)
FORT MYERS, FLORIDA

D-ATIS
124.65
★FORT MYERS APP CON
125.15 306.2
★FORT MYERS TOWER
128.75 (CTAF) 257.8
CLNC DEL
132.075
CPDLC
GND CON
121.9 257.8
UNICOM
122.95

Procedure NA at night.

RADAR REQUIRED

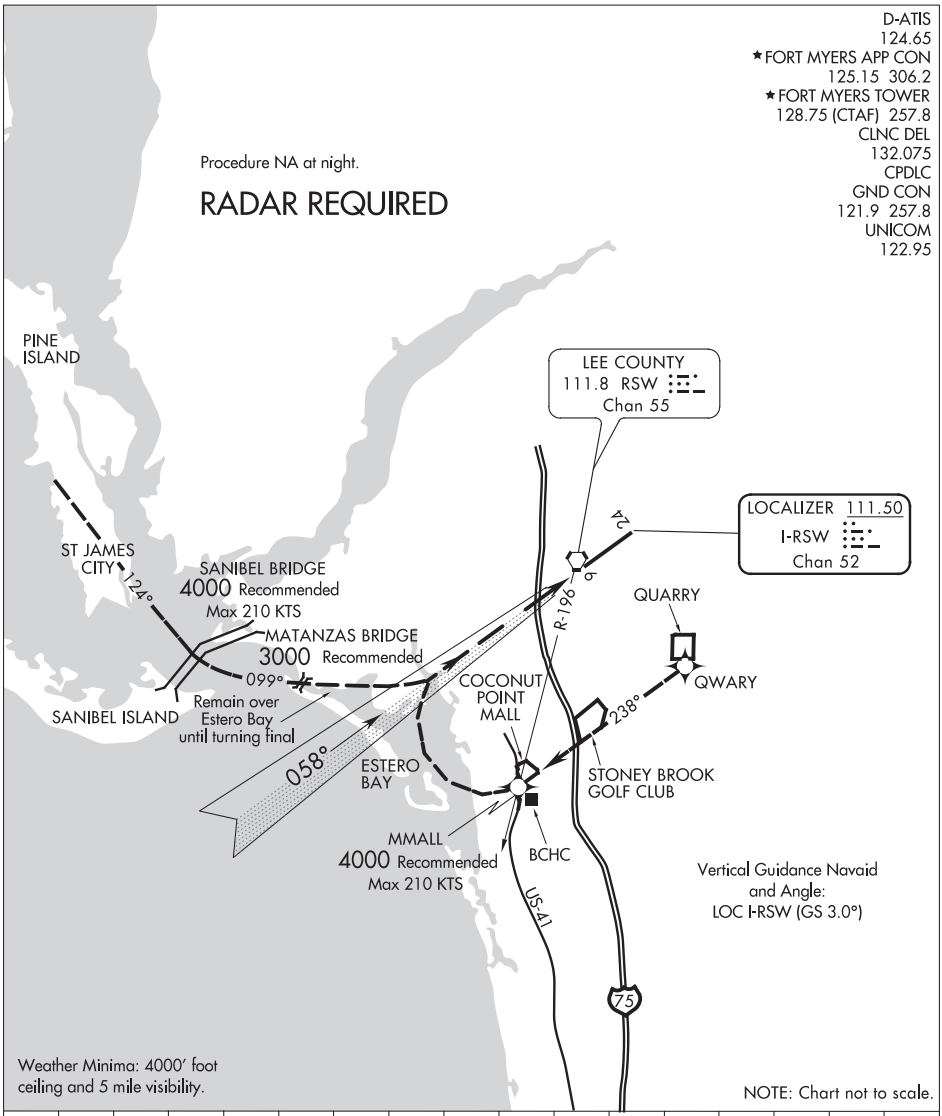

1 NM	2	3	4	5	6	7	8	9	10	11	12	13	14	15	16

BAY VISUAL APPROACH RUNWAY 6

From EAST proceed direct to the quarry (over the Rock Quarry Midfield right downwind runway six) then direct and abeam the Coconut Point Mall. Turn base over Estero Bay and remain over the bay until turning final.

From WEST proceed direct to Pine Island then direct to the Sanibel Bridge (heading 124°) then direct to the Matanzas Pass Bridge (heading 99°). Remain over the middle of Eastero Bay until turing final.

SE-3, 10 SEP 2020 to 05 NOV 2020
SE-3, 10 SEP 2020 to 05 NOV 2020

20086

AIRPORT DIAGRAM

AL-6757 (FAA)

SOUTHWEST FLORIDA INTL (RSW)
FORT MYERS, FLORIDA

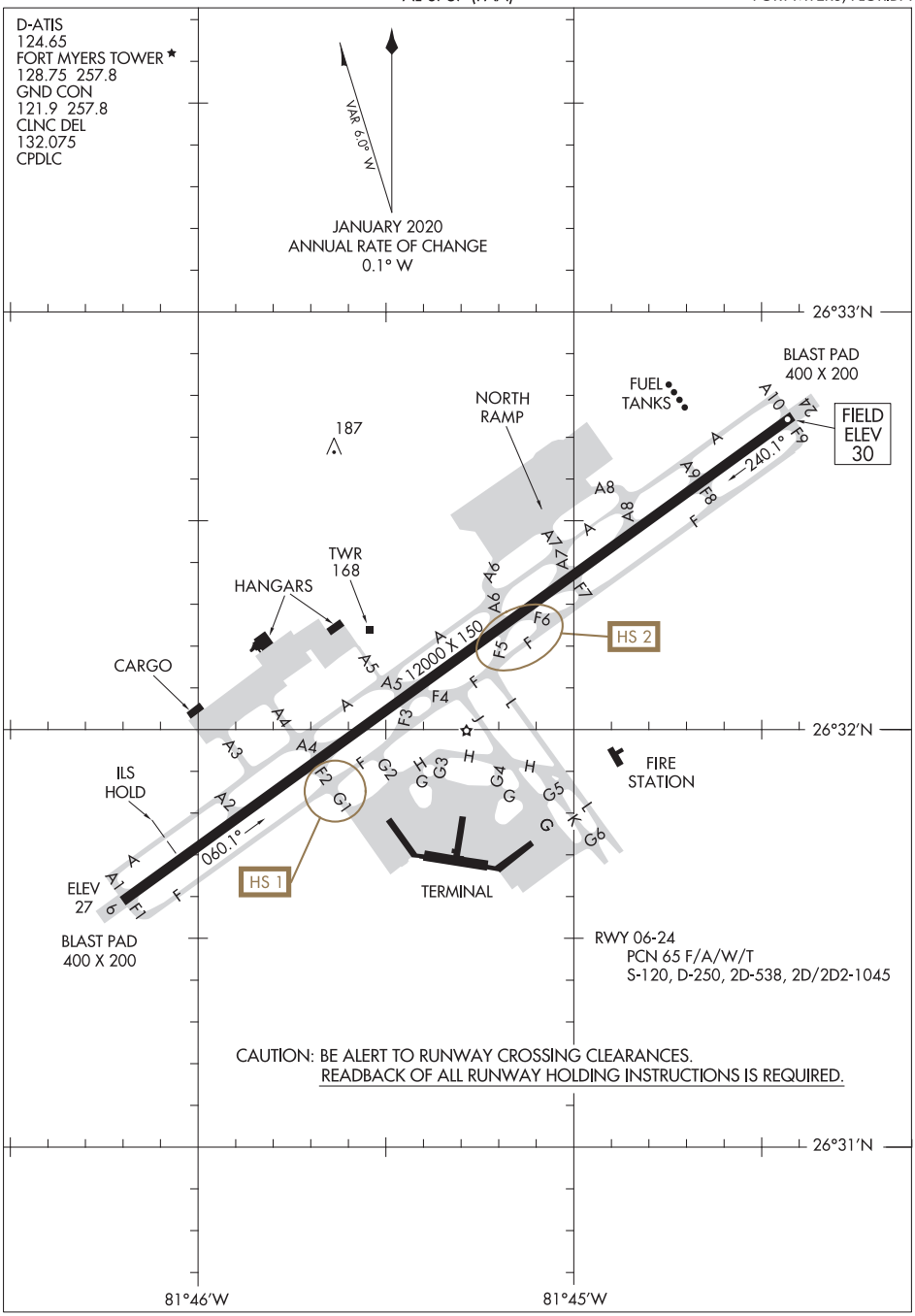

SE-3, 10 SEP 2020 to 05 NOV 2020

SE-3, 10 SEP 2020 to 05 NOV 2020

AIRPORT DIAGRAM
20086
FORT MYERS, FLORIDA
SOUTHWEST FLORIDA INTL (RSW)

ALICO SIX DEPARTURE

TOP ALTITUDE: 4000

D-ATIS 124.65
CLNC DEL 132.075
CPDLC
GND CON 121.9 257.8
★ FORT MYERS TOWER 128.75 (CTAF) 257.8
★ FORT MYERS DEP CON 126.8 306.2 (Rwy 6) 125.15 306.2 (Rwy 24)
MIAMI CENTER 134.75 322.5
UNICOM 122.95

ORLANDO
112.2 ORL
Chan 59
N28°32.56′ - W81°20.10′
L-21-23-24, H-8

ST. PETERSBURG
116.4 PIE
Chan 111
N27°54.47′ - W82°41.06′
L-21-24, H-8

LAKELAND
116.0 LAL
Chan 107
N27°59.17′ - W82°00.83′
L-21-24, H-8

SARASOTA
117.0 SRQ
Chan 117
N27°24.42′ - W82°33.82′
L-21-23, H-8

LA BELLE
110.4 LBV
Chan 41
N26°49.69′ - W81°23.49′
L-21-23, H-8

LEE COUNTY
111.8 RSW
Chan 55
N26°31.79′ - W81°46.55′
L-21-23, H-8

PAHOKEE
115.4 PHK
Chan 101
N26°46.96′ - W80°41.49′
L-23, H-8

310°
270°
238°
3000
RSW
2.3

CYPRESS
108.6 CYY
Chan 23
N26°09.21′ - W81°46.69′
L-21-23, H-8

FT. LAUDERDALE
114.4 FLL
Chan 91
N26°04.44′ - W80°09.99′
L-23, H-8

TAKEOFF MINIMUMS
Rwys 6, 24: Standard.

KEY WEST
113.5 EYW
Chan 82
N24°35.15′ - W81°48.03′
L-21-23, H-8

NOTE: DME required.

NOTE: Chart not to scale.

SE-3, 10 SEP 2020 to 05 NOV 2020

SE-3, 10 SEP 2020 to 05 NOV 2020

DEPARTURE ROUTE DESCRIPTION

TAKEOFF RUNWAY 6: Climb on runway heading or as assigned for vectors to join filed route.
TAKEOFF RUNWAY 24: Climb on heading 238° (or as assigned) until RSW 2.3 DME, then turn right to heading 270°. Leaving 3000 feet, turn right heading 310°. Expect RADAR vectors to assigned route.
All aircraft maintain 4000 feet or assigned lower altitude. Expect further clearance to filed altitude within 10 minutes after departure.

(CSHEL6.CSHEL) 19003 AL-6757 (FAA)

CSHEL SIX DEPARTURE (RNAV)

SOUTHWEST FLORIDA INTL (RSW)
FORT MYERS, FLORIDA

TOP ALTITUDE: 4000

D-ATIS 124.65
CLNC DEL 132.075
CPDLC
GND CON 121.9 257.8
★ FORT MYERS TOWER 128.75 (CTAF) 257.8
★ FORT MYERS DEP CON 126.8 306.2 (Rwy 6) 125.15 306.2 (Rwy 24)
MIAMI CENTER 134.75 322.5
UNICOM 122.95

NOTE: RADAR required.
NOTE: DME/DME/IRU or GPS required.
NOTE: RNAV 1.
NOTE: For turbojet aircraft only.
NOTE: Takeoff Rwy 24 - For non-GPS equipped aircraft LBV and RSW DME's must be operational.
NOTE: Takeoff Rwy 6 - For non-GPS equipped aircraft LAL, LBV, RSW, and SRQ DME's must be operational.

TAKEOFF MINIMUMS
Rwys 6, 24: Standard with a climb of 500′ per NM to 540.

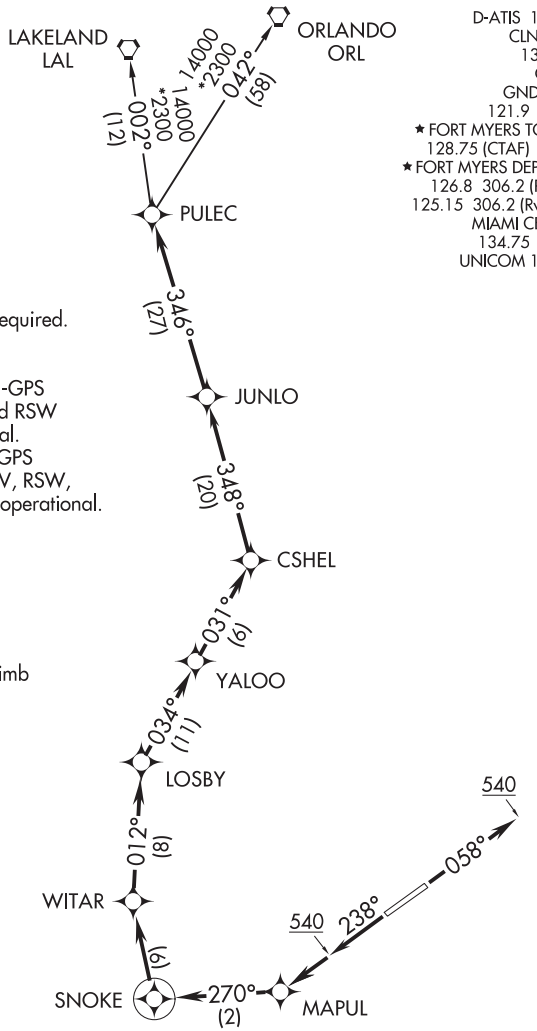

NOTE: Chart not to scale.

DEPARTURE ROUTE DESCRIPTION

TAKEOFF RWY 6: Climb heading 058° to 540, then on heading 058° or assigned by ATC, for vectors to CSHEL, then on depicted route to PULEC, thence. . . .
TAKEOFF RWY 24: Climb heading 238° to 540, then direct MAPUL, then climb on track 270° to SNOKE, then right turn direct WITAR, then on depicted route to PULEC, thence. . . .

. . . .on (transition). Maintain 4000, or as assigned by ATC, expect filed altitude/flight level 10 minutes after departure.

LAKELAND TRANSITION (CSHEL6.LAL)
ORLANDO TRANSITION (CSHEL6.ORL)

MOOKY FIVE DEPARTURE

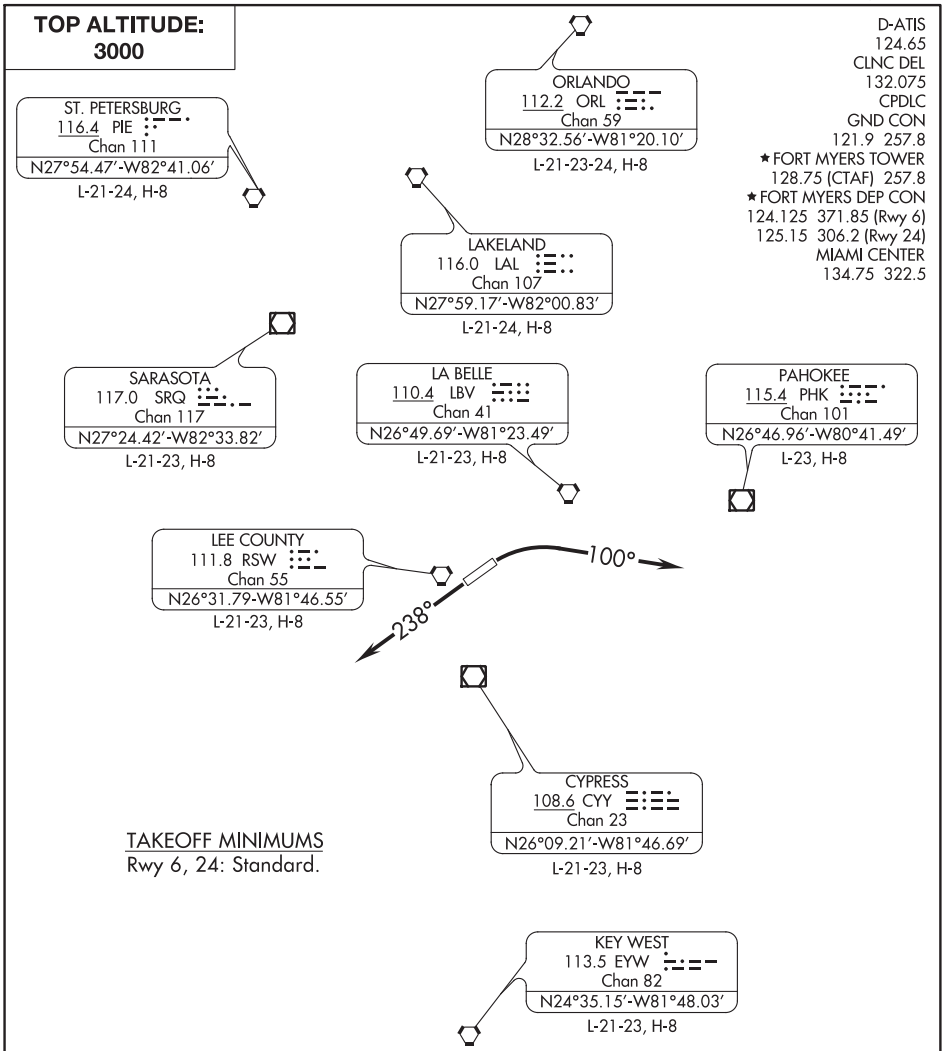

TAKEOFF MINIMUMS
Rwy 6, 24: Standard.

NOTE: Chart not to scale.

DEPARTURE ROUTE DESCRIPTION

TAKEOFF RUNWAY 6: Climbing right turn heading 100° or as assigned for vectors to join filed route, thence . . . .
TAKEOFF RUNWAY 24: Climb heading 238° or as assigned for vectors to join filed route, thence . . . .

. . . . all aircraft maintain 3000 or assigned altitude. Expect further clearance to filed altitude within 10 minutes after departure.

(SCUBY7.SCUBY) 20254

AL-6757 (FAA)

SOUTHWEST FLORIDA INTL (RSW)
FORT MYERS, FLORIDA

SCUBY SEVEN DEPARTURE

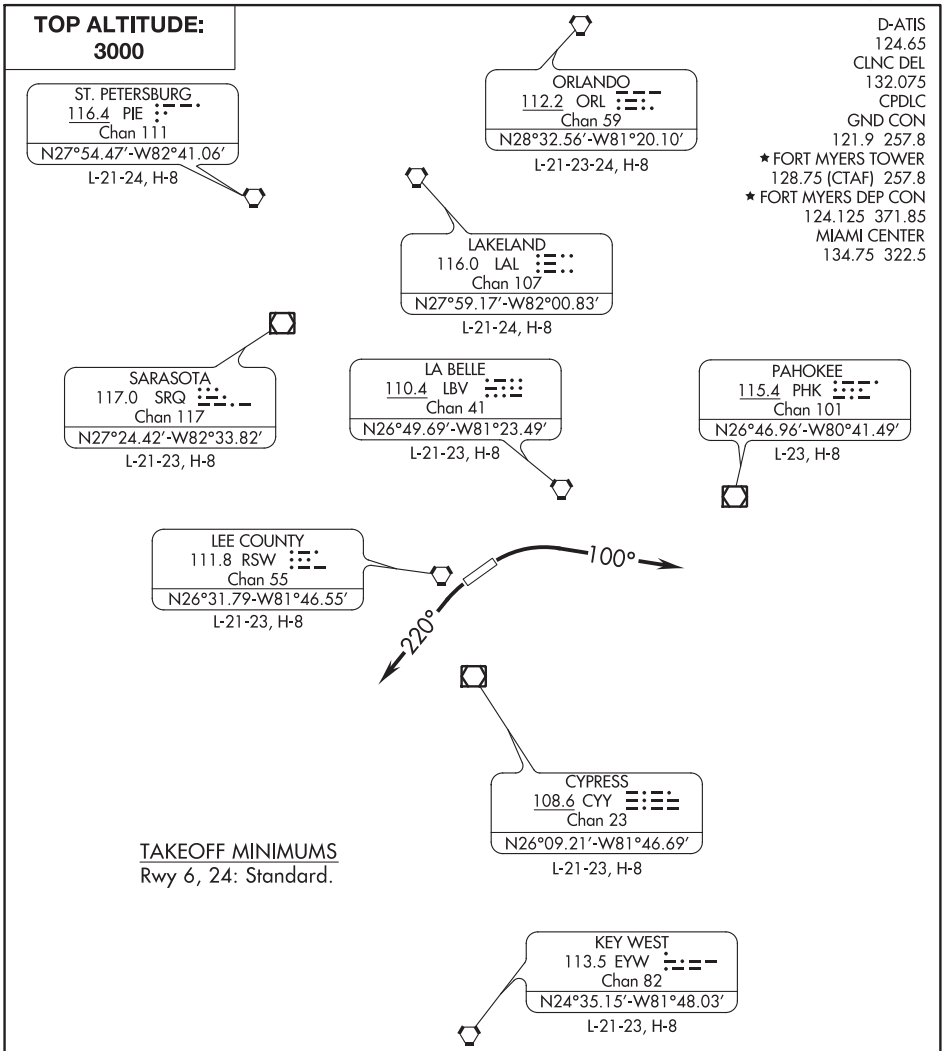

TAKEOFF MINIMUMS
Rwy 6, 24: Standard.

NOTE: Chart not to scale.

DEPARTURE ROUTE DESCRIPTION

TAKEOFF RUNWAY 6: Climbing right turn heading 100° or as assigned for vectors to join filed route, thence . . . .
TAKEOFF RUNWAY 24: Climbing left turn heading 220° or as assigned for vectors to join filed route, thence . . . .

. . . . all aircraft maintain 3000 or assigned altitude. Expect further clearance to filed altitude within 10 minutes after departure.

SE-3, 10 SEP 2020 to 05 NOV 2020

SCUBY SEVEN DEPARTURE
(SCUBY7.SCUBY) 27APR17

FORT MYERS, FLORIDA
SOUTHWEST FLORIDA INTL (RSW)

LOC/DME I-FJD 110.55 Chan 42 (Y)	APP CRS 097°	Rwy ldg 6492 TDZE 23 Apt Elev 23

ILS or LOC RWY 10R
TREASURE COAST INTL (FPR)

RNAV 1-GPS or DME required for procedure entry.

T A Autopilot coupled approach NA below 720 MSL.

MISSED APPROACH: Climb to 1000 then climbing left turn to 2000 on heading 080° and TRV VORTAC R-132 to ANGEE INT/TRV 22.1 DME and hold.

ATIS	PALM BEACH APP CON	FORT PIERCE TOWER*	GND CON
134.825	132.8	128.2 (CTAF) L	119.55

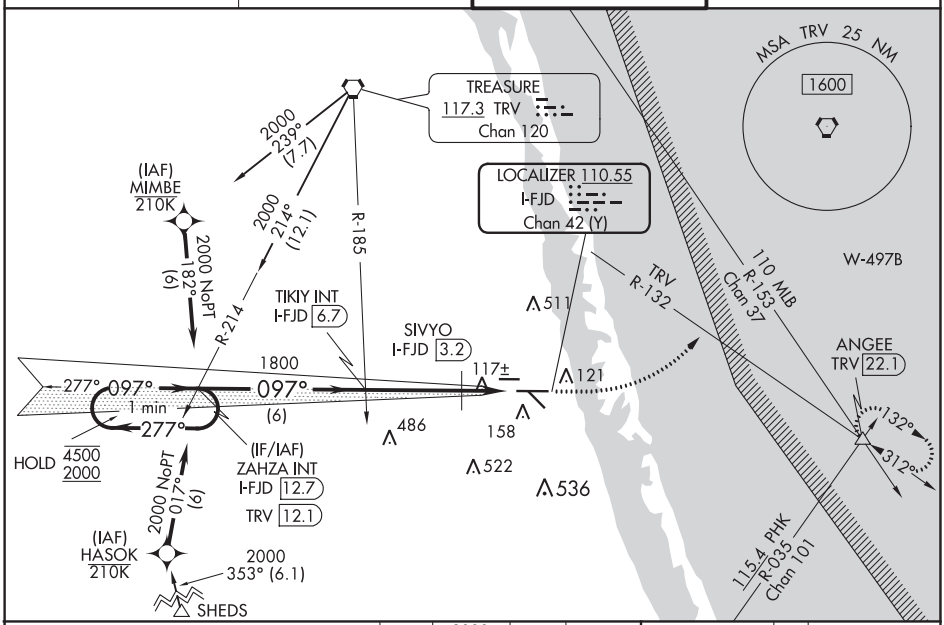

VGSI and ILS glidepath not coincident (VGSI Angle 3.00/TCH 52).

1000	2000 hdg 080°	TRV R-132	ANGEE

ELEV 23	TDZE 23

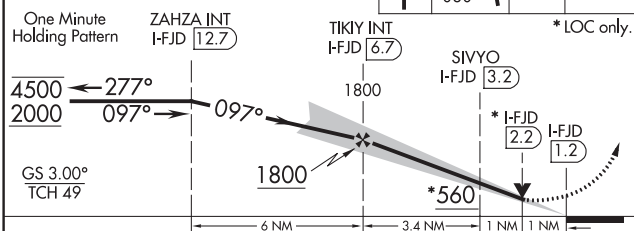

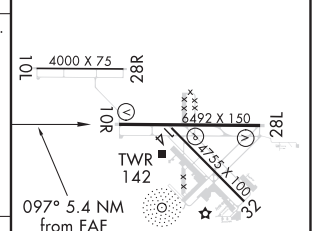

CATEGORY	A	B	C	D
S-ILS 10R	273-¾ 250 (300-¾)			
S-LOC 10R	560-1 537 (600-1)		560-1½ 537 (600-1½)	
C CIRCLING	560-1 537 (600-1)		880-2½ 857 (900-2½)	880-2¾ 857 (900-2¾)
SIVYO FIX MINIMUMS (DME REQUIRED)				
S-LOC 10R	380-1 357 (400-1)			
C CIRCLING	460-1 437 (500-1)	480-1 457 (500-1)	880-2½ 857 (900-2½)	880-2¾ 857 (900-2¾)

REIL Rwys 10R and 28L L
MIRL all Rwys L

FAF to MAP 5.4 NM					
Knots	60	90	120	150	180
Min:Sec	5:24	3:36	2:42	2:10	1:48

SE-3, 10 SEP 2020 to 05 NOV 2020
SE-3, 10 SEP 2020 to 05 NOV 2020

FORT PIERCE, FLORIDA

AL-5343 (FAA)

19115

RNAV (GPS) RWY 10R
TREASURE COAST INTL (FPR)

WAAS CH 69529 W10A	APP CRS 097°	Rwy ldg 6492 TDZE 23 Apt Elev 23

Baro-VNAV NA when using Vero Beach altimeter setting. For uncompensated Baro-VNAV systems, LNAV/VNAV NA below -1°C (31°F) or above 54°C (130°F). When local altimeter setting not received, use Vero Beach altimeter setting and increase all DA 23 feet and all MDA 40 feet; increase LPV all Cats, LNAV/VNAV all Cats and LNAV Cats C/D visibility ⅛ mile, and increase Circling Cat C/D visibility ¼ mile. DME/DME RNP-0.3 NA. VDP NA with Vero Beach altimeter setting.

MISSED APPROACH: Climb to 480 then climbing right turn to 2000 direct ANGEE and hold.

ATIS	PALM BEACH APP CON	FORT PIERCE TOWER*	GND CON
134.825	132.8	128.2 (CTAF) L	119.55

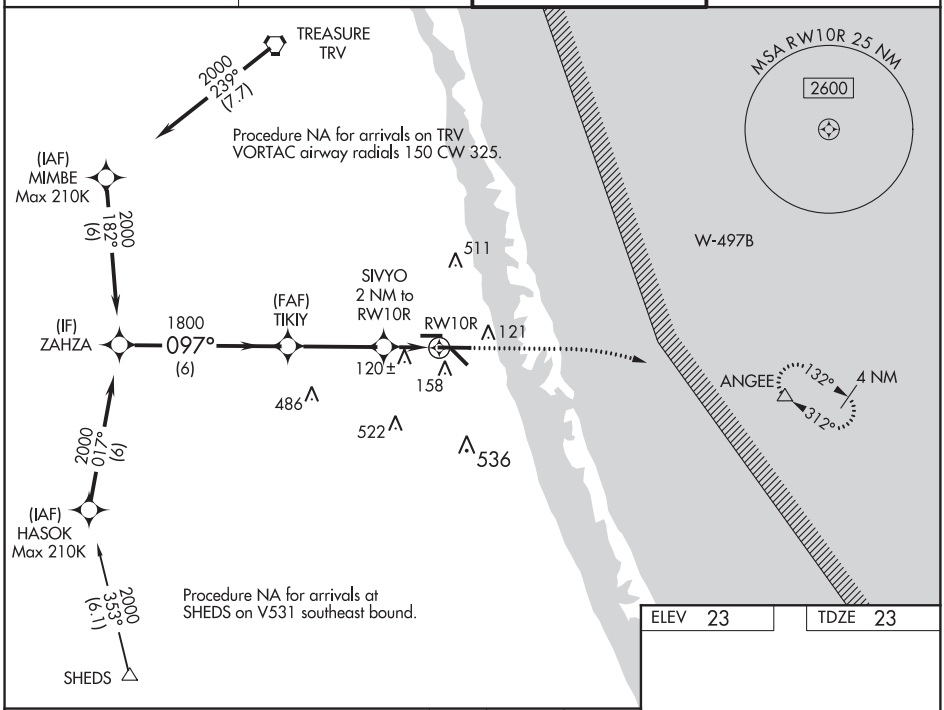

ELEV 23	TDZE 23

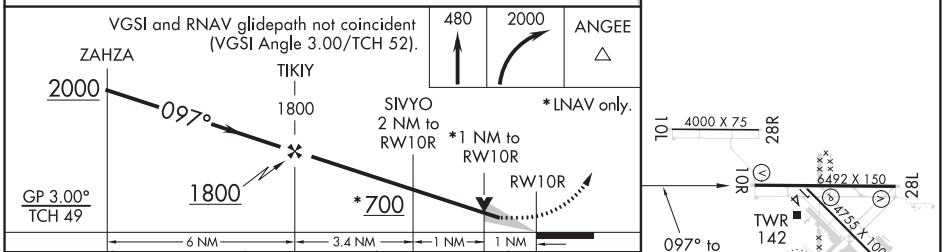

CATEGORY	A	B	C	D
LPV DA	273-¾		250 (300-¾)	
LNAV/VNAV DA	348-1		325 (400-1)	
LNAV MDA	380-1		357 (400-1)	
C CIRCLING	460-1 437 (500-1)	480-1 457 (500-1)	880-2½ 857 (900-2½)	880-2¾ 857 (900-2¾)

REIL Rwys 10R and 28L L
MIRL all Rwys L

SE-3, 10 SEP 2020 to 05 NOV 2020

SE-3, 10 SEP 2020 to 05 NOV 2020

RNAV (GPS) RWY 14
TREASURE COAST INTL (FPR)

WAAS CH 82508 W14A	APP CRS 142°	Rwy ldg 4755 TDZE 23 Apt Elev 23

Baro-VNAV NA when using Vero Beach altimeter setting. For uncompensated Baro-VNAV systems, LNAV/VNAV NA below -15°C (5°F) or above 43°C (109°F). When VGSI inop, Straight-in/Circling Rwy 14 procedure NA at night. DME/DME RNP-0.3 NA. Helicopter visibility below 1 SM NA. When local altimeter setting not received, use Vero Beach altimeter setting and increase LPV DA to 303, LNAV/VNAV DA to 378 and all MDA 40 feet; increase LNAV visibility Cats C/D ⅛ SM; increase Circling visibility Cat C/D ¼ SM.

MISSED APPROACH: Climb to 480 then climbing left turn to 2000 direct ANGEE and hold.

ATIS	PALM BEACH APP CON	FORT PIERCE TOWER*	GND CON
134.825	132.8	128.2 (CTAF) L	119.55

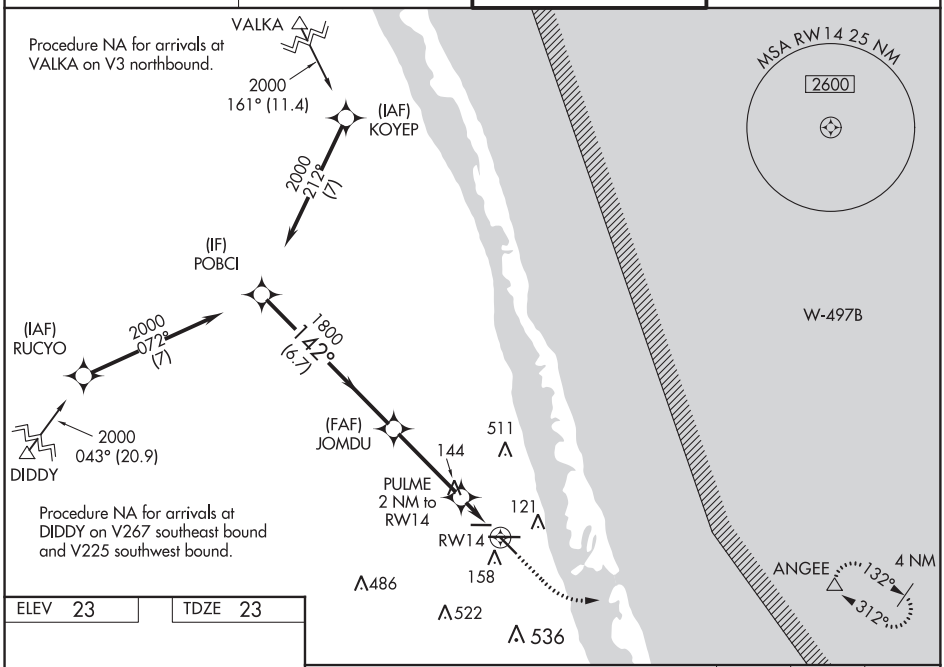

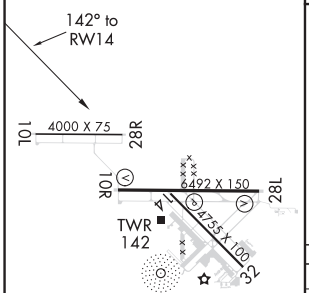

REIL Rwys 10R and 28L L
MIRL all Rwys L

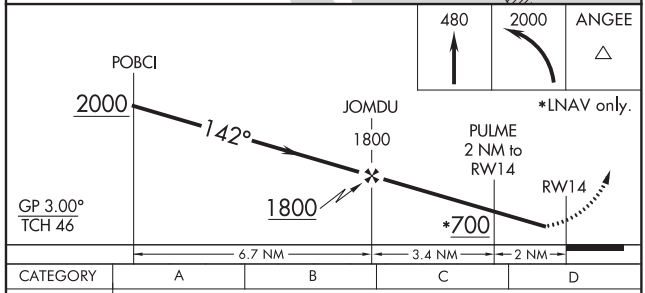

CATEGORY	A	B	C	D
LPV DA	280-1 257 (300-1)			
LNAV/VNAV DA	355-1⅛ 332 (400-1⅛)			
LNAV MDA	400-1 377 (400-1)			
C CIRCLING	460-1 437 (500-1)	480-1 457 (500-1)	880-2½ 857 (900-2½)	880-2¾ 857 (900-2¾)

SE-3, 10 SEP 2020 to 05 NOV 2020
SE-3, 10 SEP 2020 to 05 NOV 2020

FORT PIERCE, FLORIDA

AL-5343 (FAA)

20170

RNAV (GPS) RWY 28L

TREASURE COAST INTL (FPR)

APP CRS	Rwy ldg	6492
292°	TDZE	23
	Apt Elev	23

Helicopter visibility reduction below ¾ SM NA. For uncompensated Baro-VNAV systems, LNAV/VNAV NA below -15°C (5°F) or above 43°C (109°F). DME/DME RNP-0.3 NA. When local altimeter setting not received, use Vero Beach altimeter setting and increase LNAV/VNAV DA to 435 feet and MDA 40 feet; increase LNAV/VNAV visibility all Cats and LNAV visibility Cats C/D ⅛ SM. Increase Circling visibility Cat C/D ¼ SM. Baro-VNAV NA when using local altimeter setting.

MISSED APPROACH: Climb to 440 then climbing left turn to 2000 direct AWOTA and hold.

ATIS	PALM BEACH APP CON	FORT PIERCE TOWER ★	GND CON
134.825	132.8	128.2 (CTAF) L	119.55

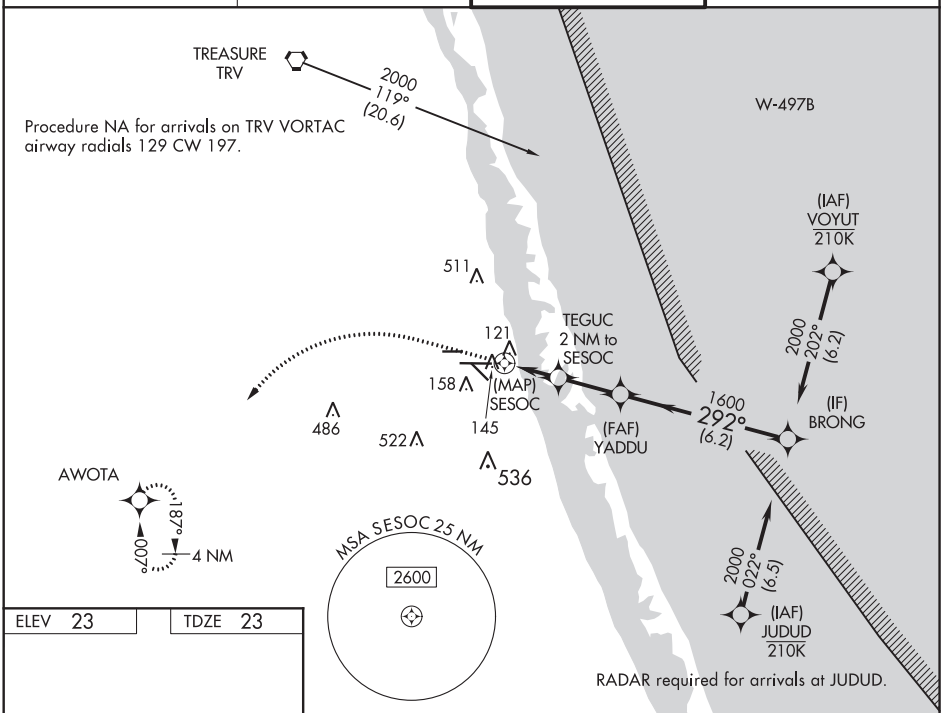

ELEV 23 | TDZE 23

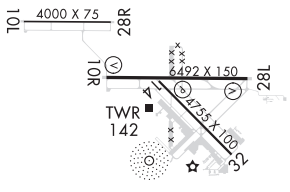

REIL Rwys 10R and 28L L
MIRL all Rwys L

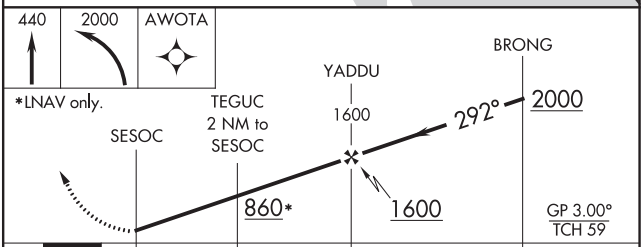

CATEGORY	A	B	C	D
LNAV/VNAV DA	412-1¼ 389 (400-1¼)			
LNAV MDA	400-1 377 (400-1)			
C CIRCLING	460-1 437 (500-1)	480-1 457 (500-1)	880-2½ 857 (900-2½)	880-2¾ 857 (900-2¾)

FORT PIERCE, FLORIDA
Amdt 1C 18JUN20

27°30'N-80°22'W

TREASURE COAST INTL (FPR)
RNAV (GPS) RWY 28L

SE-3, 10 SEP 2020 to 05 NOV 2020
SE-3, 10 SEP 2020 to 05 NOV 2020

WAAS CH 99729 W32A	APP CRS 323°	Rwy ldg 4755 TDZE 23 Apt Elev 23

RNAV (GPS) RWY 32
TREASURE COAST INTL (FPR)

For uncompensated Baro-VNAV systems, LNAV/VNAV NA below -15C (5°F) or above 43°C (109°F). DME/DME RNP-0.3 NA. When local altimeter setting not received, use Vero Beach altimeter setting and increase LPV DA to 325, LNAV/VNAV DA to 329 feet and MDA 40 feet; increase LPV all Cats, LNAV/VNAV all Cats, and LNAV Cats C/D visibility ⅛ SM. Increase Circling visibility Cat C/D ¼ SM. Baro-VNAV NA when using Vero Beach altimeter setting.

MISSED APPROACH: Climb to 520 then climbing left turn to 2000 direct AWOTA and hold.

ATIS	PALM BEACH APP CON	FORT PIERCE TOWER★	GND CON
134.825	132.8	128.2 (CTAF) L	119.55

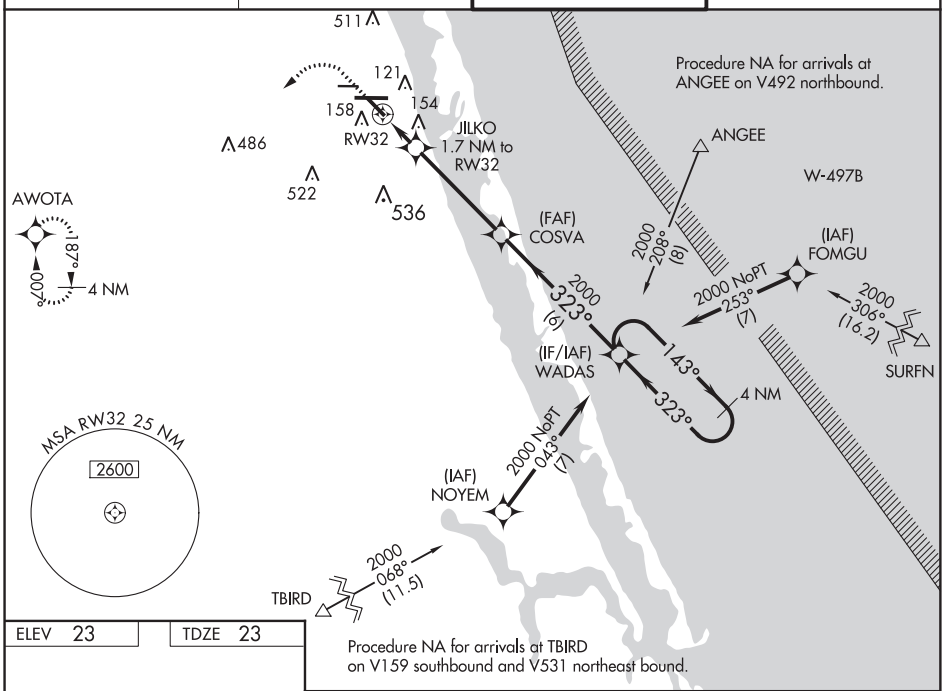

SE-3, 10 SEP 2020 to 05 NOV 2020

SE-3, 10 SEP 2020 to 05 NOV 2020

ELEV 23	TDZE 23

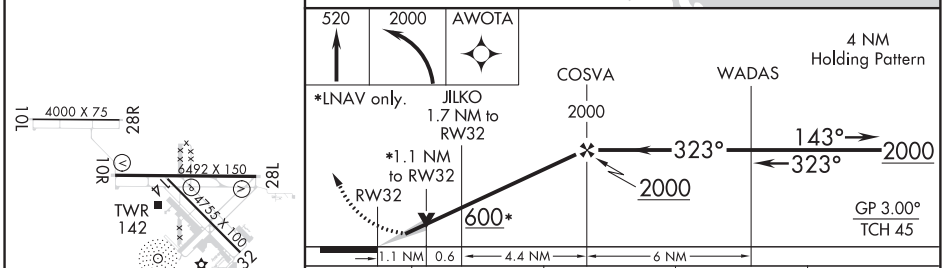

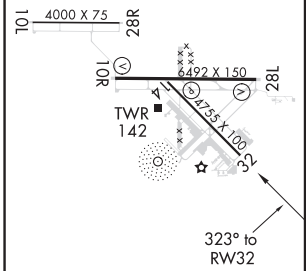

CATEGORY	A	B	C	D
LPV DA	302-⅞ 279 (300-⅞)			
LNAV/VNAV DA	306-⅞ 283 (300-⅞)			
LNAV MDA	420-1 397 (400-1)		420-1⅛ 397 (400-1⅛)	
C CIRCLING	460-1 437 (500-1)	480-1 457 (500-1)	880-2½ 857 (900-2½)	880-2¾ 857 (900-2¾)

REIL Rwys 10R and 28L L
MIRL all Rwys L

FORT PIERCE, FLORIDA

AL-5343 (FAA)

20170

VOR/DME RWY 14
TREASURE COAST INTL (FPR)

VORTAC TRV	APP CRS	Rwy ldg	4755
117.3	157°	TDZE	23
Chan 120		Apt Elev	23

When local altimeter setting not received, use Vero Beach altimeter setting and increase all MDA 40 feet; increase S-14 visibility Cats C/D ⅛ SM; increase Circling visibility Cat C/D ¼ SM. Helicopter visibility reduction below 1 SM NA. Night Landing Rwy 14 NA.

MISSED APPROACH: Climb to 800 then climbing right turn to 2600 on heading 270° and TRV VORTAC R-185 to BIWIK/TRV 9 DME and hold.

ATIS	PALM BEACH APP CON	FORT PIERCE TOWER★	GND CON
134.825	132.8	128.2 (CTAF) L	119.55

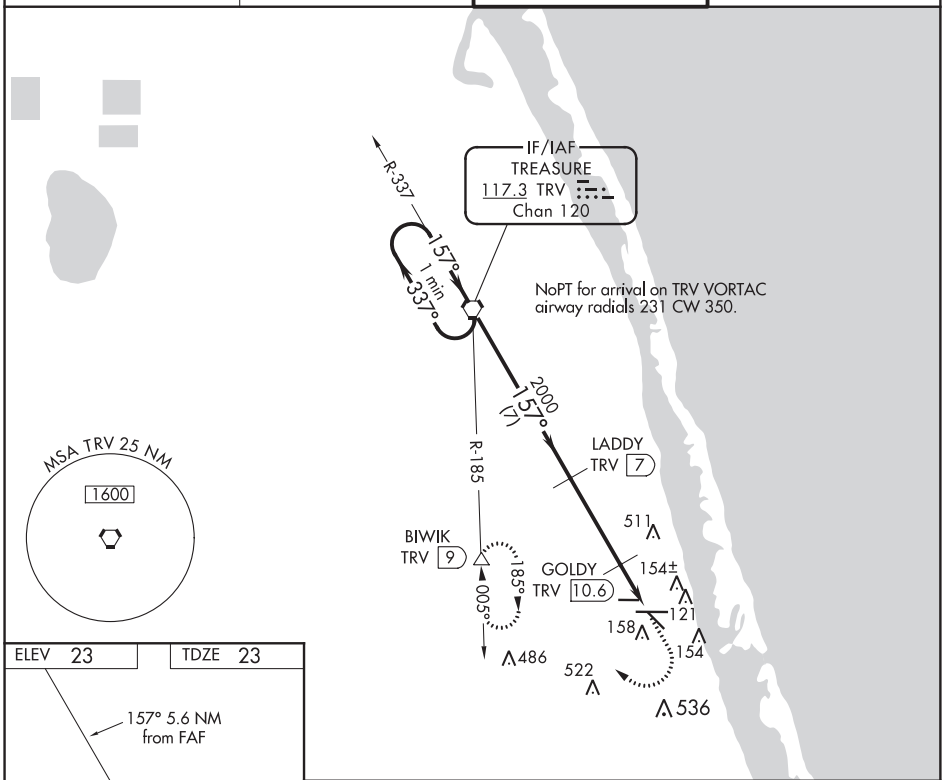

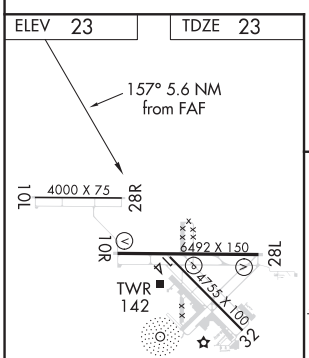

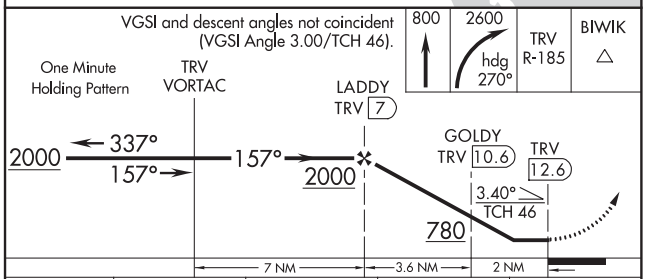

CATEGORY	A	B	C	D
S-14	420-1 397 (400-1)		420-1⅛ 397 (400-1⅛)	
C CIRCLING	460-1 437 (500-1)	480-1 457 (500-1)	880-2½ 857 (900-2½)	880-2¾ 857 (900-2¾)

REIL Rwys 10R and 28L L
MIRL all Rwys L

SE-3, 10 SEP 2020 to 05 NOV 2020

SE-3, 10 SEP 2020 to 05 NOV 2020

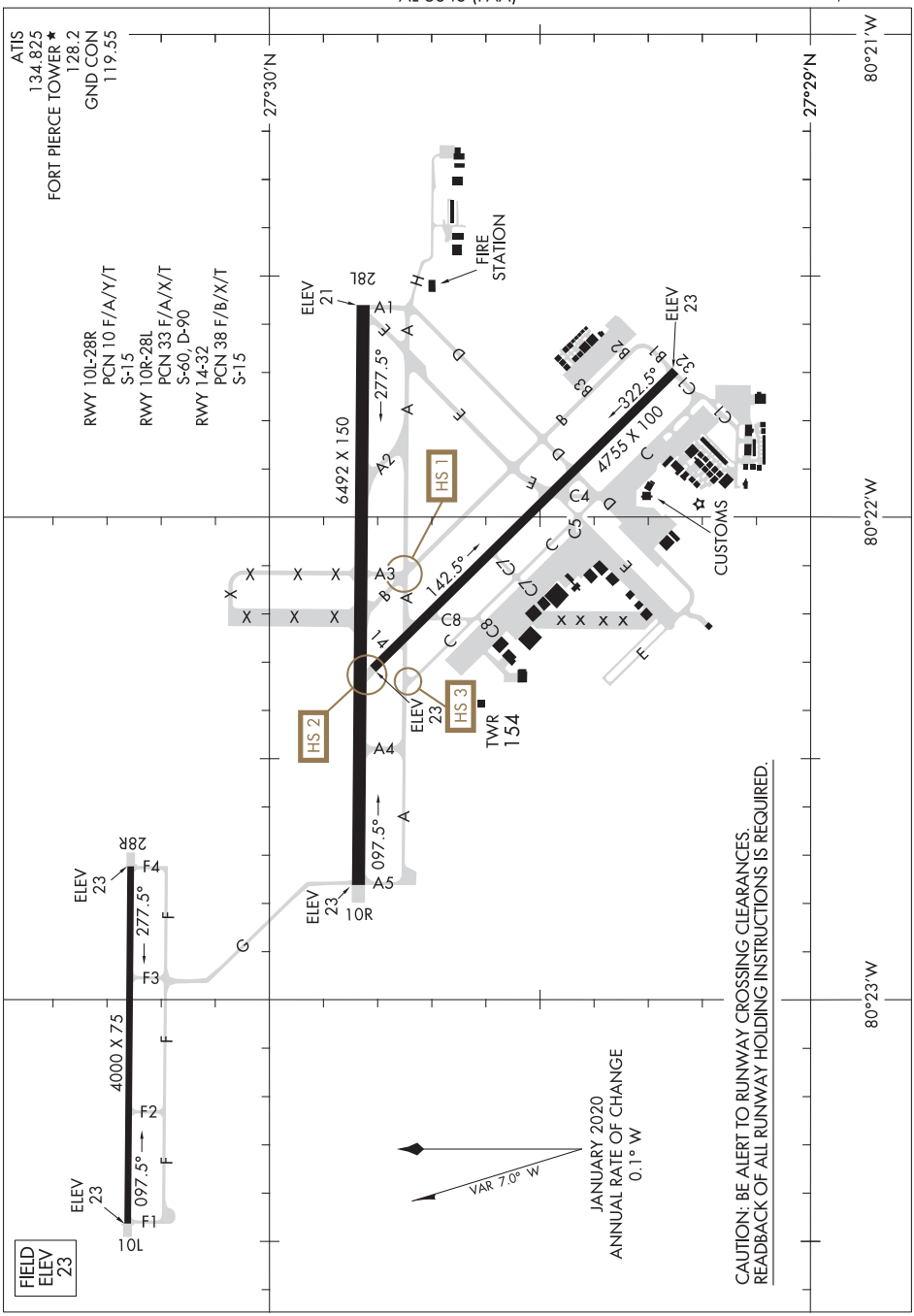

SE-3, 10 SEP 2020 to 05 NOV 2020

SE-3, 10 SEP 2020 to 05 NOV 2020

GAINESVILLE, FLORIDA

AL-973 (FAA)

20086

ILS or LOC RWY 29
GAINESVILLE RGNL (GNV)

LOC I-GNV	APP CRS	Rwy ldg / TDZE / Apt Elev
111.3	286°	7504 / 122 / 151

DME required.

When local altimeter setting not received, use Ocala altimeter setting and increase all DA 81 feet and all MDA 100 feet. Increase S-LOC 29 Cat C and D visibility to RVR 6000, Circling Cat C to 2 SM and Cat D to 2½ SM. For inop ALS when using OCALA altimeter setting, increase S-ILS 29 all Cats visibility to RVR 4500. ** RVR 1800 authorized with use of FD or AP or HUD to DA (NA when using Ocala altimeter setting.)

MALSR

MISSED APPROACH: Climb to 1100 then climbing left turn to 2000 on heading 160° and OCF VORTAC R-355 to JODON/16 DME and hold.

ATIS	JACKSONVILLE APP CON	GAINESVILLE TOWER★	GND CON	UNICOM
127.15	118.175 338.25	119.55 (CTAF) L 353.7	121.7	122.95

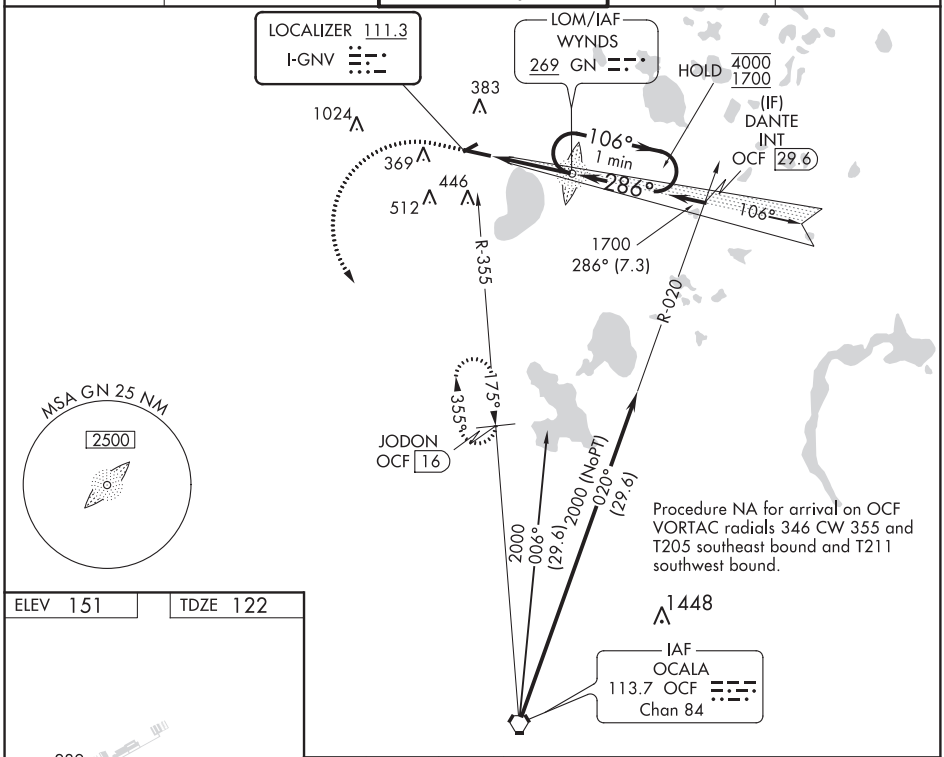

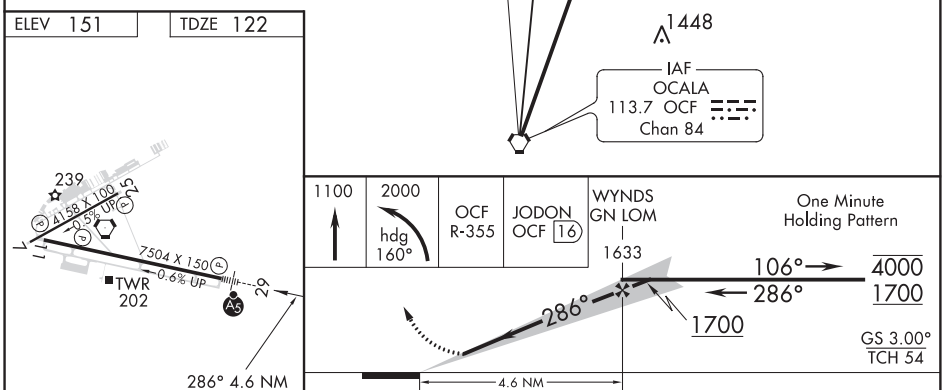

REIL Rwy 11
MIRL Rwy 7-25 L
HIRL Rwy 11-29 L

FAF to MAP 4.6 NM					
Knots	60	90	120	150	180
Min:Sec	4:36	3:04	2:18	1:50	1:32

CATEGORY	A	B	C	D
S-ILS 29**	322/24 200 (200-½)			
S-LOC 29	580/24 458 (500-½)		580/45 458 (500-⅞)	
C CIRCLING	620-1 469 (500-1)	700-1 549 (600-1)	760-1¾ 609 (700-1¾)	820-2 669 (700-2)

SE-3, 10 SEP 2020 to 05 NOV 2020

SE-3, 10 SEP 2020 to 05 NOV 2020

APP CRS	Rwy ldg	4158
065°	TDZE	151
	Apt Elev	151

RNAV (GPS) RWY 7
GAINESVILLE RGNL (GNV)

DME/DME RNP-0.3 NA. Visibility reduction by helicopters NA.
VDP NA when using Ocala Intl-Jim Taylor Fld altimeter setting.
When local altimeter setting not received, use Ocala Intl-Jim Taylor Field altimeter setting and increase all MDA 100 feet. Increase LNAV Cat C and Cat D, and Circling Cat D visibility ¼ mile.
When VGSI inoperative, Circling Rwy 25 NA at night.

MISSED APPROACH: Climb to 2000 direct IMCEF and hold.

ATIS	JACKSONVILLE APP CON	GAINESVILLE TOWER★	GND CON	UNICOM
127.15	118.175 338.25	119.55 (CTAF) L 353.7	121.7	122.95

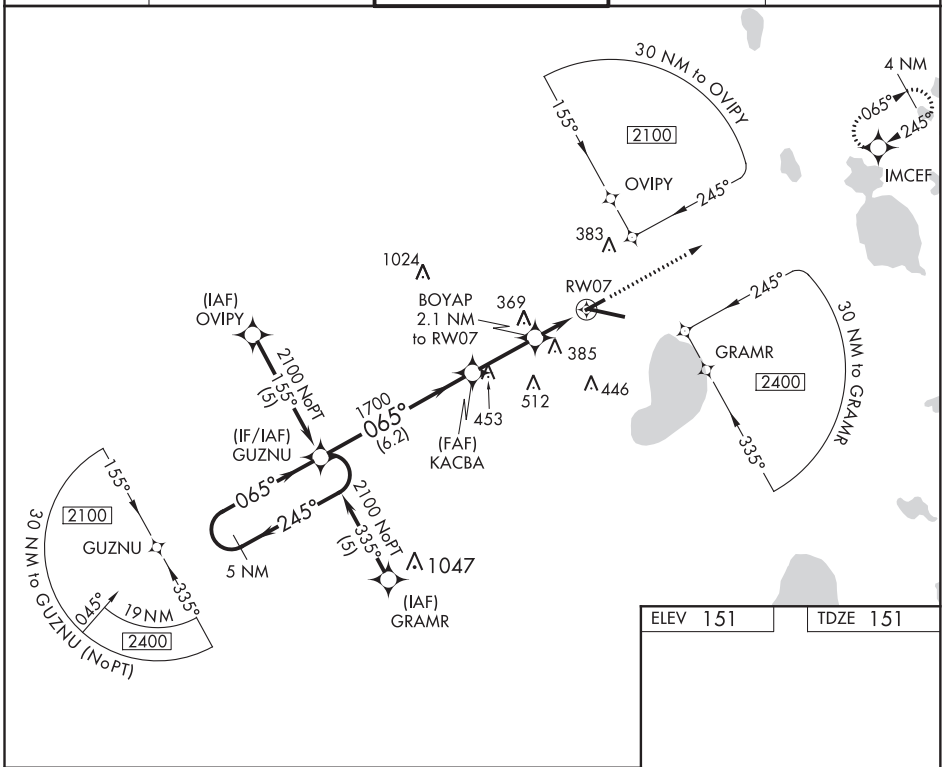

SE-3, 10 SEP 2020 to 05 NOV 2020

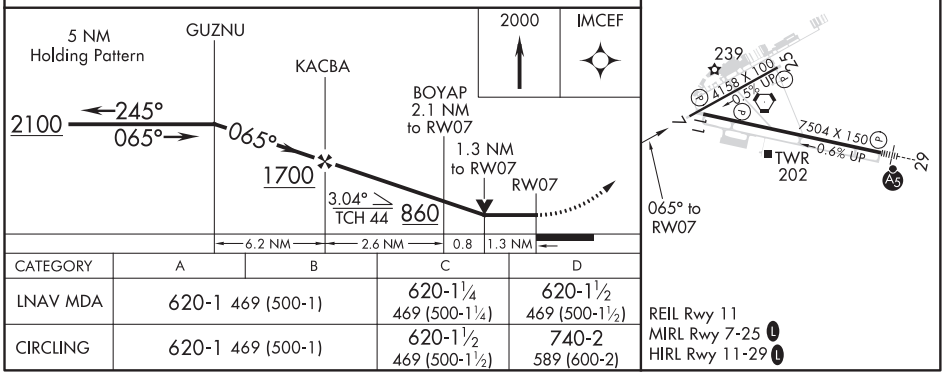

CATEGORY	A	B	C	D
LNAV MDA	620-1 469 (500-1)		620-1¼ 469 (500-1¼)	620-1½ 469 (500-1½)
CIRCLING	620-1 469 (500-1)		620-1½ 469 (500-1½)	740-2 589 (600-2)

GAINESVILLE, FLORIDA

AL-973 (FAA)

20086

RNAV (GPS) RWY 11
GAINESVILLE RGNL (GNV)

WAAS CH 50115 W11A	APP CRS 106°	Rwy ldg 7504 TDZE 147 Apt Elev 151

For uncompensated Baro-VNAV systems, LNAV/VNAV NA below -15° C (5° F) or above 48°C (120°F). DME/DME RNP-0.3 NA. When local altimeter setting not received, use Ocala Intl-Jim Taylor Field altimeter setting and increase all DA 81 feet and all MDA 100 feet. Increase LPV all Cats and LNAV/VNAV all Cats visibility ½ mile. Increase LNAV Cat C and Cat D, and Circling Cat D visibility ¼ mile. Visibility reduction by helicopters NA. Baro-VNAV NA when using Ocala Intl-Jim Taylor Field altimeter setting. When VGSI inoperative, Circling Rwy 25 NA at night. VDP NA when using Ocala Intl-Jim Taylor Field altimeter setting.

MISSED APPROACH: Climb to 2000 direct TUKSE and hold.

ATIS	JACKSONVILLE APP CON	GAINESVILLE TOWER ★	GND CON	UNICOM
127.15	118.175 338.25	119.55 (CTAF) L 353.7	121.7	122.95

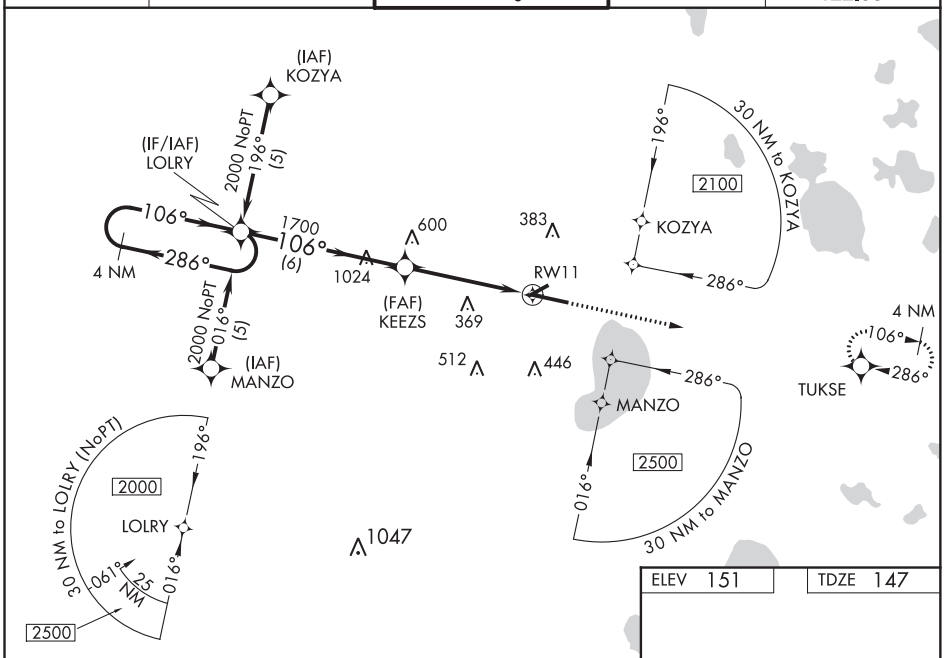

ELEV 151	TDZE 147

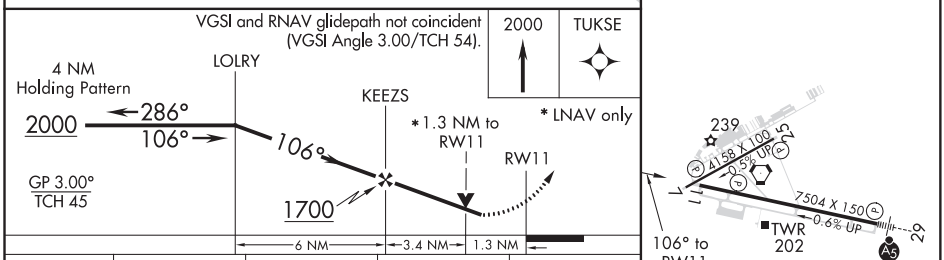

CATEGORY	A	B	C	D
LPV DA	460-1 313 (400-1)			
LNAV/VNAV DA	600-1½ 453 (500-1½)			
LNAV MDA	600-1 453 (500-1)		600-1¼ 453 (500-1¼)	600-1½ 453 (500-1½)
CIRCLING	620-1 469 (500-1)		620-1½ 469 (500-1½)	740-2 589 (600-2)

REIL Rwy 11
MIRL Rwy 7-25 L
HIRL Rwy 11-29 L

SE-3, 10 SEP 2020 to 05 NOV 2020

SE-3, 10 SEP 2020 to 05 NOV 2020

WAAS CH 86604 W25A	APP CRS 245°	Rwy ldg 4158 TDZE 144 Apt Elev 151

RNAV (GPS) RWY 25
GAINESVILLE RGNL (GNV)

T A Baro-VNAV NA when using Ocala Intl-Jim Taylor altimeter setting. For uncompensated Baro-VNAV systems, LNAV/VNAV NA below -15° C (5° F) or above 48° C (118° F). DME/DME RNP-0.3 NA. Visibility reduction by helicopters NA. When local altimeter setting not received, use Ocala Intl-Jim Taylor Field altimeter setting and increase all DA 81 feet and all MDA 100 feet. Increase LPV all Cats, LNAV/VNAV all Cats, LNAV Cat C and Circling Cat D visibility ¼ mile. Increase LNAV Cat D visibility ½ mile. When VGSI inoperative, straight-in/Circling Rwy 25 procedure NA at night.

MISSED APPROACH: Climb to 2100 direct GUZNU and hold.

ATIS	JACKSONVILLE APP CON	GAINESVILLE TOWER ★	GND CON	UNICOM
127.15	118.175 338.25	119.55 (CTAF) L 353.7	121.7	122.95

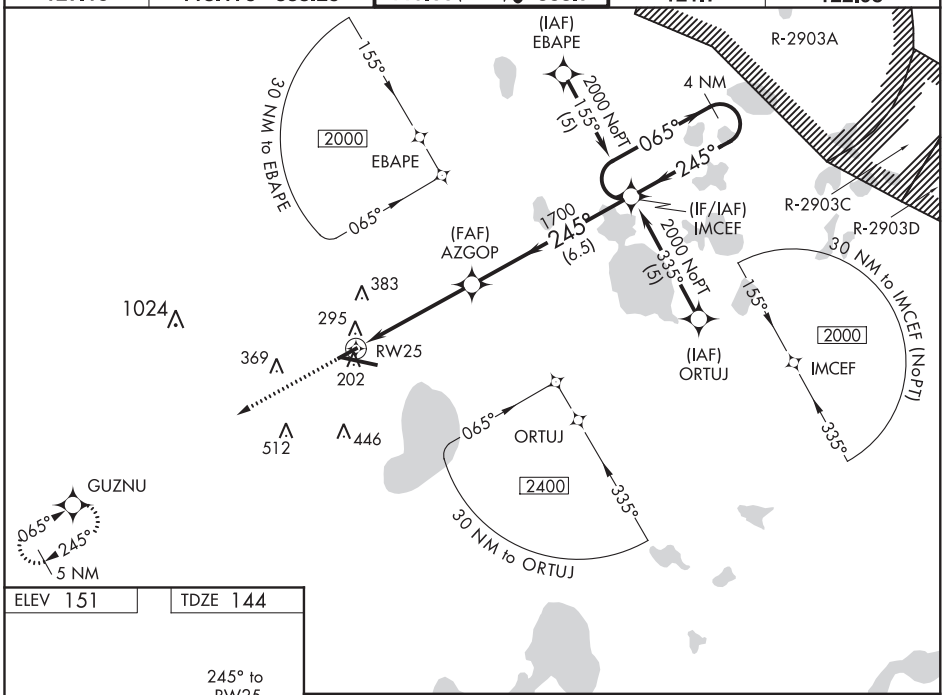

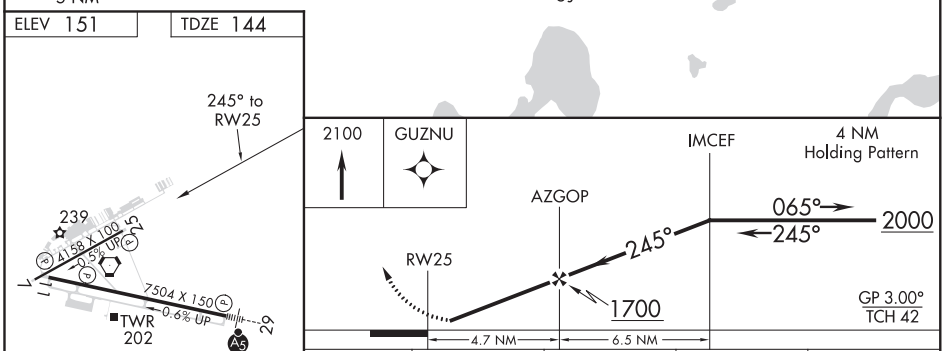

CATEGORY	A	B	C	D
LPV DA	501-1¼ 357 (400-1¼)			
LNAV/VNAV DA	694-2 550 (600-2)			
LNAV MDA	560-1 416 (500-1)		560-1¼ 416 (500-1¼)	
CIRCLING	620-1 469 (500-1)		620-1½ 469 (500-1½)	740-2 589 (600-2)

REIL Rwy 11
MIRL Rwy 7-25 L
HIRL Rwy 11-29 L

SE-3, 10 SEP 2020 to 05 NOV 2020

SE-3, 10 SEP 2020 to 05 NOV 2020

GAINESVILLE, FLORIDA

AL-973 (FAA)

20086

RNAV (GPS) RWY 29

GAINESVILLE RGNL (GNV)

WAAS CH 60916 W29A	APP CRS 286°	Rwy ldg 7504 TDZE 122 Apt Elev 151

DME/DME RNP-0.3 NA. For inoperative MALSR, increase LPV all Cats visibility to RVR 5000 and increase LNAV Cat D visibility to RVR 6000. For inoperative MALSR using Ocala Intl-Jim Taylor Field altimeter setting, increase LPV all Cats visibility to 1½ mile. When local altimeter setting not received, use Ocala Intl-Jim Taylor Field altimeter setting and increase all DA 81 feet and all MDA 100 feet. Increase LPV all Cats and LNAV/VNAV all Cats visibility to RVR 5000, LNAV Cat C visibility to RVR 4000, and Circling Cat D visibility to 2¼ mile. For uncompensated Baro-VNAV systems, LNAV/VNAV NA below -15°C (5°F) or above 48°C (118°F). Baro-VNAV and VDP NA when using Ocala Intl-Jim Taylor Field altimeter setting. When VGSI inoperative, Circling Rwy 25 NA at night.

MALSR

MISSED APPROACH: Climb to 2100 direct LOLRY and hold.

ATIS	JACKSONVILLE APP CON	GAINESVILLE TOWER ★	GND CON	UNICOM
127.15	118.175 338.25	119.55 (CTAF) L 353.7	121.7	122.95

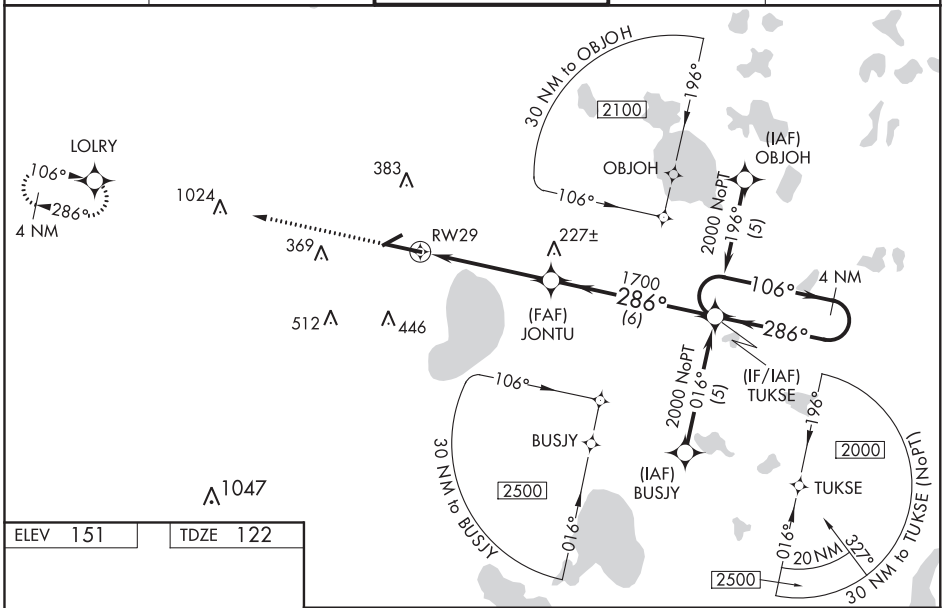

ELEV 151	TDZE 122

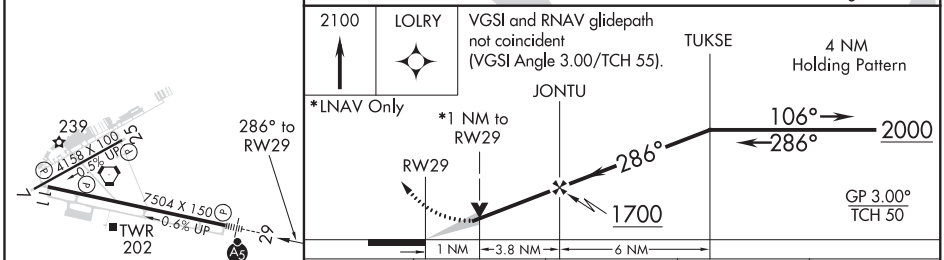

CATEGORY	A	B	C	D
LPV DA	420/24 298 (300-½)			
LNAV/VNAV DA	480/40 358 (400-¾)			
LNAV MDA	500/24 378 (400-½)			500/50 378 (400-1)
CIRCLING	620-1 469 (500-1)		620-1½ 469 (500-1½)	740-2 589 (600-2)

REIL Rwy 11
MIRL Rwy 7-25 L
HIRL Rwy 11-29 L

SE-3, 10 SEP 2020 to 05 NOV 2020

SE-3, 10 SEP 2020 to 05 NOV 2020

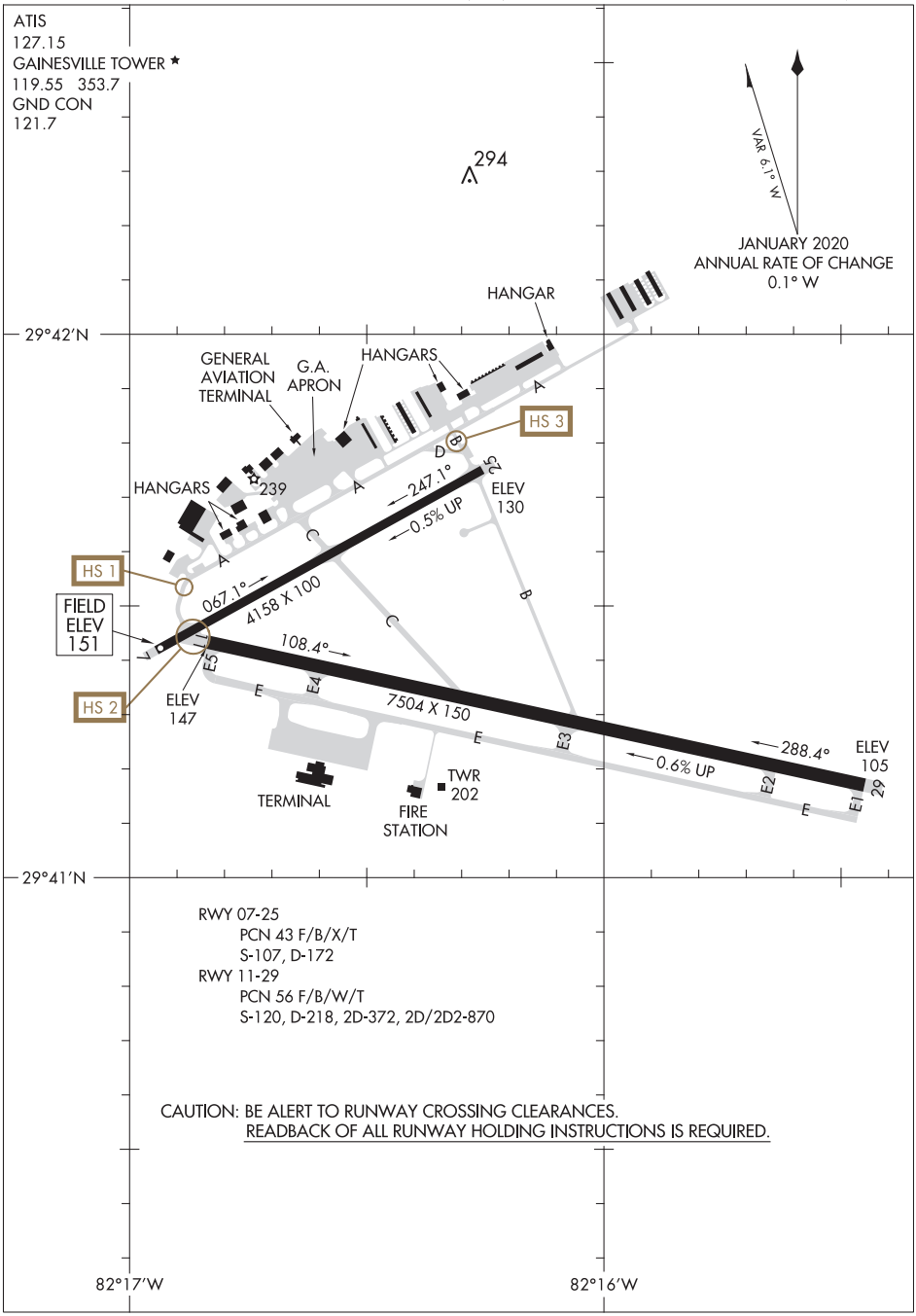

RWY 07-25
PCN 43 F/B/X/T
S-107, D-172
RWY 11-29
PCN 56 F/B/W/T
S-120, D-218, 2D-372, 2D/2D2-870

CAUTION: BE ALERT TO RUNWAY CROSSING CLEARANCES.
READBACK OF ALL RUNWAY HOLDING INSTRUCTIONS IS REQUIRED.

SE-3, 10 SEP 2020 to 05 NOV 2020

SE-3, 10 SEP 2020 to 05 NOV 2020

HOLLYWOOD, FLORIDA

AL-5606 (FAA)

19059

APP CRS	Rwy ldg	3000
096°	TDZE	8
	Apt Elev	9

RNAV (GPS) RWY 10R
NORTH PERRY (HWO)

RNP APCH.

Rwy 10R helicopter visibility reduction below ¾ SM NA.
Circling Rwy 01R, 10L, 19L, 28R NA at night.

MISSED APPROACH: Climbing left turn to 2000 direct FRRDY and hold.

ATIS	MIAMI APP CON		NORTH PERRY TOWER★	GND CON		UNICOM
135.475	128.6	306.975	132.1 (CTAF) L 254.3	120.45	254.3	122.95

Procedure NA for arrivals at FRRDY on V157-511-599 northwest bound.

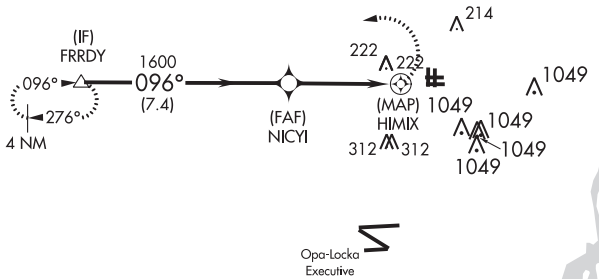

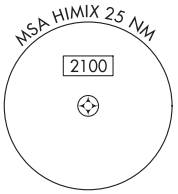

ELEV 9 | TDZE 8

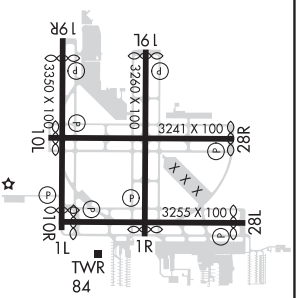

VGSI and descent angles not coincident (VGSI Angle 3.50/TCH 45).

2000	FRRDY

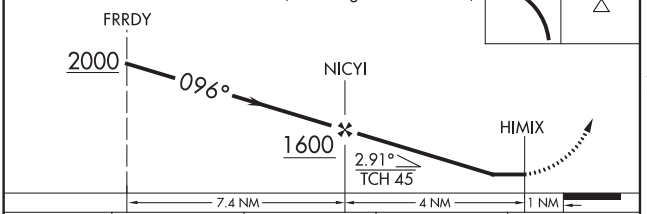

CATEGORY	A	B	C	D
LNAV MDA	480-1¼	472 (500-1¼)	480-1⅜ 472 (500-1⅜)	NA
CIRCLING	560-1¼	551 (600-1¼)	560-1½ 551 (600-1½)	NA

REIL Rwys 1L, 10R, 19R and 28L
MIRL Rwys 10R-28L and 1L-19R L

SE-3, 10 SEP 2020 to 05 NOV 2020

SE-3, 10 SEP 2020 to 05 NOV 2020

APP CRS	Rwy ldg	3180
269°	TDZE	9
	Apt Elev	9

RNAV (GPS) RWY 28R
NORTH PERRY (HWO)

RNP APCH. RADAR required for procedure entry.

Rwy 28 helicopter visibility reduction below ¾ SM NA.
Straight-in minimums NA at night.
Circling Rwy 1R, 10L, 19L, 28R NA at night.

MISSED APPROACH: Climb to 2000 direct FRRDY and hold.

ATIS	MIAMI APP CON	NORTH PERRY TOWER★	GND CON	UNICOM
135.475	128.6 306.975	132.1 (CTAF) L 254.3	120.45 254.3	122.95

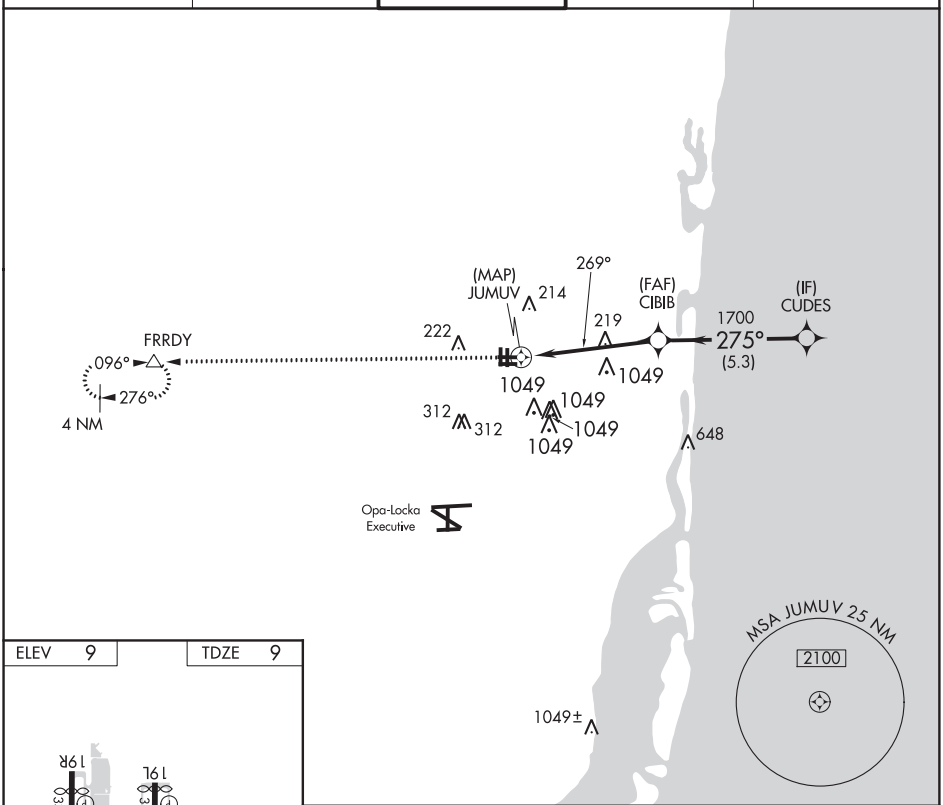

ELEV 9 TDZE 9

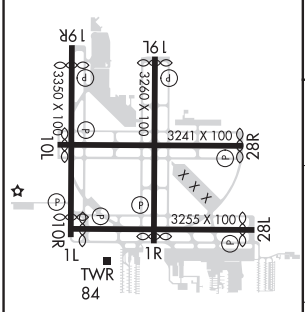

REIL Rwys 1L, 10R, 19R and 28L
MIRL Rwys 10R-28L and 1L-19R L

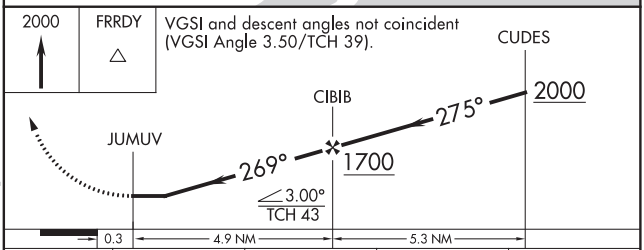

CATEGORY	A	B	C	D
LNAV MDA	520-1	511 (600-1)	520-1⅜ 511 (600-1⅜)	NA
CIRCLING	560-1	551 (600-1)	560-1½ 551 (600-1½)	NA

SE-3, 10 SEP 2020 to 05 NOV 2020
SE-3, 10 SEP 2020 to 05 NOV 2020

20086

AIRPORT DIAGRAM

AL-5606 (FAA)

NORTH PERRY (HWO)
HOLLYWOOD, FLORIDA

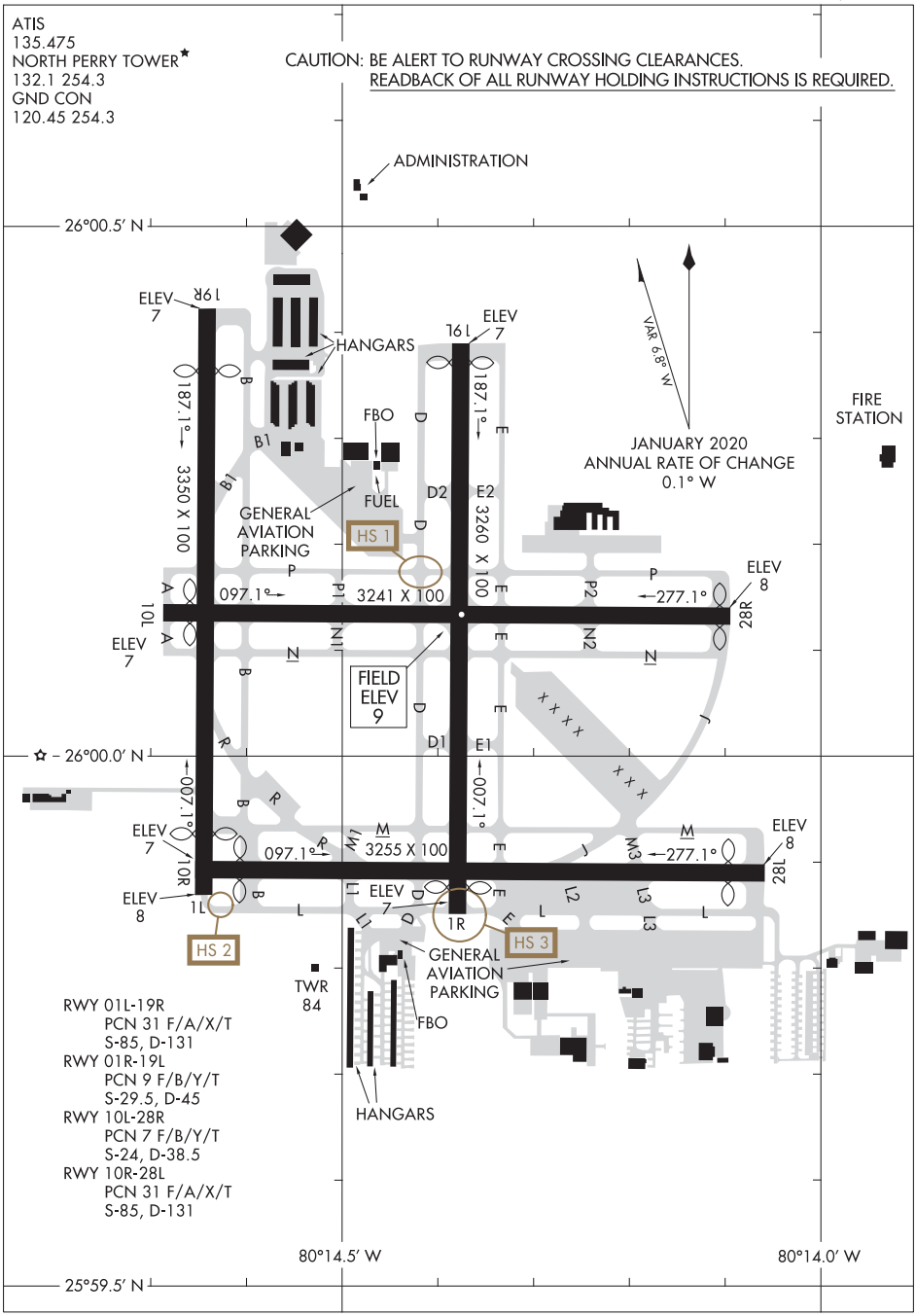

RWY 01L-19R
PCN 31 F/A/X/T
S-85, D-131
RWY 01R-19L
PCN 9 F/B/Y/T
S-29.5, D-45
RWY 10L-28R
PCN 7 F/B/Y/T
S-24, D-38.5
RWY 10R-28L
PCN 31 F/A/X/T
S-85, D-131

SE-3, 10 SEP 2020 to 05 NOV 2020

SE-3, 10 SEP 2020 to 05 NOV 2020

AIRPORT DIAGRAM
20086
HOLLYWOOD, FLORIDA
NORTH PERRY (HWO)

MIAMI SIX DEPARTURE

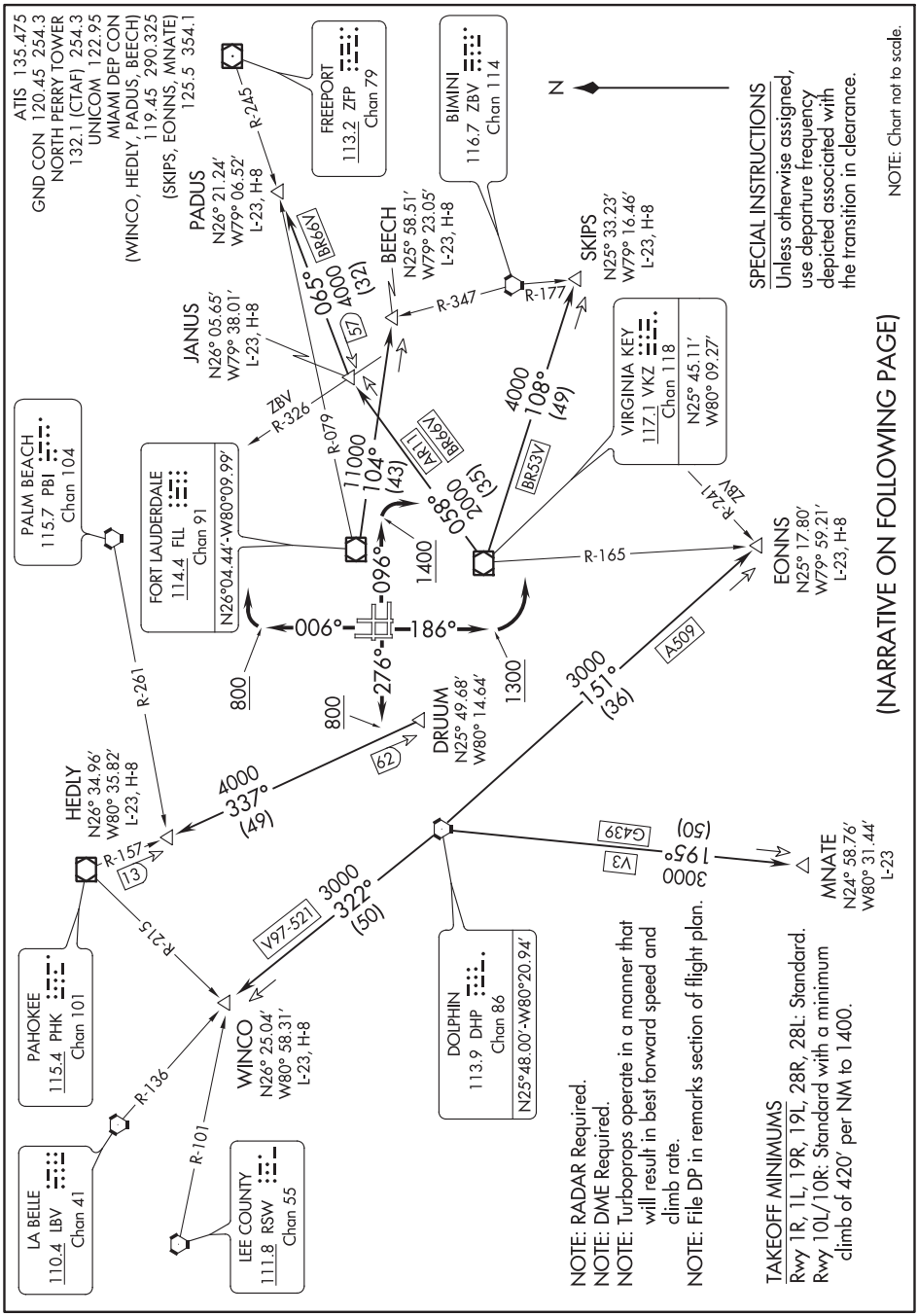

DEPARTURE ROUTE DESCRIPTION

TAKEOFF RWY 1L/R: Climb heading 006° to 800 before turning right, thence . . . .
TAKEOFF RWY 10L/R: Climb heading 096° to 1400 before turning right, thence . . . .
TAKEOFF RWY 19L/R: Climb heading 186° to 1300 before turning left, thence . . . .
TAKEOFF RWY 28L/R: Climb heading 276° to 800, thence . . . .

. . . . maintain 2000 or assigned higher altitude and expect vectors to appropriate transition. Expect further clearance to filed altitude ten (10) minutes after departure.

BEECH TRANSITION (MIA6.BEECH): From over FLL VOR/DME on FLL R-104 to BEECH INT.
EONNS TRANSITION (MIA6.EONNS): From over DHP VORTAC on DHP R-151 to EONNS INT.
HEDLY TRANSITION (MIA6.HEDLY): From over DRUUM DME FIX on PHK R-157 to HEDLY INT.
MNATE TRANSITION (MIA6.MNATE): From over DHP VORTAC on DHP R-195 to MNATE DME FIX.
PADUS TRANSITION (MIA6.PADUS): From over VKZ VOR/DME on VKZ R-058 to JANUS INT and ZFP R-245 to PADUS INT.
SKIPS TRANSITION (MIA6.SKIPS): From over VKZ VOR/DME on VKZ R-108 to SKIPS INT.
WINCO TRANSITION (MIA6.WINCO): From over DHP VORTAC on DHP R-322 to WINCO INT.

WAAS CH **42825** **W10A**	APP CRS **096°**	Rwy ldg **3000** TDZE **7** Apt Elev **7**

RNAV (GPS) RWY 10
MIAMI HOMESTEAD GENERAL AVIATION (X51)

T NA

Baro-VNAV NA when using Miami Executive altimeter setting.
For uncompensated Baro-VNAV systems, LNAV/VNAV NA below -15°C (5°F) or above 54°C (130°F). DME/DME RNP-0.3 NA. When local altimeter setting not received, use Miami Executive altimeter setting: increase LPV DA to 284; increase LNAV/VNAV DA to 284; increase all MDA 40 feet.

MISSED APPROACH: Climb to 500 then climbing left turn to 2000 direct HOLMU and hold.

AWOS-3	MIAMI APP CON	UNICOM
118.375	**125.5 354.1**	**122.8** (CTAF)

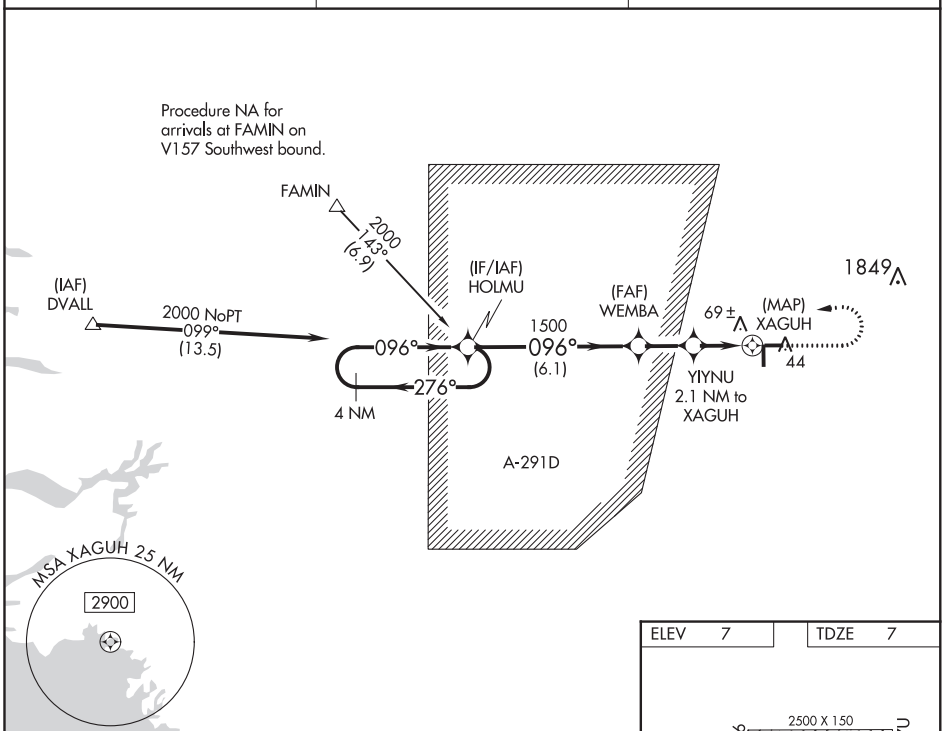

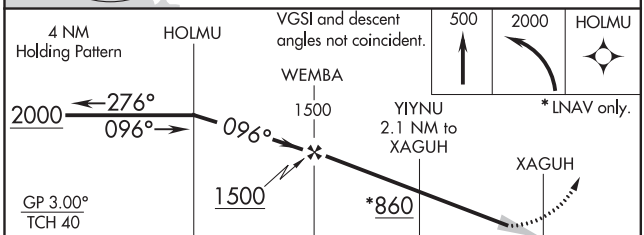

CATEGORY	A	B	C	D
LPV DA	257-⅞	250 (300-⅞)	NA	
LNAV/VNAV DA	257-⅞	250 (300-⅞)	NA	
LNAV MDA	320-1	313 (400-1)	NA	
CIRCLING	380-1 373 (400-1)	460-1 453 (500-1)	NA	

ELEV 7	TDZE 7

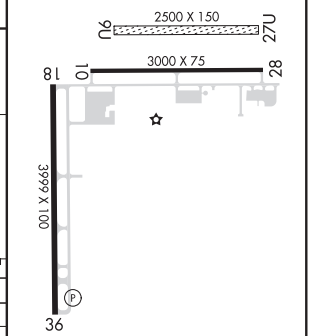

MIRL Rwys 18-36 and 10-28

SE-3, 10 SEP 2020 to 05 NOV 2020

HOMESTEAD, FLORIDA

AL-10263 (FAA)

19059

RNAV (GPS) RWY 28

MIAMI HOMESTEAD GENERAL AVIATION (X51)

APP CRS	Rwy ldg	3000
256°	TDZE	7
	Apt Elev	7

When local altimeter setting not received, use Miami Executive altimeter setting and increase all MDAs 40 feet. DME/DME RNP-0.3 NA.

NA

MISSED APPROACH: Climb to 500, then climbing right turn to 2000 direct HOLMU and hold.

AWOS-3	MIAMI APP CON	UNICOM
118.375	125.5 354.1	122.8 (CTAF)

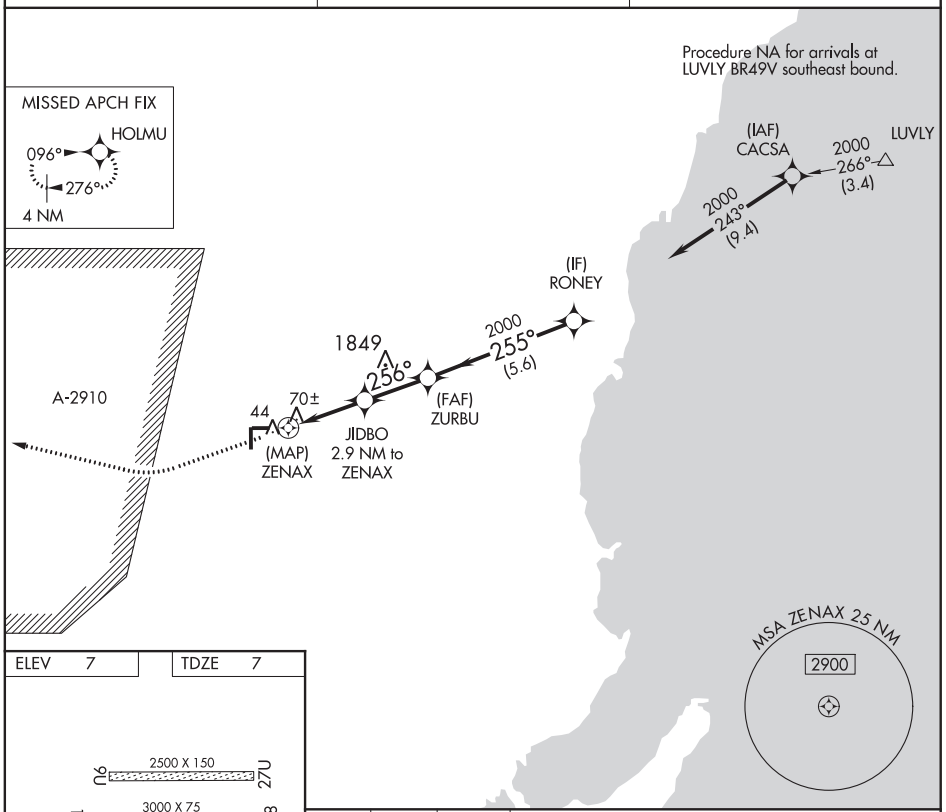

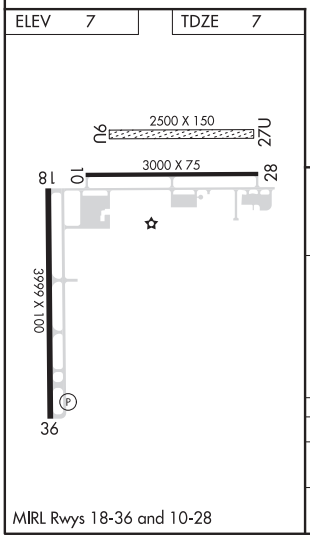

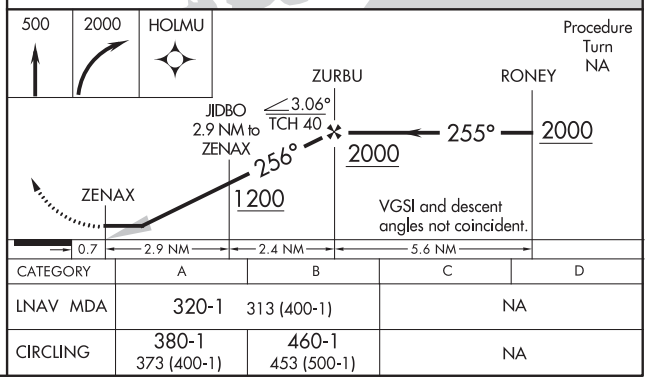

CATEGORY	A	B	C	D
LNAV MDA	320-1	313 (400-1)	NA	
CIRCLING	380-1 373 (400-1)	460-1 453 (500-1)	NA	

MIRL Rwys 18-36 and 10-28

SE-3, 10 SEP 2020 to 05 NOV 2020

SE-3, 10 SEP 2020 to 05 NOV 2020

HOMESTEAD, FLORIDA

ILS or LOC Z RWY 6

LOC I-HST	APCH CRS	Rwy ldg 11,201 TDZE 5 Arpt Elev 6
109.9	055°	

AL-494 [USAF]

HOMESTEAD ARB (KHST)

T * When ALS inop, increase RVR to 40, vis to ¾ mile.
** When ALS inop, increase CAT AB RVR to 55, vis to 1 mile; CAT CDE RVR to 60, vis to 1⅜ miles.

ALSF-1 A1

MISSED APPROACH: Climb to 800 then climbing right turn to 3000 intercept HST TACAN R-180 to JOMIN and hold.

ATIS *	HOMESTEAD APP CON	HOMESTEAD TOWER	GND CON	CLNC DEL
132.275 269.9	123.8 257.675	133.45 279.55	121.75 275.8	121.75 275.8

*** Circling NA NW of Rwy 6-24.

CIVIL AIRCRAFT: MISSED APPROACH REQUIRES RNAV or ATC RADAR MONITORING

CAUTION: Heliport and stadium 2.2 NM final Rwy 6 at Homestead ARB (stadium may be lit after dark).

HOMESTEAD Chan 19 HST

LOCALIZER 109.9 I-HST

FLATE /RADAR HST 6.6

(IAF/IF) GULPE HST 16

Max holding alt 7000

055° 265K 235°

235° 055°

LR-228

HST 16 Arc 2500 NoPT

HST 21

R-180

(IAF) JOMIN HST 16 3000

180° 360° 265K

Max holding alt 7000

HST 21

MSA HST 2.5 NM 2900 2000 230° 080°

EMERG SAFE ALT 100 NM 15,100

SE-3, 10 SEP 2020 to 05 NOV 2020

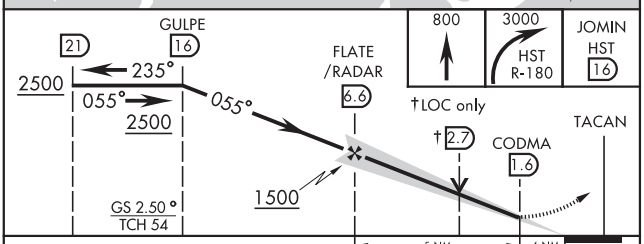

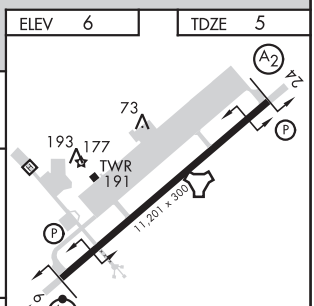

CATEGORY	A	B	C	D	E
S-ILS 6 *	205/24 200 (200-½)				
S-LOC 6 **	460/24 455 (500-½)		460/45 455 (500-⅞)		
*** C CIRCLING	460-1 454 (500-1)	500-1 494 (500-1)	520-1½ 514 (600-1½)	580-2 574 (600-2)	780-2¾ 774 (800-2¾)

FAF to MAP 5 NM					
Knots	60	90	120	150	180
Min:Sec	5:00	3:20	2:30	2:00	1:40

20226

HOMESTEAD, FLORIDA

RNAV (GPS) RWY 6

APCH CRS	Rwy ldg	11,201
055°	TDZE	5
	Arpt Elev	6

AL-494 (USAF)

HOMESTEAD ARB (KHST)

* When ALS inop increase CAT AB RVR to 55, vis to 1 mile, CAT CDE vis to 1 3/8 miles.
** Circling NA NW of Rwy 6-24.

ALSF-1

MISSED APPROACH: Climb to 800 then climbing right turn to 3000 direct JOMIN and hold.

ATIS★	APP CON/DEP CON	TOWER	GND CON	CLNC DEL
132.275 269.9	123.8 257.675	133.45 279.55	121.75 275.8	121.75 275.8

DME/DME RNP -0.3 NA

RNP APCH

CAUTION: Heliport and Stadium 2.2 NM final Rwy 6 at Homestead ARB (stadium may be lit after dark).

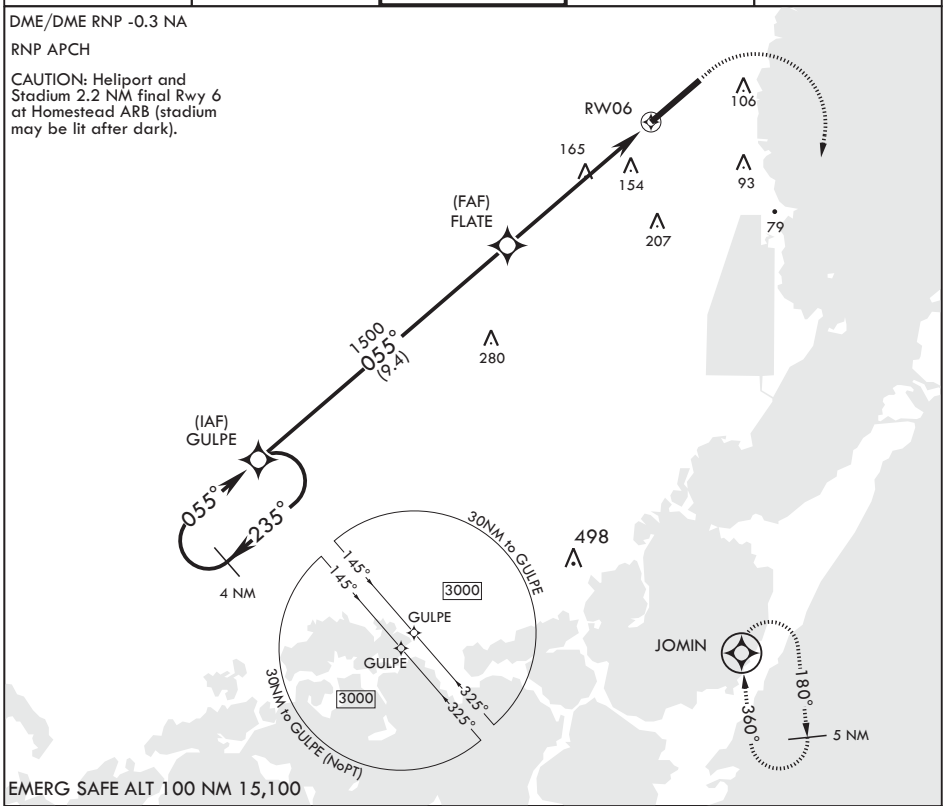

EMERG SAFE ALT 100 NM 15,100

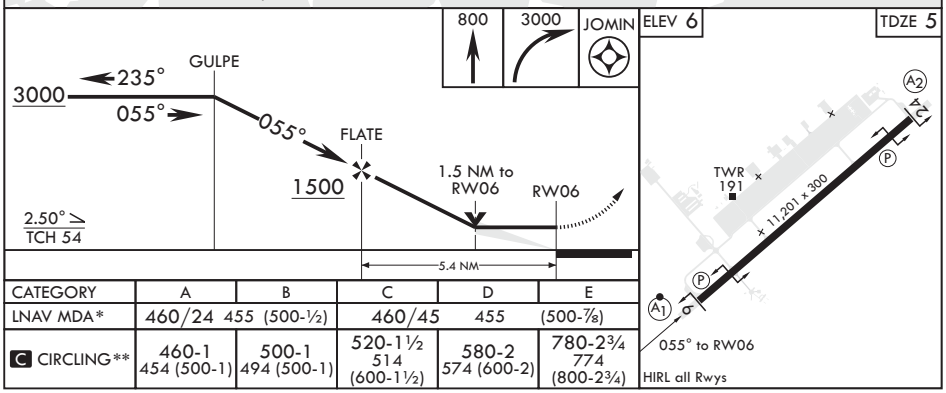

CATEGORY	A	B	C	D	E
LNAV MDA*	460/24 455 (500-½)		460/45 455 (500-⅞)		
C CIRCLING**	460-1 454 (500-1)	500-1 494 (500-1)	520-1½ 514 (600-1½)	580-2 574 (600-2)	780-2¾ 774 (800-2¾)

HOMESTEAD, FLORIDA

Amdt 1 13AUG20

25°29'N - 80°23'W

HOMESTEAD ARB (KHST)

RNAV (GPS) RWY 6

SE-3, 10 SEP 2020 to 05 NOV 2020

SE-3, 10 SEP 2020 to 05 NOV 2020

HOMESTEAD, FLORIDA

RNAV (GPS) RWY 24

APCH CRS	Rwy ldg	11,201
235°	TDZE	5
	Arpt Elev	6

AL-494 (USAF)

HOMESTEAD ARB (KHST)

* When ALS inop increase CAT AB RVR to 55, vis to 1 mile; CAT CDE RVR to 60, vis to 1 1/8 miles.
** Circling NA NW of Rwy 06-24.

SALS (A2)

MISSED APPROACH: Climb to 800 then climbing left turn to 3000 direct JOMIN and hold.

ATIS★	APP CON/DEP CON	TOWER	GND CON	CLNC DEL
132.275 269.9	123.8 257.675	133.45 279.55	121.75 275.8	121.75 275.8

DME/DME RNP -0.3 NA

RNP APCH.

CAUTION: Heliport and Stadium 2.2 NM from departure end Rwy 24 at Homestead ARB (Stadium may be lit after dark).

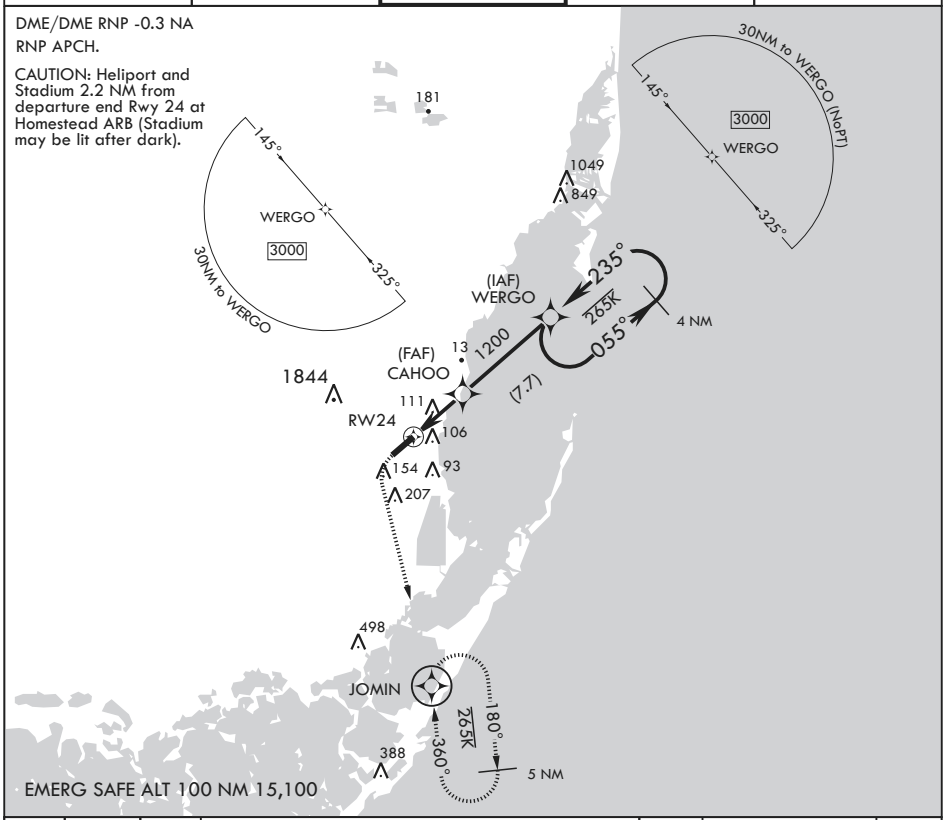

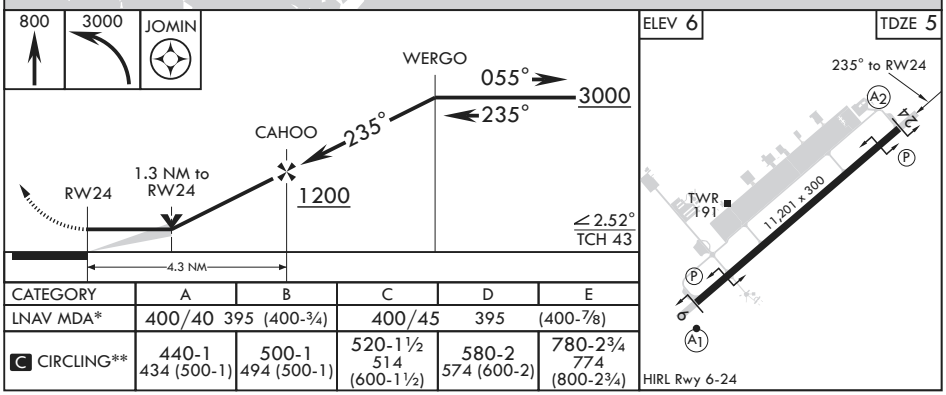

CATEGORY	A	B	C	D	E
LNAV MDA*	400/40 395 (400-¾)		400/45	395	(400-⅞)
C CIRCLING**	440-1 434 (500-1)	500-1 494 (500-1)	520-1½ 514 (600-1½)	580-2 574 (600-2)	780-2¾ 774 (800-2¾)

HOMESTEAD, FLORIDA

25°29'N - 80°23'W

HOMESTEAD ARB (KHST)

Amdt 2 31JAN19

TERPS

RNAV (GPS) RWY 24

SE-3, 10 SEP 2020 to 05 NOV 2020

HOMESTEAD, FLORIDA

20114

TACAN RWY 24

TACAN HST Chan 19	APCH CRS 234°	Rwy ldg 11,201 TDZE 5 Arpt Elev 6

AL-494 [USAF]

HOMESTEAD ARB (KHST)

T * When ALS inop increase CAT AB RVR to 55, vis to 1 mile; CAT CDE RVR to 60, vis to 1⅛ miles.
** Circling NA NW of Rwy 6-24.

SALS A2

MISSED APPROACH: Climb to 800 then climbing left turn to 3000 intercept HST TACAN R-180 to JOMIN and hold.

ATIS *	HOMESTEAD APP CON	HOMESTEAD TOWER	GND CON	CLNC DEL
132.275 269.9	123.8 257.675	133.45 279.55	121.75 275.8	121.75 275.8

CAUTION: Heliport and stadium 2.2 NM from departure end Rwy 24 (stadium may be lit after dark).

(IAF/IF) COKIL HST 13 3000

234° 265K 054°

R-054

HST 17

234° (7.3)

103

133

LAMOT HST 5.7

HOMESTEAD Chan 19 HST

97

158

106

154

93

207

R-180

JOMIN HST 16

265K 180° 360°

Max holding alt 7000

498

HST 21

MSA HST 2.5 NM 2900 2000 230° 080°

EMERG SAFE ALT 100 NM 15,100

800 3000 HST R-180 JOMIN HST 16

LAMOT 5.7

COKIL 13 054° 3000 234°

234°

TACAN

2.1

MOMOR 1.2

1400

2.55° TCH 43

.5 NM 4.5 NM

ELEV 6 TDZE 5

A2 Z4 P 177 TWR 191 234° to TACAN 11,201 x 300 P A1

HIRL Rwy 6-24

CATEGORY	A	B	C	D	E
S-24 *	420/40 415 (500-¾)		420/50 415 (500-1)		
C ** CIRCLING	440-1 434 (500-1)	500-1 494 (500-1)	520-1½ 514 (600-1½)	580-2 574 (600-2)	780-2¾ 774 (800-2¾)

HOMESTEAD, FLORIDA

25°29′N-80°23′W

HOMESTEAD ARB (KHST)

Amdt 1 23APR20

TACAN RWY 24

SE-3, 10 SEP 2020 to 05 NOV 2020

SE-3, 10 SEP 2020 to 05 NOV 2020

HOMESTEAD, FLORIDA

TACAN Z RWY 6

TACAN HST Chan 19	APCH CRS 056°	Rwy ldg 11,201 TDZE 5 Arpt Elev 6

AL-494 [USAF]

HOMESTEAD ARB (KHST)

T * When ALS inop, increase CAT AB RVR to 55, vis to 1 mile; CAT CDE vis to 1⅜ miles.
** Circling NA NW of Rwy 6-24.

ALSF-1 A1

MISSED APPROACH: Climb to 800 then climbing right turn to 3000 intercept HST TACAN R-180 to JOMIN and hold.

ATIS *	HOMESTEAD APP CON	HOMESTEAD TOWER	GND CON	CLNC DEL
132.275 269.9	123.8 257.675	133.45 279.55	121.75 275.8	121.75 275.8

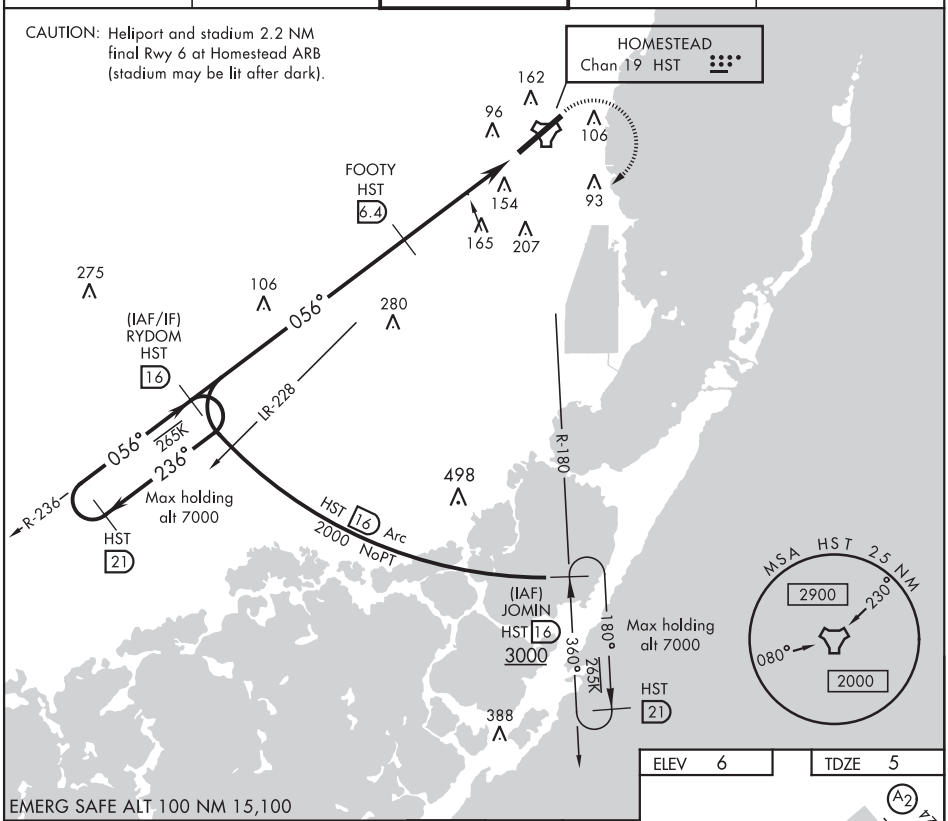

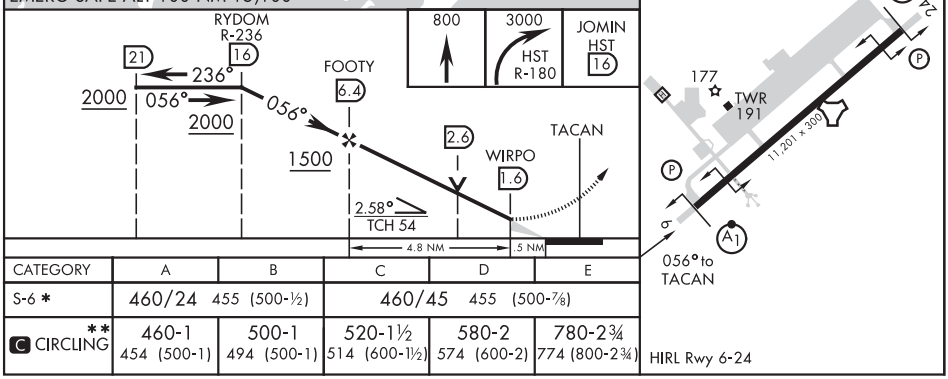

CATEGORY	A	B	C	D	E
S-6 *	460/24 455 (500-½)		460/45 455 (500-⅞)		
C ** CIRCLING	460-1 454 (500-1)	500-1 494 (500-1)	520-1½ 514 (600-1½)	580-2 574 (600-2)	780-2¾ 774 (800-2¾)

HOMESTEAD, FLORIDA

25°29′N-80°23′W

HOMESTEAD ARB (KHST)

Amdt 1 13AUG20

TACAN Z RWY 6

SE-3, 10 SEP 2020 to 05 NOV 2020

SE-3, 10 SEP 2020 to 05 NOV 2020

17005

AIRPORT DIAGRAM

HOMESTEAD ARB (KHST)

AFD-494 [USAF]

HOMESTEAD, FLORIDA

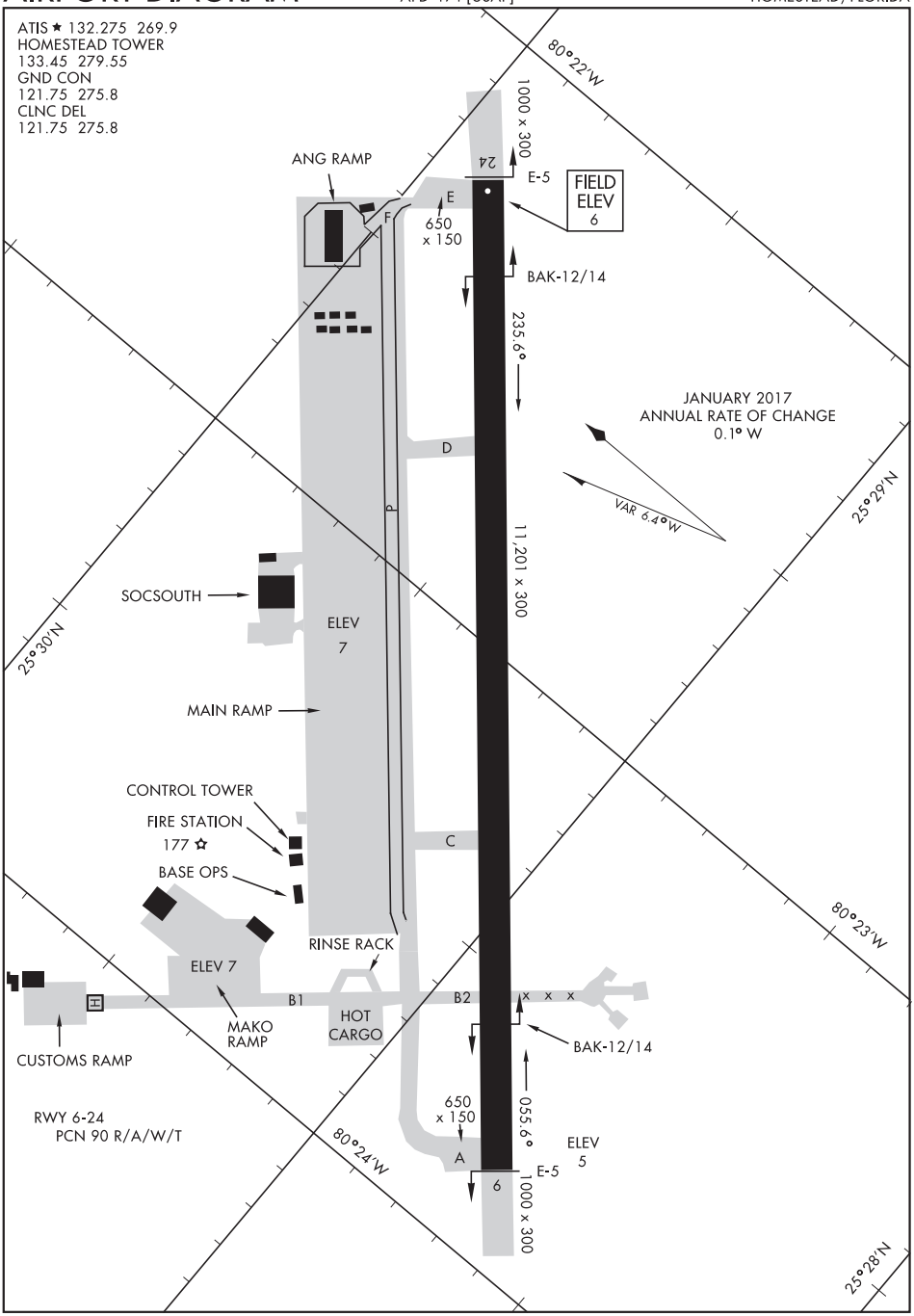

SE-3, 10 SEP 2020 to 05 NOV 2020

SE-3, 10 SEP 2020 to 05 NOV 2020

AIRPORT DIAGRAM

HOMESTEAD, FLORIDA

HOMESTEAD ARB (KHST)

MARY ESTHER, FLORIDA

ILS or LOC RWY 36

LOC I-HRT	APCH CRS	Rwy ldg	9600
111.3	358°	TDZE	37
		Arpt Elev	38

AL-734 [USAF]

HURLBURT FLD (KHRT)

T * When ALS inop, increase RVR to 40 and vis to ¾ mile.
** When ALS inop, increase CAT ABC RVR to 50 and vis to 1 mile, CAT DE RVR to 60 and vis to 1¼ miles.

ALSF-1 (A1)

MISSED APPROACH: Climb to 1800 on HRT TACAN R-360 to ORTIZ/11 DME and hold.

ATIS	EGLIN APP CON	HURLBURT TOWER	GND CON
134.475 360.675	125.1 281.45 (271°- 089°) 132.1 360.6 (090°- 270°)	126.5 351.675	123.975 275.8

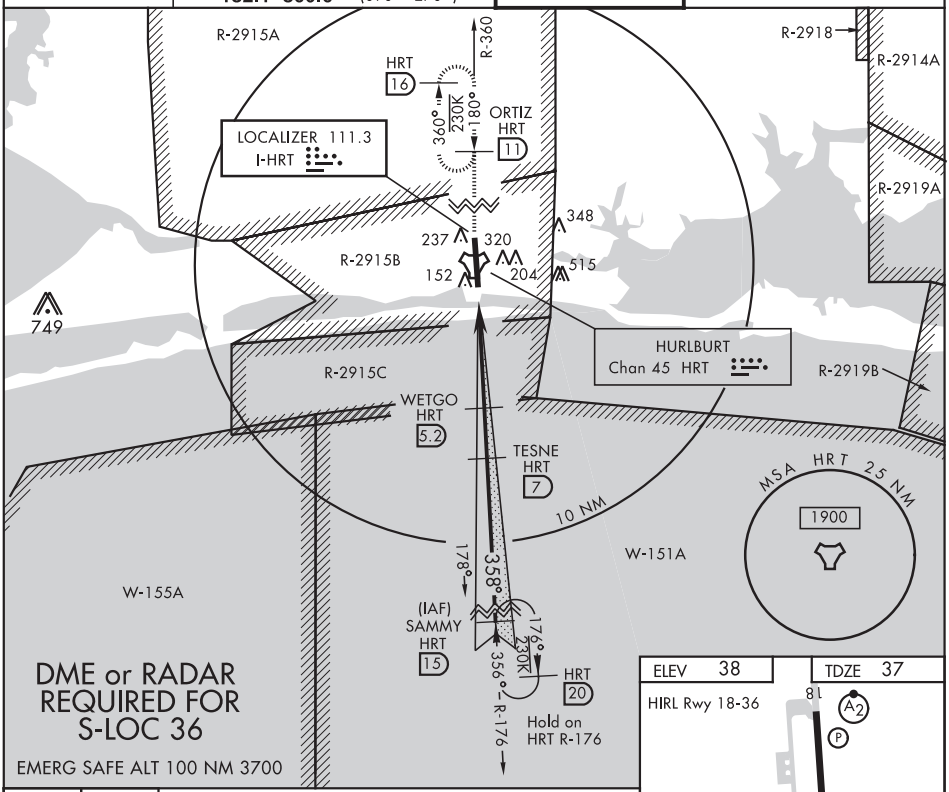

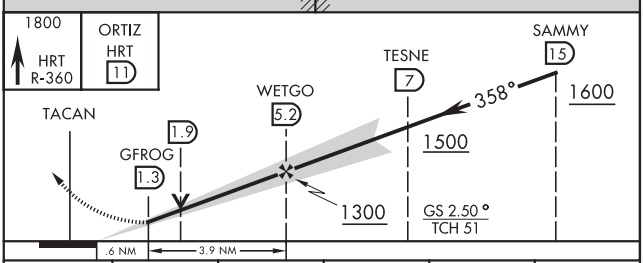

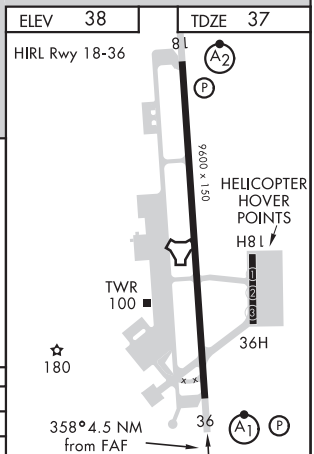

CATEGORY	A	B	C	D	E
S-ILS 36*	237/24 200 (200-½)				
S-LOC 36**	360/24 323 (400-½)		360/40 323 (400-¾)		
CIRCLING	640-1 602 (700-1)		640-1¾ 602 (700-1¾)	640-2 602 (700-2)	880-3 842 (900-3)

FAF to MAP 3.9 NM					
Knots	60	90	120	150	180
Min:Sec	3:54	2:36	1:57	1:34	1:18

SE-3, 10 SEP 2020 to 05 NOV 2020

SE-3, 10 SEP 2020 to 05 NOV 2020

MARY ESTHER, FLORIDA 30°26'N-86°41'W HURLBURT FLD (KHRT)

Amdt 2 12152

ILS or LOC RWY 36

18200

MARY ESTHER, FLORIDA

RNAV (GPS) RWY 18

APCH CRS	Rwy ldg	9600
179°	THRE	33
	Arpt Elev	38

AL-734 [USAF]

HURLBURT FLD (KHRT)

DME/DME RNP - 0.3 NA

SALSF

MISSED APPROACH: Climb to 1800 direct CAKIB and hold.

ATIS	EGLIN APP CON	HURLBURT TOWER	GND CON
134.475 360.675	125.1 281.45 (271°- 089°) 132.1 360.6 (090°- 270°)	126.5 351.675	123.975 275.8

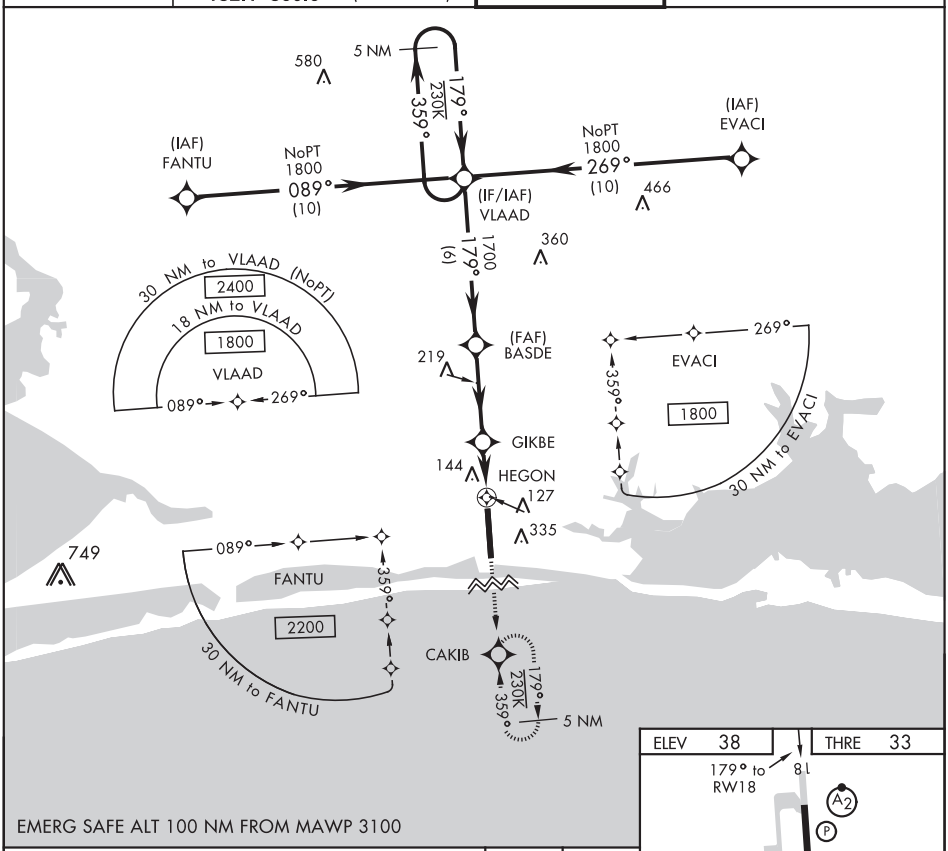

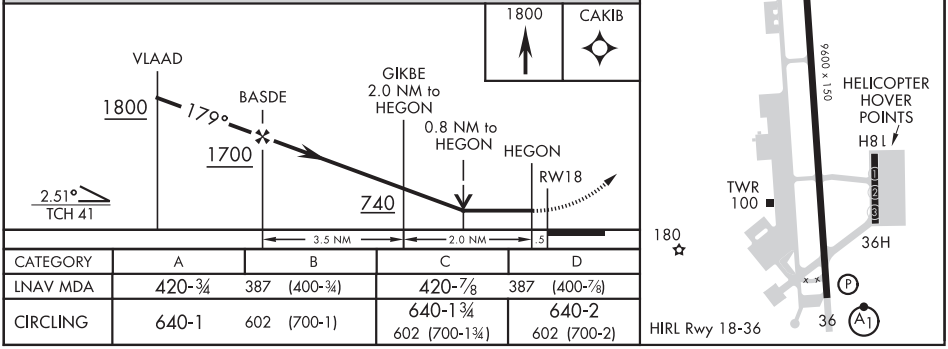

CATEGORY	A	B	C	D
LNAV MDA	420-¾ 387 (400-¾)		420-⅞ 387 (400-⅞)	
CIRCLING	640-1 602 (700-1)		640-1¾ 602 (700-1¾)	640-2 602 (700-2)

MARY ESTHER, FLORIDA 30°26′N-86°41′W HURLBURT FLD (KHRT)

Amdt 1 29MAY14

RNAV (GPS) RWY 18

SE-3, 10 SEP 2020 to 05 NOV 2020

MARY ESTHER, FLORIDA

RNAV (GPS) RWY 36

APCH CRS	Rwy ldg	9600
359°	THRE	35
	Arpt Elev	38

AL-734 [USAF]

HURLBURT FLD (KHRT)

DME/DME RNP - 0.3 NA

ALSF-1

MISSED APPROACH: Climb to 1800 direct VLAAD and hold.

ATIS	EGLIN APP CON	HURLBURT TOWER	GND CON
134.475 360.675	125.1 281.45 (271°- 089°) 132.1 360.6 (090°- 270°)	126.5 351.675	123.975 275.8

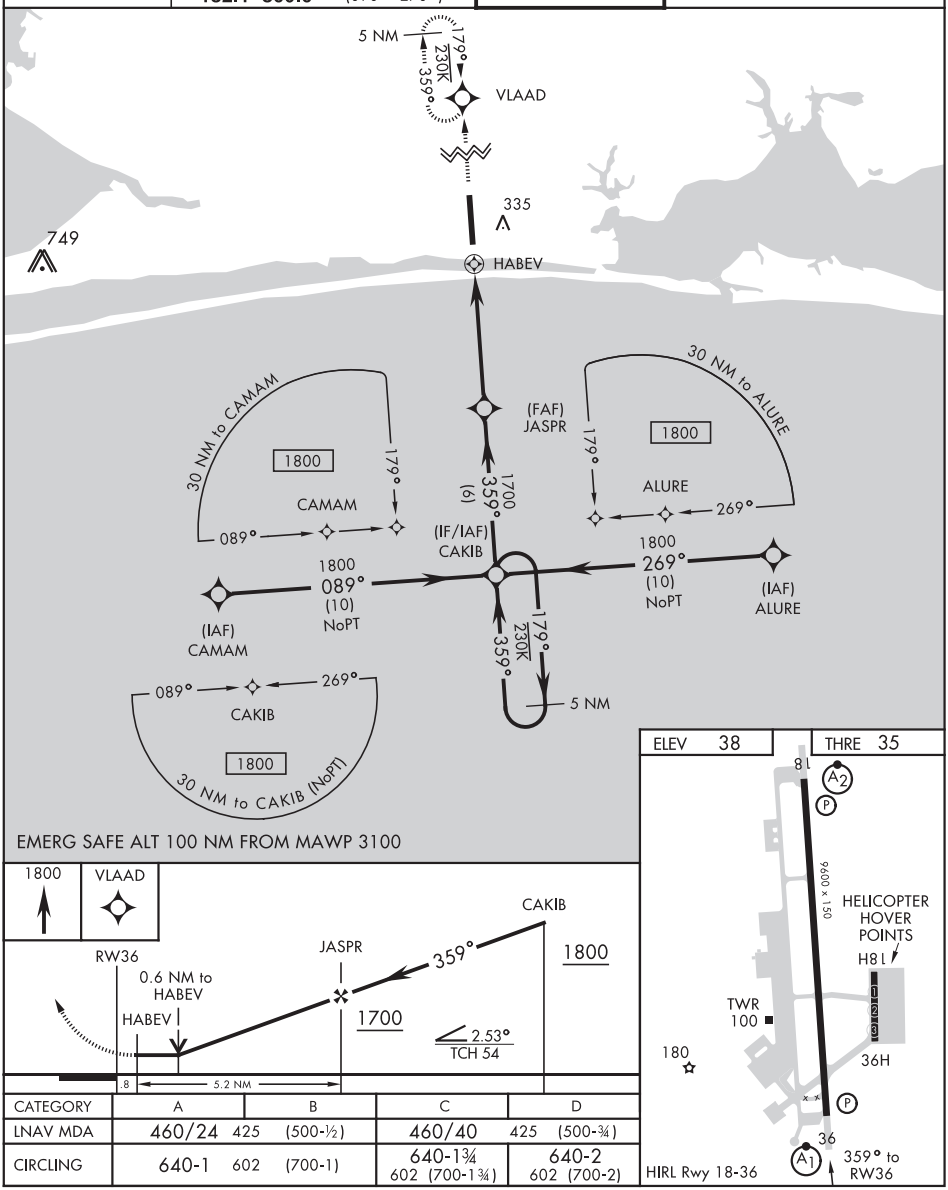

CATEGORY	A	B	C	D
LNAV MDA	460/24 425 (500-½)		460/40 425 (500-¾)	
CIRCLING	640-1 602 (700-1)		640-1¾ 602 (700-1¾)	640-2 602 (700-2)

MARY ESTHER, FLORIDA

30°26′N-86°41′W

HURLBURT FLD (KHRT)

Amdt 1 29MAY14

RNAV (GPS) RWY 36

SE-3, 10 SEP 2020 to 05 NOV 2020

18200

MARY ESTHER, FLORIDA

TACAN RWY 18

TACAN HRT Chan 45	APCH CRS 180°	Rwy ldg 9600 TDZE 35 Arpt Elev 38	AL-734 [USAF]	HURLBURT FLD (KHRT)

* When ALS inop, increase CAT AB vis to 1 mile, CAT CD vis to 1¼ miles, and CAT E vis to 1½ miles.

SALSF A2

MISSED APPROACH: Climb to 1800 on R-172 to HAMBI/11 DME and hold.

ATIS	EGLIN APP CON	HURLBURT TOWER	GND CON
134.475 360.675	125.1 281.45 (271°- 089°) 132.1 360.6 (090°- 270°)	126.5 351.675	123.975 275.8

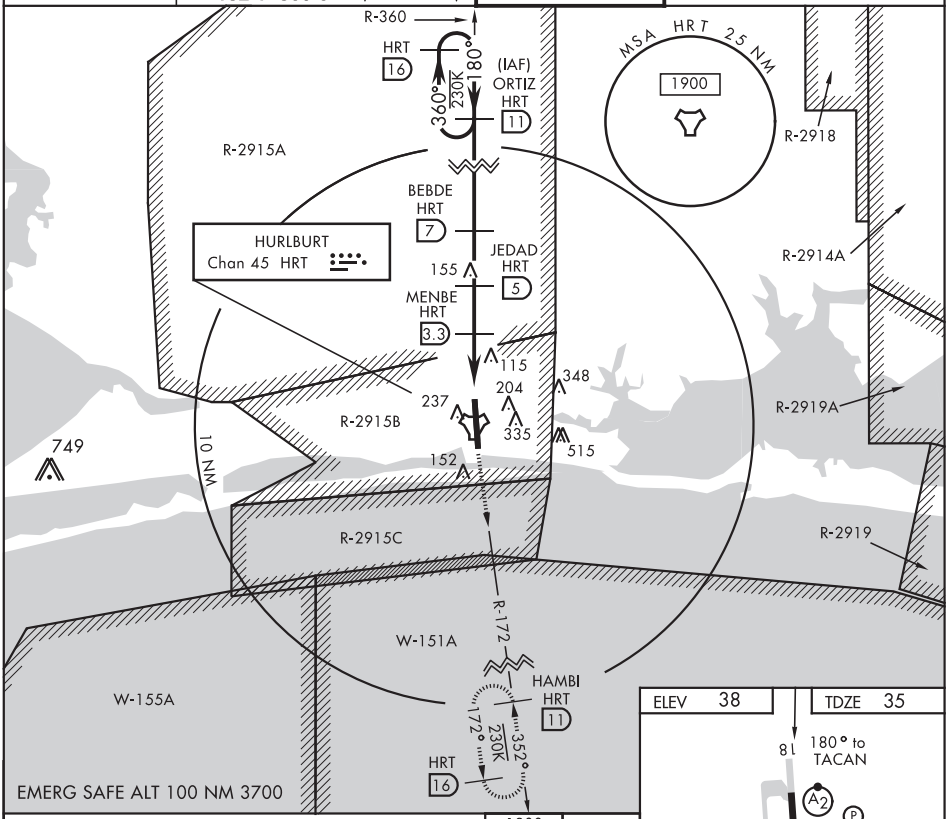

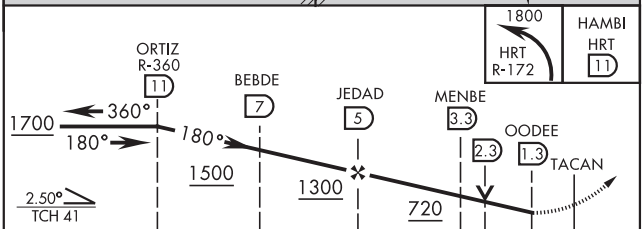

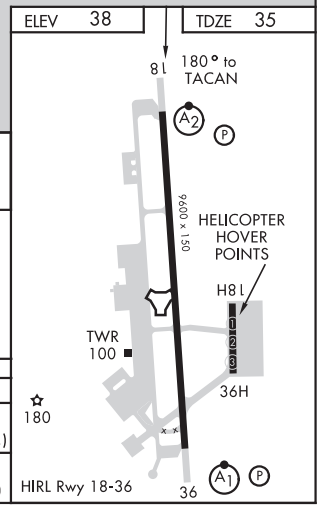

CATEGORY	A	B	C	D	E
S-18 *	460-¾ 425 (500-¾)		460-1 425 (500-1)		460-1¼ 425 (500-1¼)
CIRCLING	640-1 602 (700-1)		640-1¾ 602 (700-1¾)	640-2 602 (700-2)	880-3 842 (900-3)

SE-3, 10 SEP 2020 to 05 NOV 2020

SE-3, 10 SEP 2020 to 05 NOV 2020

MARY ESTHER, FLORIDA 30°26′N-86°41′W HURLBURT FLD (KHRT)

Amdt 2 12152

TACAN RWY 18

MARY ESTHER, FLORIDA

TACAN RWY 36

TACAN HRT Chan 45	APCH CRS 352°	Rwy ldg 9600 TDZE 37 Arpt Elev 38	AL-734 [USAF]	HURLBURT FLD (KHRT)

T * When ALS inop, increase CAT AB RVR to 50 and vis to 1 mile, CAT CD RVR to 60 and vis to 1¼ miles, and CAT E vis to 1½ miles.

ALSF-1 A1

MISSED APPROACH: Climb to 1800 on R-360 to ORTIZ/11 DME and hold.

ATIS	EGLIN APP CON	HURLBURT TOWER	GND CON
134.475 360.675	125.1 281.45 (271°- 089°) 132.1 360.6 (090°- 270°)	126.5 351.675	123.975 275.8

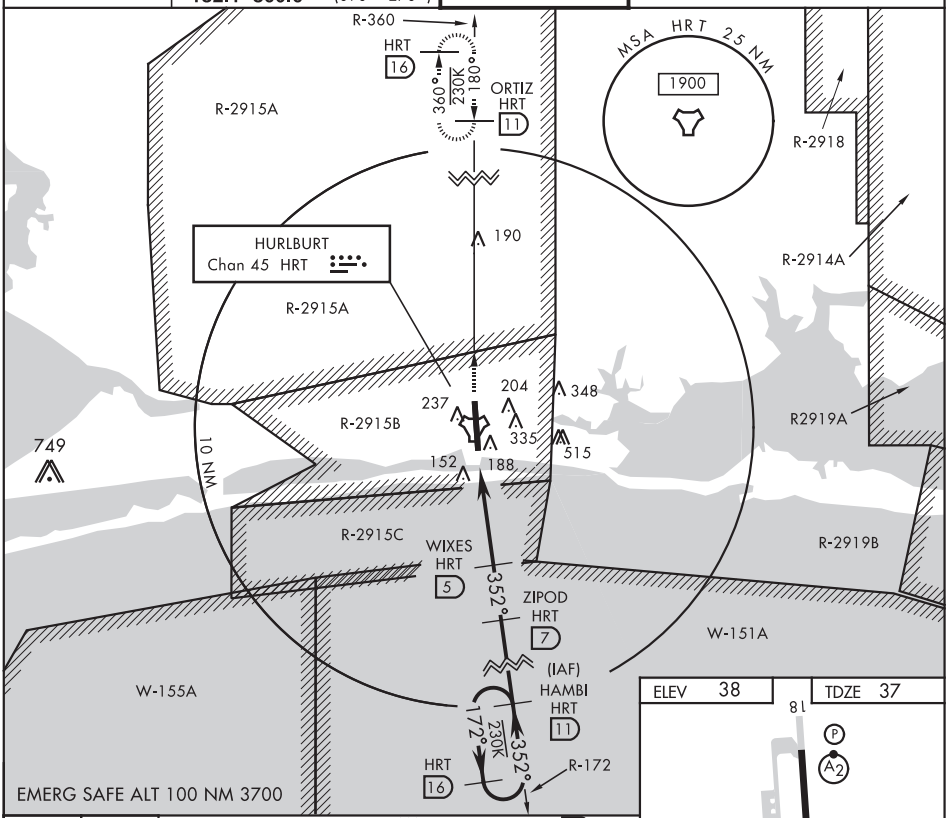

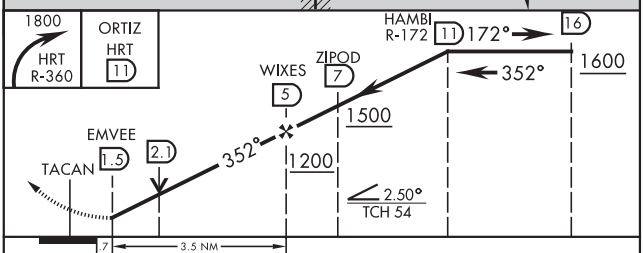

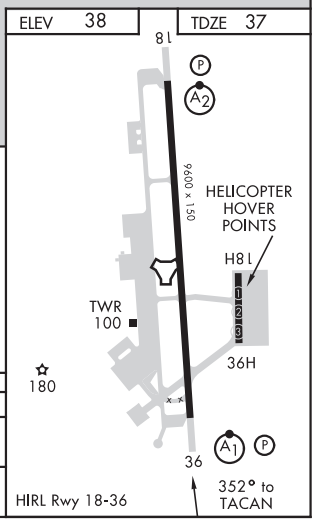

CATEGORY	A	B	C	D	E
S-36 *	440/24 403 (500-½)		440/40 403 (500-¾)		440/50 403 (500-1)
CIRCLING	640-1 602 (700-1)		640-1¾ 602 (700-1¾)	640-2 602 (700-2)	920-3 882 (900-3)

SE-3, 10 SEP 2020 to 05 NOV 2020

SE-3, 10 SEP 2020 to 05 NOV 2020

MARY ESTHER, FLORIDA 30°26'N-86°41'W HURLBURT FLD (KHRT)

Amdt 2 12152

TACAN RWY 36

MARY ESTHER, FLORIDA

COPTER TACAN RWY 18

TACAN HRT Chan 45	APCH CRS 180°	Rwy ldg 9600 TDZE 35 Arpt Elev 38	AL-734 [USAF]	HURLBURT FLD (KHRT)

*When ALS inop, increase vis to 1 mile.

SALSF A2

MISSED APPROACH: Climb to 700 via 195° heading, then turn right direct HITSI and hold. Maintain 1800.

ATIS	EGLIN APP CON	HURLBURT TOWER	GND CON
134.475 360.675	125.1 281.45 (271°- 089°) 132.1 360.6 (090°- 270°)	126.5 351.675	123.975 275.8

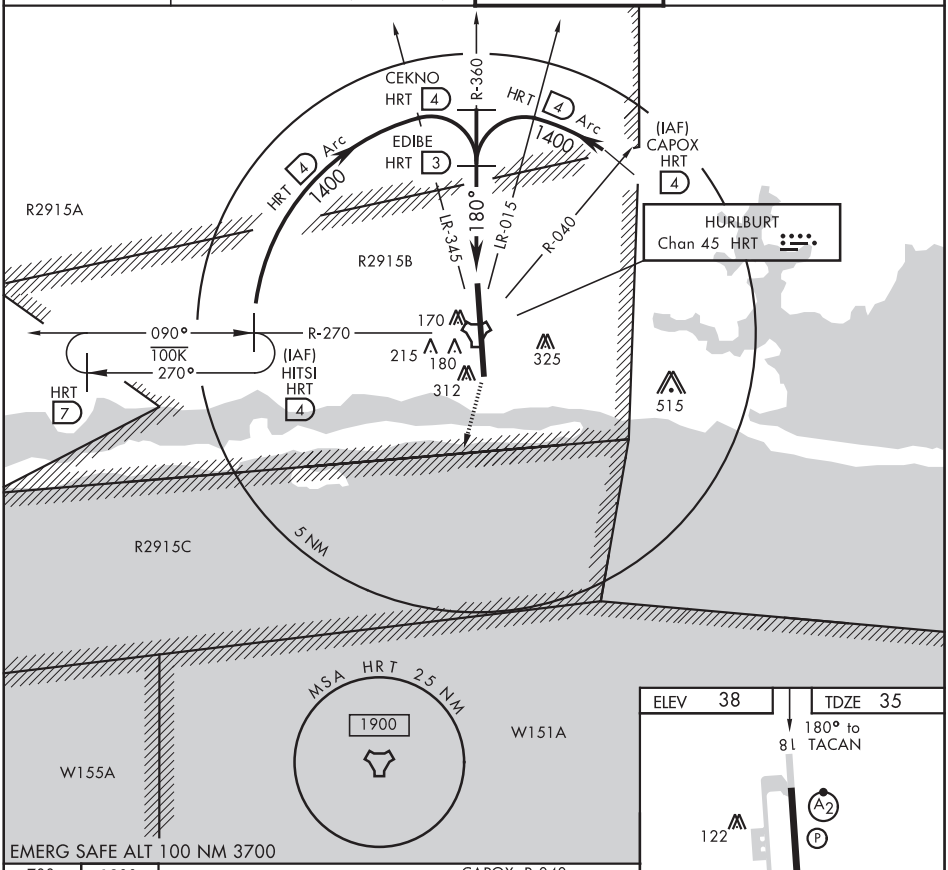

EMERG SAFE ALT 100 NM 3700

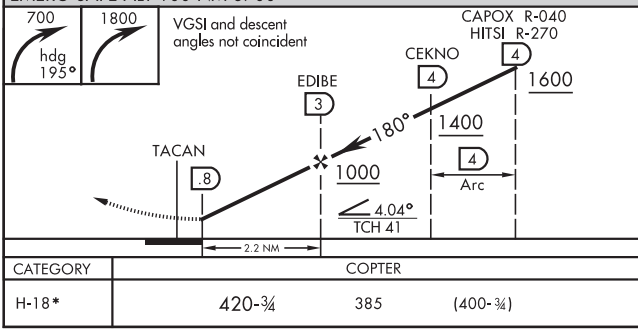

CATEGORY	COPTER		
H-18*	420-¾	385	(400-¾)

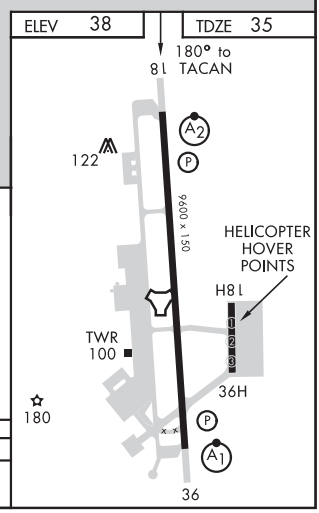

MARY ESTHER, FLORIDA 30°26'N-86°41'W HURLBURT FLD (KHRT)

Orig 12152

COPTER TACAN RWY 18

SE-3, 10 SEP 2020 to 05 NOV 2020

MARY ESTHER, FLORIDA

COPTER TACAN RWY 36

TACAN HRT Chan 45	APCH CRS 352°	Rwy ldg 9600 TDZE 37 Arpt Elev 38

AL-734 [USAF]

HURLBURT FLD (KHRT)

* When ALS inop, increase RVR to 50, vis to 1 mile.

ALSF-1

MISSED APPROACH: Turn left to intercept HRT R-270 to HITSI R-270/4 DME and hold. Maintain 1800.

ATIS	EGLIN APP CON	HURLBURT TOWER	GND CON
134.475 360.675	125.1 281.45 (271°- 089°) 132.1 360.6 (090°- 270°)	126.5 351.675	123.975 275.8

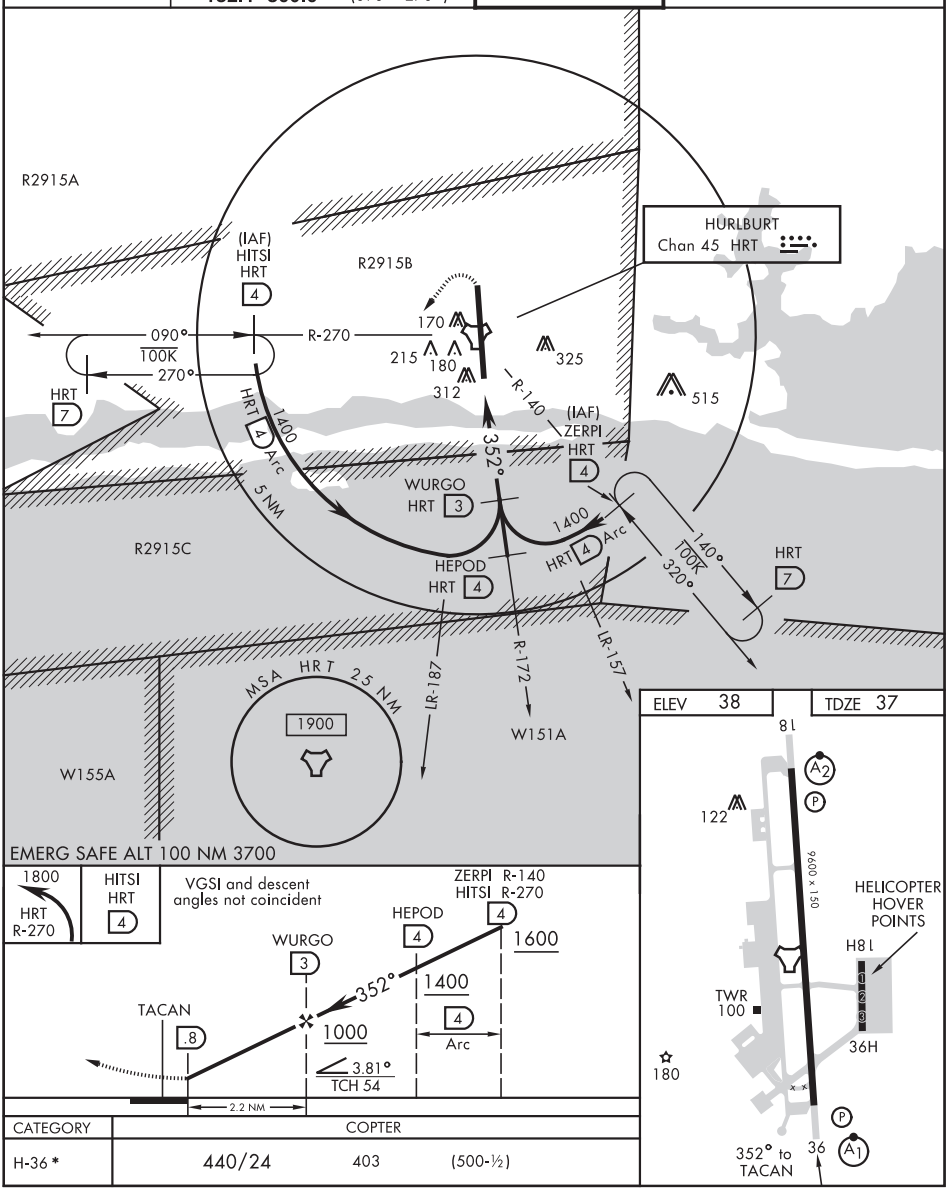

CATEGORY	COPTER		
H-36 *	440/24	403	(500-½)

MARY ESTHER, FLORIDA

30°26′N-86°41′W

HURLBURT FLD (KHRT)

Orig 12152

COPTER TACAN RWY 36

SE-3, 10 SEP 2020 to 05 NOV 2020

SE-3, 10 SEP 2020 to 05 NOV 2020

20086

AIRPORT DIAGRAM

AFD-734 [USAF]

HURLBURT FLD (KHRT)
MARY ESTHER, FLORIDA

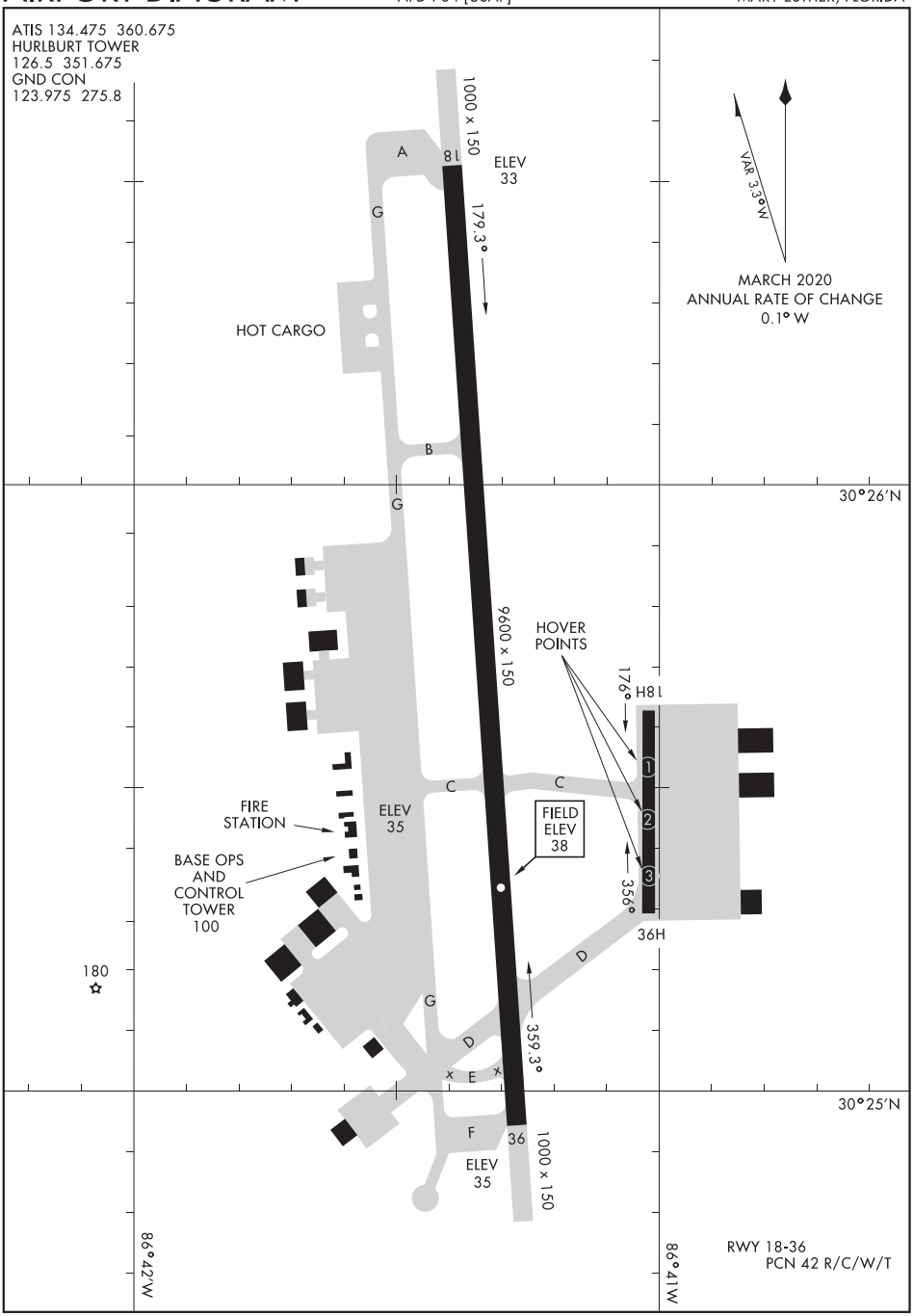

SE-3, 10 SEP 2020 to 05 NOV 2020

SE-3, 10 SEP 2020 to 05 NOV 2020

AIRPORT DIAGRAM

MARY ESTHER, FLORIDA
HURLBURT FLD (KHRT)

WAAS CH 99713 W09A	APP CRS 093°	Rwy ldg 5000 TDZE 37 Apt Elev 37

RNAV (GPS) RWY 9
IMMOKALEE RGNL (IMM)

RNP APCH.

For uncompensated Baro-VNAV systems, LNAV/VNAV NA below 0°C (32°F) or above 54°C (130°F).

MISSED APPROACH: Climb to 500 then climbing left turn to 2000 direct JABMA and hold.

AWOS-3	FORT MYERS APP CON *	CTAF
118.525	124.125 371.85	122.9 L

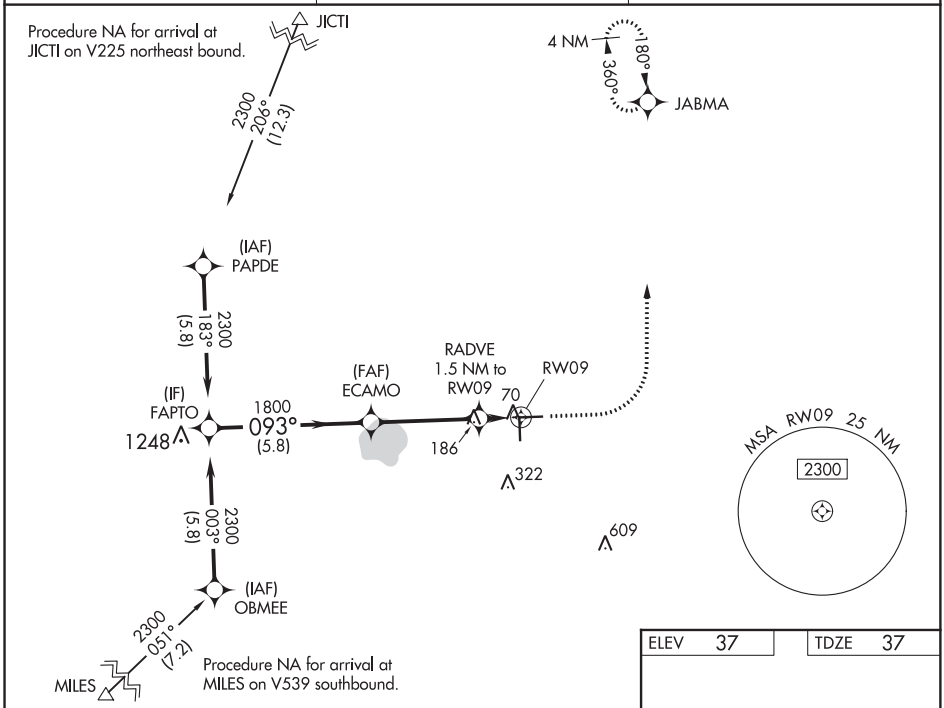

ELEV 37	TDZE 37

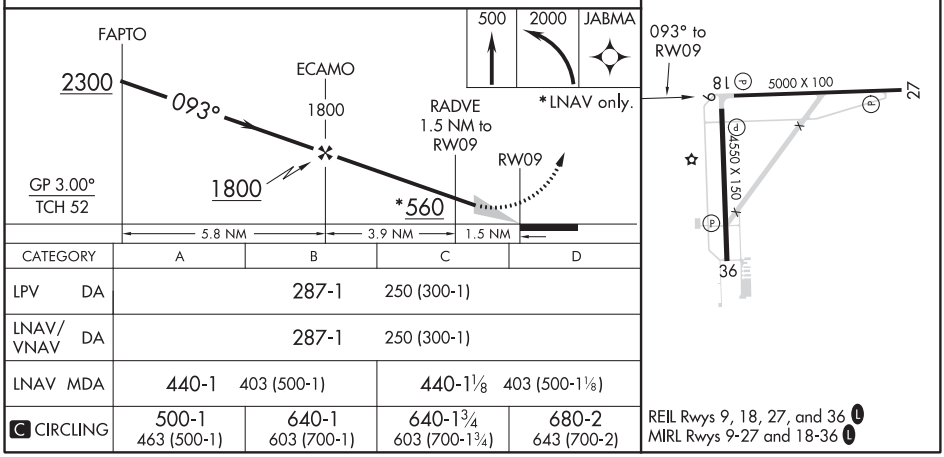

CATEGORY	A	B	C	D
LPV DA	287-1		250 (300-1)	
LNAV/VNAV DA	287-1		250 (300-1)	
LNAV MDA	440-1 403 (500-1)		440-1⅛ 403 (500-1⅛)	
C CIRCLING	500-1 463 (500-1)	640-1 603 (700-1)	640-1¾ 603 (700-1¾)	680-2 643 (700-2)

REIL Rwys 9, 18, 27, and 36 L
MIRL Rwys 9-27 and 18-36 L

SE-3, 10 SEP 2020 to 05 NOV 2020

IMMOKALEE, FLORIDA

AL-6603 (FAA)

20030

RNAV (GPS) RWY 18
IMMOKALEE RGNL (IMM)

WAAS CH 63213 W18A	APP CRS 183°	Rwy ldg 4550 TDZE 36 Apt Elev 37

RNP APCH.

For uncompensated Baro-VNAV systems, LNAV/VNAV NA below 0°C (32°F) or above 54°C (130°F).

MISSED APPROACH: Climb to 500 then climbing right turn to 2000 direct LAMRE and hold.

AWOS-3	FORT MYERS APP CON ★	CTAF
118.525	124.125 371.85	122.9 L

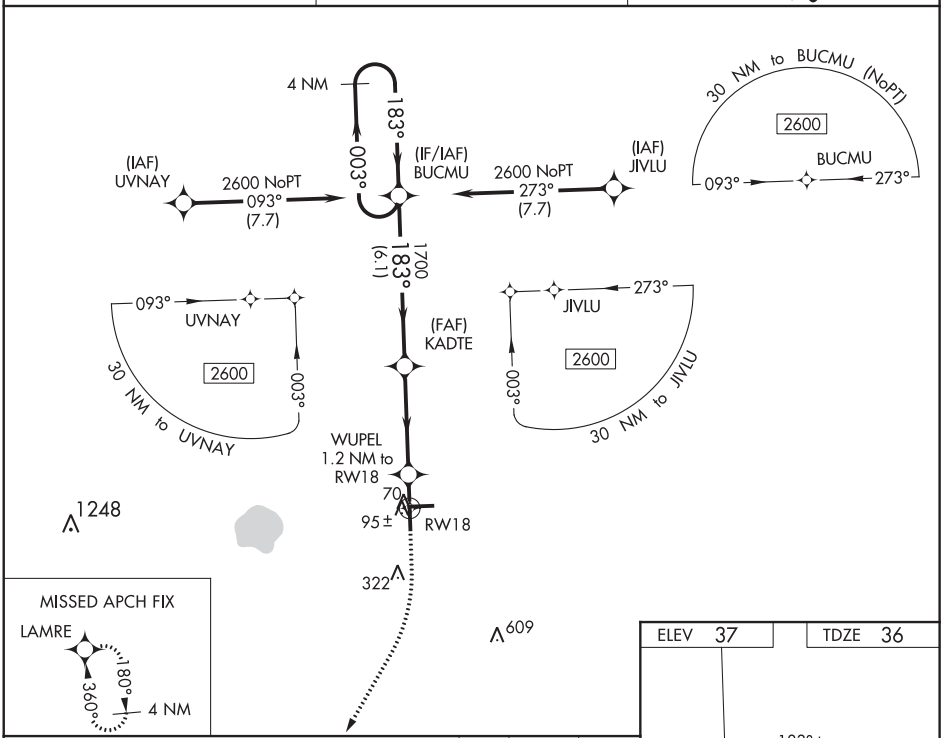

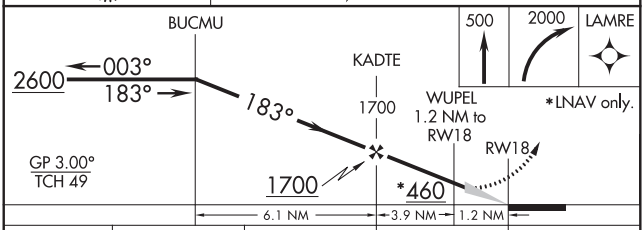

CATEGORY	A	B	C	D
LPV DA	286-1		250 (300-1)	
LNAV/VNAV DA	286-1		250 (300-1)	
LNAV MDA	360-1		324 (400-1)	
C CIRCLING	500-1 463 (500-1)	640-1 603 (700-1)	640-1¾ 603 (700-1¾)	680-2 643 (700-2)

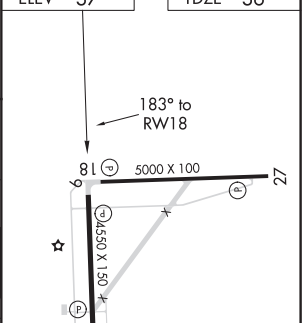

REIL Rwys 9, 18, 27, and 36 L
MIRL Rwys 9-27 and 18-36 L

SE-3, 10 SEP 2020 to 05 NOV 2020

SE-3, 10 SEP 2020 to 05 NOV 2020

WAAS CH 69613 W27A	APP CRS 273°	Rwy ldg 5000 TDZE 35 Apt Elev 37

RNAV (GPS) RWY 27
IMMOKALEE RGNL (IMM)

RNP APCH.

For uncompensated Baro-VNAV systems, LNAV/VNAV NA below 0°C (32°F) or above 54°C (130°F).

MISSED APPROACH: Climb to 500 then climbing left turn to 2000 direct LAMRE and hold.

AWOS-3	FORT MYERS APP CON ★	CTAF
118.525	124.125 371.85	122.9 L

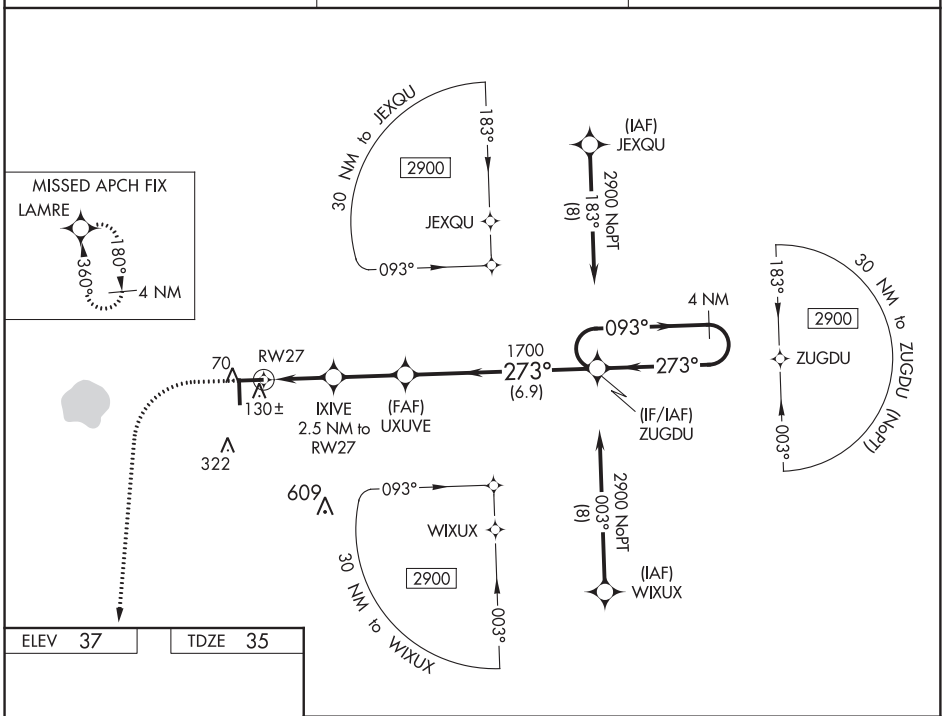

ELEV 37	TDZE 35

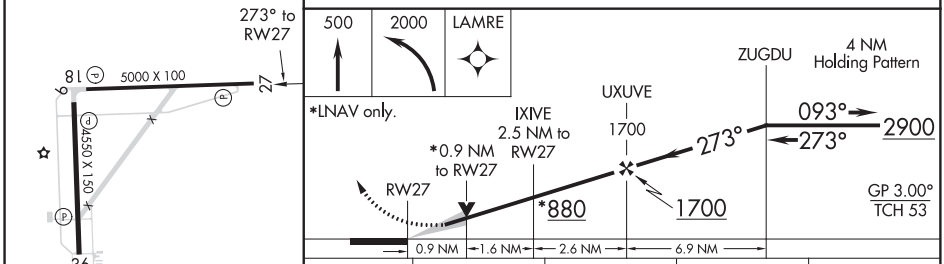

CATEGORY	A	B	C	D
LPV DA	285-1		250 (300-1)	
LNAV/VNAV DA	311-1		276 (300-1)	
LNAV MDA	380-1		345 (400-1)	
C CIRCLING	500-1 463 (500-1)	640-1 603 (700-1)	640-1¾ 603 (700-1¾)	680-2 643 (700-2)

REIL Rwys 9, 18, 27, and 36 L
MIRL Rwys 9-27 and 18-36 L

SE-3, 10 SEP 2020 to 05 NOV 2020

SE-3, 10 SEP 2020 to 05 NOV 2020

IMMOKALEE, FLORIDA | AL-6603 (FAA) | 20030

RNAV (GPS) RWY 36
IMMOKALEE RGNL (IMM)

WAAS CH 73013 W36A	APP CRS 003°	Rwy ldg 4550 TDZE 34 Apt Elev 37

RNP APCH.

For uncompensated Baro-VNAV systems, LNAV/VNAV NA below 0°C (32°F) or above 54°C (130°F).

MISSED APPROACH: Climb to 2000 direct BUCMU and hold.

AWOS-3	FORT MYERS APP CON ★	CTAF
118.525	124.125 371.85	122.9 L

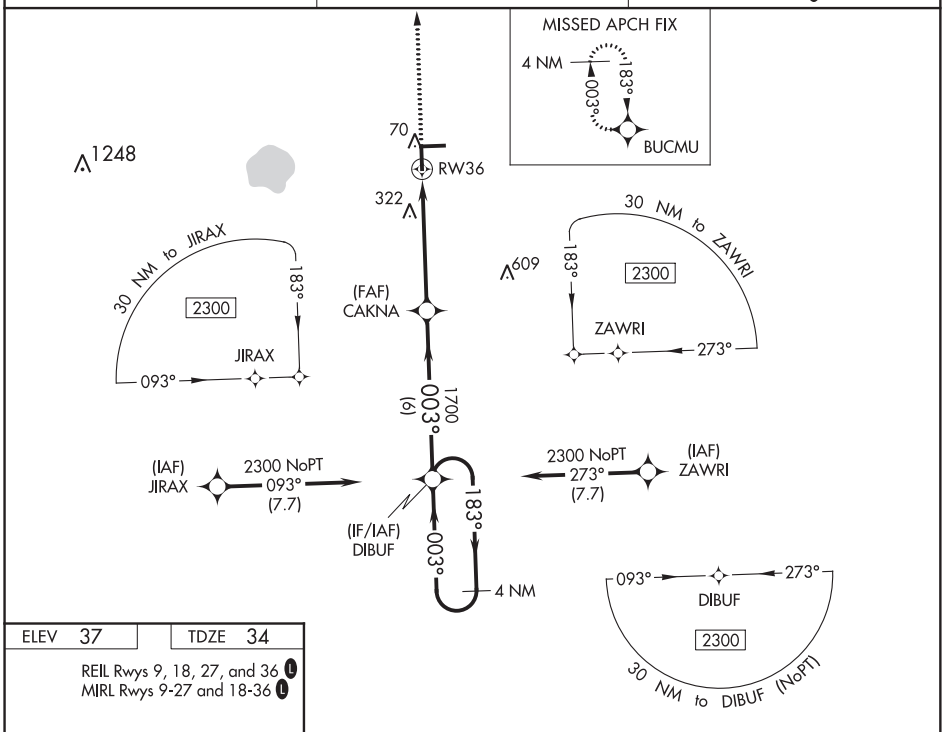

ELEV 37	TDZE 34

REIL Rwys 9, 18, 27, and 36 L
MIRL Rwys 9-27 and 18-36 L

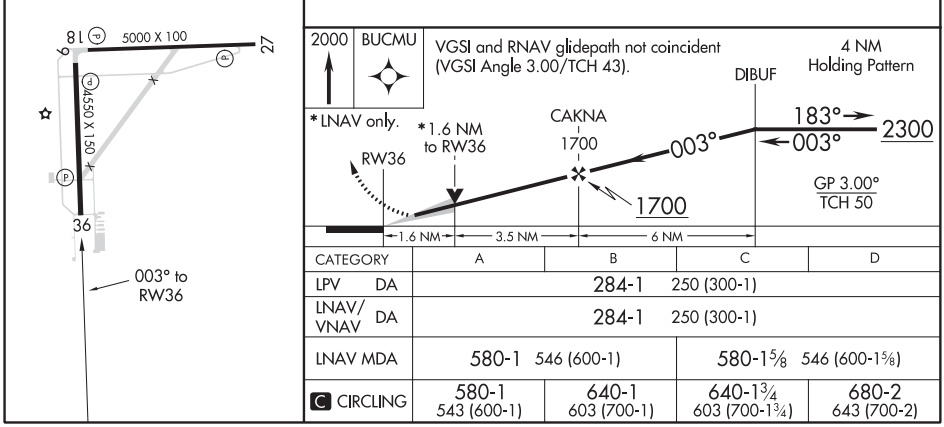

CATEGORY	A	B	C	D
LPV DA	284-1 250 (300-1)			
LNAV/VNAV DA	284-1 250 (300-1)			
LNAV MDA	580-1 546 (600-1)		580-1⅝ 546 (600-1⅝)	
C CIRCLING	580-1 543 (600-1)	640-1 603 (700-1)	640-1¾ 603 (700-1¾)	680-2 643 (700-2)

SE-3, 10 SEP 2020 to 05 NOV 2020

SE-3, 10 SEP 2020 to 05 NOV 2020

APP CRS	Rwy ldg	5001
011°	TDZE	65
	Apt Elev	65

RNAV (GPS) RWY 1
INVERNESS (INF)

When local altimeter setting not received, use Ocala altimeter setting and increase all MDA 60 feet; and increase LNAV Cat C visibility ⅛ mile and Circling Cat C visibility ¼ mile. DME/DME RNP-0.3 NA. Visibility reduction by helicopters NA. Procedure NA at night.

MISSED APPROACH: Climb to 2000 direct GIOVA and on track 050° to VANNI and hold.

AWOS-3	JACKSONVILLE APP CON		UNICOM
119.975	118.6	251.15	122.725 (CTAF) L

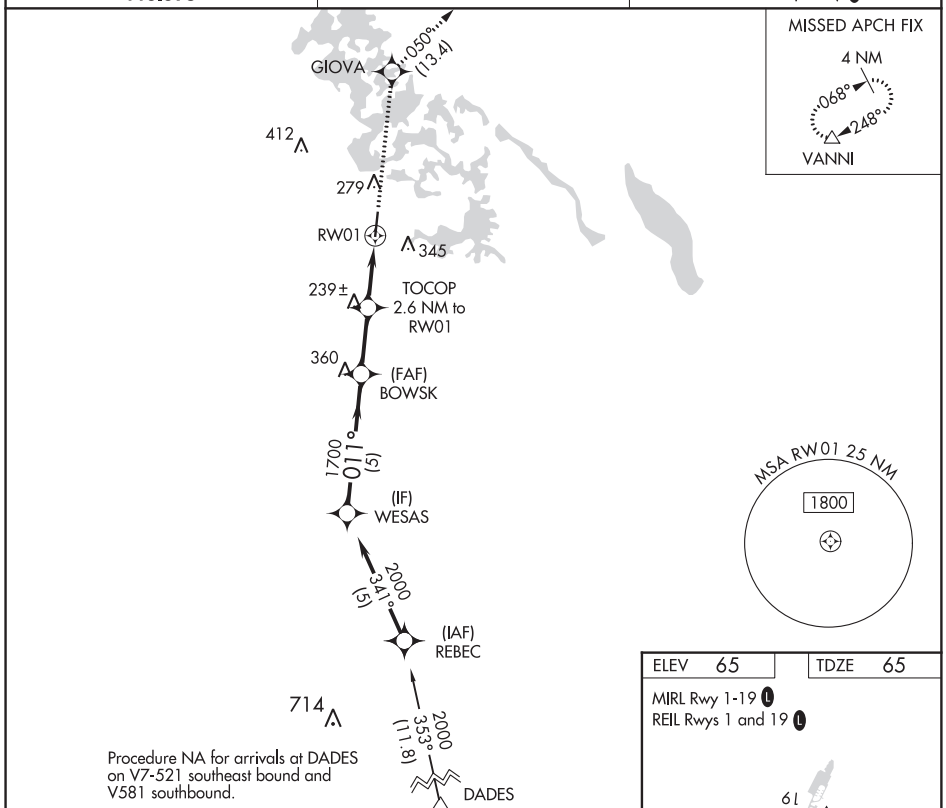

2000	GIOVA	tr 050°	VANNI

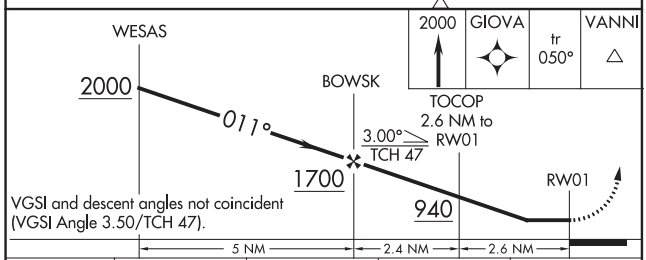

ELEV 65	TDZE 65

MIRL Rwy 1-19 L
REIL Rwys 1 and 19 L

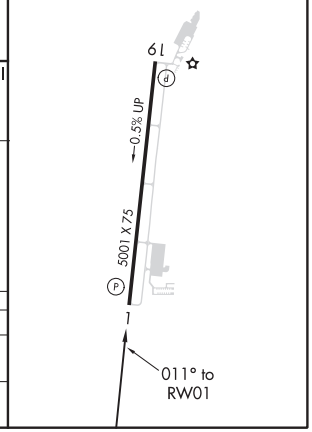

CATEGORY	A	B	C	D
LNAV MDA	500-1 435 (500-1)		500-1¼ 435 (500-1¼)	NA
CIRCLING	660-1 595 (600-1)		660-1½ 595 (600-1½)	NA

SE-3, 10 SEP 2020 to 05 NOV 2020

INVERNESS, FLORIDA

AL-10673 (FAA)

20198

RNAV (GPS) RWY 19
INVERNESS (INF)

APP CRS	Rwy ldg	5001
191°	TDZE	54
	Apt Elev	65

RNP APCH.

Rwy 19 helicopter visibility reduction below 1 SM NA.

MISSED APPROACH: Climb to 2000 direct BOWSK and on track 176° to REBEC and hold.

AWOS-3	JACKSONVILLE APP CON	UNICOM
119.975	118.6 251.15	122.725 (CTAF) L

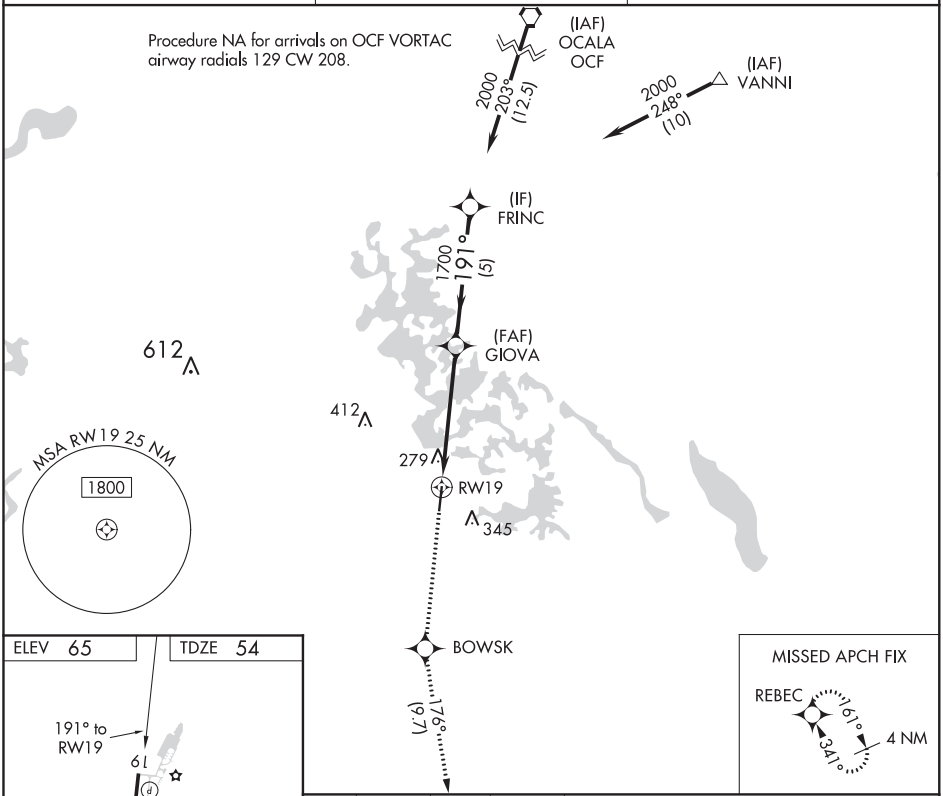

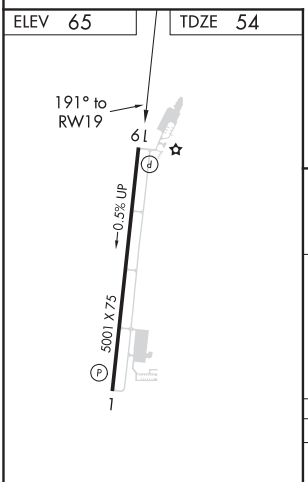

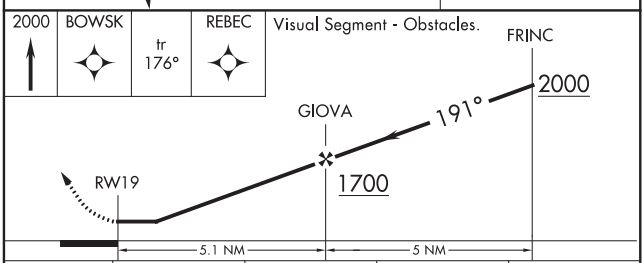

CATEGORY	A	B	C	D
LNAV MDA	580-1	526 (600-1)	580-1½ 526 (600-1½)	NA
CIRCLING	660-1	595 (600-1)	660-1½ 595 (600-1½)	NA

MIRL Rwy 1-19 L
REIL Rwys 1 and 19 L

SE-3, 10 SEP 2020 to 05 NOV 2020

SE-3, 10 SEP 2020 to 05 NOV 2020

APP CRS	Rwy ldg	3405
090°	TDZE	47
	Apt Elev	49

RNAV (GPS) RWY 9
ANTONIO RIVERA RODRIGUEZ (VQS)(TJVQ)

T
A NA

Use Luis Munoz Marin Intl altimeter setting.
DME/DME RNP-0.3 NA.
Circling NA south of Rwy 9-27.

MISSED APPROACH: Climbing left turn to 3000 direct MIXEE and hold.

SAN JUAN CERAP APP CON
128.65 279.6

UNICOM
123.0 (CTAF)

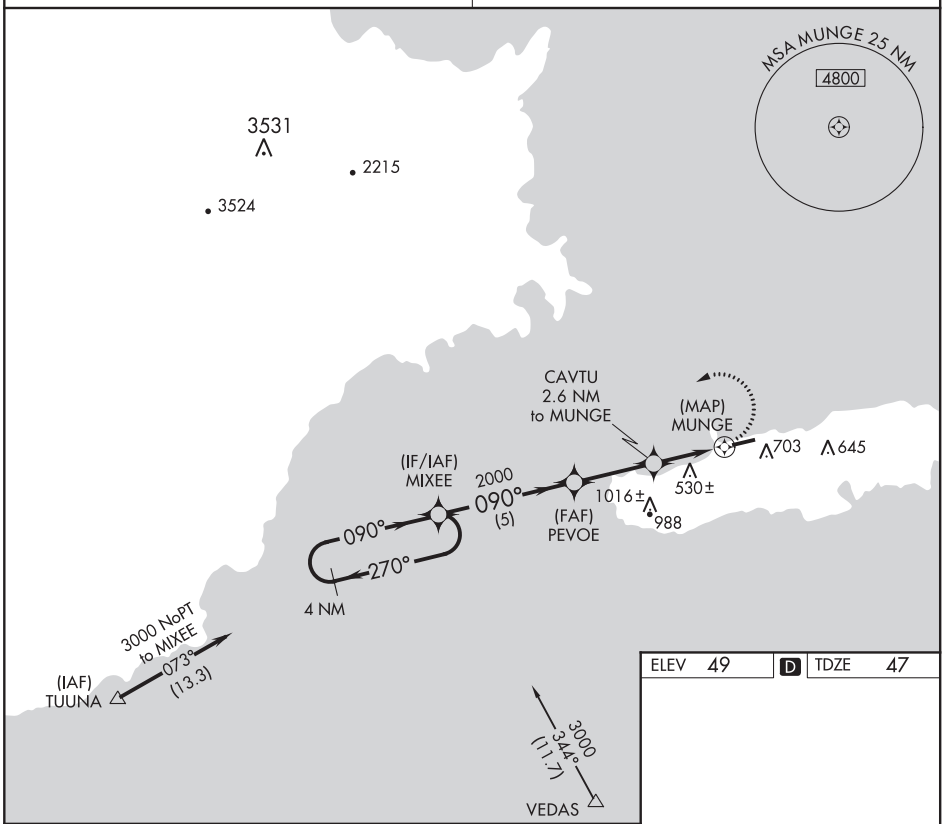

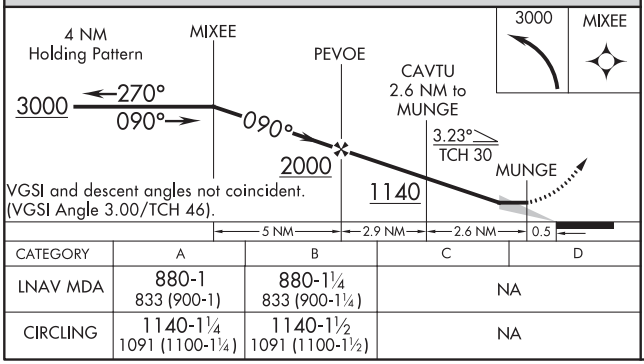

CATEGORY	A	B	C	D
LNAV MDA	880-1 833 (900-1)	880-1¼ 833 (900-1¼)	NA	
CIRCLING	1140-1¼ 1091 (1100-1¼)	1140-1½ 1091 (1100-1½)	NA	

ELEV 49 | D | TDZE 47

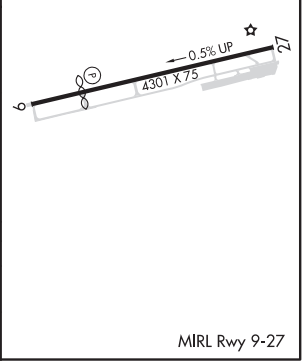

MIRL Rwy 9-27

SE-3, 10 SEP 2020 to 05 NOV 2020

SE-3, 10 SEP 2020 to 05 NOV 2020

(VEDAS5.VEDAS) 20254 AL-9979 (FAA) ANTONIO RIVERA RODRIGUEZ (VQS)(TJVQ)

VEDAS FIVE DEPARTURE (RNAV)

ISLA DE VIEQUES, PUERTO RICO

SAN JUAN CERAP DEP CON
128.65 279.6
UNICOM 123.0 (CTAF)

TOP ALTITUDE: 5000

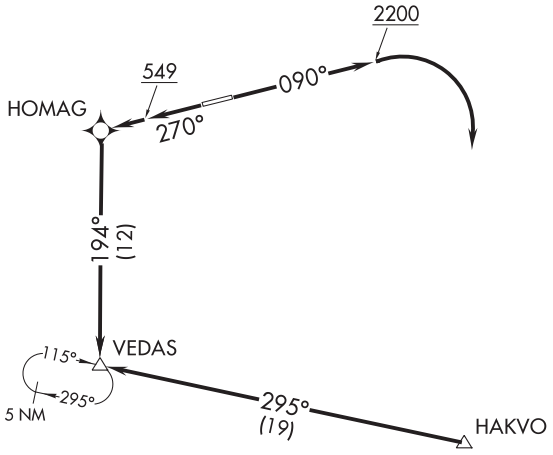

NOTE: GPS required.
NOTE: RNAV 1.

TAKEOFF MINIMUMS:
Rwy 9: 500-2¼ with minimum climb of 260′ per NM to 900.
Rwy 27: 500-2½ with minimum climb of 410′ per NM to 1600.

NOTE: Chart not to scale.

DEPARTURE ROUTE DESCRIPTION

TAKEOFF RUNWAY 9: Climb on heading 090° to 2200, then right turn direct HAKVO and right turn on track 295° to VEDAS, thence. . . .

TAKEOFF RUNWAY 27: Climb on heading 270° to 549, then direct HOMAG and on track 194° to VEDAS, thence. . . .

. . . .maintain 5000, expect filed altitude 10 minutes after departure.

SE-3, 10 SEP 2020 to 05 NOV 2020

ILS or LOC RWY 36R
CECIL (VQQ)

LOC/DME I-VQQ	APP CRS	Rwy ldg	12503
109.5	005°	TDZE	72
Chan 32		Apt Elev	80

From BRADO: RNAV 1-GPS required.
DME or RADAR required for LOC only.

For inop ALS, increase S-ILS 36R Cat E visibility to ¾ SM, S-LOC 36R Cats C/D/E visibility to 1⅜ SM, increase JIPEL fix minimums S-LOC 36R Cat E visibility to 1⅛ SM.

MALSR

MISSED APPROACH: Climb to 800 then climbing right turn to 3000 on heading 050° and on CRG VORTAC R-263 to CRG VORTAC and hold. (TACAN aircraft climb to 800 then climbing right turn to 3000 on heading 050° and on CRG VORTAC R-263 to UHUCI/CRG 5 DME and hold west, right turn, 083° inbound).

ATIS	JACKSONVILLE APP CON	CECIL TOWER ★	GND CON	CLNC DEL	GCO	UNICOM
125.275	127.775 377.075	126.1 (CTAF) L 387.025	121.625 384.4	123.975	121.725	122.95

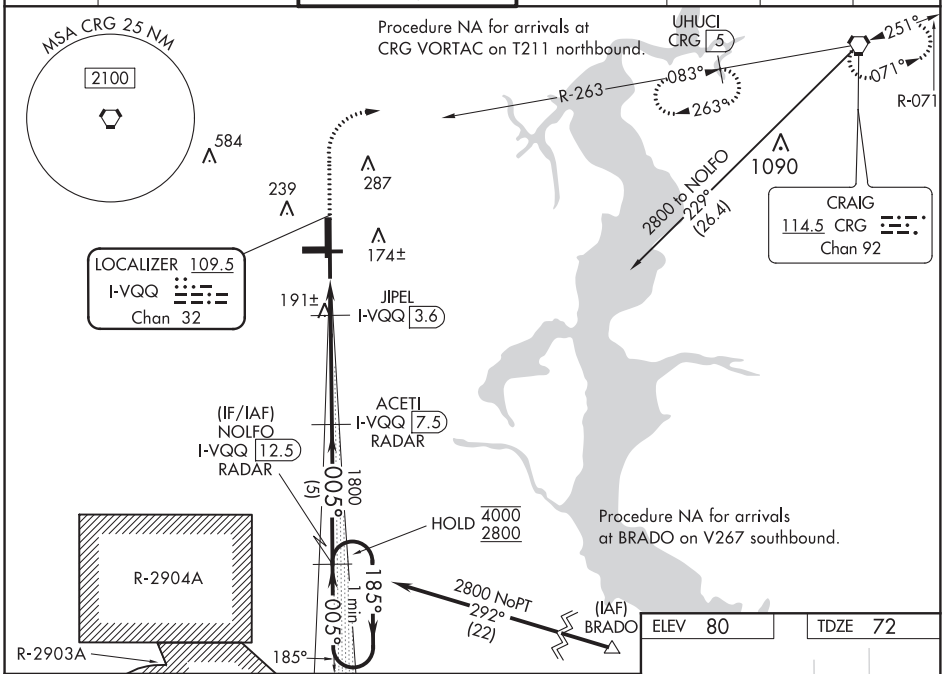

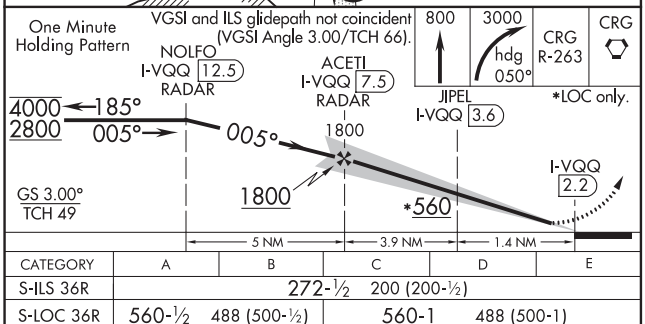

CATEGORY	A	B	C	D	E
S-ILS 36R	272-½ 200 (200-½)				
S-LOC 36R	560-½ 488 (500-½)		560-1 488 (500-1)		
C CIRCLING	560-1 480 (500-1)		600-1½ 520 (600-1½)	640-2 560 (600-2)	900-3 820 (900-3)
JIPEL FIX MINIMUMS (DME REQUIRED)					
S-LOC 36R	460-½ 388 (400-½)		460-⅝ 388 (400-⅝)		
C CIRCLING	540-1 460 (500-1)	560-1 480 (500-1)	600-1½ 520 (600-1½)	640-2 560 (600-2)	900-3 820 (900-3)

ELEV 80 TDZE 72

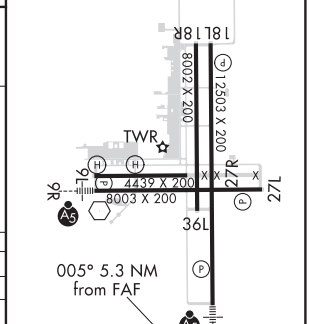

FAF to MAP 5.3 NM					
Knots	60	90	120	150	180
Min:Sec	5:18	3:32	2:39	2:07	1:46

SE-3, 10 SEP 2020 to 05 NOV 2020

SE-3, 10 SEP 2020 to 05 NOV 2020

JACKSONVILLE, FLORIDA | AL-998 (FAA) | 20086

RNAV (GPS) RWY 9R
CECIL (VQQ)

WAAS CH 50516 W09A	APP CRS 095°	Rwy ldg 8003 TDZE 77 Apt Elev 80

Baro-VNAV NA when using Jacksonville Intl altimeter setting. For uncompensated Baro-VNAV systems, LNAV/VNAV NA below -15°C (5°F) or above 54°C (130°F). DME/DME RNP-0.3 NA. Helicopter visibility reduction below ¾ SM NA. When local altimeter setting not received, use Jacksonville Intl altimeter setting and increase all DA 52 feet and all MDA 60 feet. For inop MALSR, increase LPV and LNAV/VNAV all Cats visibility to ⅞ mile, and LNAV all Cats visibility to 1 mile. For inop MALSR, when using Jacksonville Intl altimeter setting, increase LPV all Cats visibility to 1 mile, LNAV/VNAV all Cats visibility to 1 mile, and LNAV Cats C/D visibility to 1⅛ mile.

MALSR

MISSED APPROACH: Climb to 700 then climbing right turn to 2000 direct COURA and hold.

ATIS	JACKSONVILLE APP CON	CECIL TOWER★	GND CON	CLNC DEL	GCO	UNICOM
125.275	127.775 377.075	126.1 (CTAF) L 387.025	121.625 384.4	123.975	121.725	122.95

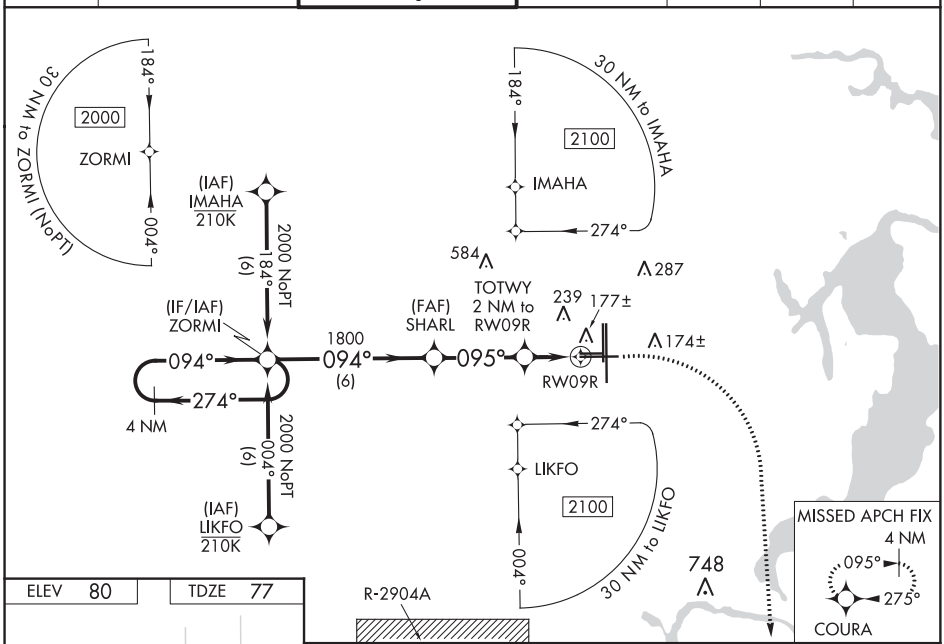

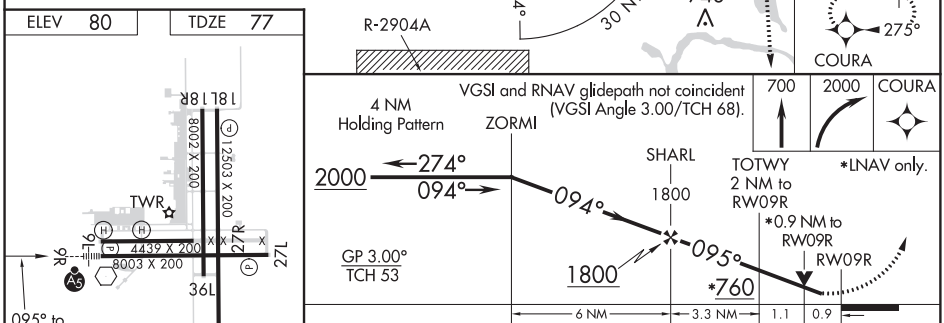

CATEGORY	A	B	C	D
LPV DA	351-¾ 274 (300-¾)			
LNAV/VNAV DA	338-¾ 261 (300-¾)			
LNAV MDA	440-¾ 363 (400-¾)			
C CIRCLING	540-1 460 (500-1)	560-1 480 (500-1)	600-1½ 520 (600-1½)	640-2 560 (600-2)

HIRL Rwys 9R-27L and 18L-36R L
REIL Rwys 18L, 27L L

SE-3, 10 SEP 2020 to 05 NOV 2020

SE-3, 10 SEP 2020 to 05 NOV 2020

WAAS CH 56616 W18A	APP CRS 185°	Rwy ldg 12503 TDZE 79 Apt Elev 80

RNAV (GPS) RWY 18L
CECIL (VQQ)

Baro-VNAV NA when using Jacksonville Intl altimeter setting. For uncompensated Baro-VNAV systems, LNAV/VNAV NA below -15°C (5°F) or above 54°C (130°F). DME/DME RNP-0.3 NA. When local altimeter setting not received, use Jacksonville Intl altimeter setting and increase all DA 52 feet and all MDA 60 feet. For inop MALSR, increase LNAV Cats C/D visibility to 1⅛ mile. For inop MALSR, when using Jacksonville Intl altimeter setting, increase LNAV/VNAV all Cats visibility to 1⅛ mile and LNAV Cats C/D visibility to 1⅜ mile. Inop table does not apply to LPV and LNAV/VNAV all Cats and LNAV Cat A/B visibilities. When using Jacksonville Intl altimeter setting, inop table does not apply to LPV all Cats and LNAV Cat A/B visibilities. VDP NA when using Jacksonville Intl altimeter setting.

MISSED APPROACH: Climb to 1000 then climbing right turn to 2000 direct ZORMI and hold.

ATIS	JACKSONVILLE APP CON	CECIL TOWER*	GND CON	CLNC DEL	GCO	UNICOM
125.275	127.775 377.075	126.1 (CTAF) L 387.025	121.625 384.4	123.975	121.725	122.95

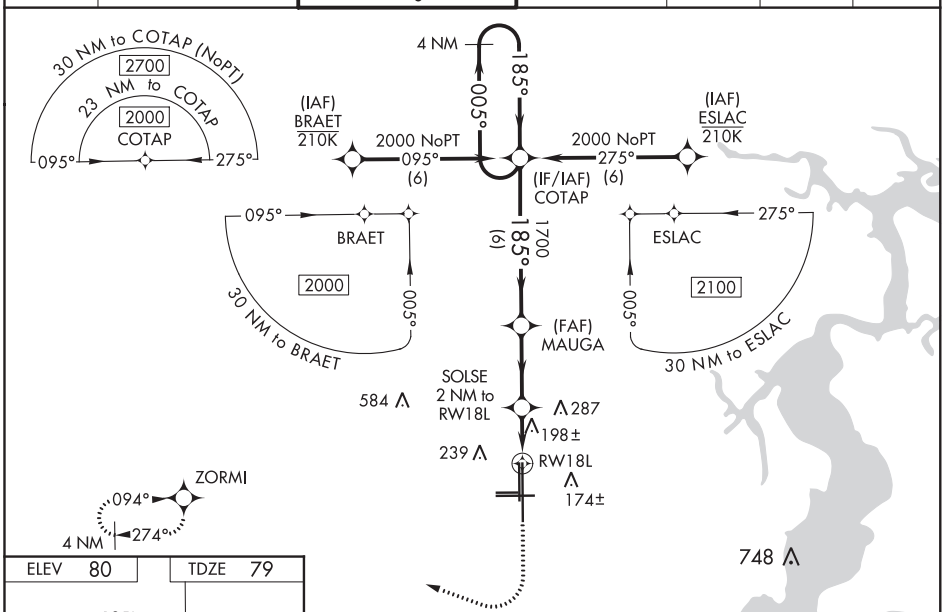

ELEV 80	TDZE 79

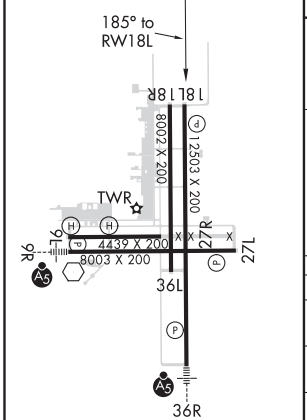

HIRL Rwys 9R-27L and 18L-36R L
REIL Rwys 18L, 27L L

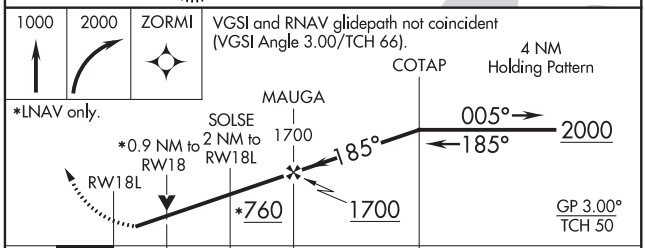

CATEGORY	A	B	C	D
LPV DA	329-1		250 (300-1)	
LNAV/VNAV DA	368-1		289 (300-1)	
LNAV MDA	460-1		381 (400-1)	
C CIRCLING	540-1 460 (500-1)	560-1 480 (500-1)	600-1½ 520 (600-1½)	640-2 560 (600-2)

SE-3, 10 SEP 2020 to 05 NOV 2020

SE-3, 10 SEP 2020 to 05 NOV 2020

JACKSONVILLE, FLORIDA

AL-998 (FAA)

20086

RNAV (GPS) RWY 27L
CECIL (VQQ)

WAAS CH 97716 W27A	APP CRS 275°	Rwy ldg 8003 TDZE 72 Apt Elev 80

Baro-VNAV and VDP NA when using Jacksonville Intl altimeter setting. For uncompensated Baro-VNAV systems, LNAV/VNAV NA below -15°C (5°F) or above 54°C (130°F). DME/DME RNP-0.3 NA. Helicopter visibility reduction below ¾ NA. When local altimeter setting not received, use Jacksonville Intl altimeter setting and increase all DA 52 feet and all MDA 60 feet. Increase LPV all Cats visibility to 1¼ mile, LNAV/VNAV all Cats visibility to 1½ mile, and LNAV Cats C/D visibility to 1¼ mile.

MISSED APPROACH: Climb to 2000 direct ZORMI and hold.

ATIS	JACKSONVILLE APP CON	CECIL TOWER ★	GND CON	CLNC DEL	GCO	UNICOM
125.275	127.775 377.075	126.1 (CTAF) L 387.025	121.625 384.4	123.975	121.725	122.95

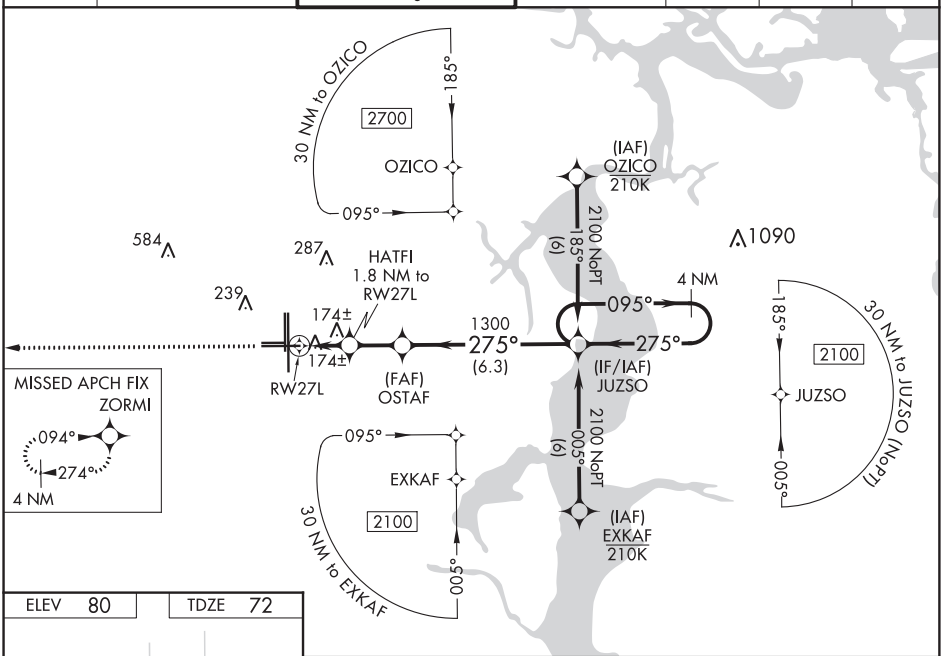

SE-3, 10 SEP 2020 to 05 NOV 2020

SE-3, 10 SEP 2020 to 05 NOV 2020

ELEV 80 | TDZE 72

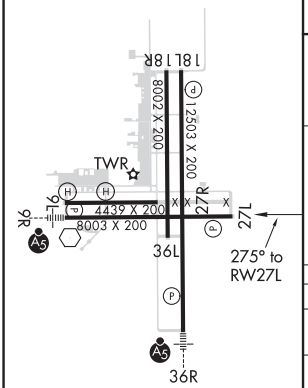

HIRL Rwys 9R-27L and 18L-36R L
REIL Rwys 18L, 27L L

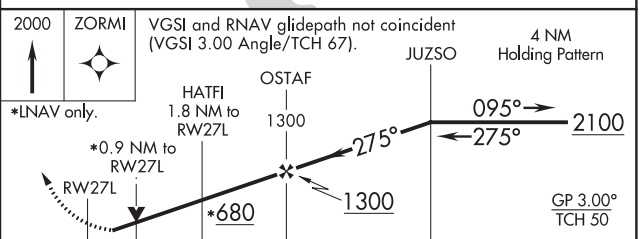

CATEGORY	A	B	C	D
LPV DA	393-1		321 (400-1)	
LNAV/VNAV DA	451-1¼		379 (400-1¼)	
LNAV MDA	440-1		368 (400-1)	
C CIRCLING	540-1 460 (500-1)	560-1 480 (500-1)	600-1½ 520 (600-1½)	640-2 560 (600-2)

JACKSONVILLE, FLORIDA
Amdt 1A 28MAY15

30°13′N-81°53′W

CECIL (VQQ)

RNAV (GPS) RWY 27L

WAAS CH 82036 W36A	APP CRS 005°	Rwy ldg 12503 TDZE 72 Apt Elev 80

RNAV (GPS) RWY 36R
CECIL (VQQ)

Baro-VNAV and VDP NA when using Jacksonville Intl altimeter setting. For uncompensated Baro-VNAV systems, LNAV/VNAV NA below -15°C (5°F) or above 54°C (130°F). DME/DME RNP-0.3 NA. When local altimeter setting not received, use Jacksonville Intl altimeter setting and increase all DA 52 feet and all MDA 60 feet. Increase LNAV/VNAV all Cats visibility to 1 mile and LNAV Cats C, D visibility to ⅞ mile.

MALSR

MISSED APPROACH: Climb to 1000 then climbing left turn to 2000 direct ZORMI and hold.

ATIS	JACKSONVILLE APP CON	CECIL TOWER ★	GND CON	CLNC DEL	GCO	UNICOM
125.275	127.775 377.075	126.1 (CTAF) L 387.025	121.625 384.4	123.975	121.725	122.95

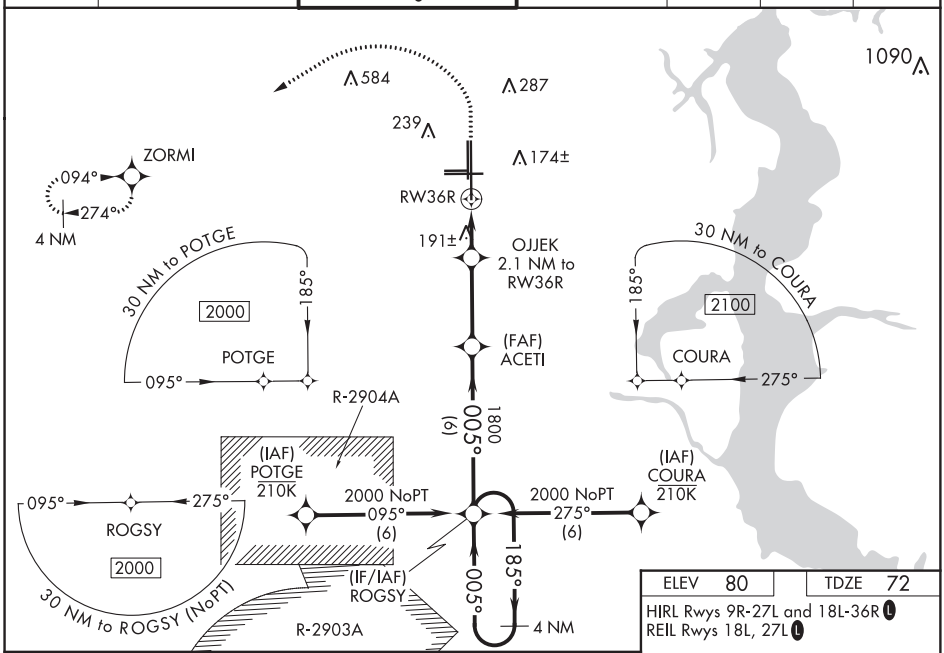

ELEV 80	TDZE 72

HIRL Rwys 9R-27L and 18L-36R L
REIL Rwys 18L, 27L L

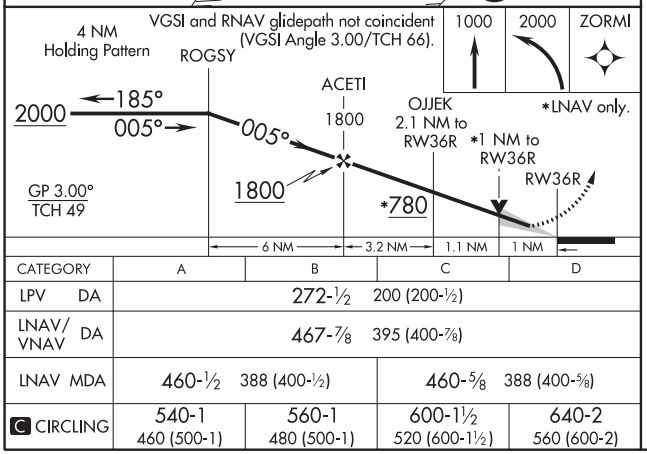

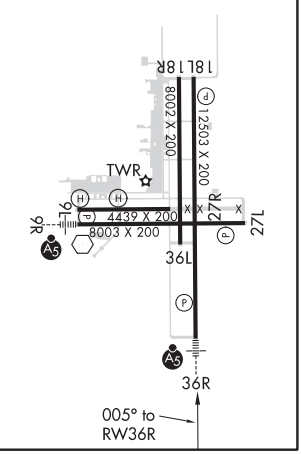

CATEGORY	A	B	C	D
LPV DA	272-½ 200 (200-½)			
LNAV/VNAV DA	467-⅞ 395 (400-⅞)			
LNAV MDA	460-½ 388 (400-½)		460-⅝ 388 (400-⅝)	
C CIRCLING	540-1 460 (500-1)	560-1 480 (500-1)	600-1½ 520 (600-1½)	640-2 560 (600-2)

SE-3, 10 SEP 2020 to 05 NOV 2020

SE-3, 10 SEP 2020 to 05 NOV 2020

JACKSONVILLE, FLORIDA

AL-998 (FAA)

20086

VOR RWY 27L
CECIL (VQQ)

VORTAC CRG	APP CRS	Rwy ldg	8003
114.5	251°	TDZE	72
Chan 92		Apt Elev	80

DME required.

Rwy 27L helicopter visibility reduction below ¾ SM NA.

MISSED APPROACH: Climbing left turn to 3000 direct CRG VORTAC and hold.

ATIS	JACKSONVILLE APP CON	CECIL TOWER ★	GND CON	CLNC DEL	GCO	UNICOM
125.275	127.775 377.075	126.1 (CTAF) L 387.025	121.625 384.4	123.975	121.725	122.95

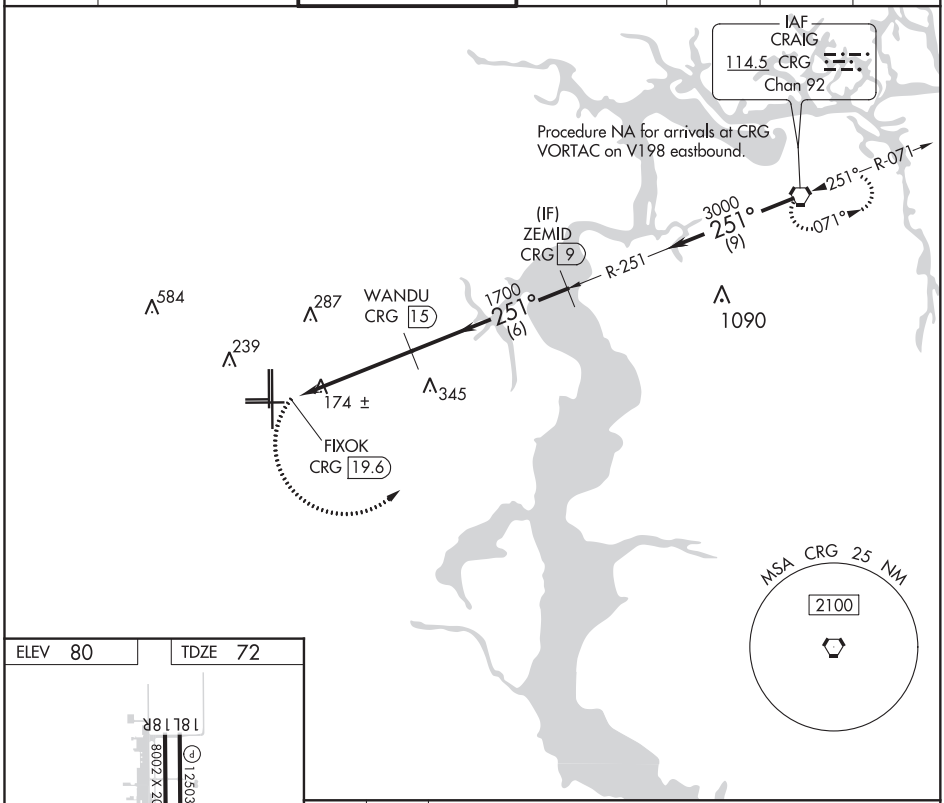

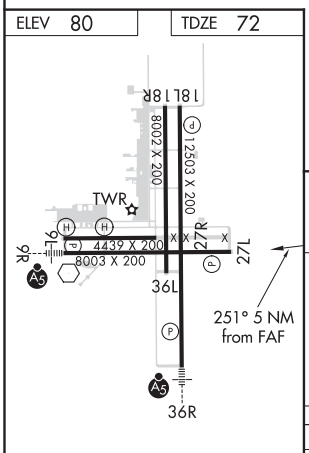

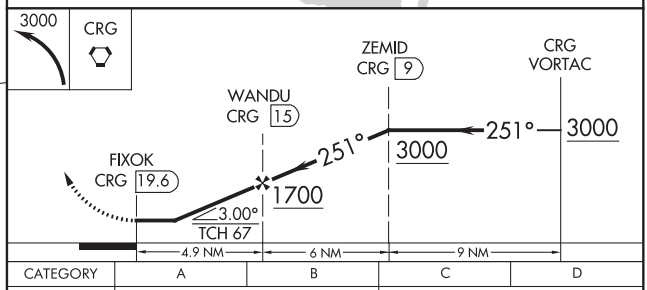

HIRL Rwys 9R-27L and 18L-36R L
REIL Rwys 18L, 27L L

CATEGORY	A	B	C	D
S-27L	520-1 448 (500-1)		520-1⅜ 448 (500-1⅜)	
C CIRCLING	540-1 460 (500-1)	560-1 480 (500-1)	600-1½ 520 (600-1½)	640-2 560 (600-2)

SE-3, 10 SEP 2020 to 05 NOV 2020

SE-3, 10 SEP 2020 to 05 NOV 2020

TACAN RWY 27L
CECIL (VQQ)

TACAN NIP Chan 19 (108.2)	APP CRS 269°	Rwy ldg 8003 TDZE 72 Apt Elev 80

VDP NA with Jacksonville Intl altimeter setting. Helicopter visibility reduction below ¾ SM NA. When local altimeter setting not received, use Jacksonville Intl altimeter setting and increase all MDA 60 feet, increase S-27L Cats C, D, E visibility ⅛ mile.

MISSED APPROACH: Climb to 700 then climbing left turn to 2100 direct NIP TACAN and continue on NIP TACAN R-150 to WUKSO/7 DME and hold.

ATIS	JACKSONVILLE APP CON	CECIL TOWER ★	GND CON	CLNC DEL	GCO	UNICOM
125.275	127.775 377.075	126.1 (CTAF) L 387.025	121.625 384.4	123.975	121.725	122.95

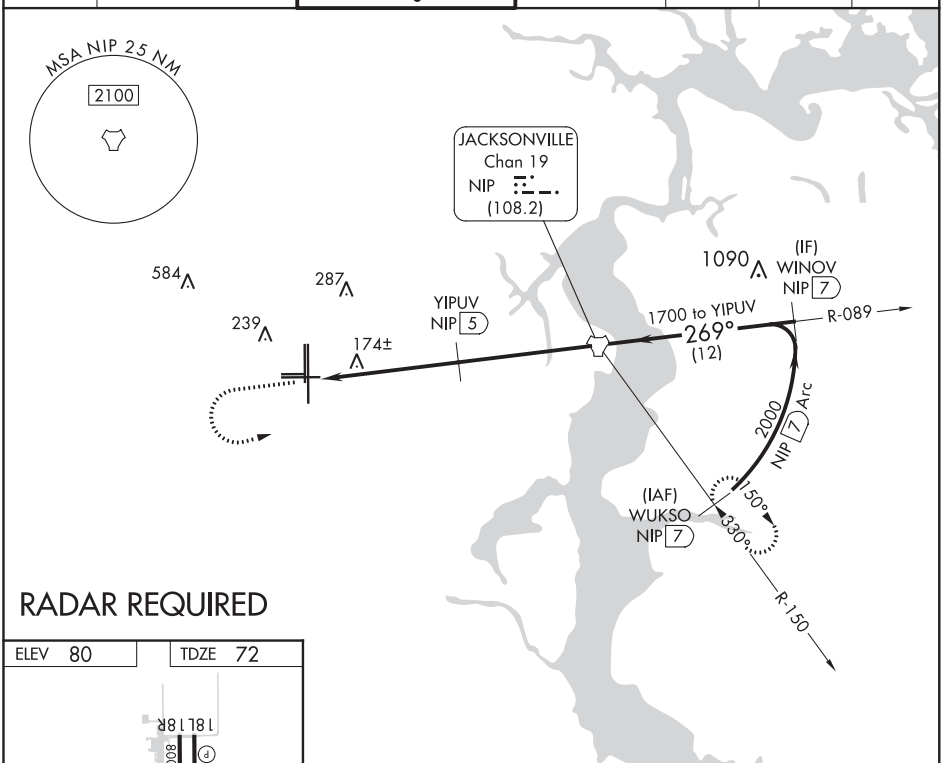

RADAR REQUIRED

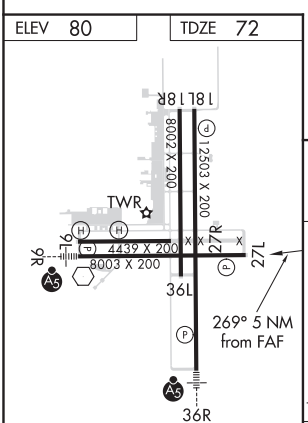

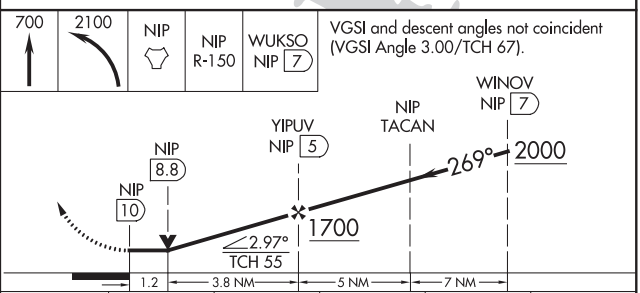

CATEGORY	A	B	C	D	E
S-27L	540-1 468 (500-1)		540-1⅜ 468 (500-1⅜)		
C CIRCLING	540-1 460 (500-1)	560-1 480 (500-1)	600-1½ 520 (600-1½)	640-2 560 (600-2)	900-3 820 (900-3)

HIRL Rwys 9R-27L and 18L-36R L
REIL Rwys 18L, 27L L

SE-3, 10 SEP 2020 to 05 NOV 2020

20254

AIRPORT DIAGRAM

AL-998 (FAA)

CECIL (VQQ)
JACKSONVILLE, FLORIDA

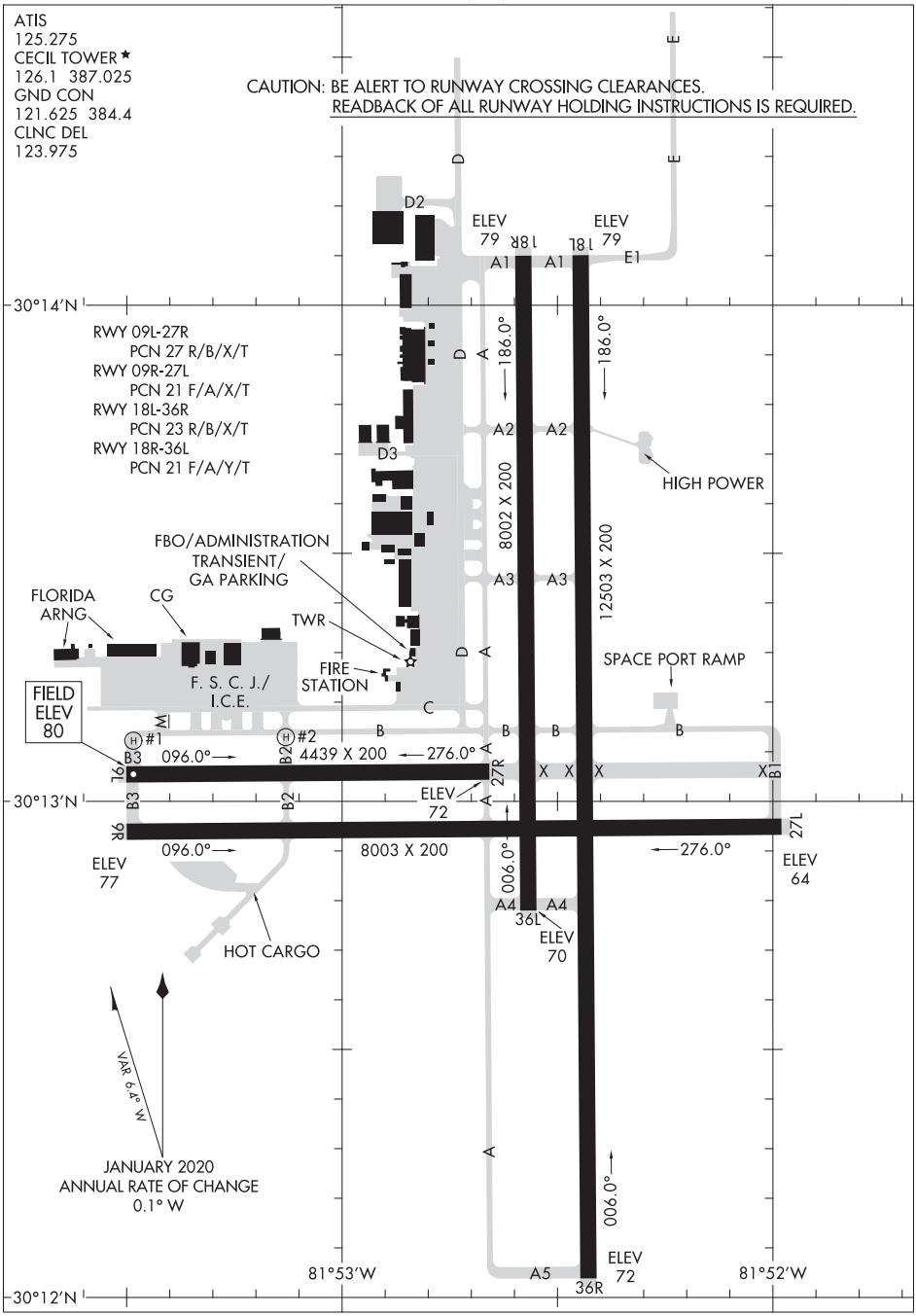

SE-3, 10 SEP 2020 to 05 NOV 2020

SE-3, 10 SEP 2020 to 05 NOV 2020

AIRPORT DIAGRAM

JACKSONVILLE, FLORIDA
CECIL (VQQ)

20254

WAAS CH 63026 W25A	APP CRS 251°	Rwy ldg 3999 TDZE 86 Apt Elev 86

RNAV (GPS) RWY 25
HERLONG RECREATIONAL (HEG)

Baro-VNAV NA when using Cecil altimeter setting. For uncompensated Baro-VNAV systems, procedure NA below -15°C (5°F) or above 54°C (130°F). DME/DME RNP-0.3 NA. When local altimeter setting not received, use Cecil altimeter setting: increase all DA 13 feet and all MDA 20 feet; increase LNAV Cat C and D visibility ⅛ mile. Procedure NA at night for Cat C/D aircraft. Night landing: Rwy 7, 11, 29 NA. Helicopter visibility reduction below ¾ SM NA.

NA

MISSED APPROACH: Climb to 2000 direct WODKU and on track 304° to REDIE and hold.

AWOS-3	JACKSONVILLE APP CON	GCO	UNICOM
119.275	127.775 377.075	121.725	123.0 (CTAF) L

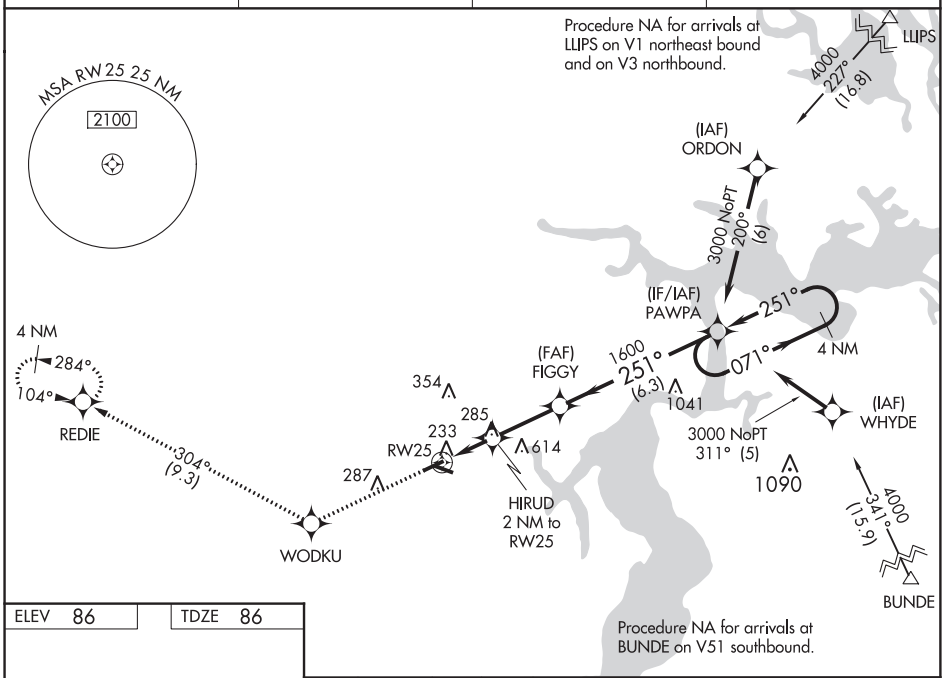

SE-3, 10 SEP 2020 to 05 NOV 2020

SE-3, 10 SEP 2020 to 05 NOV 2020

ELEV 86	TDZE 86

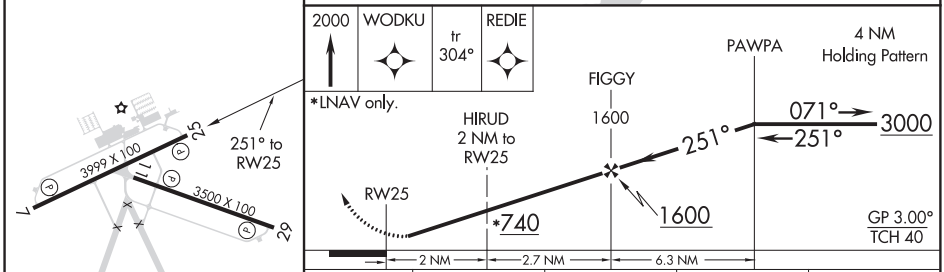

CATEGORY	A	B	C	D
LPV DA	378-1 292 (300-1)			
LNAV/VNAV DA	612-1⅞ 526 (600-1⅞)			
LNAV MDA	600-1 514 (600-1)		600-1⅜ 514 (600-1⅜)	
C CIRCLING	600-1 514 (600-1)		980-2¾ 894 (900-2¾)	980-3 894 (900-3)

MIRL Rwys 7-25 and 11-29 L

LOM JA	APP CRS	Rwy ldg	N/A
344	184°	TDZE	N/A
		Apt Elev	87

NDB-A

HERLONG RECREATIONAL (HEG)

When local altimeter setting not received, use CECIL altimeter setting and increase all MDA 20 feet. Night landing Rwy 7, 11, 29 NA. Helicopter visibility reduction below 1 SM NA.

NA

MISSED APPROACH: Climb to 1000 then climbing right turn to 3000 direct JA LOM and hold.

AWOS-3	JACKSONVILLE APP CON		GCO	UNICOM
119.275	127.775	377.075	121.725	123.0 (CTAF)

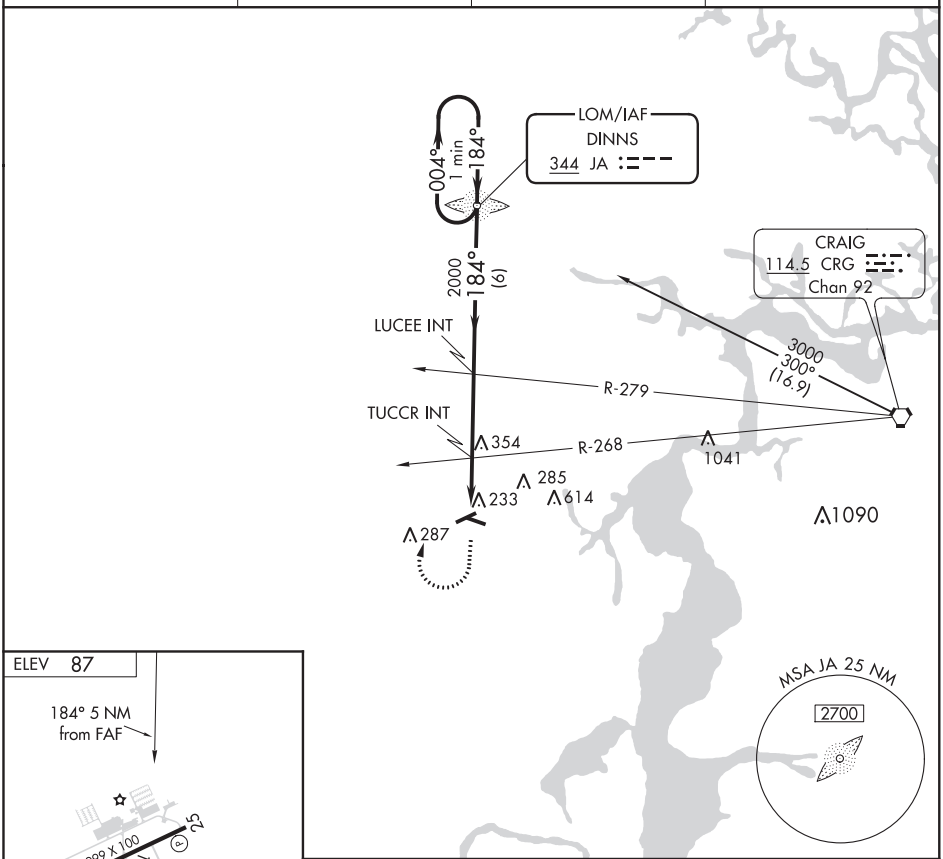

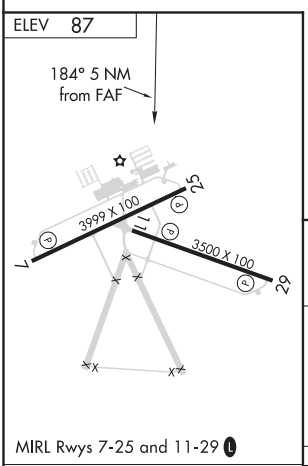

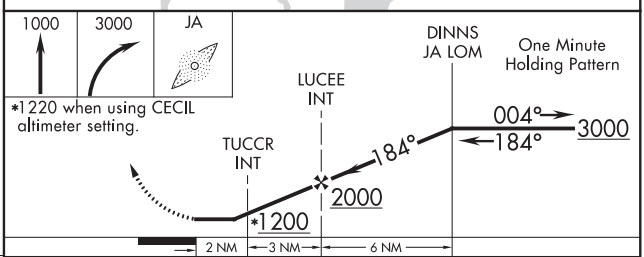

FAF to MAP 5 NM					
Knots	60	90	120	150	180
Min:Sec	5:00	3:20	2:30	2:00	1:40

CATEGORY	A	B	C	D
CIRCLING	640-1 553 (600-1)	640-1¼ 553 (600-1¼)	640-1½ 553 (600-1½)	640-2 553 (600-2)

LOC I-CRG	APP CRS	Rwy ldg	4008
111.7	321°	TDZE	41
		Apt Elev	41

ILS or LOC RWY 32
JACKSONVILLE EXECUTIVE AT CRAIG (CRG)

Night landing: Rwy 5 NA. DME or radar required. Helicopter visibility reduction below 1 SM NA. When local altimeter setting not received, use Jacksonville Intl altimeter setting and increase all DA 32 feet and all MDA 40 feet. For inop MALSR, increase S-LOC 32 Cats C/D visibility to 1¼ mile. For inop MALSR, when using Jacksonville Intl altimeter setting, increase S-LOC 32 Cats C/D visibility to 1⅜ mile.

MALSR

MISSED APPROACH: Climb to 700 then climbing right turn to 1900 on heading 180° and on CRG VORTAC R-139 to JEVAG/CRG VORTAC 11.8 DME/RADAR and hold.

ATIS	JACKSONVILLE APP CON	CRAIG TOWER ★	GND CON	CLNC DEL	UNICOM
125.4	124.9 308.4	132.1 (CTAF) L 269.525	121.8	118.35	122.95

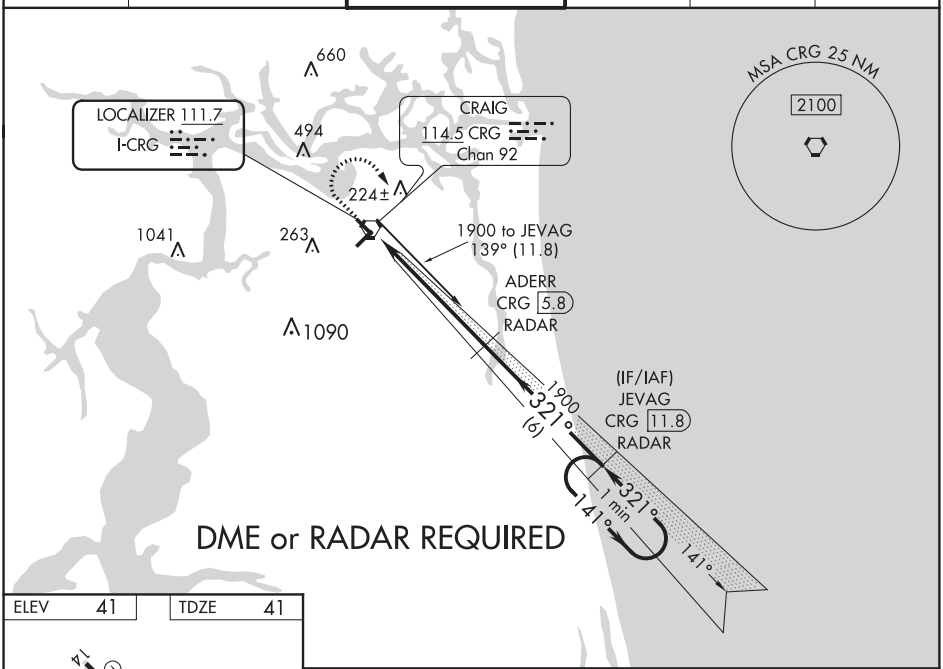

ELEV	41	TDZE	41

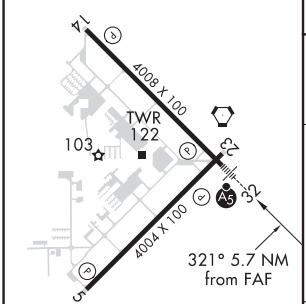

MIRL Rwy 5-23 L
HIRL Rwy 14-32 L
REIL Rwys 14 and 23 L

FAF to MAP 5.7 NM					
Knots	60	90	120	150	180
Min:Sec	5:42	3:48	2:51	2:17	1:54

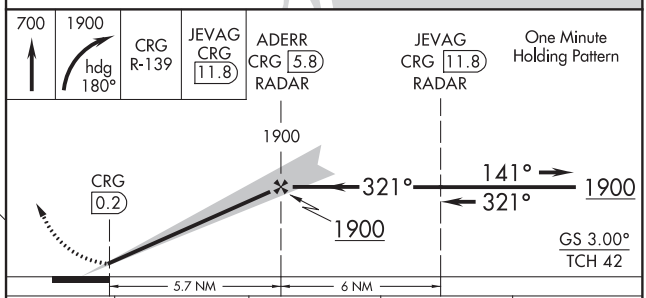

CATEGORY	A	B	C	D
S-ILS 32	241-1 200 (200-1)			
S-LOC 32	480-1 439 (500-1)			
CIRCLING	500-1 459 (500-1)	580-1 539 (600-1)	580-1½ 539 (600-1½)	600-2 559 (600-2)

SE-3, 10 SEP 2020 to 05 NOV 2020
SE-3, 10 SEP 2020 to 05 NOV 2020

WAAS CH 63031 W14A	APP CRS 141°	Rwy ldg 4008 TDZE 41 Apt Elev 41

RNAV (GPS) RWY 14
JACKSONVILLE EXECUTIVE AT CRAIG (CRG)

Procedure NA at night. Baro-VNAV NA when using Jacksonville Intl altimeter setting. For uncompensated Baro-VNAV systems, LNAV/VNAV NA below -3°C (27°F) or above 54°C (130°F). DME/DME RNP-0.3 NA. Helicopter visibility reduction below 1 SM NA. When local altimeter setting not received, use Jacksonville Intl altimeter setting and increase all DA 32 feet and all MDA 40 feet. Increase LNAV/VNAV all Cats visibility to 1⅜ and LNAV Cat D visibility to 1½.

MISSED APPROACH: Climb to 1900 direct JEVAG and hold.

ATIS	JACKSONVILLE APP CON	CRAIG TOWER ★	GND CON	CLNC DEL	UNICOM
125.4	124.9 308.4	132.1 (CTAF) L 269.525	121.8	118.35	122.95

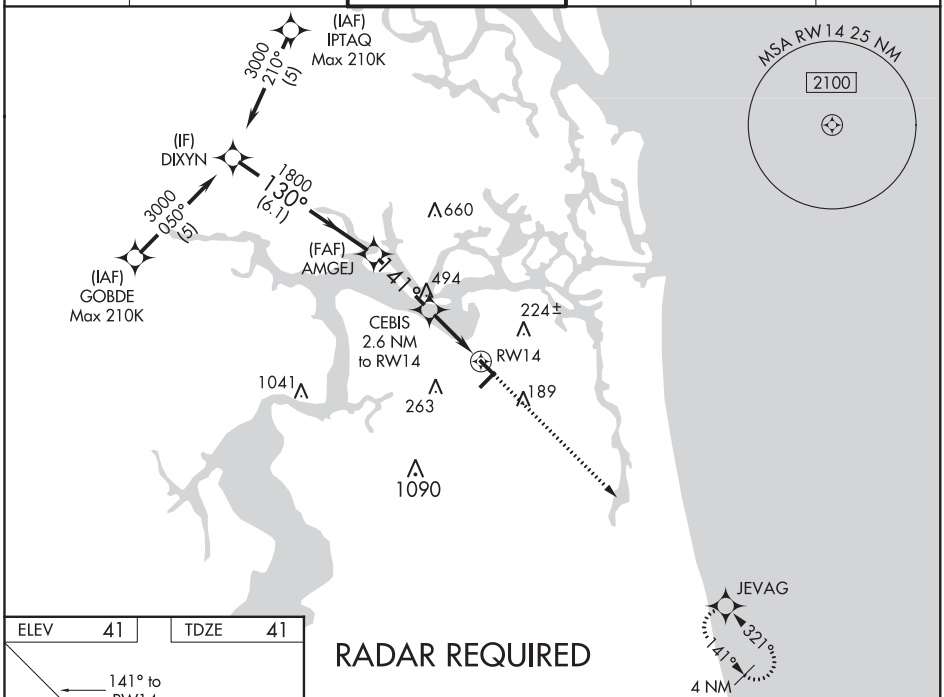

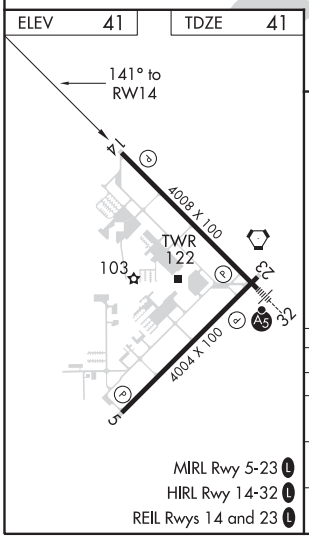

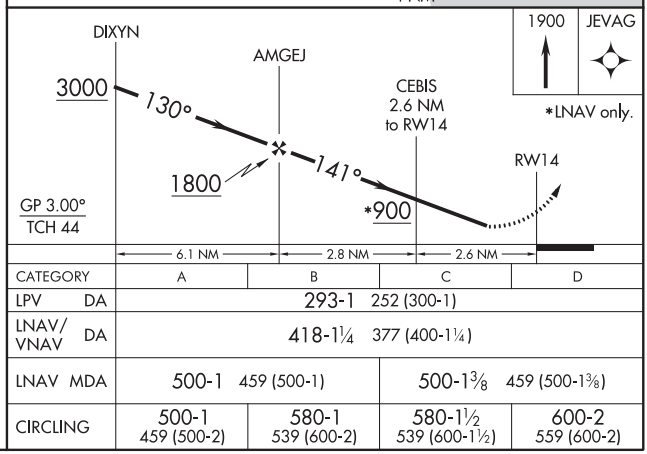

CATEGORY	A	B	C	D
LPV DA	293-1 252 (300-1)			
LNAV/VNAV DA	418-1¼ 377 (400-1¼)			
LNAV MDA	500-1 459 (500-1)		500-1⅜ 459 (500-1⅜)	
CIRCLING	500-1 459 (500-2)	580-1 539 (600-2)	580-1½ 539 (600-1½)	600-2 559 (600-2)

SE-3, 10 SEP 2020 to 05 NOV 2020

SE-3, 10 SEP 2020 to 05 NOV 2020

WAAS CH 57901 W32A	APP CRS 321°	Rwy ldg 4008 TDZE 41 Apt Elev 41

RNAV (GPS) RWY 32
JACKSONVILLE EXECUTIVE AT CRAIG (CRG)

Night landing: Rwy 5 NA. Baro-VNAV and VDP NA when using Jacksonville Intl altimeter setting. For uncompensated Baro-VNAV systems, LNAV/VNAV NA below -3°C (27°F) or above 54°C (130°F). DME/DME RNP-0.3 NA. Helicopter visibility reduction below ¾ SM NA. VDP NA with Jacksonville Intl altimeter setting. When local altimeter setting not received, use Jacksonville Intl altimeter setting and increase all DA 32 feet and all MDA 40 feet. For inoperative MALSR, when using Jacksonville Intl altimeter setting, increase LNAV/VNAV all Cats visibility to 1⅛ and LNAV Cats C/D visibility to 1¼.

MALSR

MISSED APPROACH: Climb to 700 then climbing right turn to 1900 direct JEVAG and hold.

ATIS	JACKSONVILLE APP CON	CRAIG TOWER ★	GND CON	CLNC DEL	UNICOM
125.4	124.9 308.4	132.1 (CTAF) L 269.525	121.8	118.35	122.95

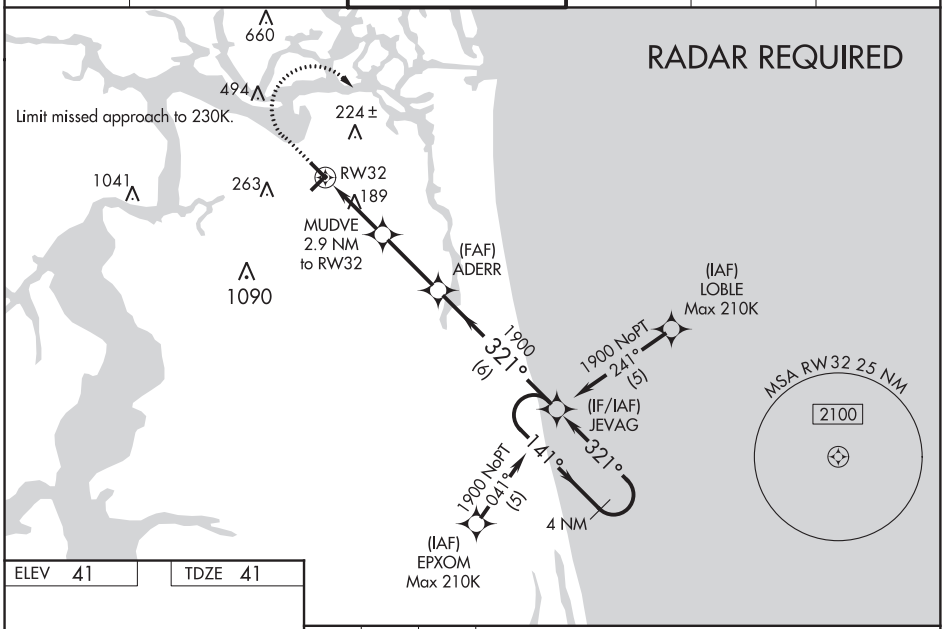

ELEV 41	TDZE 41

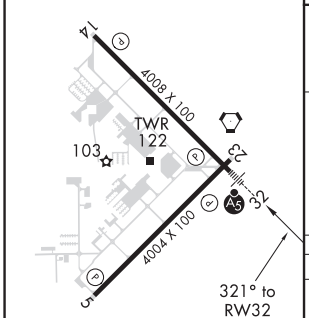

MIRL Rwy 5-23 L
HIRL Rwy 14-32 L
REIL Rwys 14 and 23 L

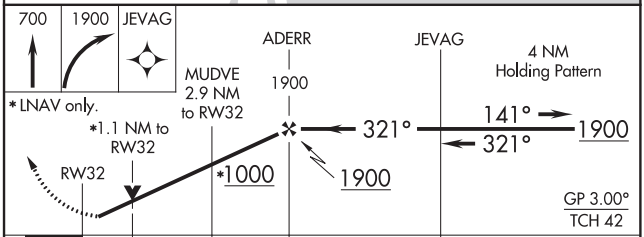

CATEGORY		A	B	C	D
LPV	DA	241-1 200 (200-1)			
LNAV/VNAV	DA	381-1 340 (400-1)			
LNAV	MDA	440-1 399 (400-1)			
CIRCLING		500-1 459 (500-1)	580-1 539 (600-1)	580-1½ 539 (600-1½)	600-2 559 (600-2)

SE-3, 10 SEP 2020 to 05 NOV 2020
SE-3, 10 SEP 2020 to 05 NOV 2020

VORTAC CRG	APP CRS	Rwy ldg	4008
114.5	132°	TDZE	41
Chan 92		Apt Elev	41

VOR RWY 14

JACKSONVILLE EXECUTIVE AT CRAIG (CRG)

Procedure NA at night.
DME or Radar required.
Helicopter visibility reduction below 1 SM NA.

MISSED APPROACH: Climb to 2100 via CRG VORTAC R-129 then right turn direct CRG VORTAC and hold.

ATIS	JACKSONVILLE APP CON	CRAIG TOWER ★	GND CON	CLNC DEL	UNICOM
125.4	124.9 308.4	132.1 (CTAF) L 269.525	121.8	118.35	122.95

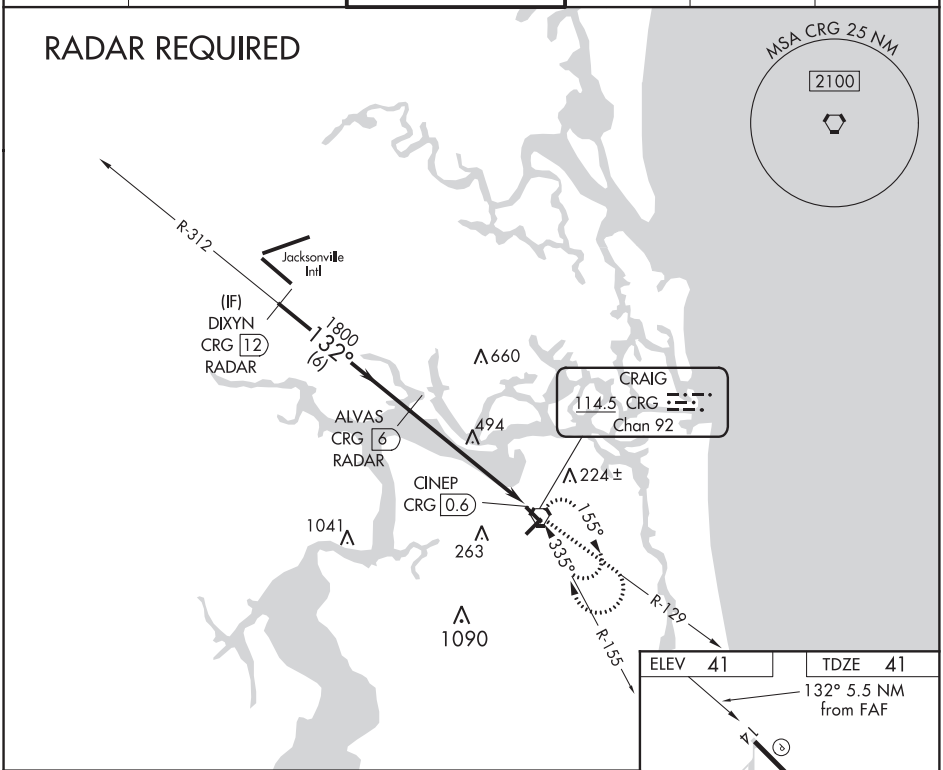

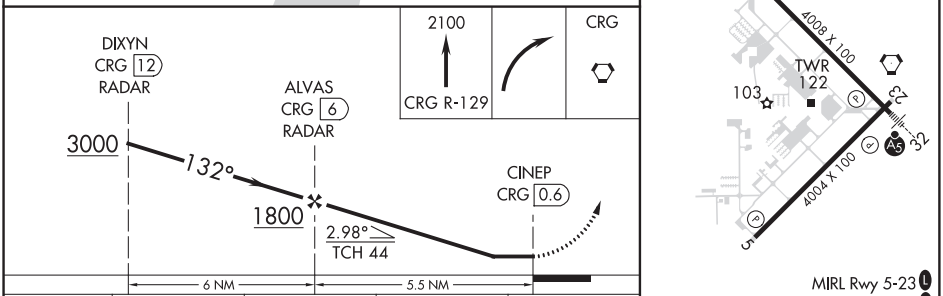

CATEGORY	A	B	C	D
S-14	800-1 759 (800-1)	800-1¼ 759 (800-1¼)	800-2½	759 (800-2½)
CIRCLING	800-1 759 (800-1)	800-1¼ 759 (800-1¼)	800-2½	759 (800-2½)

MIRL Rwy 5-23 L
HIRL Rwy 14-32 L
REIL Rwys 14 and 23 L

FAF to MAP 5.5 NM

Knots	60	90	120	150	180
Min:Sec	5:30	3:40	2:45	2:12	1:50

SE-3, 10 SEP 2020 to 05 NOV 2020

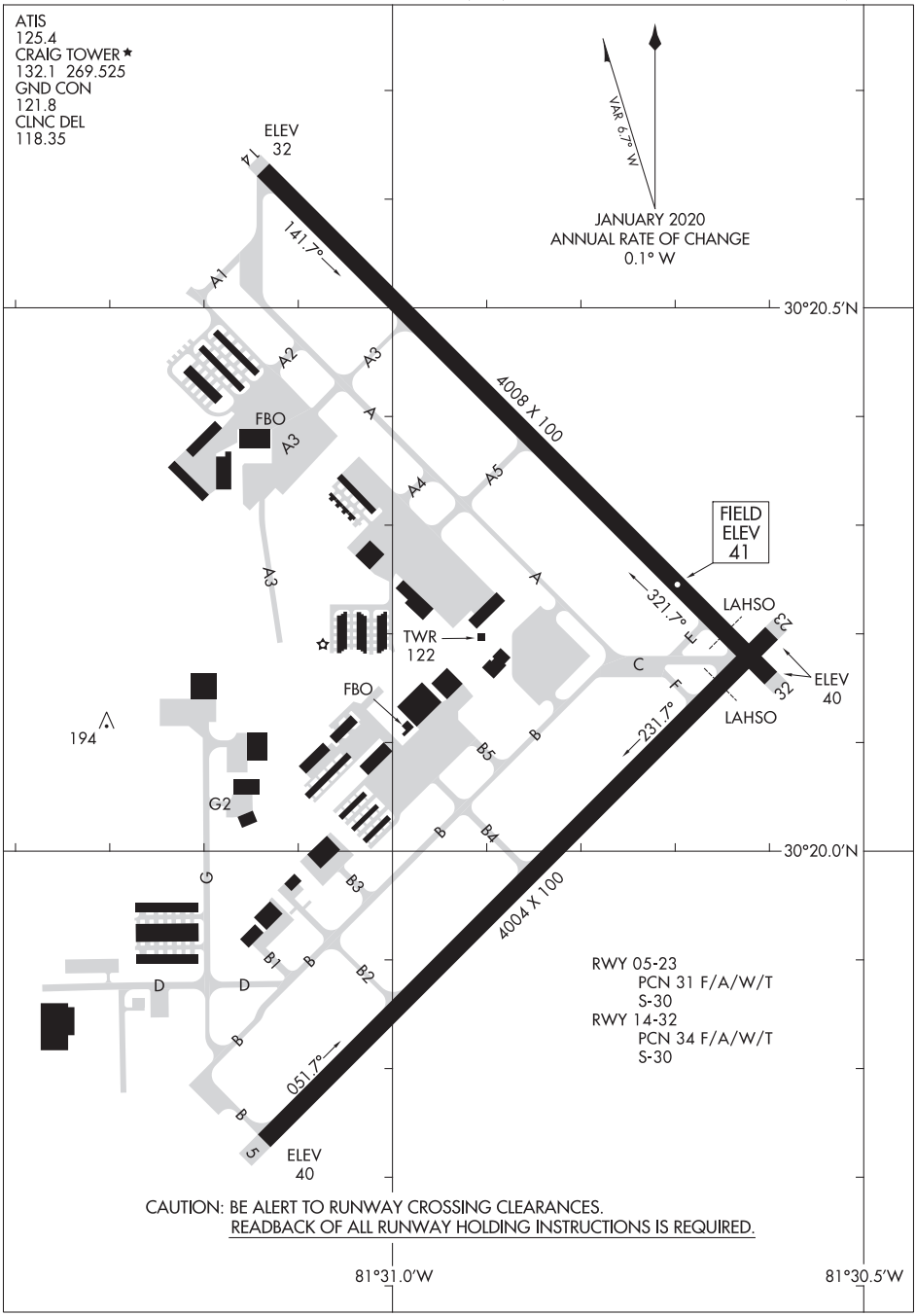

SE-3, 10 SEP 2020 to 05 NOV 2020

SE-3, 10 SEP 2020 to 05 NOV 2020

JACKSONVILLE, FLORIDA | AL-5570 (FAA) | 20086

LOC I-JAX	APP CRS	Rwy ldg	10000
110.7	077°	TDZE	29
		Apt Elev	29

ILS or LOC RWY 8
JACKSONVILLE INTL (JAX)

For inop ALSF, increase S-ILS 8 Cat E visibility to RVR 4000, increase S-LOC 8 Cat E visibility to 1⅜.

ALSF-2

MISSED APPROACH: Climb to 1000 then climbing left turn to 3000 on heading 250° and on CRG VORTAC R-290 to MONIA INT/CRG 29.2 DME/RADAR and hold.

D-ATIS	JACKSONVILLE APP CON	JACKSONVILLE TOWER	GND CON	CLNC DEL
125.85	119.0 269.9	118.3 317.7	121.9 348.6	119.5 290.275

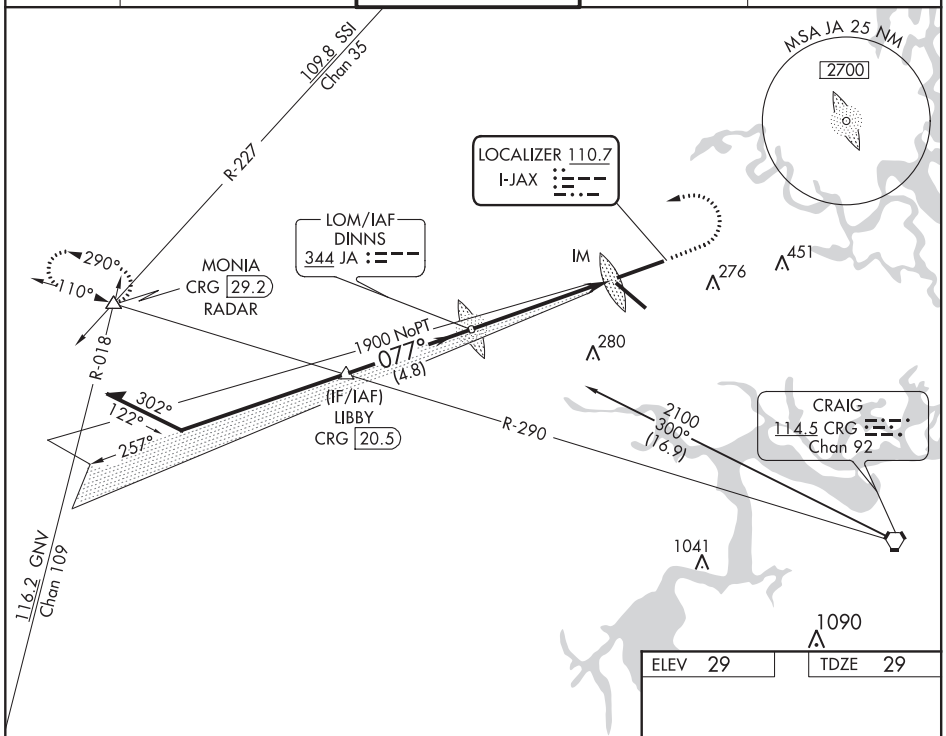

ELEV 29	TDZE 29

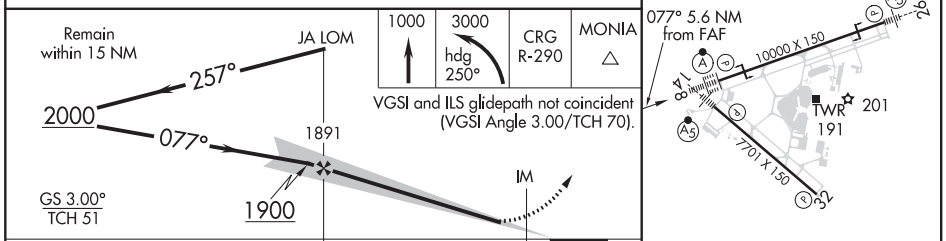

CATEGORY	A	B	C	D	E
S-ILS 8	229/18 200 (200-½)				
S-LOC 8	480/24 451 (500-½)		480/45 451 (500-⅞)		
CIRCLING	520-1 491 (500-1)		520-1½ 491 (500-1½)	640-2 611 (700-2)	760-2½ 731 (800-2½)

REIL Rwy 32
TDZ/CL Rwys 8, 14, and 26
HIRL Rwys 8-26 and 14-32

FAF to MAP 5.6 NM					
Knots	60	90	120	150	180
Min:Sec	5:36	3:44	2:48	2:14	1:52

SE-3, 10 SEP 2020 to 05 NOV 2020

SE-3, 10 SEP 2020 to 05 NOV 2020

LOC I-CZH	APP CRS	Rwy ldg	7701
110.5	137°	TDZE	27
		Apt Elev	29

ILS or LOC RWY 14
JACKSONVILLE INTL (JAX)

DME from CRG VORTAC. For inop MALSR, increase S-LOC Cats A/B visibility to 1 mile. KUYER Fix minimums: For inop MALSR, increase S-LOC 14 all Cats visibility to 1 mile. Helicopter visibility reduction below ¾ SM NA.

MALSR

MISSED APPROACH: Climb to 3000 direct CRG VORTAC and hold.

D-ATIS	JACKSONVILLE APP CON	JACKSONVILLE TOWER	GND CON	CLNC DEL
125.85	119.0 269.9	118.3 317.7	121.9 348.6	119.5 290.275

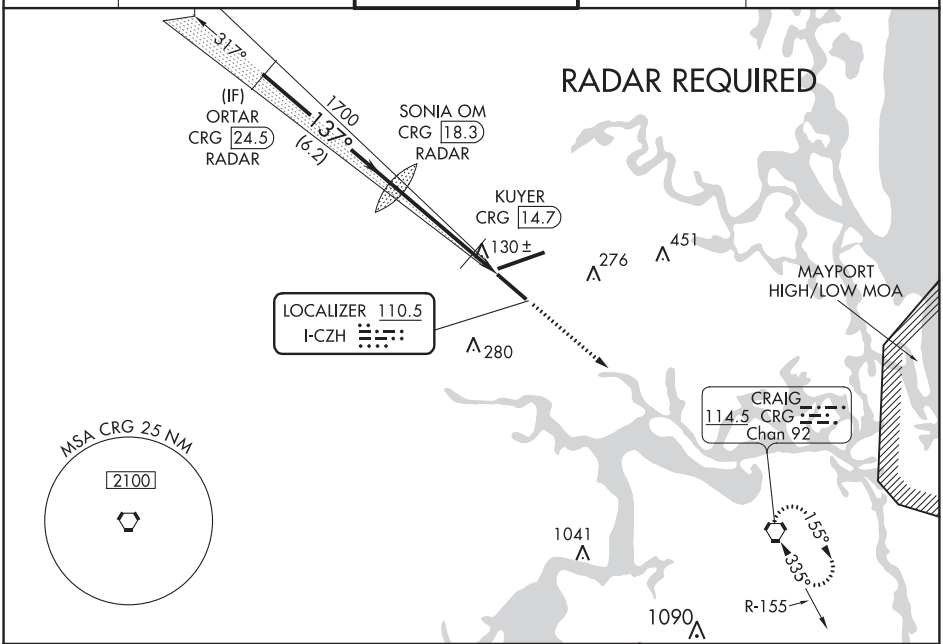

VGSI and ILS glidepath not coincident (VGSI Angle 3.00/TCH 70).

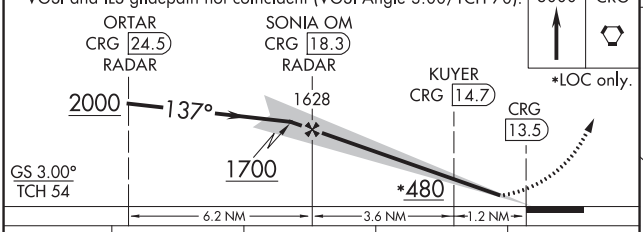

CATEGORY	A	B	C	D
S-ILS 14	227-½ 200 (200-½)			
S-LOC 14	480-¾ 453 (500-¾)		480-⅞ 453 (500-⅞)	
CIRCLING	520-1 491 (500-1)		520-1½ 491 (500-1½)	640-2 611 (700-2)
KUYER FIX MINIMUMS (DME REQUIRED)				
S-LOC 14	380-¾ 353 (400-¾)			
CIRCLING	520-1 491 (500-1)		520-1½ 491 (500-1½)	640-2 611 (700-2)

ELEV 29 TDZE 27

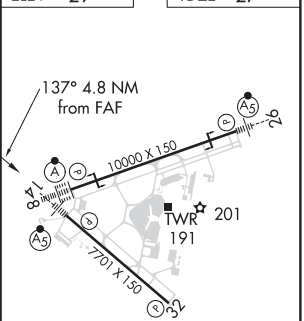

REIL Rwy 32
TDZ/CL Rwys 8, 14, and 26
HIRL Rwys 8-26 and 14-32

FAF to MAP 4.8 NM

Knots	60	90	120	150	180
Min:Sec	4:48	3:12	2:24	1:55	1:36

SE-3, 10 SEP 2020 to 05 NOV 2020

JACKSONVILLE, FLORIDA

AL-5570 (FAA)

20086

ILS or LOC RWY 26
JACKSONVILLE INTL (JAX)

LOC I-PEK	APP CRS	Rwy ldg 10000
110.3	257°	TDZE 27
		Apt Elev 29

ADF required. RADAR required for procedure entry.

For inop ALS, increase S-LOC 26 Cats C/D visibility to 1⅜ SM.
ZETRI Fix Minimums: increase S-LOC 26 Cats C/D visibility to RVR 5500.

MALSR

MISSED APPROACH: Climb to 3000 direct DINNS LOM and hold, continue climb-in-hold to 3000.

D-ATIS	JACKSONVILLE APP CON	JACKSONVILLE TOWER	GND CON	CLNC DEL
125.85	119.0 269.9	118.3 317.7	121.9 348.6	119.5 290.275

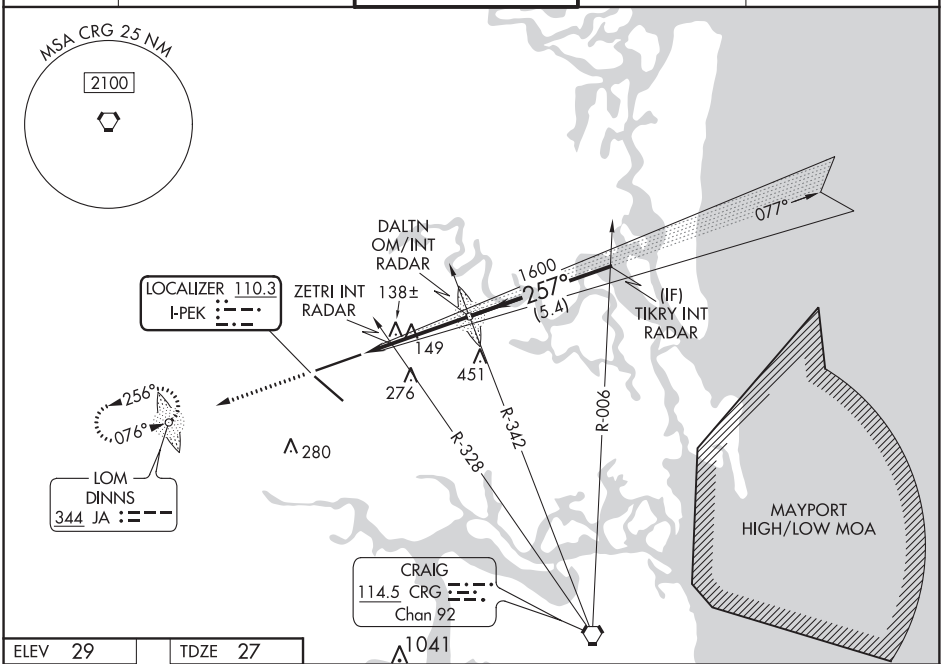

ELEV 29 | TDZE 27

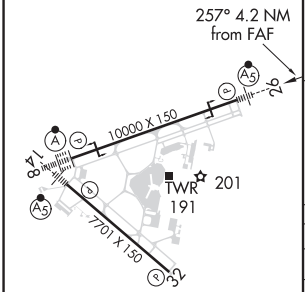

REIL Rwy 32
TDZ/CL Rwys 8, 14, and 26
HIRL Rwys 8-26 and 14-32

FAF to MAP 4.2 NM					
Knots	60	90	120	150	180
Min:Sec	4:12	2:48	2:06	1:41	1:24

3000 DINNS

VGSI and ILS glidepath not coincident (VGSI Angle 3.00/TCH 70).

*LOC only.

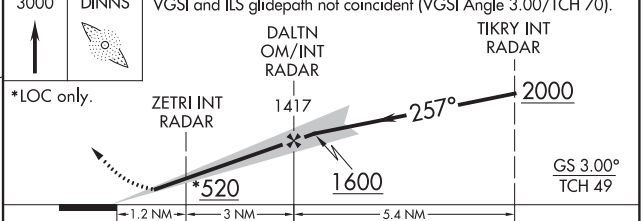

CATEGORY	A	B	C	D
S-ILS 26	227/18 200 (200-½)			
S-LOC 26	520/24 493 (500-½)		520/50 493 (500-1)	
CIRCLING	520-1 491 (500-1)		520-1½ 491 (500-1½)	640-2 611 (700-2)
ZETRI FIX MINIMUMS (DUAL VOR RECEIVERS REQUIRED)				
S-LOC 26	400/24 373 (400-½)		400/35 373 (400-⅝)	
CIRCLING	520-1 491 (500-1)		520-1½ 491 (500-1½)	640-2 611 (700-2)

SE-3, 10 SEP 2020 to 05 NOV 2020

LOC I-JAX	APP CRS	Rwy ldg	10000
110.7	077°	TDZE	29
		Apt Elev	29

ILS RWY 8 (SA CAT I)
JACKSONVILLE INTL (JAX)

Requires specific OPSPEC, MSPEC, or LOA approval and use of HUD to DH.

ALSF-2

MISSED APPROACH: Climb to 1000 then climbing left turn to 3000 on heading 250° and on CRG VORTAC R-290 to MONIA INT/CRG 29.2 DME/RADAR and hold.

D-ATIS	JACKSONVILLE APP CON	JACKSONVILLE TOWER	GND CON	CLNC DEL
125.85	119.0 269.9	118.3 317.7	121.9 348.6	119.5 290.275

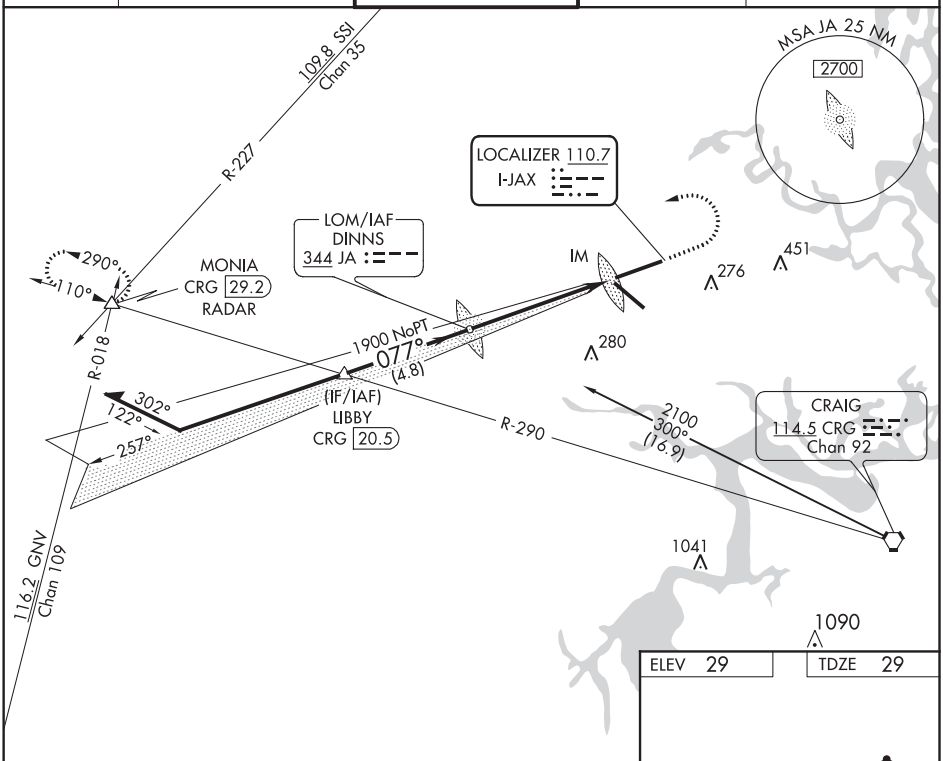

ELEV 29	TDZE 29

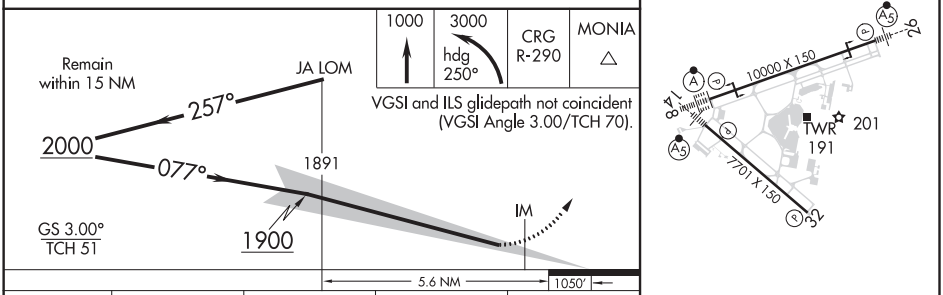

CATEGORY	A	B	C	D
S-ILS 8	RA 175/14 150 DA 179			

SA CATEGORY I - SPECIAL AIRCREW & AIRCRAFT CERTIFICATION REQUIRED

REIL Rwy 32
TDZ/CL Rwys 8, 14, and 26
HIRL Rwys 8-26 and 14-32

SE-3, 10 SEP 2020 to 05 NOV 2020

SE-3, 10 SEP 2020 to 05 NOV 2020

JACKSONVILLE, FLORIDA

AL-5570 (FAA)

20086

LOC I-JAX	APP CRS	Rwy ldg	10000
110.7	077°	TDZE	29
		Apt Elev	29

ILS RWY 8 (CAT II & III)
JACKSONVILLE INTL (JAX)

ALSF-2

MISSED APPROACH: Climb to 1000 then climbing left turn to 3000 on heading 250° and on CRG VORTAC R-290 to MONIA INT/CRG 29.2 DME/RADAR and hold.

D-ATIS	JACKSONVILLE APP CON	JACKSONVILLE TOWER	GND CON	CLNC DEL
125.85	119.0 269.9	118.3 317.7	121.9 348.6	119.5 290.275

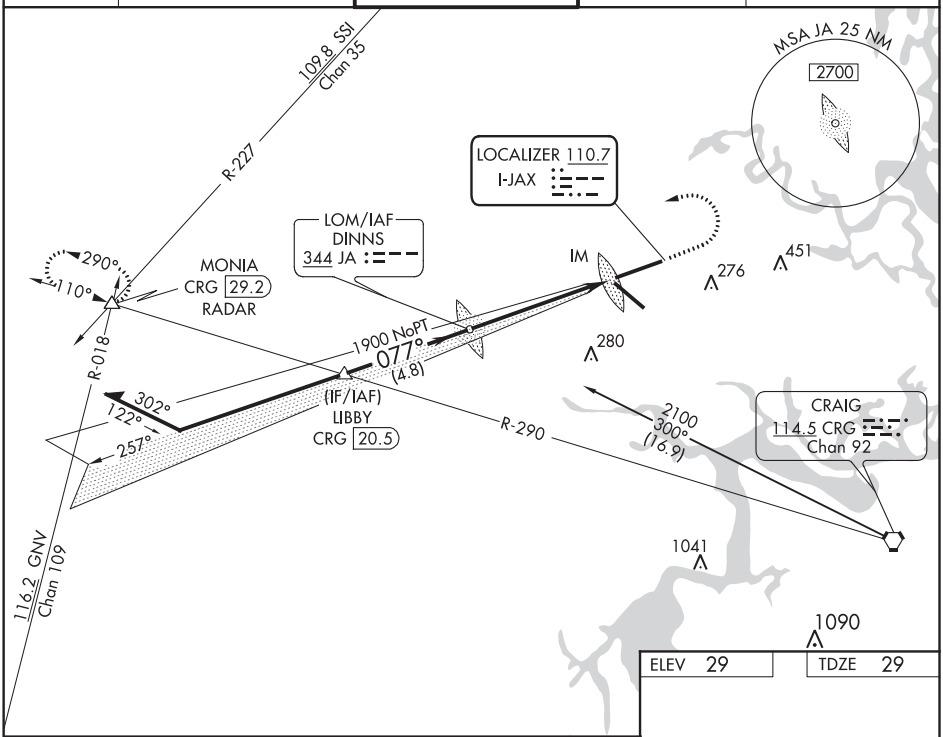

ELEV 29	TDZE 29

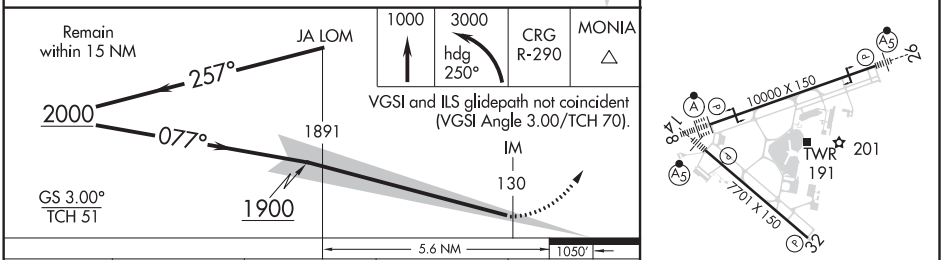

CATEGORY	A	B	C	D
S-ILS 8	CAT II RA 100/12 100 DA 129			
S-ILS 8	CAT IIIa RVR 07			
S-ILS 8	CAT IIIb RVR 06			
S-ILS 8	CAT IIIc NA			

CATEGORY II & III ILS - SPECIAL AIRCREW & AIRCRAFT CERTIFICATION REQUIRED

REIL Rwy 32
TDZ/CL Rwys 8, 14, and 26
HIRL Rwys 8-26 and 14-32

SE-3, 10 SEP 2020 to 05 NOV 2020

SE-3, 10 SEP 2020 to 05 NOV 2020

APP CRS	Rwy ldg	10000
077°	TDZE	29
	Apt Elev	29

RNAV (RNP) Y RWY 8
JACKSONVILLE INTL (JAX)

For uncompensated Baro-VNAV systems, procedure NA below -5°C (23°F) or above 54°C (130°F). GPS required. For inop MALSR, increase RNP 0.11 all Cats visibility to 1 mile, increase RNP 0.30 all Cats visibility to 1⅜ mile.

ALSF-2

MISSED APPROACH: Climb to 2000 on track 077° to YEJWO and hold.

D-ATIS	JACKSONVILLE APP CON	JACKSONVILLE TOWER	GND CON	CLNC DEL
125.85	119.0 269.9	118.3 317.7	121.9 348.6	119.5 290.275

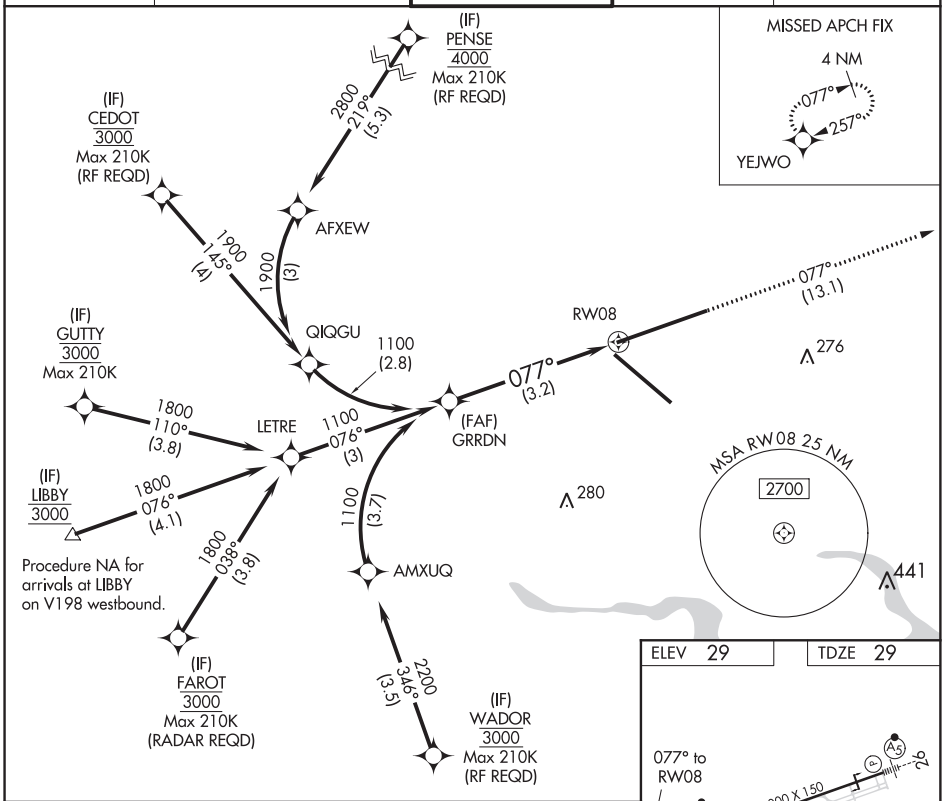

SE-3, 10 SEP 2020 to 05 NOV 2020

SE-3, 10 SEP 2020 to 05 NOV 2020

VGSI and RNAV glidepath not coincident (VGSI Angle 3.00/TCH 70).

2000 tr 077° YEJWO

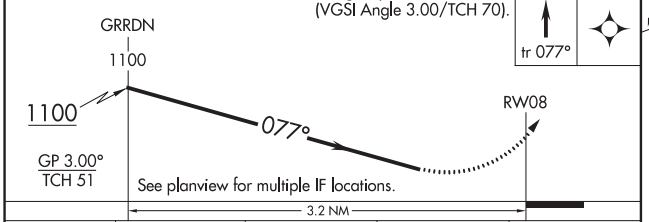

CATEGORY	A	B	C	D
RNP 0.11 DA	356/40		327 (400-¾)	
RNP 0.30 DA	426/45		397 (400-⅞)	

AUTHORIZATION REQUIRED

ELEV 29 TDZE 29

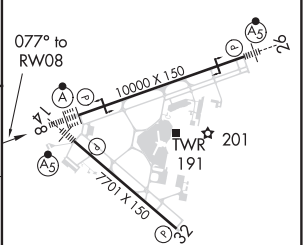

REIL Rwy 32
TDZ/CL Rwys 8, 14, and 26
HIRL Rwys 8-26 and 14-32

JACKSONVILLE, FLORIDA

AL-5570 (FAA)

18312

RNAV (RNP) Y RWY 14

JACKSONVILLE INTL (JAX)

APP CRS	Rwy ldg	7701
137°	TDZE	27
	Apt Elev	29

For uncompensated Baro-VNAV systems, procedure NA below -5°C (23°F) or above 54°C (130°F). GPS required. For inoperative MALSR, increase RNP 0.30 all Cats visibility to 1⅛ mile.

MALSR

MISSED APPROACH: Climb to 500 then climbing left turn to 2000 direct YEJWO and hold.

D-ATIS	JACKSONVILLE APP CON	JACKSONVILLE TOWER	GND CON	CLNC DEL
125.85	119.0 269.9	118.3 317.7	121.9 348.6	119.5 290.275

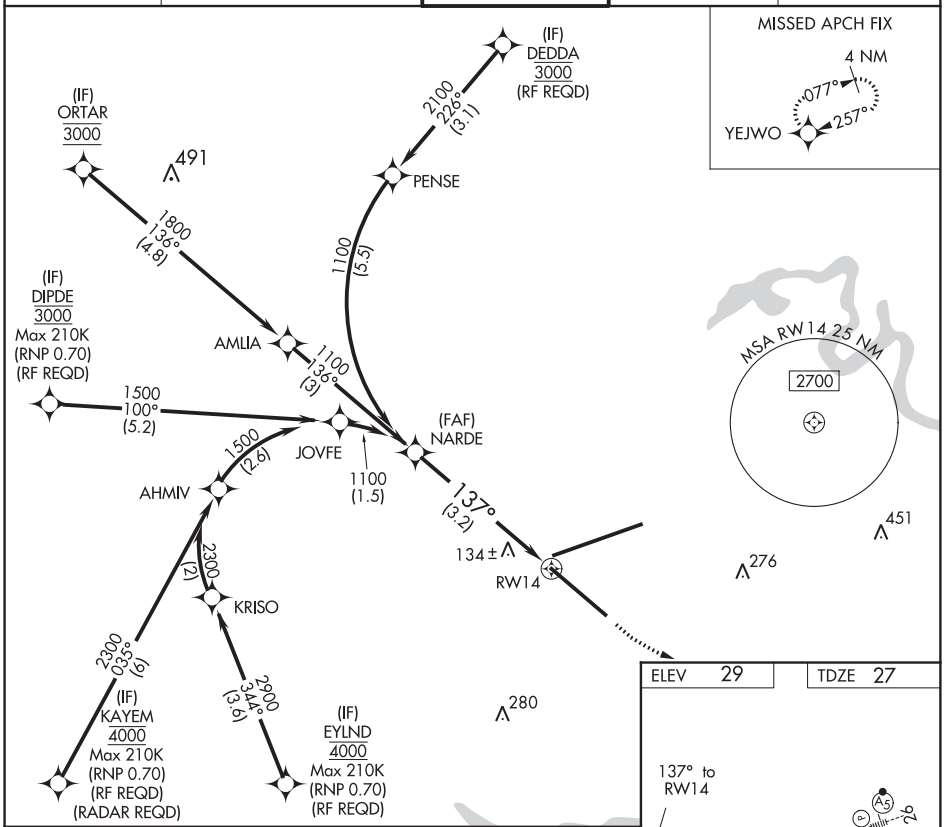

SE-3, 10 SEP 2020 to 05 NOV 2020

SE-3, 10 SEP 2020 to 05 NOV 2020

VGSI and RNAV glidepath not coincident (VGSI Angle 3.00/TCH 70).

500	2000	YEJWO

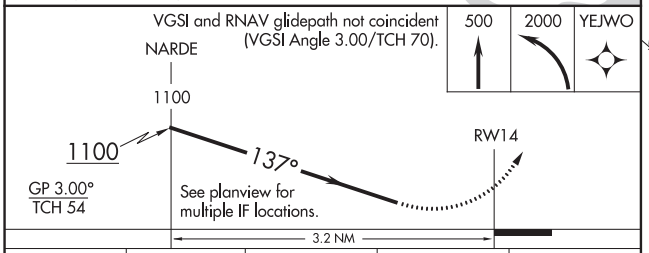

CATEGORY	A	B	C	D
RNP 0.30 DA	389-1	362 (400-1)		

AUTHORIZATION REQUIRED

ELEV 29 TDZE 27

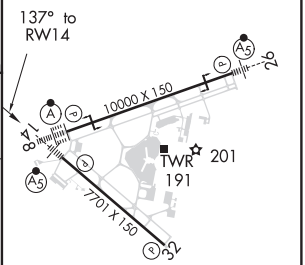

REIL Rwy 32
TDZ/CL Rwys 8, 14, and 26
HIRL Rwys 8-26 and 14-32

APP CRS	Rwy ldg	10000
257°	TDZE	27
	Apt Elev	29

RNAV (RNP) Y RWY 26

JACKSONVILLE INTL (JAX)

For uncompensated Baro-VNAV systems, procedure NA below -5°C (23°F) or above 54°C (130°F). GPS required. For inoperative MALSR, increase RNP 0.30 all Cats visibility to 1¼ mile.

MALSR

MISSED APPROACH: Climb to 2000 on track 257° to UDAQI and hold.

D-ATIS	JACKSONVILLE APP CON	JACKSONVILLE TOWER	GND CON	CLNC DEL
125.85	119.0 269.9	118.3 317.7	121.9 348.6	119.5 290.275

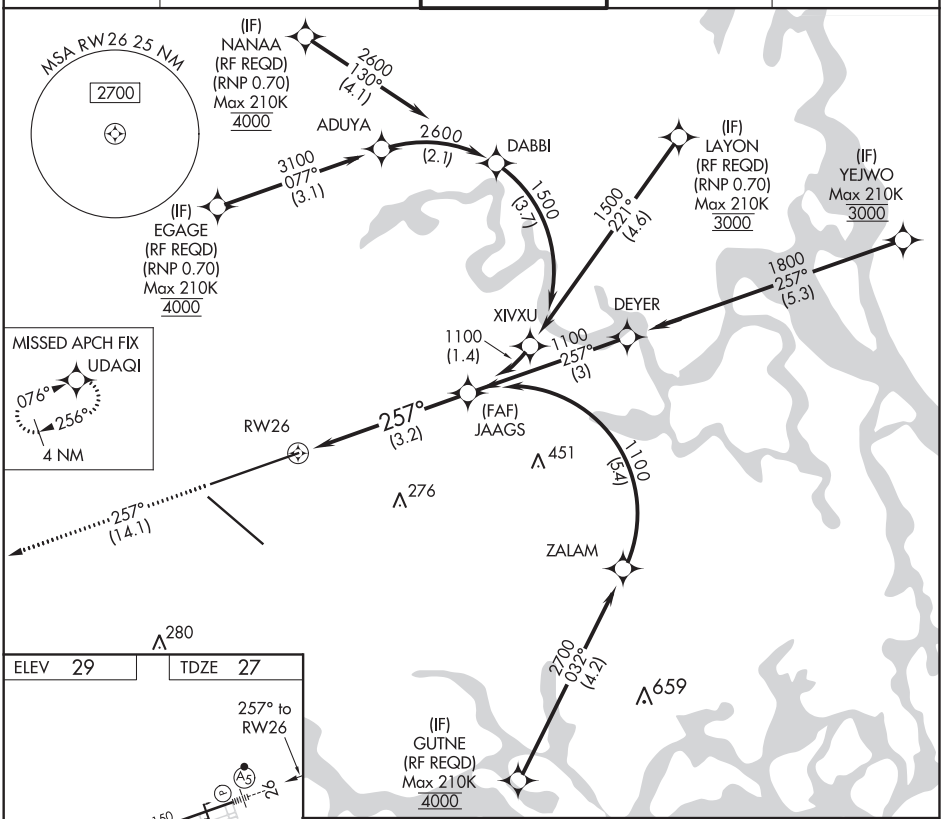

ELEV 29	TDZE 27

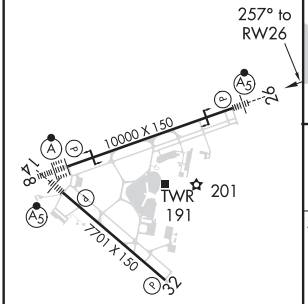

REIL Rwy 32
TDZ/CL Rwys 8, 14, and 26
HIRL Rwys 8-26 and 14-32

2000	UDAQI	VGSI and RNAV glidepath not coincident (VGSI Angle 3.00/TCH 70).
tr 257°		

See planview for multiple IF locations.

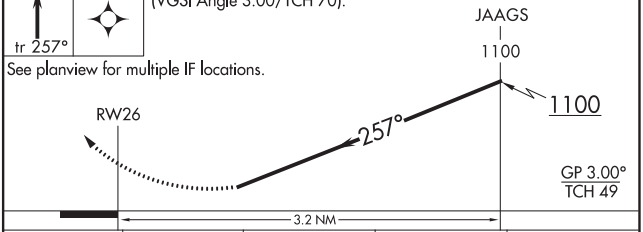

CATEGORY	A	B	C	D
RNP 0.30 DA	400/40 373 (400-¾)			

AUTHORIZATION REQUIRED

SE-3, 10 SEP 2020 to 05 NOV 2020

SE-3, 10 SEP 2020 to 05 NOV 2020

JACKSONVILLE, FLORIDA | AL-5570 (FAA) | 19199

APP CRS	Rwy ldg	7701
317°	TDZE	24
	Apt Elev	29

RNAV (RNP) Y RWY 32
JACKSONVILLE INTL (JAX)

For uncompensated Baro-VNAV systems, procedure NA below -5°C (23°F) or above 54°C (130°F). GPS required.

MISSED APPROACH: Climb to 2000 on track 317° to OSBAJ and hold.

D-ATIS	JACKSONVILLE APP CON	JACKSONVILLE TOWER	GND CON	CLNC DEL
125.85	119.0 269.9	118.3 317.7	121.9 348.6	119.5 290.275

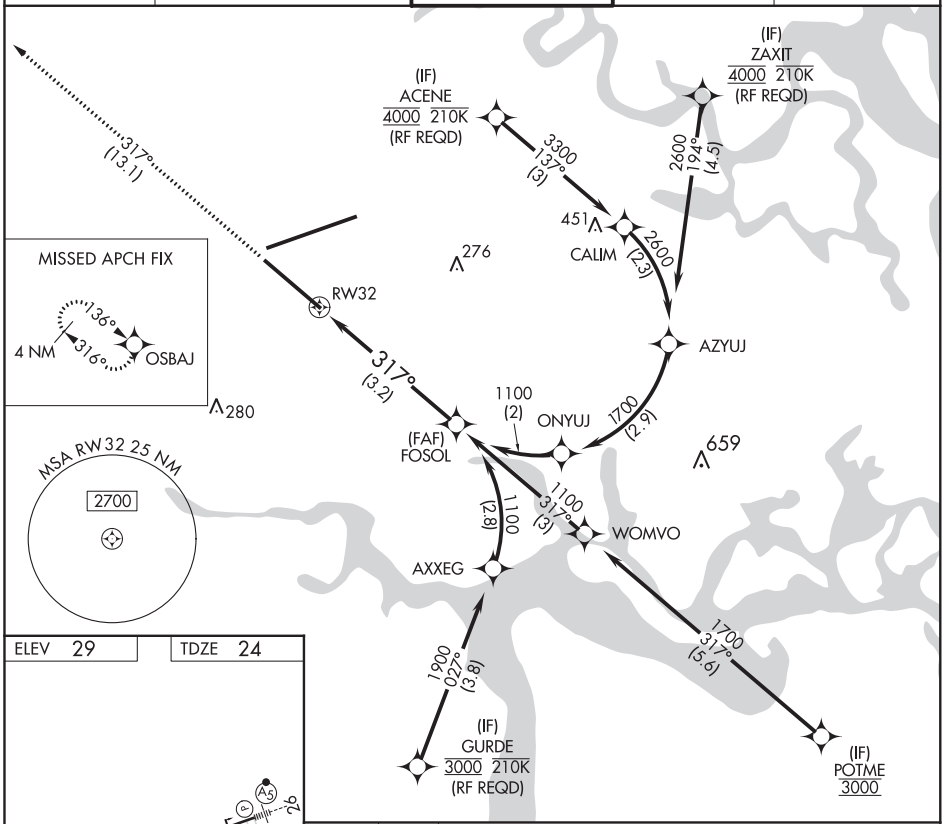

SE-3, 10 SEP 2020 to 05 NOV 2020

SE-3, 10 SEP 2020 to 05 NOV 2020

ELEV 29	TDZE 24

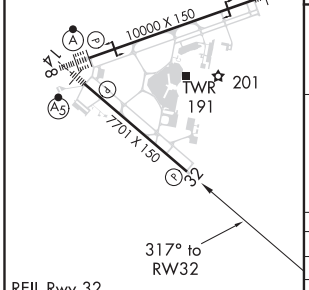

REIL Rwy 32
TDZ/CL Rwys 8, 14, and 26
HIRL Rwys 8-26 and 14-32

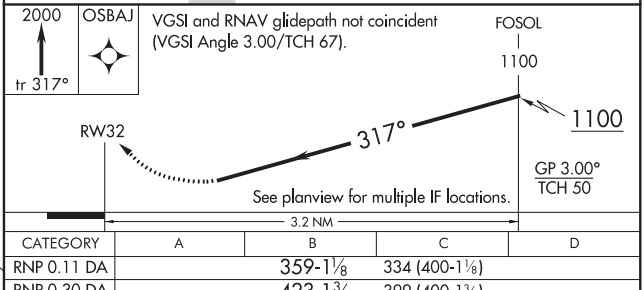

CATEGORY	A	B	C	D
RNP 0.11 DA	359-1⅛		334 (400-1⅛)	
RNP 0.30 DA	423-1⅜		399 (400-1⅜)	

AUTHORIZATION REQUIRED

WAAS CH 50526 W08A	APP CRS 076°	Rwy ldg 10000 TDZE 29 Apt Elev 29

RNAV (GPS) Z RWY 8
JACKSONVILLE INTL (JAX)

For uncompensated Baro-VNAV systems, procedure NA below -5°C (23°F) or above 54°C (130°F). DME/DME RNP-0.3 NA.

ALSF-2

MISSED APPROACH: Climb to 2000 direct YEJWO and hold.

D-ATIS	JACKSONVILLE APP CON	JACKSONVILLE TOWER	GND CON	CLNC DEL
125.85	119.0 269.9	118.3 317.7	121.9 348.6	119.5 290.275

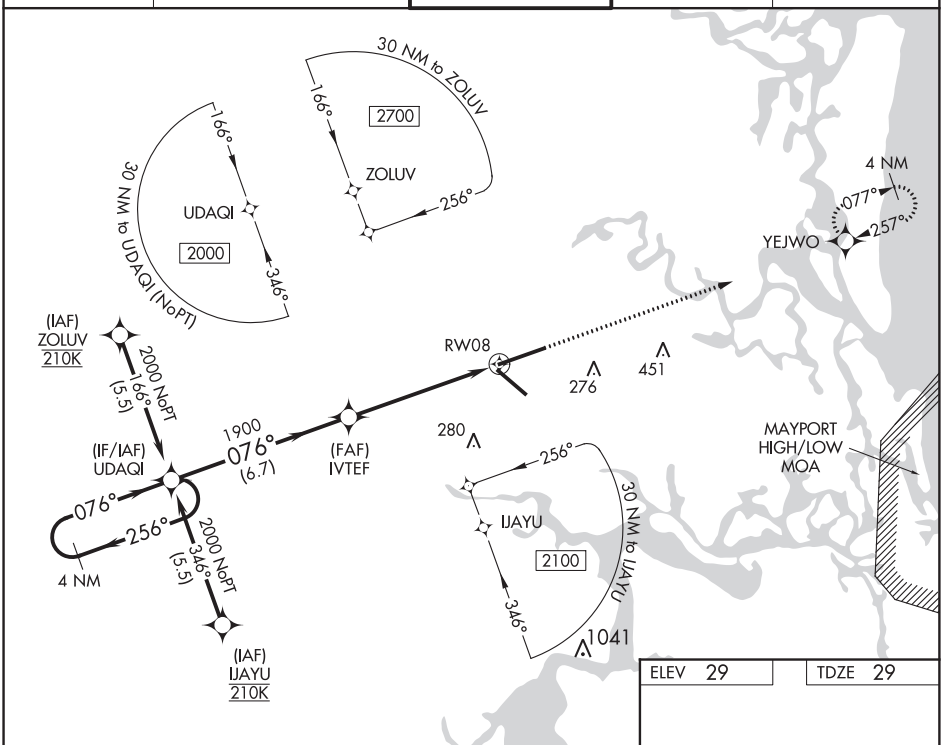

ELEV 29	TDZE 29

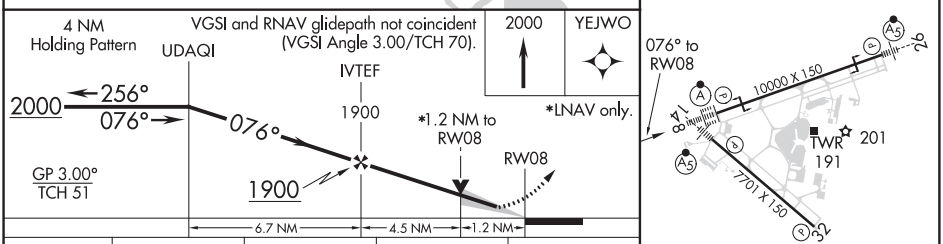

CATEGORY	A	B	C	D
LPV DA	229/18 200 (200-½)			
LNAV/VNAV DA	363/32 334 (400-⅝)			
LNAV MDA	480/24 451 (500-½)		480/45 451 (500-⅞)	
CIRCLING	520-1 491 (500-1)		520-1½ 491 (500-1½)	640-2 611 (700-2)

REIL Rwy 32
TDZ/CL Rwys 8, 14, and 26
HIRL Rwys 8-26 and 14-32

SE-3, 10 SEP 2020 to 05 NOV 2020

SE-3, 10 SEP 2020 to 05 NOV 2020

JACKSONVILLE, FLORIDA

AL-5570 (FAA)

18312

RNAV (GPS) Z RWY 14

JACKSONVILLE INTL (JAX)

WAAS CH 70626 W14A	APP CRS 136°	Rwy ldg 7701 TDZE 27 Apt Elev 29

For uncompensated Baro-VNAV systems, LNAV/VNAV NA below -5°C (23°F) or above 54°C (130°F). For inoperative MALSR, increase LNAV/VNAV all Cats visibility to 1⅛ miles and increase LNAV Cats A/B to 1 mile. DME/DME RNP-0.3 NA. Helicopter visibility reduction below ¾ SM NA.

MALSR

MISSED APPROACH: Climb to 500 then climbing left turn to 2000 direct YEJWO and hold.

D-ATIS	JACKSONVILLE APP CON	JACKSONVILLE TOWER	GND CON	CLNC DEL
125.85	119.0 269.9	118.3 317.7	121.9 348.6	119.5 290.275

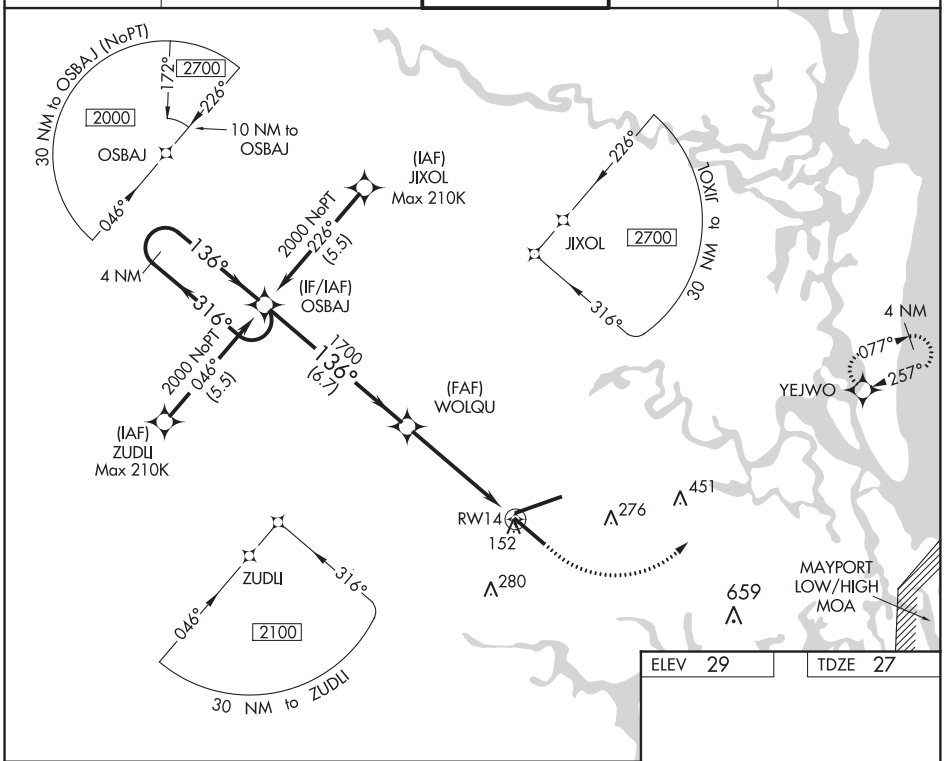

SE-3, 10 SEP 2020 to 05 NOV 2020

SE-3, 10 SEP 2020 to 05 NOV 2020

ELEV 29 | TDZE 27

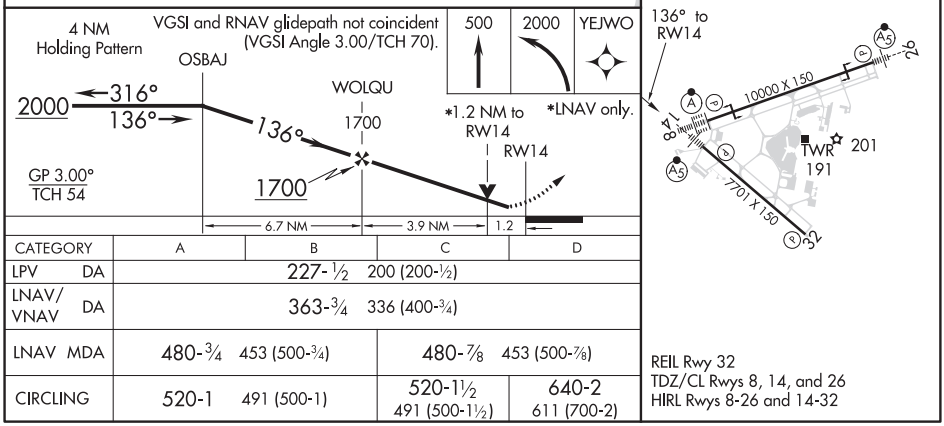

CATEGORY	A	B	C	D
LPV DA	227-½ 200 (200-½)			
LNAV/VNAV DA	363-¾ 336 (400-¾)			
LNAV MDA	480-¾ 453 (500-¾)		480-⅞ 453 (500-⅞)	
CIRCLING	520-1 491 (500-1)		520-1½ 491 (500-1½)	640-2 611 (700-2)

REIL Rwy 32
TDZ/CL Rwys 8, 14, and 26
HIRL Rwys 8-26 and 14-32

WAAS CH 97626 W26A	APP CRS 257°	Rwy ldg 10000 TDZE 27 Apt Elev 29

RNAV (GPS) Z RWY 26
JACKSONVILLE INTL (JAX)

For uncompensated Baro-VNAV systems, LNAV/VNAV NA below -5°C (23°F) or above 54°C (130°F). For inoperative MALSR, increase LNAV/VNAV all Cats visibility to RVR 4500 and increase LNAV Cats C/D visibility to RVR 5500. DME/DME RNP-0.3 NA.

MALSR

MISSED APPROACH: Climb to 2000 direct UDAQI and hold.

D-ATIS	JACKSONVILLE APP CON	JACKSONVILLE TOWER	GND CON	CLNC DEL
125.85	119.0 269.9	118.3 317.7	121.9 348.6	119.5 290.275

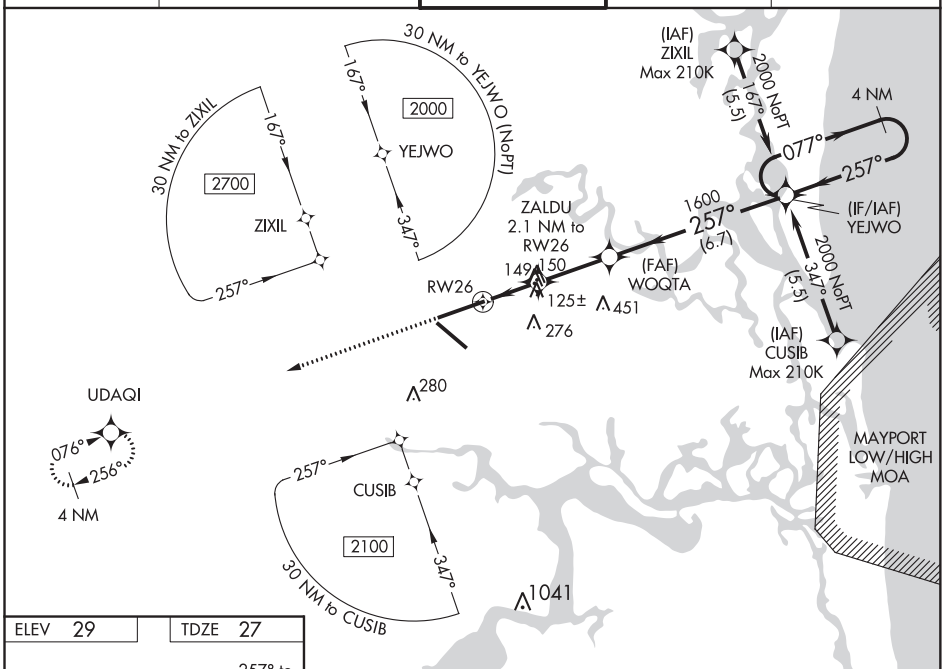

SE-3, 10 SEP 2020 to 05 NOV 2020

SE-3, 10 SEP 2020 to 05 NOV 2020

ELEV 29 TDZE 27

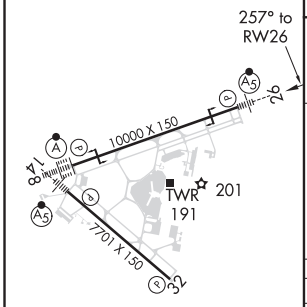

REIL Rwy 32
TDZ/CL Rwys 8, 14, and 26
HIRL Rwys 8-26 and 14-32

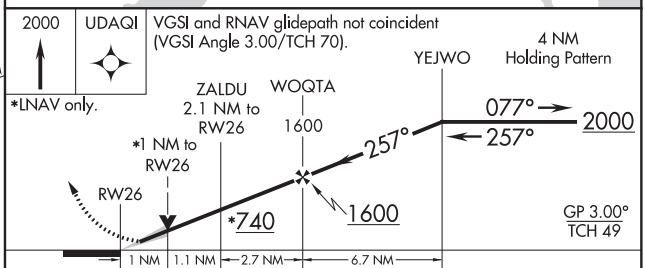

CATEGORY	A	B	C	D
LPV DA	227/18 200 (200-½)			
LNAV/VNAV DA	297/24 270 (300-½)			
LNAV MDA	400/24 373 (400-½)		400/35 373 (400-⅝)	
CIRCLING	520-1 491 (500-1)		520-1½ 491 (500-1½)	640-2 611 (700-2)

JACKSONVILLE, FLORIDA | AL-5570 (FAA) | 18312

WAAS CH 40199 W32A	APP CRS 317°	Rwy ldg 7701 TDZE 24 Apt Elev 29

RNAV (GPS) Z RWY 32
JACKSONVILLE INTL (JAX)

For uncompensated Baro-VNAV systems, procedure NA below -5°C (23°F) or above 54°C (130°F). DME/DME RNP-0.3 NA. Helicopter visibility reduction below ¾ SM NA.

MISSED APPROACH: Climb to 2000 direct OSBAJ and hold.

D-ATIS	JACKSONVILLE APP CON	JACKSONVILLE TOWER	GND CON	CLNC DEL
125.85	119.0 269.9	118.3 317.7	121.9 348.6	119.5 290.275

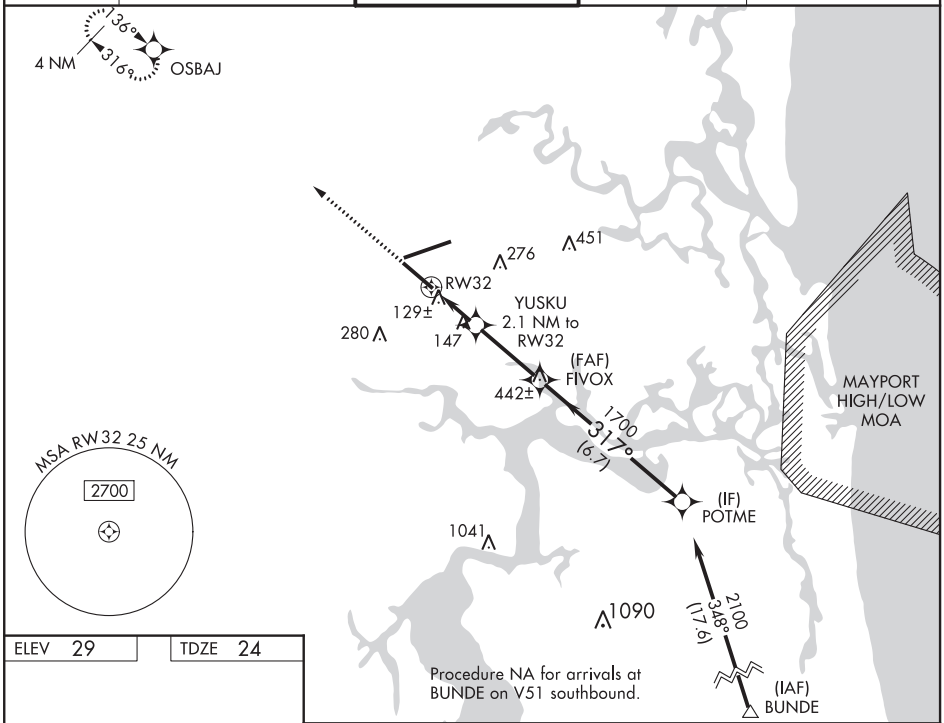

ELEV 29 | TDZE 24

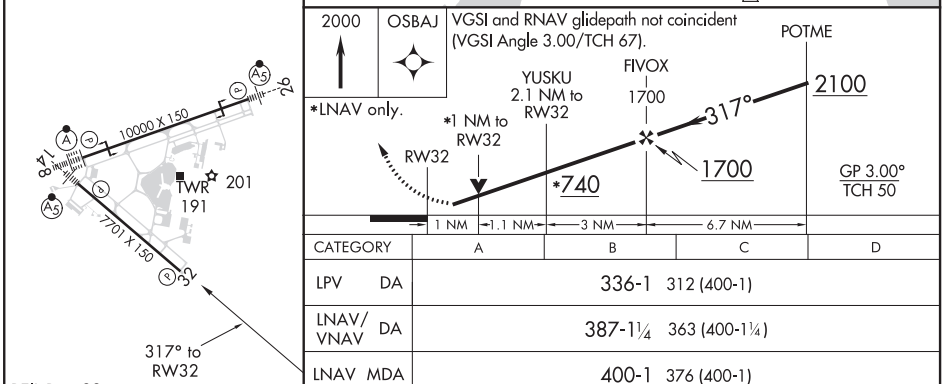

CATEGORY	A	B	C	D
LPV DA	336-1 312 (400-1)			
LNAV/VNAV DA	387-1¼ 363 (400-1¼)			
LNAV MDA	400-1 376 (400-1)			
CIRCLING	520-1 491 (500-1)		520-1½ 491 (500-1½)	640-2 611 (700-2)

REIL Rwy 32
TDZ/CL Rwys 8, 14, and 26
HIRL Rwys 8-26 and 14-32

SE-3, 10 SEP 2020 to 05 NOV 2020

SE-3, 10 SEP 2020 to 05 NOV 2020

VORTAC CRG	APP CRS	Rwy ldg	7701
114.5	316°	TDZE	24
Chan 92		Apt Elev	29

VOR/DME RWY 32
JACKSONVILLE INTL (JAX)

Helicopter visibility reduction by below ¾ mile NA.
Cat E procedure turn NA.

MISSED APPROACH: Climb to 1000 then climbing left turn to 3000 on heading 250° and on CRG VORTAC R-290 to MONIA/CRG 29.2 DME and hold.

D-ATIS	JACKSONVILLE APP CON	JACKSONVILLE TOWER	GND CON	CLNC DEL
125.85	119.0 269.9	118.3 317.7	121.9 348.6	119.5 290.275

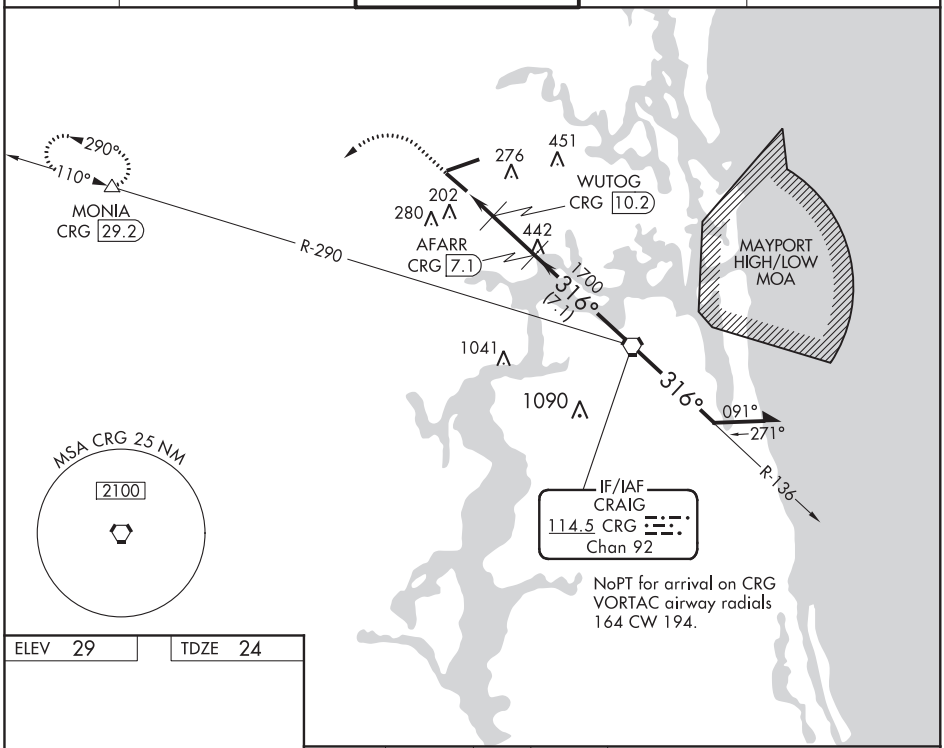

ELEV 29	TDZE 24

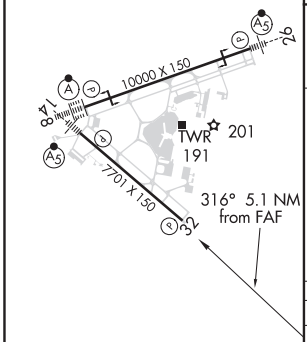

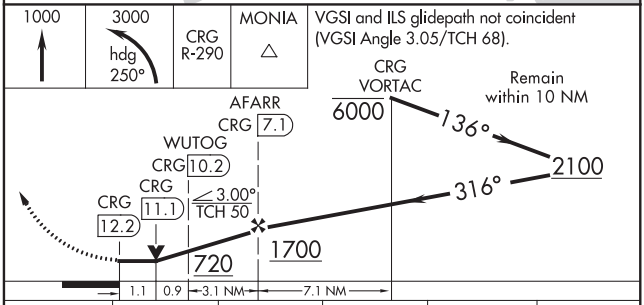

CATEGORY	A	B	C	D	E
S-32	460-1 436 (500-1)		460-1¼ 436 (500-1¼)		
CIRCLING	520-1 491 (500-1)		520-1½ 491 (500-1½)	640-2 611 (700-2)	760-2½ 731 (800-2½)

REIL Rwy 32
TDZ/CL Rwys 8, 14, and 26
HIRL Rwys 8-26 and 14-32

SE-3, 10 SEP 2020 to 05 NOV 2020

SE-3, 10 SEP 2020 to 05 NOV 2020

20198

AIRPORT DIAGRAM

AL-5570 (FAA)

JACKSONVILLE INTL (JAX)
JACKSONVILLE, FLORIDA

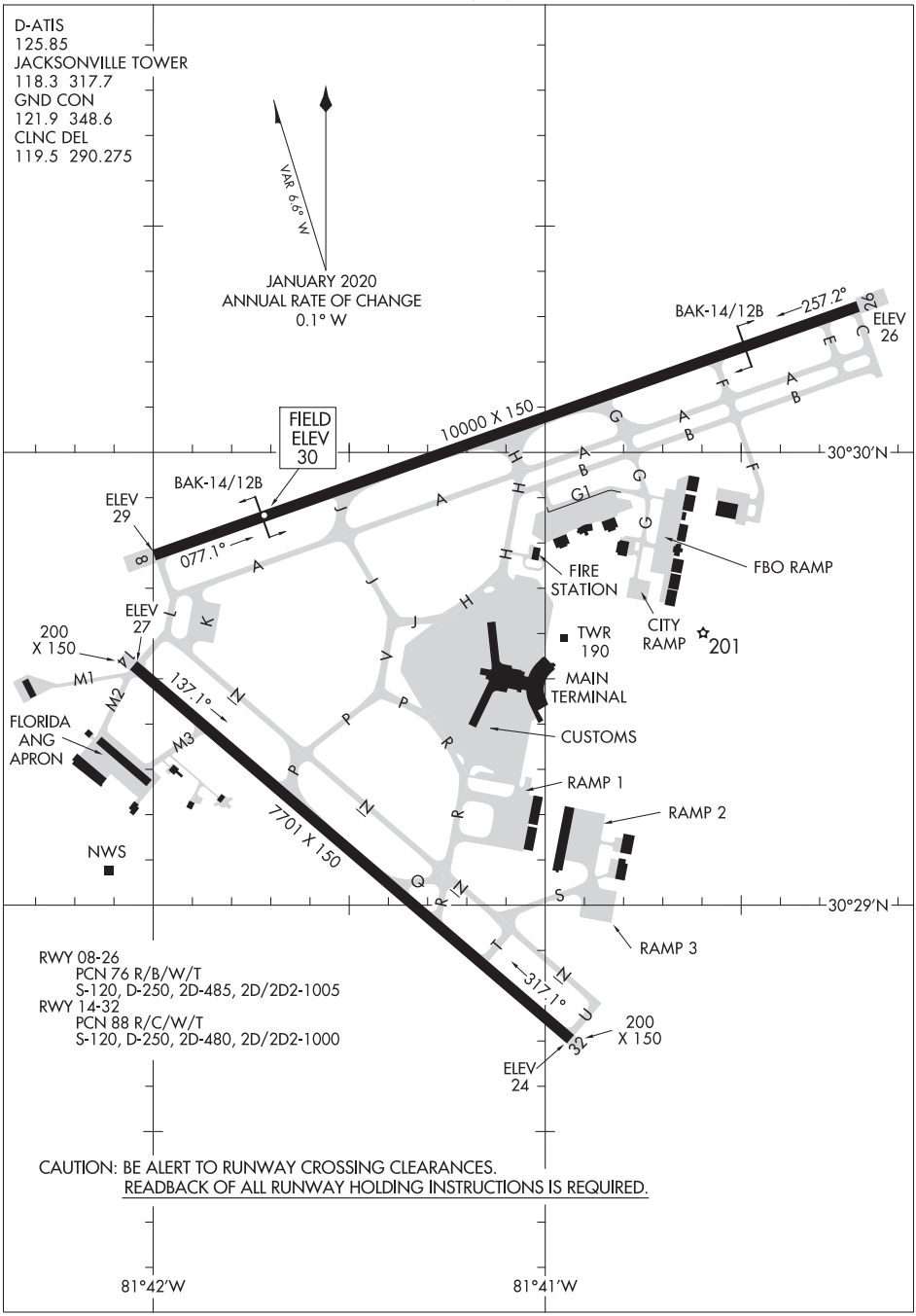

SE-3, 10 SEP 2020 to 05 NOV 2020

SE-3, 10 SEP 2020 to 05 NOV 2020

AIRPORT DIAGRAM
20198
JACKSONVILLE, FLORIDA
JACKSONVILLE INTL (JAX)

ARNEY TWO DEPARTURE (RNAV)

TOP ALTITUDE: 3000

NOTE: RNAV 1.
NOTE: Turbojets only.
NOTE: DME/DME/IRU or GPS Required.
NOTE: RADAR Required.
NOTE: If unable to accept climb rate, advise ATC on initial contact.

D-ATIS 125.85
CLNC DEL 119.5 290.275
GND CON 121.9 348.6
JACKSONVILLE TOWER 118.3 317.7
JACKSONVILLE DEP CON 127.0 292.15

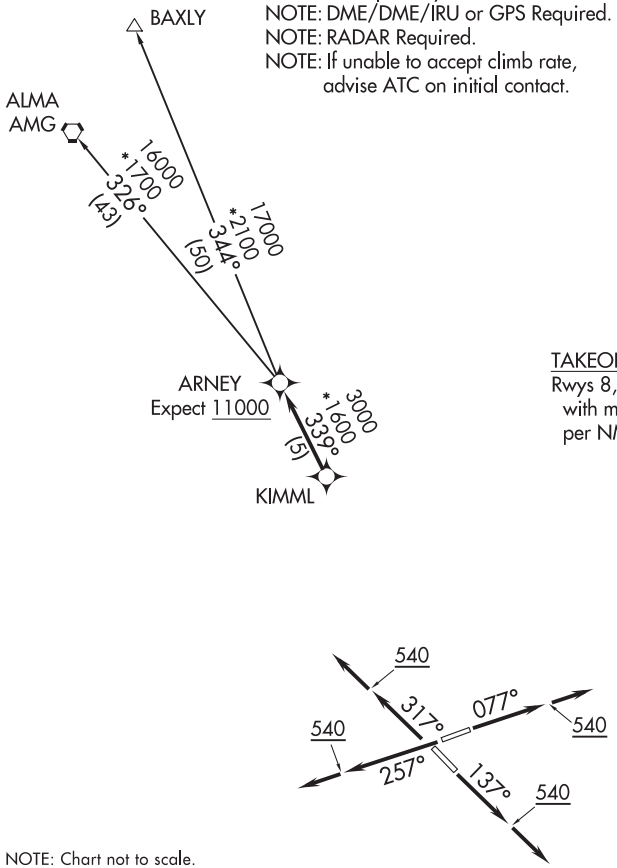

TAKEOFF MINIMUMS:
Rwys 8, 14, 26, 32: Standard with minimum climb of 500′ per NM to 540.

NOTE: Chart not to scale.

DEPARTURE ROUTE DESCRIPTION

TAKEOFF RUNWAY 8: Climb heading 077° to 540, then climb to assigned altitude on heading 077° or as assigned by ATC, thence . . . .
TAKEOFF RUNWAY 14: Climb heading 137° to 540, then climb to assigned altitude on heading 137° or as assigned by ATC, thence . . . .
TAKEOFF RUNWAY 26: Climb heading 257° to 540, then climb to assigned altitude on heading 257° or as assigned by ATC, thence . . . .
TAKEOFF RUNWAY 32: Climb heading 317° to 540, then climb to assigned altitude on heading 317° or as assigned by ATC, thence . . . .

. . . . expect radar vectors to KIMML, then on track 339° to ARNEY. Maintain 3000 or as assigned by ATC, expect clearance to filed altitude within ten (10) minutes after departure.

ALMA TRANSITION (ARNEY2.AMG):
BAXLY TRANSITION (ARNEY2.BAXLY):

(CROSB2.CROSB) 20030 AL-5570 (FAA)

CROSB TWO DEPARTURE (RNAV)

JACKSONVILLE INTL (JAX)
JACKSONVILLE, FLORIDA

TOP ALTITUDE: 3000

D-ATIS 125.85
CLNC DEL
119.5 290.275
GND CON
121.9 348.6
JACKSONVILLE TOWER
118.3 317.7
JACKSONVILLE DEP CON
127.0 292.15

TAKEOFF MINIMUMS:
Rwys 8, 14, 26, 32: Standard with minimum climb of 500' per NM to 540.

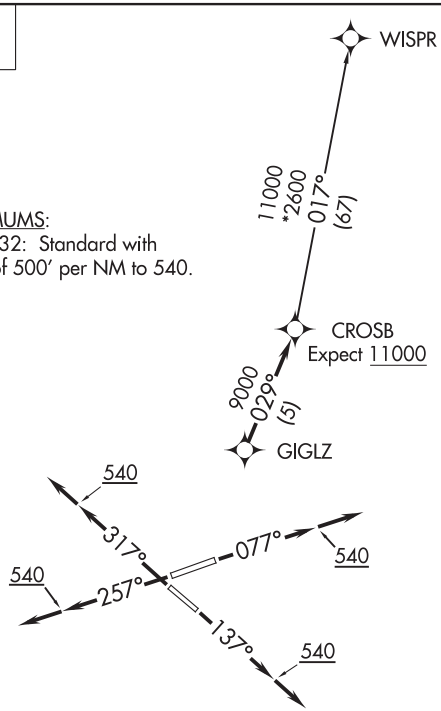

NOTE: RNAV 1.
NOTE: Turbojets only.
NOTE: DME/DME/IRU or GPS required.
NOTE: RADAR required.
NOTE: If unable to accept climb rate, advise ATC on initial contact.

NOTE: Chart not to scale.

DEPARTURE ROUTE DESCRIPTION

TAKEOFF RUNWAY 8: Climb heading 077° to 540, then climb to assigned altitude on heading 077° or as assigned by ATC, Thence. . . .
TAKEOFF RUNWAY 14: Climb heading 137° to 540, then climb to assigned altitude on heading 137° or as assigned by ATC, Thence. . . .
TAKEOFF RUNWAY 26: Climb heading 257° to 540, then climb to assigned altitude on heading 257° or as assigned by ATC, Thence. . . .
TAKEOFF RUNWAY 32: Climb heading 317° to 540, then climb to assigned altitude on heading 317° or as assigned by ATC, Thence. . . .

. . . .expect radar vectors to GIGLZ, then on track 029° to CROSB. Maintain 3000 or as assigned by ATC, expect clearance to filed altitude within ten (10) minutes after departure.

WISPR TRANSITION (CROSB2.WISPR):

EXBOX TWO DEPARTURE (RNAV)

TOP ALTITUDE: 3000

D-ATIS 125.85
CLNC DEL
119.5 290.275
GND CON
121.9 348.6
JACKSONVILLE TOWER
118.3 317.7
JACKSONVILLE DEP CON
124.9 308.4

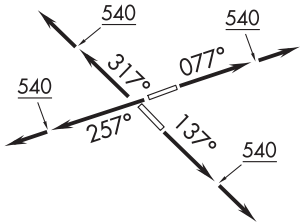

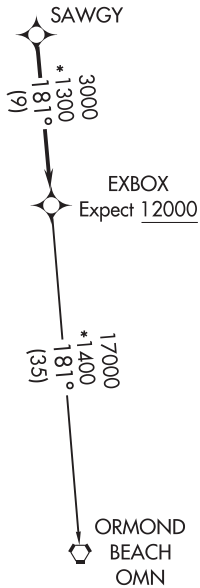

TAKEOFF MINIMUMS:
Rwys 8, 14, 26, 32: Standard with minimum climb of 500′ per NM to 540.

NOTE: RNAV 1.
NOTE: Turbojets only.
NOTE: DME/DME/IRU or GPS Required.
NOTE: RADAR Required.
NOTE: If unable to accept climb rate, advise ATC on initial contact.

NOTE: Chart not to scale.

DEPARTURE ROUTE DESCRIPTION

TAKEOFF RUNWAY 8: Climb heading 077° to 540, then climb to assigned altitude on heading 077° or as assigned by ATC, thence . . . .
TAKEOFF RUNWAY 14: Climb heading 137° to 540, then climb to assigned altitude on heading 137° or as assigned by ATC, thence . . . .
TAKEOFF RUNWAY 26: Climb heading 257° to 540, then climb to assigned altitude on heading 257° or as assigned by ATC, thence . . . .
TAKEOFF RUNWAY 32: Climb heading 317° to 540, then climb to assigned altitude on heading 317° or as assigned by ATC, thence . . . .

. . . . expect radar vectors to SAWGY, then on track 181° to EXBOX. Maintain 3000 or as assigned by ATC, expect clearance to filed altitude within ten (10) minutes after departure.

ORMOND BEACH TRANSITION (EXBOX2.OMN):

SE-3, 10 SEP 2020 to 05 NOV 2020

(JAX7.JAX) 20254 AL-5570 (FAA)

JACKSONVILLE SEVEN DEPARTURE

JACKSONVILLE INTL (JAX)
JACKSONVILLE, FLORIDA

TOP ALTITUDE: 3000

D-ATIS
125.85
CLNC DEL
119.5 290.275
GND CON
121.9 348.6
JACKSONVILLE TOWER
118.3 317.7
JACKSONVILLE DEP CON
127.0 292.15

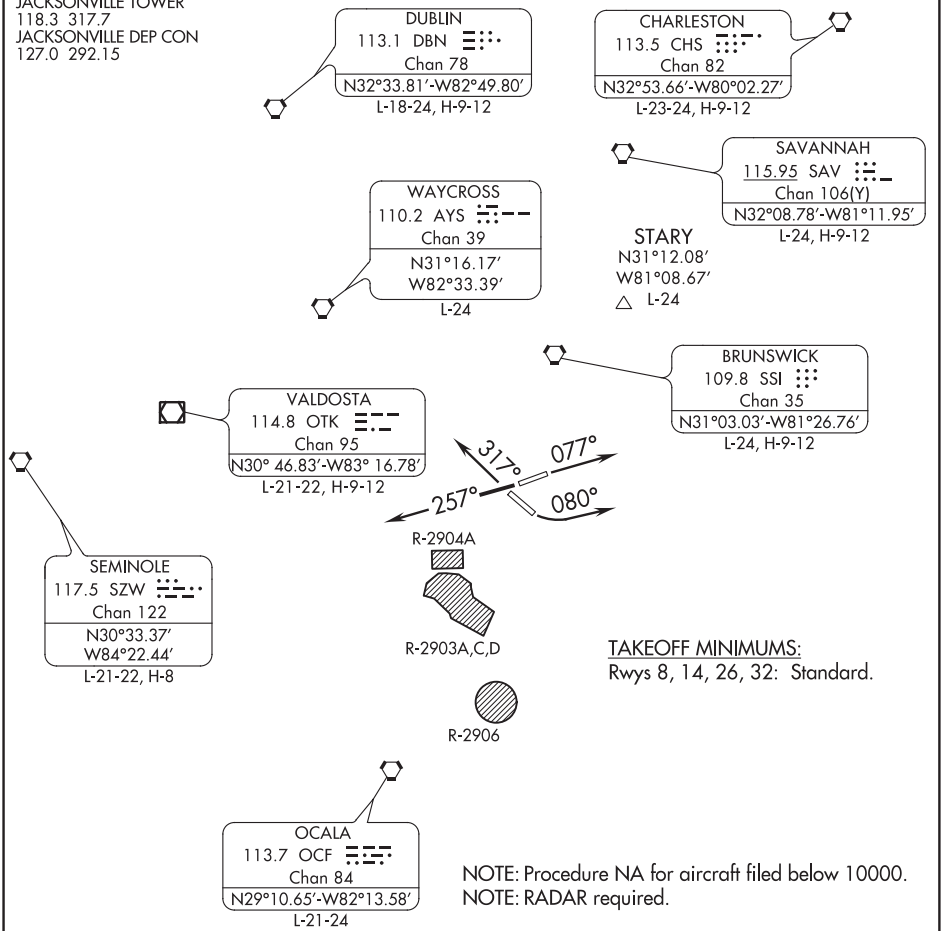

TAKEOFF MINIMUMS:
Rwys 8, 14, 26, 32: Standard.

NOTE: Procedure NA for aircraft filed below 10000.
NOTE: RADAR required.

NOTE: Chart not to scale.

DEPARTURE ROUTE DESCRIPTION

TAKEOFF RUNWAY 8: Climb on heading 077°, thence. . . .
TAKEOFF RUNWAY 14: Climbing left turn heading 080°, thence. . . .
TAKEOFF RUNWAY 26: Climb on heading 257°, thence. . . .
TAKEOFF RUNWAY 32: Climb on heading 317°, thence. . . .

. . . .on RADAR vectors to appropriate route. Maintain 3000 or assigned altitude, expect clearance to requested altitude ten minutes after departure.

JETIN TWO DEPARTURE (RNAV)

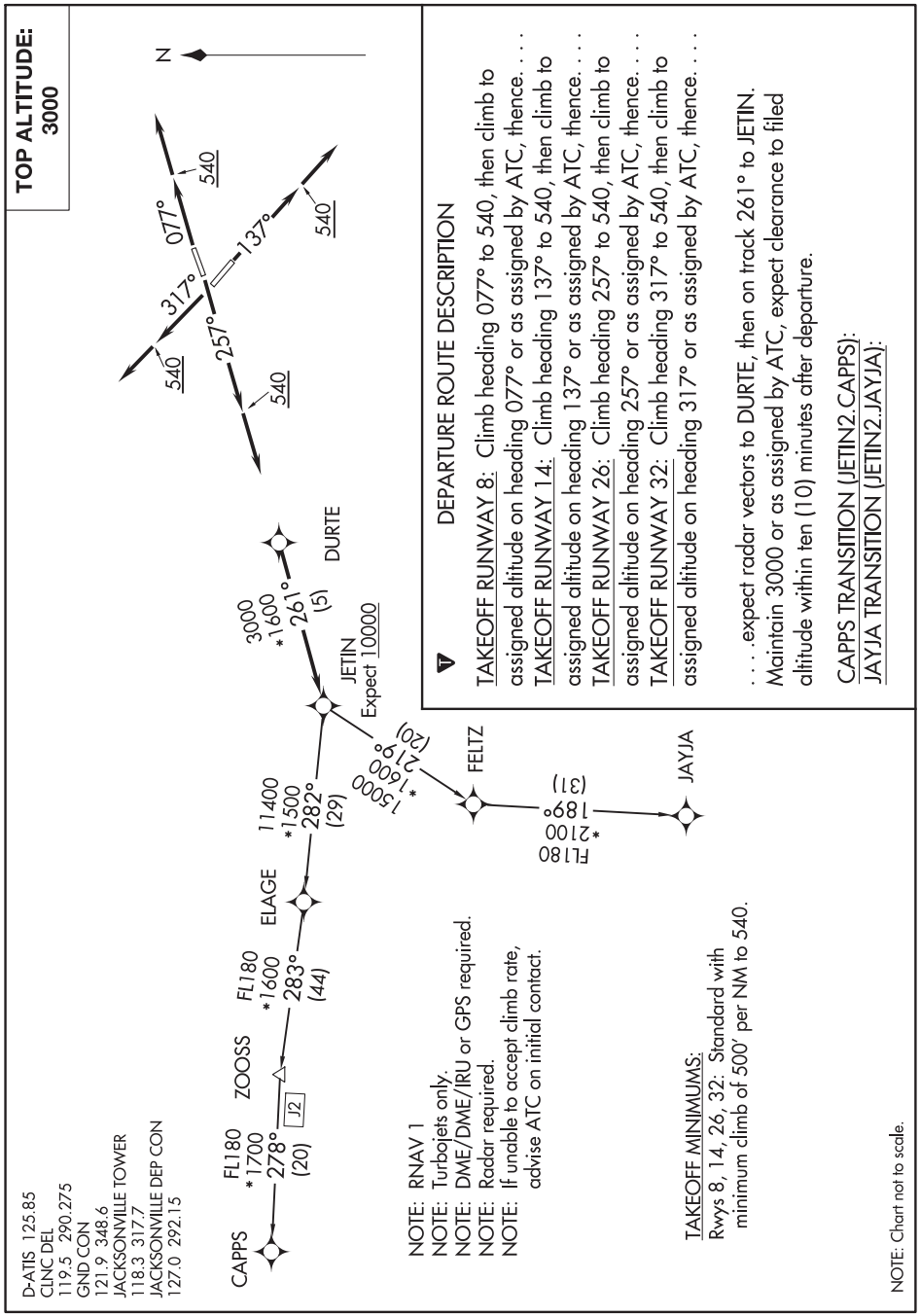

(SAWGY2.OMN) 20086 AL-5570 (FAA)

SAWGY TWO DEPARTURE

JACKSONVILLE INTL (JAX)
JACKSONVILLE, FLORIDA

TOP ALTITUDE: 3000

D-ATIS 125.85
CLNC DEL
119.5 290.275
GND CON
121.9 348.6
JACKSONVILLE TOWER
118.3 317.7
JACKSONVILLE DEP CON
124.9 308.4

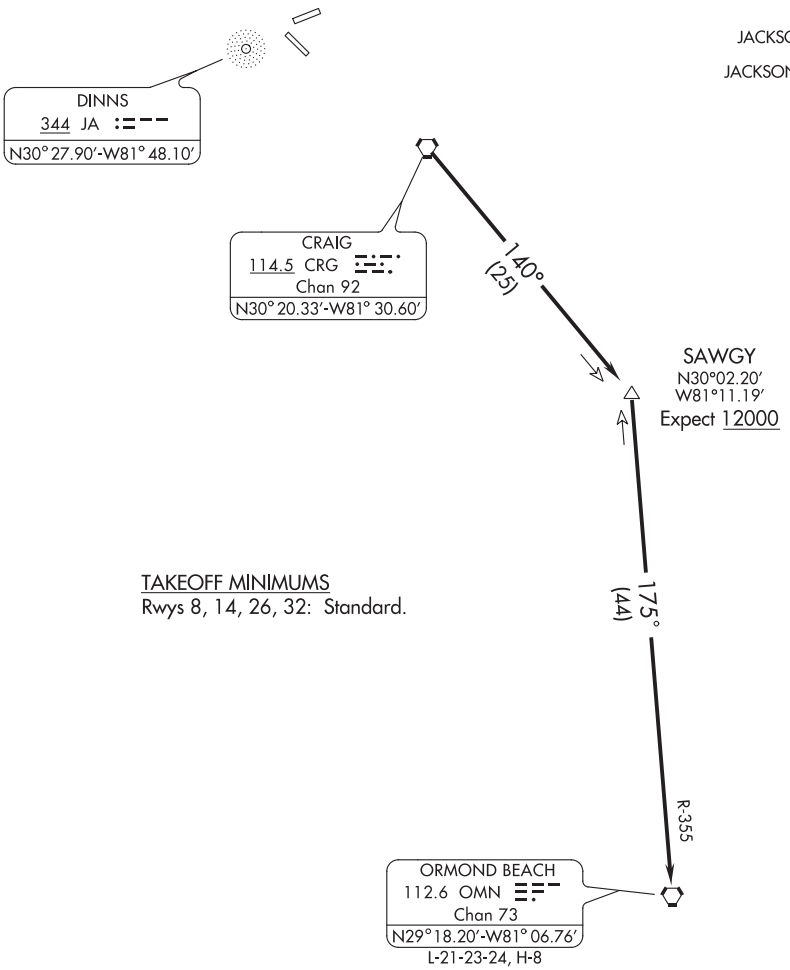

TAKEOFF MINIMUMS
Rwys 8, 14, 26, 32: Standard.

NOTE: Chart not to scale.

T

DEPARTURE ROUTE DESCRIPTION

TAKE-OFF ALL RUNWAYS: Climb on assigned heading for radar vectors to join CRG R-140 to SAWGY INT, then via OMN R-355 to OMN VORTAC, maintain 3000, expect clearance to requested altitude/flight level 10 minutes after departure.

SE-3, 10 SEP 2020 to 05 NOV 2020

SAWGY TWO DEPARTURE
(SAWGY2.OMN) 08JAN15
JACKSONVILLE, FLORIDA
JACKSONVILLE INTL (JAX)

JACKSONVILLE, FLORIDA

RNAV (RNP) Y RWY 10

APCH CRS 096°	Rwy ldg 8006	TDZE 21	Arpt Elev 23

AL-209 (USN) JACKSONVILLE NAS (TOWERS FLD) (KNIP)

* When ALS inop increase CAT ABCD vis to 1 mile.

ALSF-1 (A1)

MISSED APPROACH: Climb to 600 then climbing right turn to 2000 direct MADEN and hold.

ATIS	APP CON/DEP CON	TOWER	GND CON	CLNC DEL	ASR/PAR
124.35 290.425	127.775 377.075	125.15 (CTAF) 340.2	128.6 336.4	134.775 353.675	

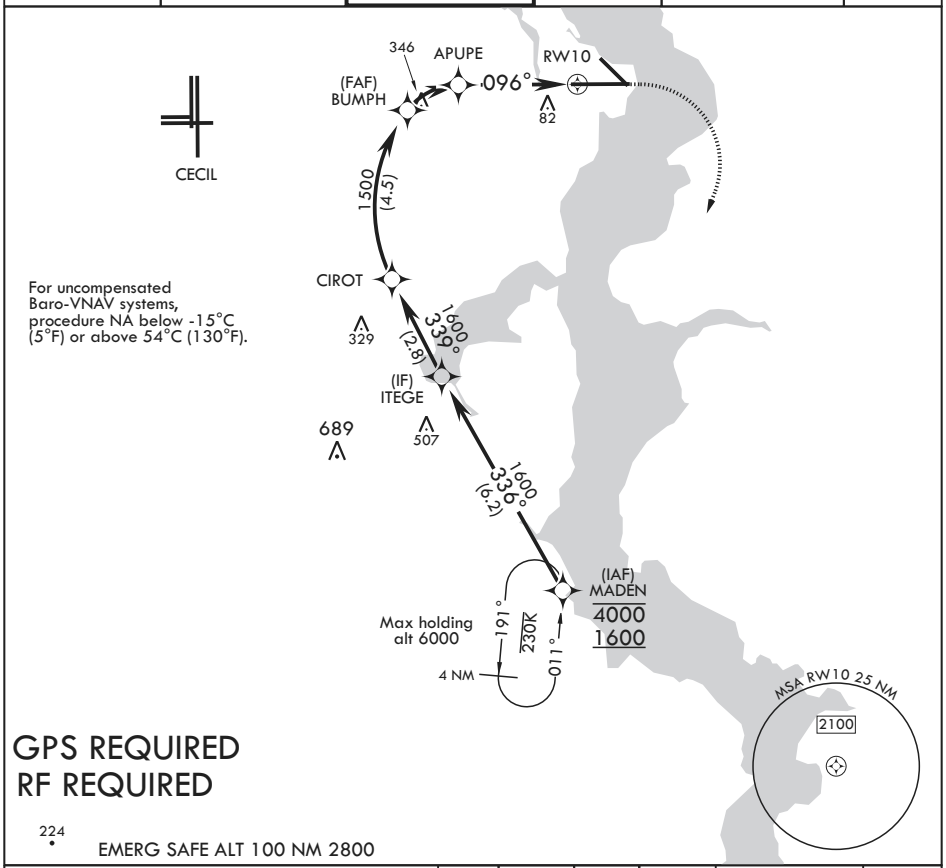

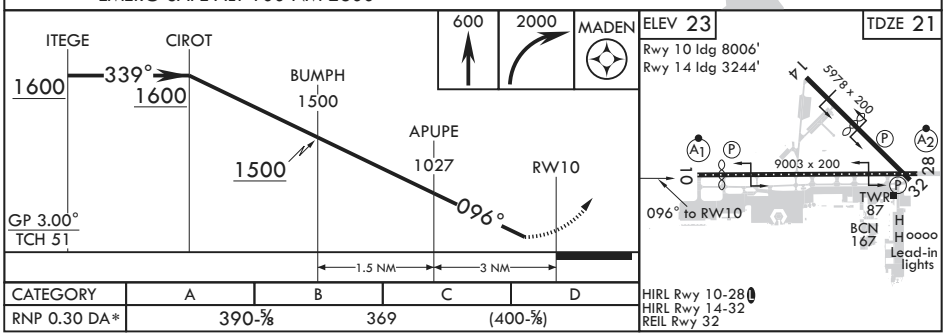

CATEGORY	A	B	C	D
RNP 0.30 DA*	390-⅝	369	(400-⅝)	

JACKSONVILLE, FLORIDA 30°14'N - 81°41'W JACKSONVILLE NAS (TOWERS FLD) (KNIP)

Orig 10OCT19

RNAV (RNP) Y RWY 10

SE-3, 10 SEP 2020 to 05 NOV 2020

19283

JACKSONVILLE, FLORIDA

RNAV (RNP) Y RWY 28

APCH CRS	Rwy ldg	9003
276°	TDZE	13
	Arpt Elev	23

AL-209 (USN)

JACKSONVILLE NAS (TOWERS FLD) (KNIP)

* When ALS inop increase CAT ABCD vis to 7/8 mile.

SALS (A2)

MISSED APPROACH: Climb to 600 then climbing left turn to 2000 direct ITEGE, track 156° to MADEN and hold.

ATIS	APP CON/DEP CON	TOWER	GND CON	CLNC DEL	ASR/PAR
124.35 290.425	127.775 377.075	125.15 (CTAF) 340.2	128.6 336.4	134.775 353.675	

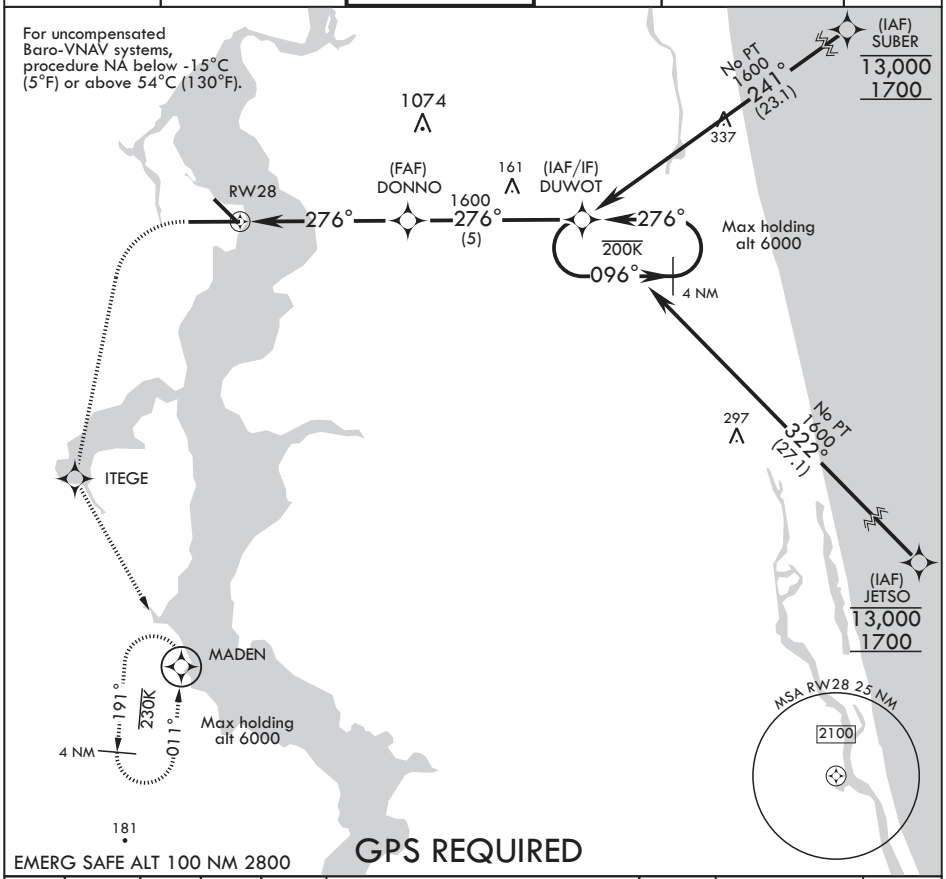

600	2000	ITEGE	tr 156°	MADEN

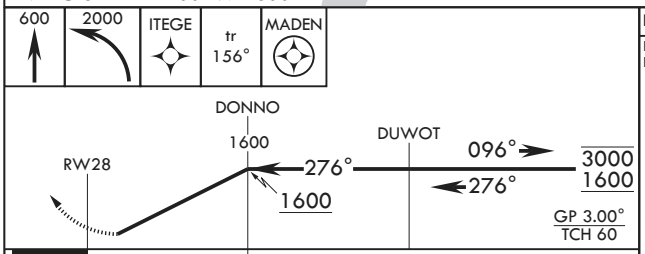

CATEGORY	A	B	C	D
RNP 0.30 DA*	310-¾	297	(300-¾)	

ELEV 23 | TDZE 13

Rwy 10 ldg 8006'
Rwy 14 ldg 3244'

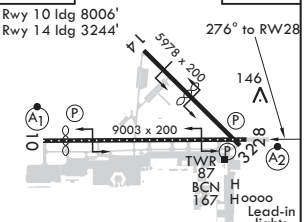

HIRL Rwy 10-28
HIRL Rwy 14-32
REIL Rwy 32

JACKSONVILLE, FLORIDA

30°14'N - 81°41'W

JACKSONVILLE NAS (TOWERS FLD) (KNIP)

Orig 10OCT19

RNAV (RNP) Y RWY 28

SE-3, 10 SEP 2020 to 05 NOV 2020

JACKSONVILLE, FLORIDA

RNAV (GPS) Z RWY 10

WAAS CH 42020 W10A	APCH CRS 096°	Rwy ldg 8006 TDZE 21 Arpt Elev 23

AL-209 (USN)

JACKSONVILLE NAS (TOWERS FLD) (KNIP)

* When ALS inop increase CAT ABCD vis to 3/4 mile.
** When ALS inop, increase CAT ABCD vis to 1 mile.
*** When ALS inop increase CAT AB vis to 1 1/8 miles.

ALSF-1

MISSED APPROACH: Climb to 600 then climbing right turn to 2000 direct MADEN and hold.

ATIS	APP CON/DEP CON	TOWER	GND CON	CLNC DEL	ASR/PAR
124.35 290.425	127.775 377.075	125.15 (CTAF) 340.2	128.6 336.4	134.775 (L) 353.675	

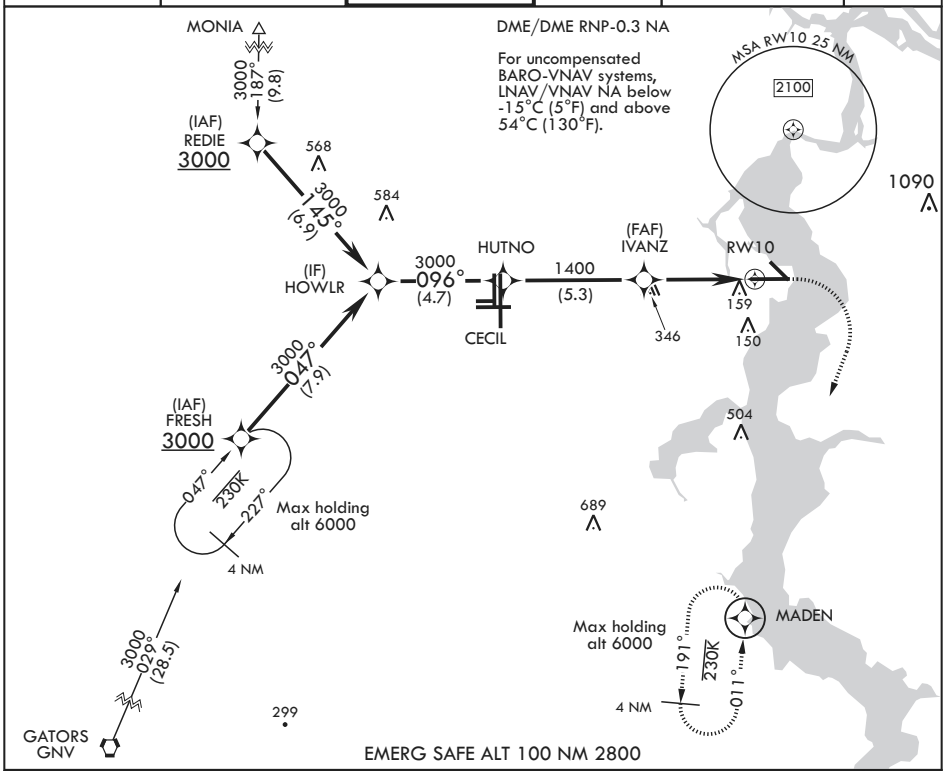

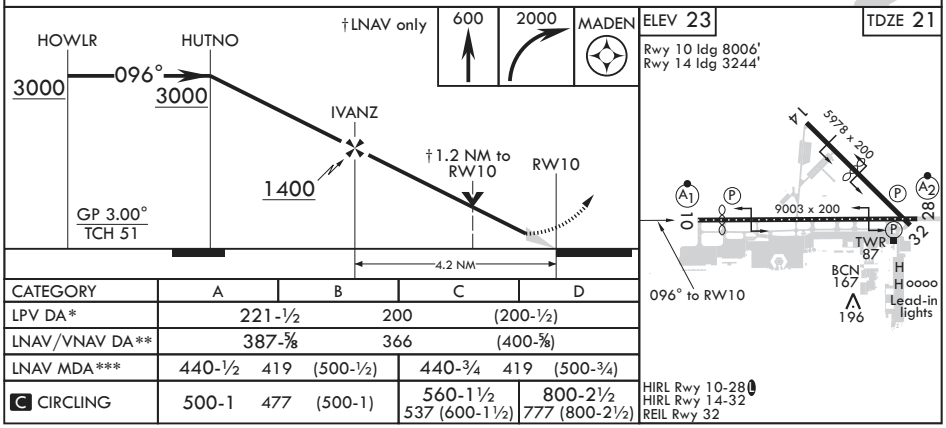

CATEGORY	A	B	C	D
LPV DA*	221-½ 200 (200-½)			
LNAV/VNAV DA**	387-⅝ 366 (400-⅝)			
LNAV MDA***	440-½ 419 (500-½)		440-¾ 419 (500-¾)	
C CIRCLING	500-1 477 (500-1)		560-1½ 537 (600-1½)	800-2½ 777 (800-2½)

JACKSONVILLE, FLORIDA

Orig 10OCT19

30°14'N - 81°41'W

JACKSONVILLE NAS (TOWERS FLD) (KNIP)

RNAV (GPS) Z RWY 10

SE-3, 10 SEP 2020 to 05 NOV 2020

SE-3, 10 SEP 2020 to 05 NOV 2020

19283

JACKSONVILLE, FLORIDA

RNAV (GPS) Z RWY 28

WAAS CH **46924** **W28A**	APCH CRS **276°**	Rwy ldg **9003** TDZE **13** Arpt Elev **23**

AL-209 (USN)

JACKSONVILLE NAS (TOWERS FLD) (KNIP)

* When ALS inop, increase CAT ABCD to 7/8 mile.
** When ALS inop, increase CAT AB vis to 1 mile, CAT CD vis to 1 1/8 miles.

SALS A2

MISSED APPROACH: Climb to 600 then climbing left turn to 2000 direct ITEGE, track 156° to MADEN and hold.

ATIS	APP CON/DEP CON	TOWER	GND CON	CLNC DEL	ASR/PAR
124.35 290.425	**127.775 377.075**	**125.15** (CTAF) **340.2**	**128.6 336.4**	**134.775 353.675**	

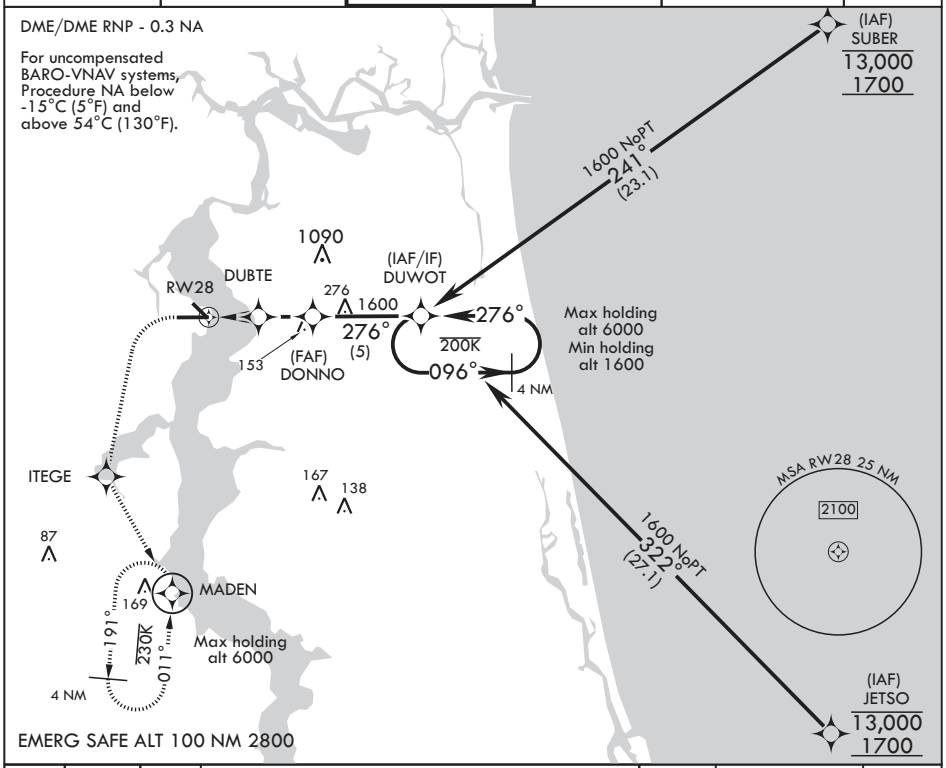

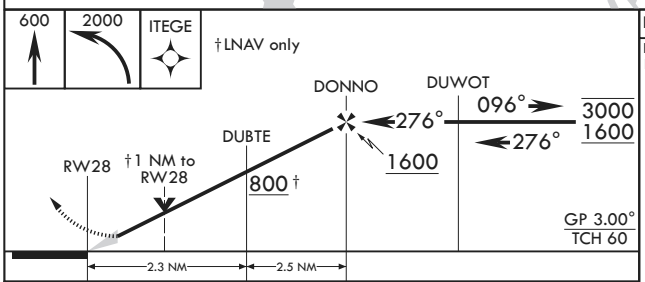

ELEV 23 TDZE 13

Rwy 10 ldg 8006'
Rwy 14 ldg 3244'

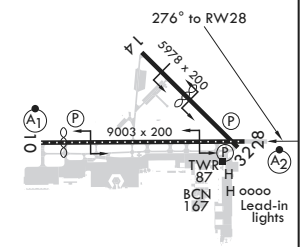

CATEGORY	A	B	C	D
LPV DA	213-¾ 200 (200-¾)			
LNAV/VNAV DA*	280-¾ 267 (300-¾)	291-¾ 278 (300-¾)	299-¾ 286 (300-¾)	310-¾ 297 (300-¾)
LNAV MDA**	400-¾ 387 (400-¾)		420-⅞ 387 (400-⅞)	
C CIRCLING	500-1 477 (500-1)		560-1½ 537 (600-1½)	800-2½ 777 (800-2½)

HIRL Rwy 10-28
HIRL Rwy 14-32
REIL Rwy 32

JACKSONVILLE, FLORIDA

TACAN RWY 10

TACAN NIP Chan 19	APCH CRS 087°	Rwy ldg 8006 TDZE 21 Arpt Elev 23	AL-209 [USN]	JACKSONVILLE NAS (TOWERS FIELD) (KNIP)

* When ALS inop, increase CAT AB vis to 1 mile, CAT CD vis to 1⅛ miles.

ALSF-1 (A1)

MISSED APPROACH: Climb to 2000 direct NIP TACAN and turn right outbound R-191 to MADEN and hold.

ATIS	JACKSONVILLE APP CON	NAVY JACKSONVILLE TOWER	GND CON	CLNC DEL	ASR/PAR
124.35 290.425	127.775 377.075	125.15 (CTAF) 340.2	128.6 336.4	134.775 (L) 353.675	

CAUTION:
1. Intmed seg len 1 NM.
2. Initial apch arc radius 6 NM.

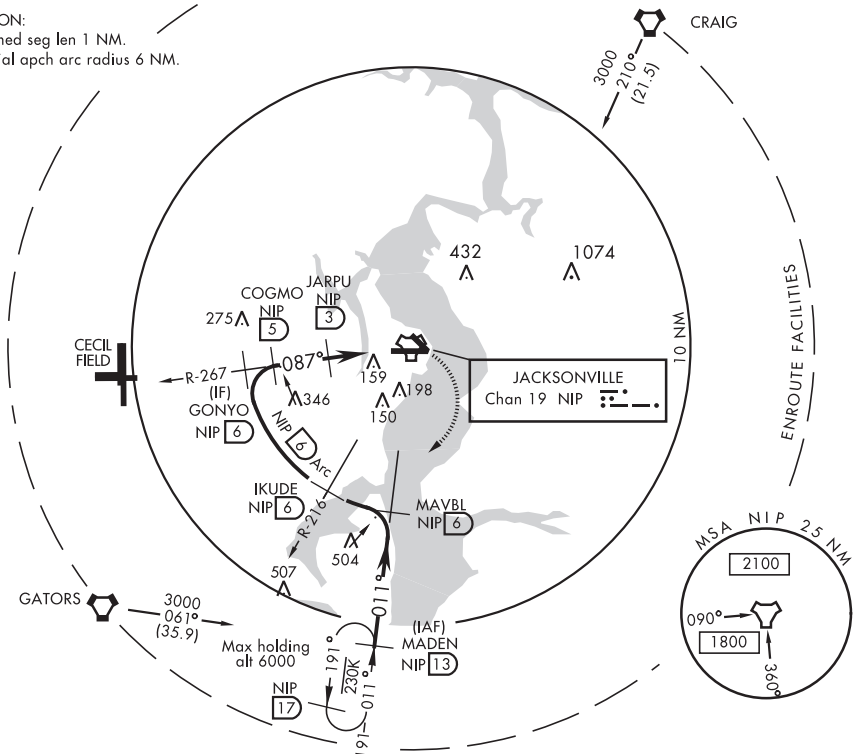

EMERG SAFE ALT 100 NM 2800

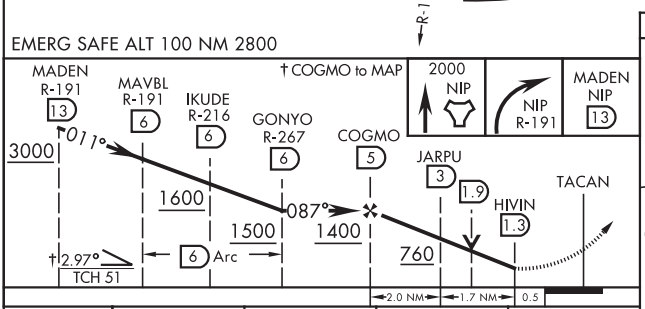

CATEGORY	A	B	C	D
S-10 *	420-½ 399 (400-½)		420-¾ 399 (400-¾)	
CIRCLING	500-1 477 (500-1)		560-1½ 537 (600-1½)	800-2½ 777 (800-2½)

ELEV 23 | TDZE 21

Rwy 10 ldg 8006′
Rwy 14 ldg 3244′

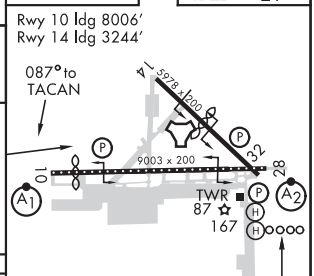

HIRL 10-28 (L), 14-32
REIL Rwy 32

JACKSONVILLE, FLORIDA 30°14′N-81°41′W JACKSONVILLE NAS (TOWERS FIELD) (KNIP)

Amdt 2 10OCT19

TACAN RWY 10

SE-3, 10 SEP 2020 to 05 NOV 2020

19283

JACKSONVILLE, FLORIDA

TACAN RWY 28

TACAN NIP Chan 19	APCH CRS 286°	Rwy ldg 9003 TDZE 13 Arpt Elev 23

AL-209 [USN] JACKSONVILLE NAS (TOWERS FIELD) (KNIP)

T * When ALS inop, increase CAT AB vis to 1 mile, CAT CD vis to 1⅛ miles.

SALSF A2

MISSED APPROACH: Climb to 2000 direct NIP TACAN and turn left outbound R-191 to MADEN and hold.

ATIS	JACKSONVILLE APP CON	NAVY JACKSONVILLE TOWER	GND CON	CLNC DEL	ASR/PAR
124.35 290.425	127.775 377.075	125.15 (CTAF) 340.2	128.6 336.4	134.775 L 353.675	

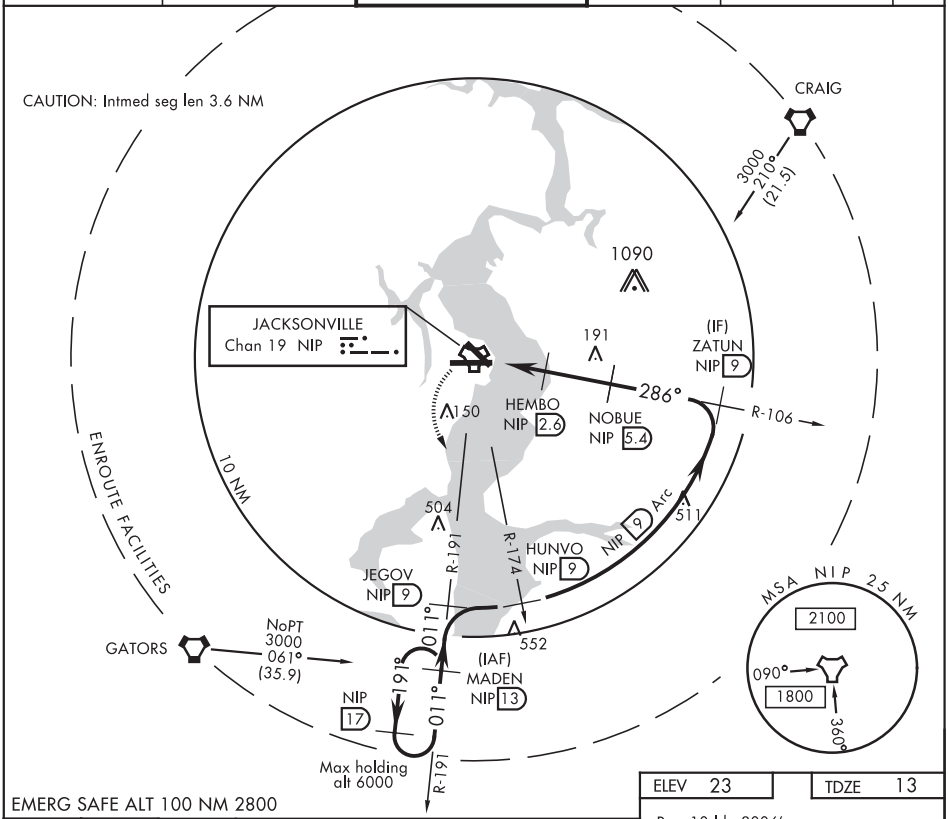

EMERG SAFE ALT 100 NM 2800

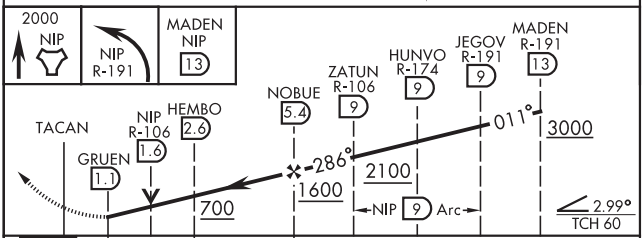

ELEV 23	TDZE 13

Rwy 10 ldg 8006′
Rwy 14 ldg 3244′

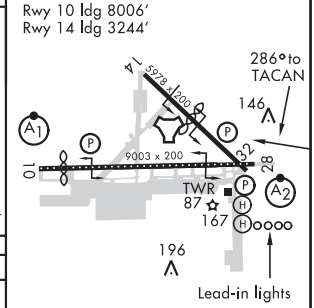

CATEGORY	A	B	C	D
S-28*	400-¾ 387 (400-¾)		400-⅞ 387 (400-⅞)	
C CIRCLING	500-1 477 (500-1)		560-1½ 537 (600-1½)	800-2½ 777 (800-2½)

HIRL 10-28 L, 14-32
REIL Rwy 32

JACKSONVILLE, FLORIDA 30°14′N-81°41′W JACKSONVILLE NAS (TOWERS FIELD) (KNIP)

Amdt 2 10OCT19

TACAN RWY 28

SE-3, 10 SEP 2020 to 05 NOV 2020

SE-3, 10 SEP 2020 to 05 NOV 2020

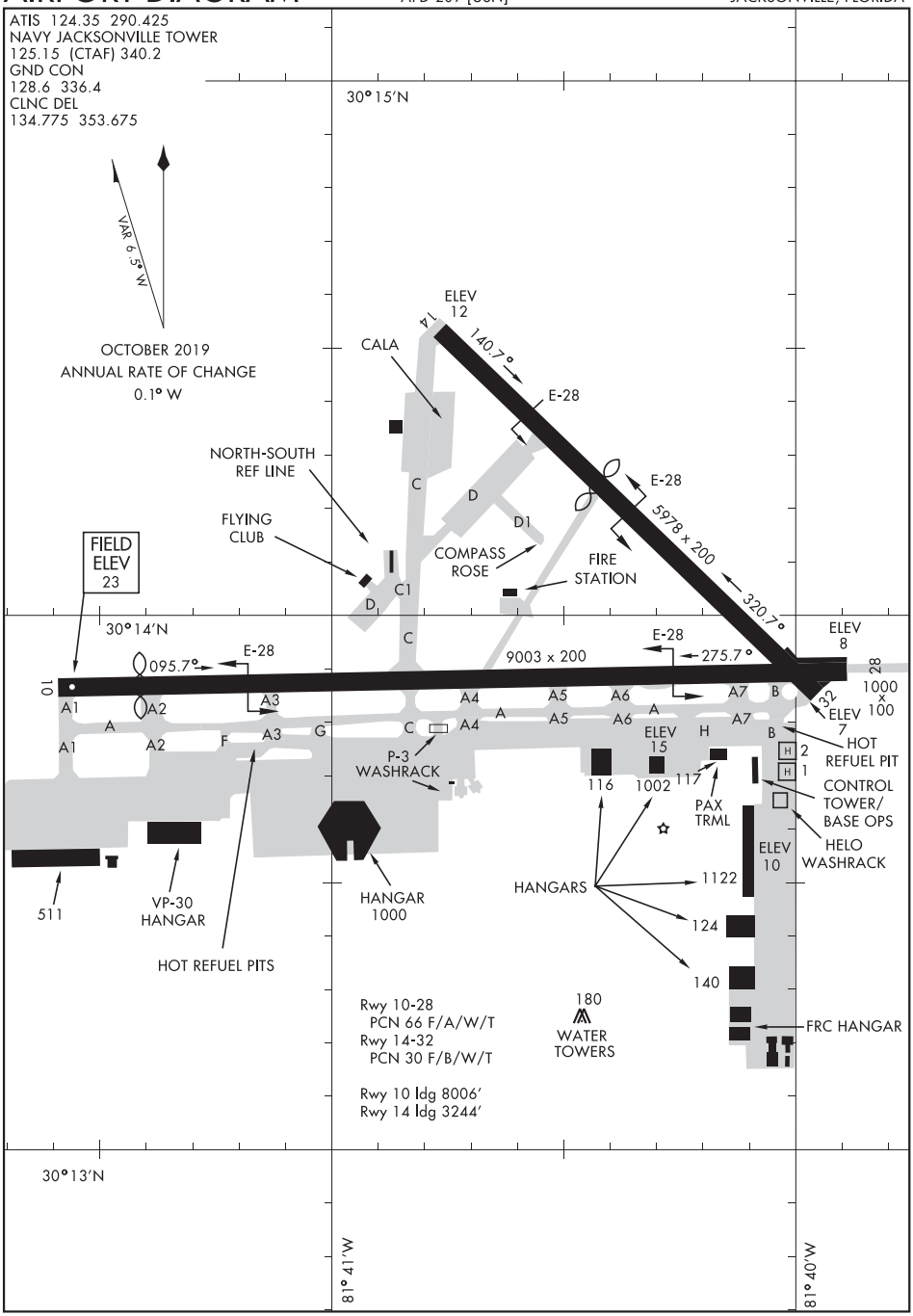

SE-3, 10 SEP 2020 to 05 NOV 2020

SE-3, 10 SEP 2020 to 05 NOV 2020

KEY WEST, FLORIDA

AL-606 (FAA)

19115

RNAV (GPS) RWY 9

KEY WEST INTL (EYW)

WAAS CH 40405 W09A	APP CRS 093°	Rwy ldg 4801 TDZE 3 Apt Elev 3

T A W ASR — For uncompensated Baro-VNAV systems, LNAV/VNAV NA below -15°C (5°F) or above 48°C (118°F). DME/DME RNP-0.3 NA. Visibility reduction by helicopters NA. If local altimeter setting not received, use Key West NAS/ Boca Chica Fld altimeter setting.

MISSED APPROACH: Climb to 3000 direct BURPY and via 077° track to GUCEL and hold.

ATIS	NAVY KEY WEST APP CON ★	KEY WEST TOWER ★	GND CON	CLNC DEL	UNICOM
119.675	124.025 313.7	118.2 (CTAF) L 257.8	121.9	121.9	122.95

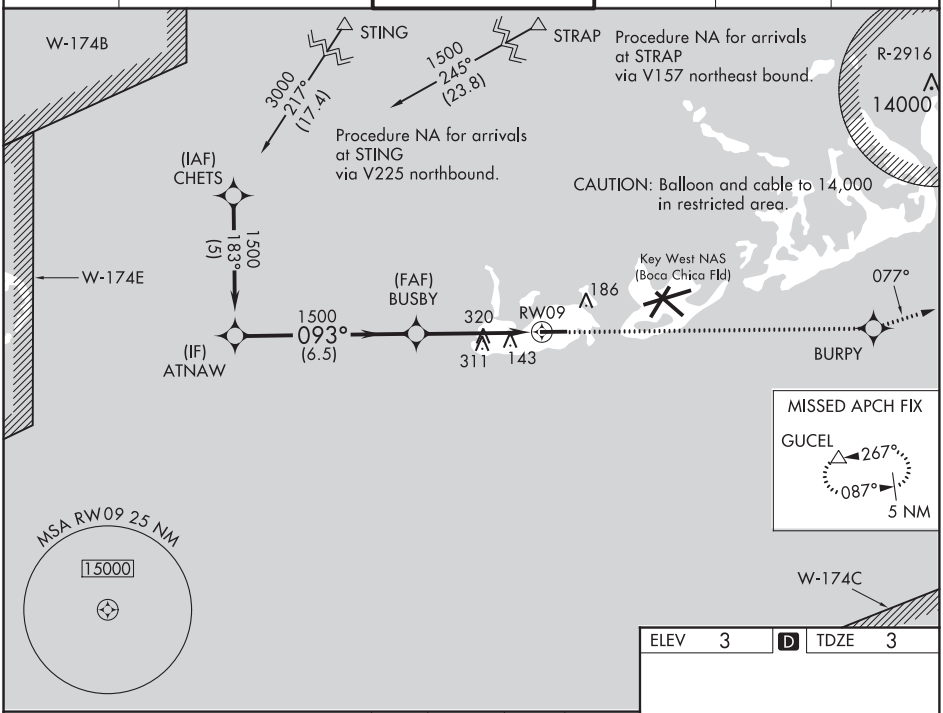

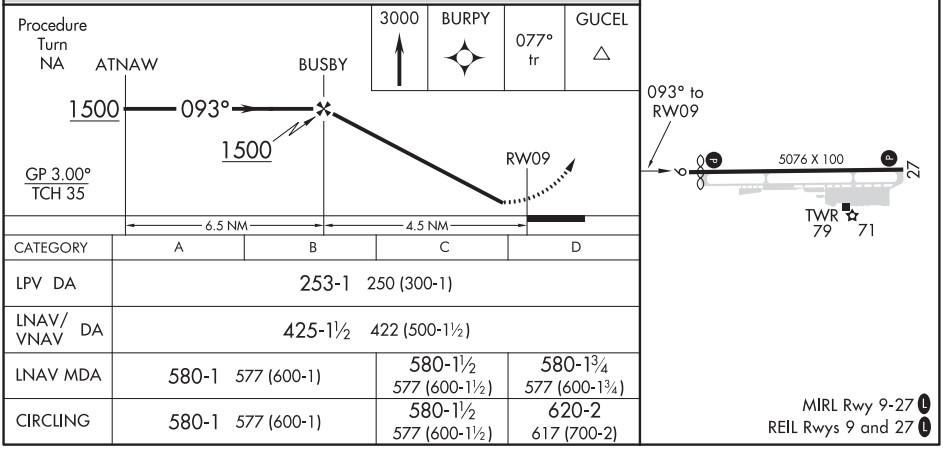

CATEGORY	A	B	C	D
LPV DA	253-1 250 (300-1)			
LNAV/VNAV DA	425-1½ 422 (500-1½)			
LNAV MDA	580-1 577 (600-1)		580-1½ 577 (600-1½)	580-1¾ 577 (600-1¾)
CIRCLING	580-1 577 (600-1)		580-1½ 577 (600-1½)	620-2 617 (700-2)

SE-3, 10 SEP 2020 to 05 NOV 2020

SE-3, 10 SEP 2020 to 05 NOV 2020

WAAS CH 82100 W27A	APP CRS 273°	Rwy ldg 4801 TDZE 3 Apt Elev 3

RNAV (GPS) RWY 27
KEY WEST INTL (EYW)

T A ASR

DME/DME RNP-0.3 NA. When local altimeter setting not received, use Key West NAS/Boca Chica Field altimeter setting. Rwy 27 helicopter visibility reduction below ¾ SM NA.

MISSED APPROACH: Climb to 2400 direct ATNAW and via 003° track to CHETS and hold.

ATIS	NAVY KEY WEST APP CON ★	KEY WEST TOWER ★	GND CON	CLNC DEL	UNICOM
119.675	124.025 313.7	118.2 (CTAF) L 257.8	121.9	121.9	122.95

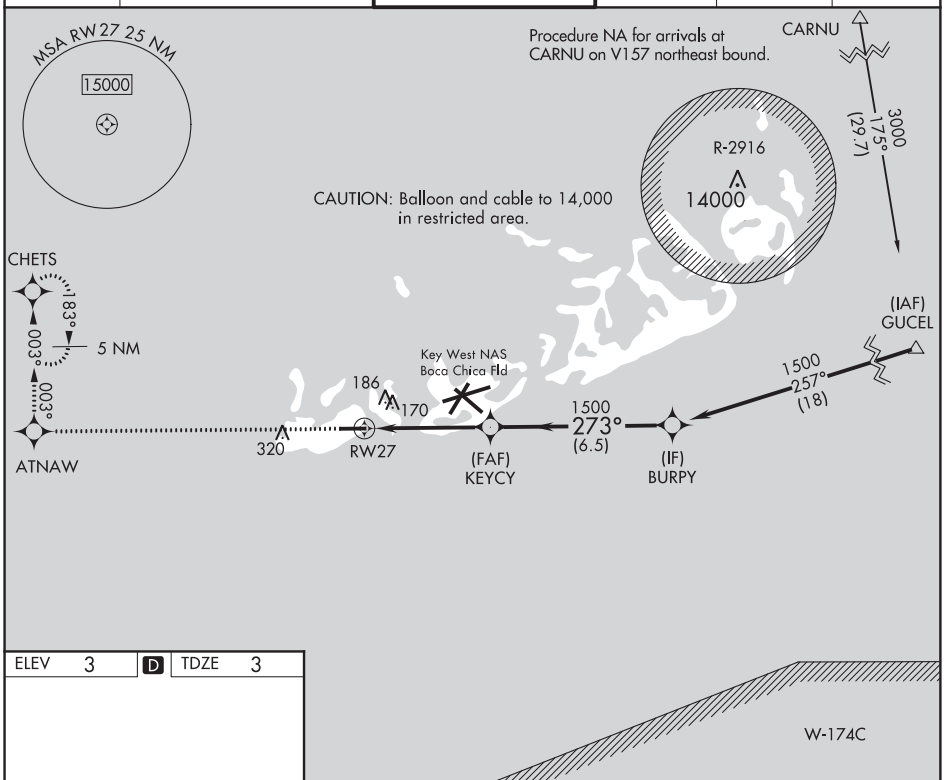

ELEV 3 | D | TDZE 3

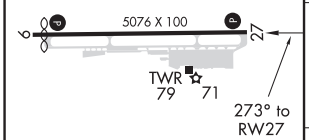

MIRL Rwy 9-27 L
REIL Rwys 9 and 27 L

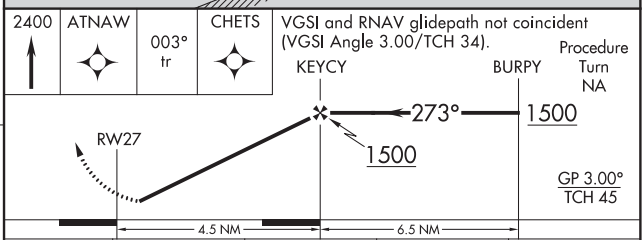

CATEGORY	A	B	C	D
LPV DA	253-1 250 (300-1)			
LNAV MDA	460-1 457 (500-1)		460-1⅜ 457 (500-1⅜)	
CIRCLING	500-1 497 (500-1)		500-1½ 497 (500-1½)	620-2 617 (700-2)

SE-3, 10 SEP 2020 to 05 NOV 2020
SE-3, 10 SEP 2020 to 05 NOV 2020

KEY WEST, FLORIDA

AL-606 (FAA)

20254

NDB-A

KEY WEST INTL (EYW)

NDB FIS	APP CRS	Rwy ldg / TDZE / Apt Elev
332	071°	N/A / N/A / 3

ASR

MISSED APPROACH: Climbing left turn to 1500 via heading 360°, then left turn direct FIS NDB and hold.

ATIS	NAVY KEY WEST APP CON ★	KEY WEST TOWER ★	GND CON	CLNC DEL	UNICOM
119.675	124.025 313.7	118.2 (CTAF) L 257.8	121.9	121.9	122.95

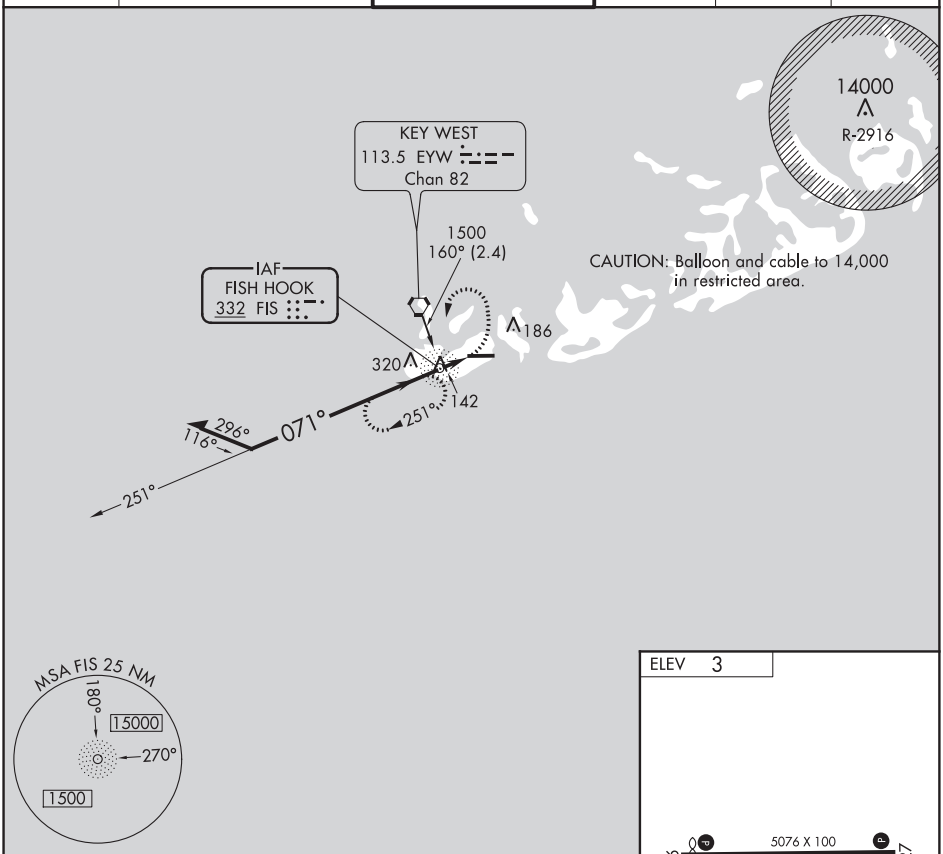

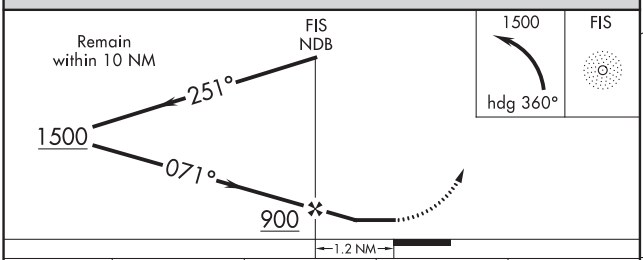

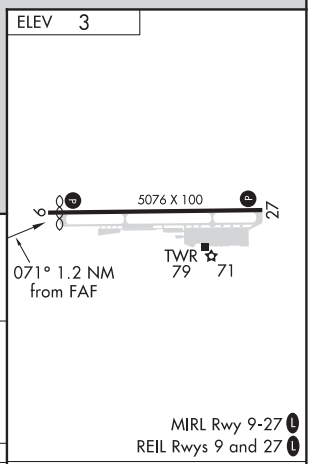

CATEGORY	A	B	C	D
CIRCLING	500-1 497 (500-1)		500-1½ 497 (500-1½)	620-2 617 (700-2)

FAF to MAP 1.2 NM

Knots	60	90	120	150	180
Min:Sec	1:12	0:48	0:36	0:29	0:24

SE-3, 10 SEP 2020 to 05 NOV 2020

SE-3, 10 SEP 2020 to 05 NOV 2020

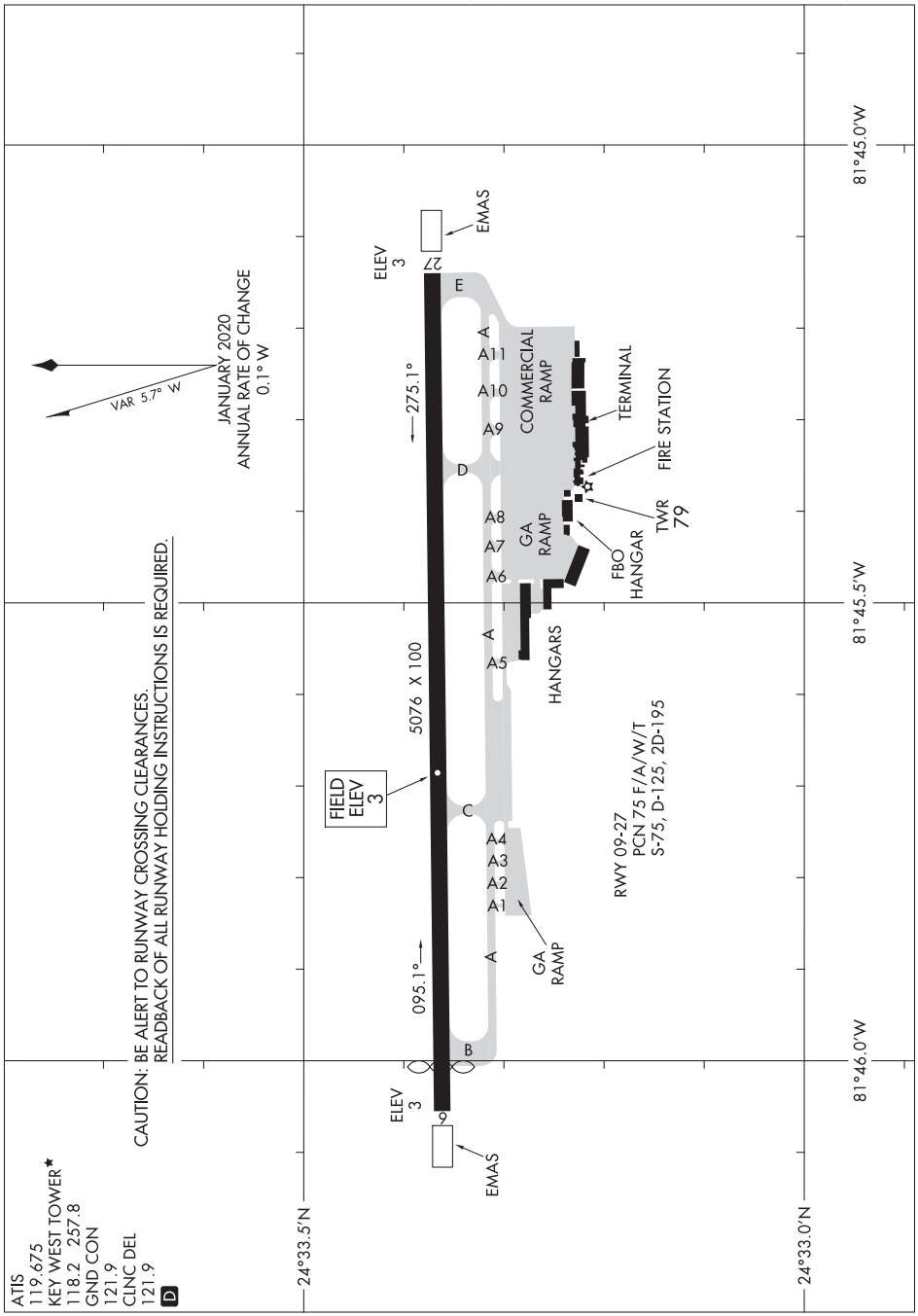
SE-3, 10 SEP 2020 to 05 NOV 2020
VAR 5.7° W
JANUARY 2020
ANNUAL RATE OF CHANGE
0.1° W
CAUTION: BE ALERT TO RUNWAY CROSSING CLEARANCES.
READBACK OF ALL RUNWAY HOLDING INSTRUCTIONS IS REQUIRED.
ATIS
119.675
KEY WEST TOWER★
118.2 257.8
GND CON
121.9
CLNC DEL
121.9
D
24°33.5'N
24°33.0'N
81°46.0'W
81°45.5'W
81°45.0'W
ELEV
3
EMAS
27
9
E
D
C
B
A
A11
A10
A9
A8
A7
A6
A5
A4
A3
A2
A1
275.1°
095.1°
5076 X 100
FIELD
ELEV
3
COMMERCIAL
RAMP
GA
RAMP
HANGARS
FBO
HANGAR
TWR
79
FIRE STATION
TERMINAL
RWY 09-27
PCN 75 F/A/W/T
S-75, D-125, 2D-195
SE-3, 10 SEP 2020 to 05 NOV 2020

KEY WEST, FLORIDA

RNAV (GPS) RWY 4

APCH CRS	Rwy ldg	7002
038°	TDZE	4
	Arpt Elev	6

AL-214 (USN) KEY WEST NAS (BOCA CHICA FLD) (KNQX)

MISSED APPROACH: (Do not exceed 230 KIAS until CEGEX.) Climb to 1600 direct CEGEX, track 314° to FISLI, track 229° to SKIPP and hold.

ATIS★	APP CON	NAVY KEY WEST TOWER★	GND CON	CLNC DEL	ASR/PAR
307.025	124.025 313.7	118.575 340.25	121.7 336.45	121.2 357.4	

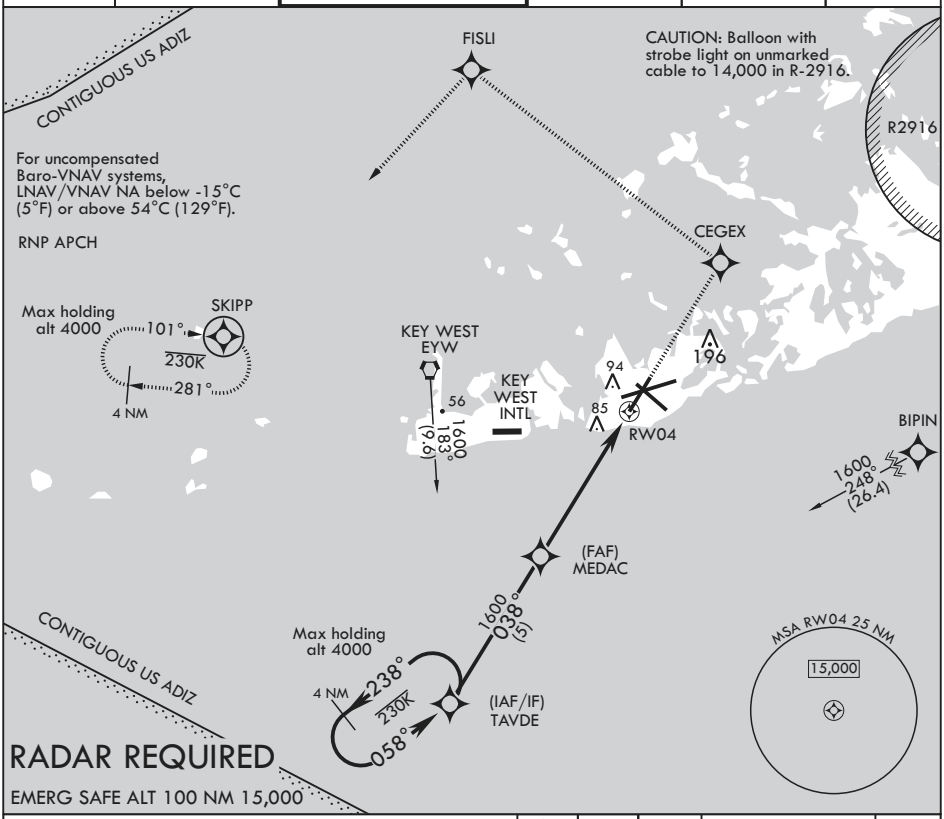

VGSI and RNAV glidepath not coincident (VGSI Angle 3.00/TCH 35).

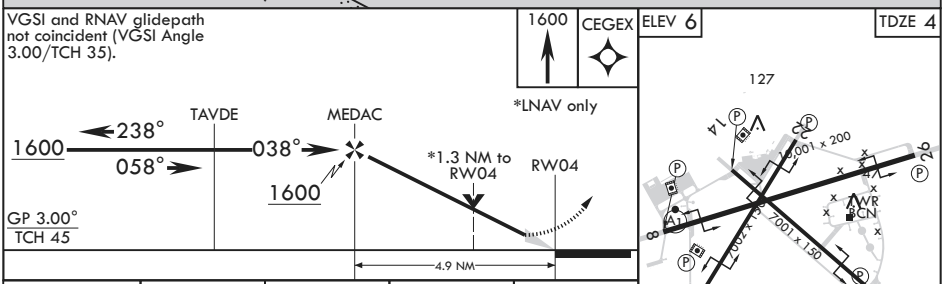

CATEGORY	A	B	C	D
LNAV/VNAV DA	245-¾	250	(300-¾)	
LNAV MDA	460-1 456 (500-1)		460-1⅜ 456 (500-1⅜)	
C CIRCLING	460-1 454 (500-1)	500-1 494 (500-1)	500-1½ 494 (500-1½)	560-2 554 (600-2)

SE-3, 10 SEP 2020 to 05 NOV 2020

KEY WEST, FLORIDA

RNAV (GPS) RWY 8

APCH CRS	Rwy ldg	10,001
079°	TDZE	4
	Arpt Elev	6

AL-214 (USN) KEY WEST NAS (BOCA CHICA FLD) (KNQX)

* When ALS inop, increase vis to 1 1/4 miles.
** When ALS inop, increase CAT AB vis to 1 mile, CAT CD vis to 1 3/8 miles.

ALSF-1

MISSED APPROACH: (Do not exceed 230 KIAS until IBUSE) Climb to 1600 direct IBUSE, track 154° to SAGLE and hold, continue climb-in-hold to 1600.

ATIS★	APP CON	NAVY KEY WEST TOWER★	GND CON	CLNC DEL	ASR/PAR
307.025	124.025 313.7	118.575 340.25	121.7 336.45	121.2 357.4	

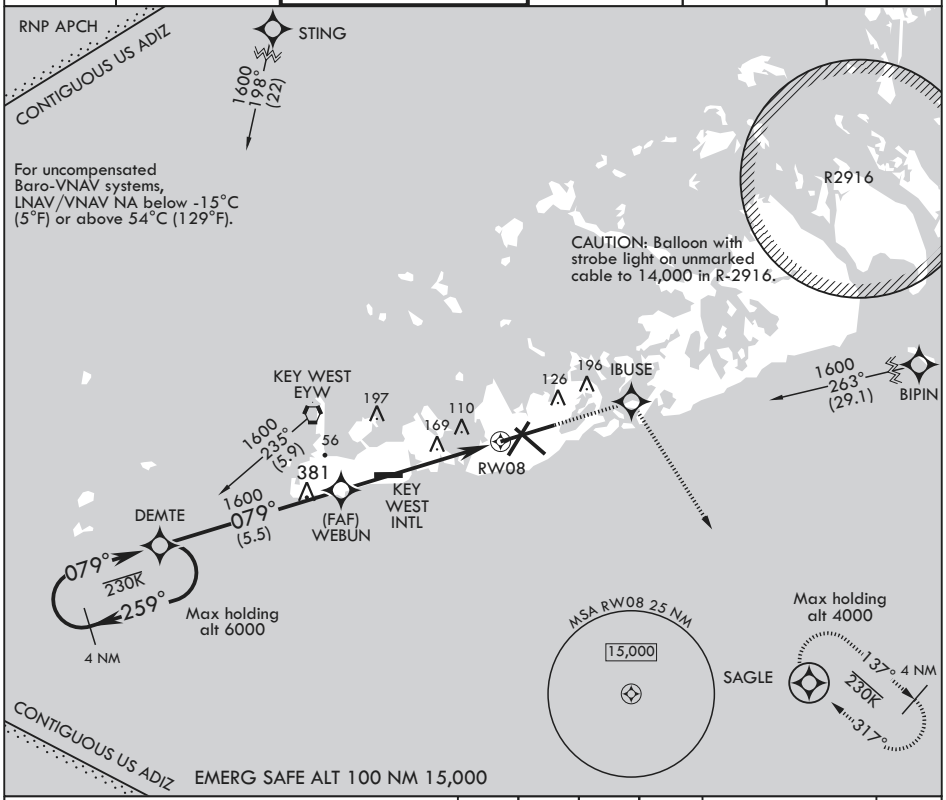

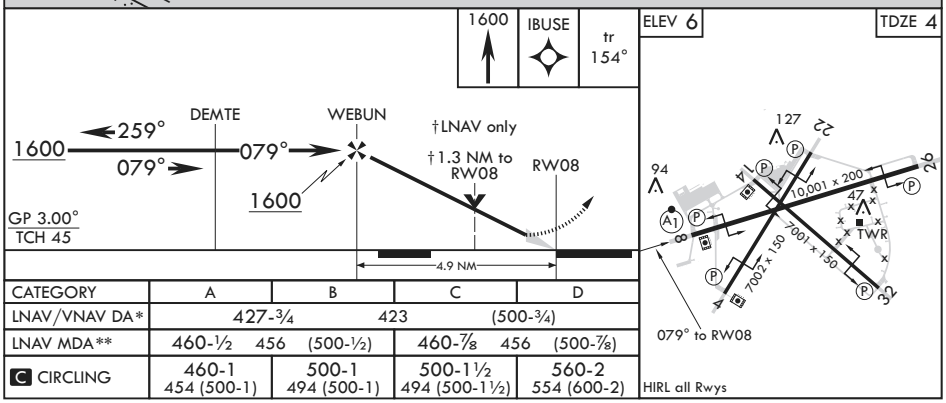

CATEGORY	A	B	C	D
LNAV/VNAV DA*	427-¾	423	(500-¾)	
LNAV MDA**	460-½ 456 (500-½)		460-⅞ 456 (500-⅞)	
C CIRCLING	460-1 454 (500-1)	500-1 494 (500-1)	500-1½ 494 (500-1½)	560-2 554 (600-2)

SE-3, 10 SEP 2020 to 05 NOV 2020
SE-3, 10 SEP 2020 to 05 NOV 2020

KEY WEST, FLORIDA

RNAV (GPS) RWY 14

AL-214 (USN) KEY WEST NAS (BOCA CHICA FLD) (KNQX)

APCH CRS 137°	Rwy ldg 7001	TDZE 4	Arpt Elev 6

MISSED APPROACH: Climb to 1600 direct SAGLE and hold.

ATIS★	APP CON	NAVY KEY WEST TOWER★	GND CON	CLNC DEL	ASR/PAR
307.025	124.025 313.7	118.575 340.25	121.7 336.45	121.2 357.4	

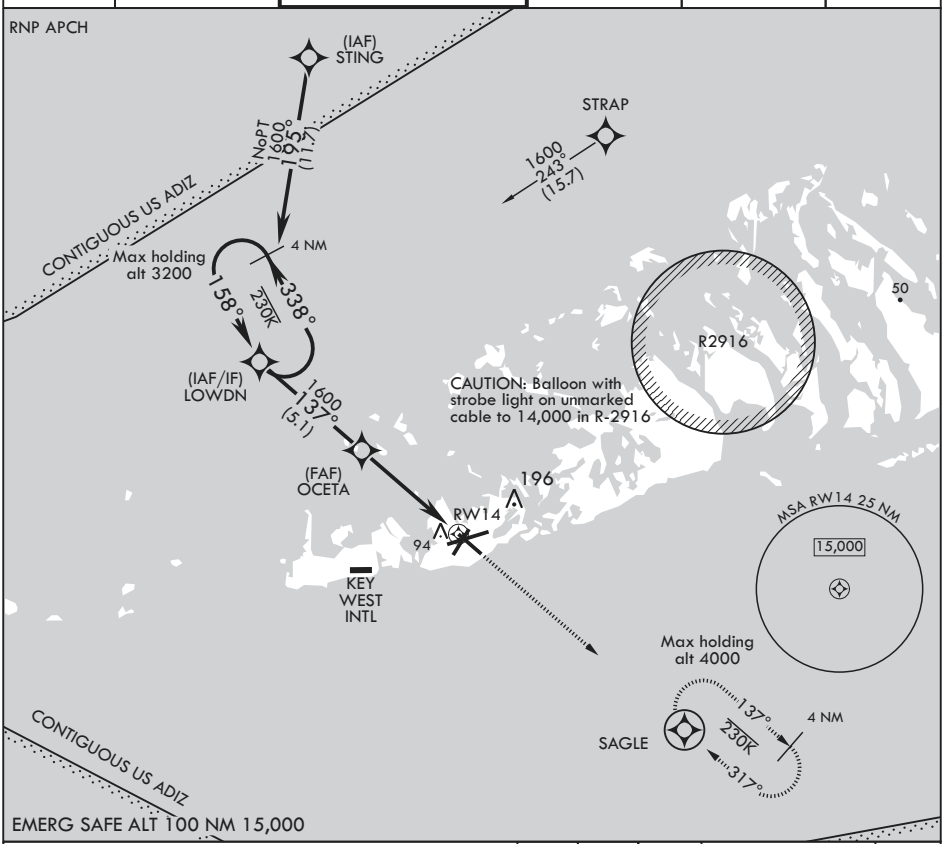

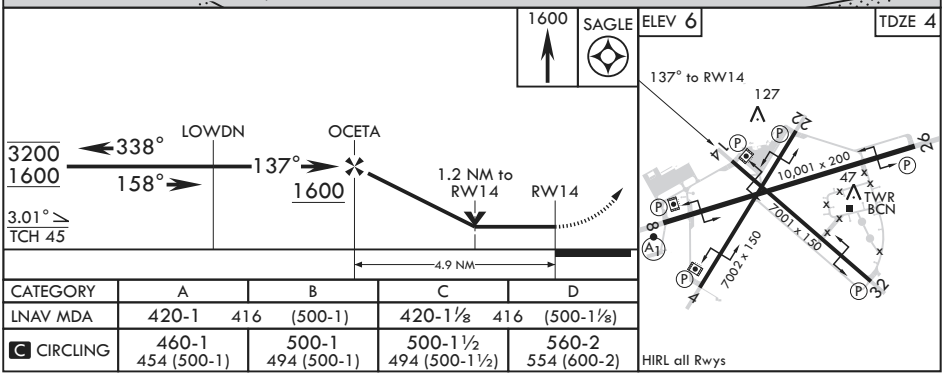

CATEGORY	A	B	C	D
LNAV MDA	420-1 416 (500-1)		420-1⅛ 416 (500-1⅛)	
C CIRCLING	460-1 454 (500-1)	500-1 494 (500-1)	500-1½ 494 (500-1½)	560-2 554 (600-2)

SE-3, 10 SEP 2020 to 05 NOV 2020

KEY WEST, FLORIDA

RNAV (GPS) RWY 26

AL-214 (USN) KEY WEST NAS (BOCA CHICA FLD) (KNQX)

APCH CRS	Rwy ldg	10,001
259°	TDZE	6
	Arpt Elev	6

MISSED APPROACH: Climb to 1600 direct HIGIB, track 291° to SKIPP and hold.

ATIS★	APP CON	NAVY KEY WEST TOWER★	GND CON	CLNC DEL	ASR/PAR
307.025	124.025 313.7	118.575 340.25	121.7 336.45	121.2 357.4	

RNP APCH

For uncompensated Baro-VNAV systems, LNAV/VNAV NA below -15°C (5°F) or above 54°C (129°F).

CONTIGUOUS US ADIZ

CAUTION: Balloon with strobe light on unmarked cable to 14,000 in R-2916.

R2916

50

SKIPP

101°

230K

281°

4 NM

Max holding alt 4000

HIGIB

94

KEY WEST INTL

196

259°

RW26

(FAF) HEKEM

1600

263°

(5.9)

(IF) CEXIG

1600

272°

(6.3)

(IAF) BIPIN

1600

Procedure NA for V3 Eastbound arrivals at BIPIN.

MSA RW26 25 NM

15,000

CONTIGUOUS US ADIZ

EMERG SAFE ALT 100 NM 15,000

1600

HIGIB

*LNAV only

HEKEM

CEXIG

263°

1600

*1.2 NM to RW26

RW26

259°

1600

GP 3.00°

TCH 45

4.9 NM

ELEV 6

TDZE 6

259° to RW26

127

22

14

26

8

4

10,001 x 200

47

TWR

BCN

7001 x 150

7002 x 150

A1

HIRL all Rwys

CATEGORY	A	B	C	D
LNAV/VNAV DA	291-⅞ 285 (300-⅞)	302-⅞ 296 (300-⅞)	310-⅞ 304 (400-⅞)	321-⅞ 315 (400-⅞)
LNAV MDA	420-1 414 (500-1)		420-1⅛ 414 (500-1⅛)	
C CIRCLING	460-1 454 (500-1)	500-1 494 (500-1)	500-1½ 494 (500-1½)	560-2 554 (600-2)

SE-3, 10 SEP 2020 to 05 NOV 2020

SE-3, 10 SEP 2020 to 05 NOV 2020

KEY WEST, FLORIDA

RNAV (GPS) RWY 32

APCH CRS	Rwy ldg	7001
317°	TDZE	4
	Arpt Elev	6

AL-214 (USN) KEY WEST NAS (BOCA CHICA FLD) (KNQX)

* When runways 14, 22 VGSI inop, circling to runways 14, 22 not authorized at night.

MISSED APPROACH: (Do not exceed 230 KIAS until PIBDE.) Climb to 1600 direct PIBDE, track 277° to SKIPP and hold, continue climb-in-hold to 1600.

ATIS★	APP CON	NAVY KEY WEST TOWER★	GND CON	CLNC DEL	ASR/PAR
307.025	124.025 313.7	118.575 340.25	121.7 336.45	121.2 357.4	

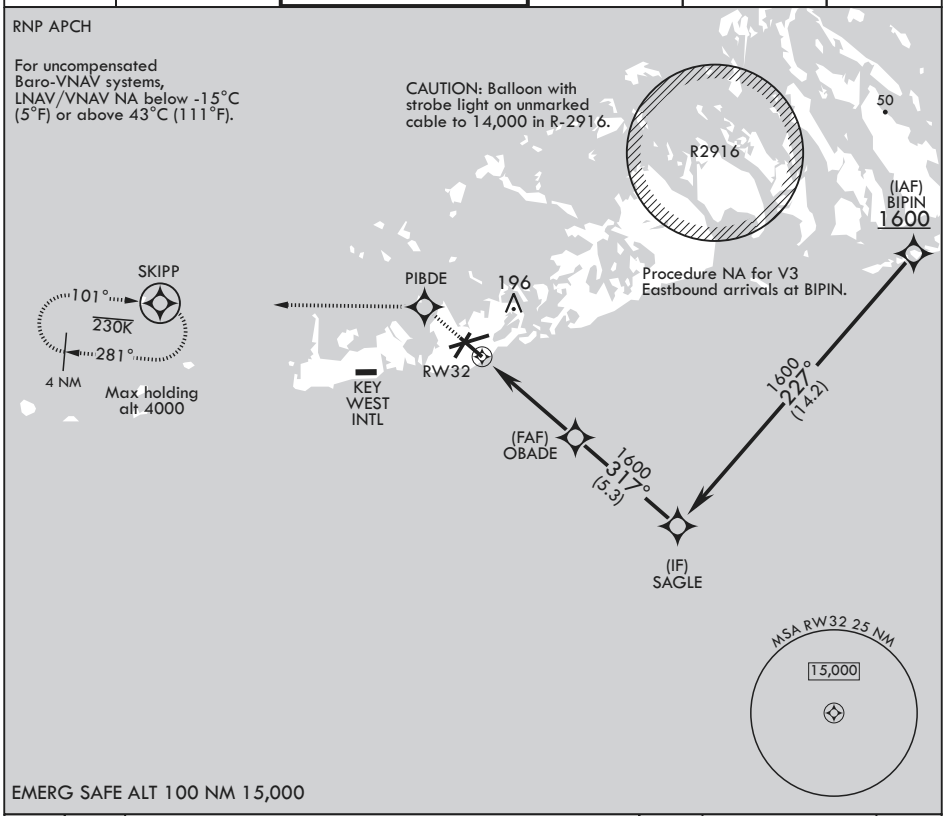

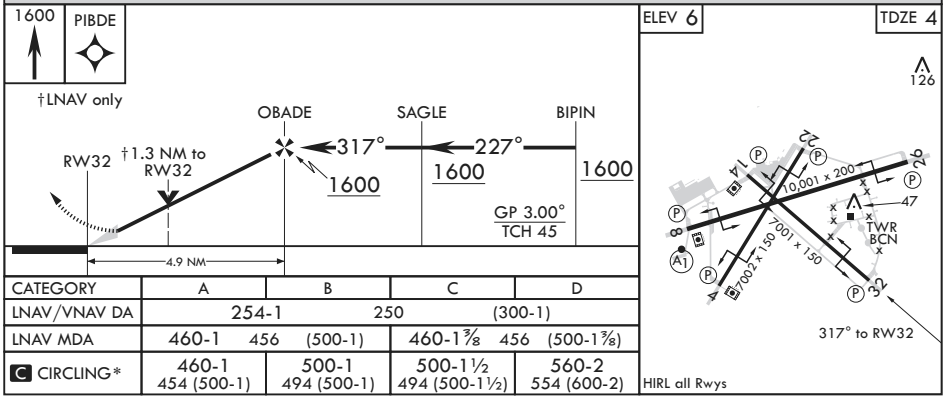

CATEGORY	A	B	C	D
LNAV/VNAV DA	254-1 250 (300-1)			
LNAV MDA	460-1 456 (500-1)		460-1⅜ 456 (500-1⅜)	
C CIRCLING*	460-1 454 (500-1)	500-1 494 (500-1)	500-1½ 494 (500-1½)	560-2 554 (600-2)

SE-3, 10 SEP 2020 to 05 NOV 2020

KEY WEST, FLORIDA

VOR/DME RWY 26

EYW VORTAC	APCH CRS	Rwy ldg 10,001
113.5	270°	TDZE 6
Chan 82		Arpt Elev 6

AL-214 [USN] KEY WEST NAS (BOCA CHICA FLD) (KNQX)

† MISSED APPROACH: Climbing left turn to 1600 to intercept EYW R-090 to CANIN and hold.

ATIS ★	NAVY KEY WEST APP CON	NAVY KEY WEST TOWER ★	GND CON	CLNC DEL	ASR/PAR
307.025	124.025 313.7	118.575 340.25	121.7 336.45	121.2 357.4	

Knots	60	120	180	240	300	360
V/V(fpm)	290	580	870	1160	1450	1740

CAUTION: Final approach course crosses the extended runway centerline 5022′ from threshold.

† CAUTION: Missed Approach Minimum Climb Rate to 1600

CAUTION: Balloon with strobe light on unmarked cable to 14,000 in R-2916.

R-2916

KEY WEST
113.5 EYW
Chan 82

(IAF)
CANIN
EYW 12.5

196

126

1600
090°
(12.5)

381

KEY WEST INTL

200

270°

R-090

090°

Max holding alt 4000

EYW
17.5

MSA EYW 25 NM
180°
15,000
270°
1500

RADAR REQUIRED

EMEG SAFE ALT 100 NM 15,000

1600
EYW
R-090

CANIN
EYW
R-090
12.5

(IAF)
CANIN
EYW
R-090
12.5

VGSI and descent angles to coincident. (VGSI angle 3.00/TCH 43)

UBUYA
7.9

270°

090°

1600

270°

1600

2.72°
TCH 43

0.9 NM

4.6 NM

CATEGORY	A	B	C	D
S-26	460-1 454 (500-1)		460-1⅜ 454 (500-1⅜)	
C CIRCLING	460-1 454 (500-1)	500-1 494 (500-1)	500-1½ 494 (500-1½)	560-2 554 (600-2)

ELEV 6 TDZE 6

270° 5.5 NM from FAF

22

14

26

10,001

200

47

TWR

700
150

200

180

8

A1

4

26

HIRL all Rwy

SE-3, 10 SEP 2020 to 05 NOV 2020

KEY WEST, FLORIDA

VOR/DME or TACAN Z RWY 8

EYW VORTAC 113.5 Chan 82	APCH CRS 098°	Rwy ldg 10,001 TDZE 4 Arpt Elev 6

AL-214 [USN] KEY WEST NAS (BOCA CHICA FLD) (KNQX)

ALSF-1

MISSED APPROACH: Climbing left turn to 1600 to intercept EYW R-090 to CANIN and hold.

ATIS ★	NAVY KEY WEST APP CON	NAVY KEY WEST TOWER ★	GND CON	CLNC DEL	ASR/PAR
307.025	124.025 313.7	118.575 340.25	121.7 336.45	121.2 357.4	

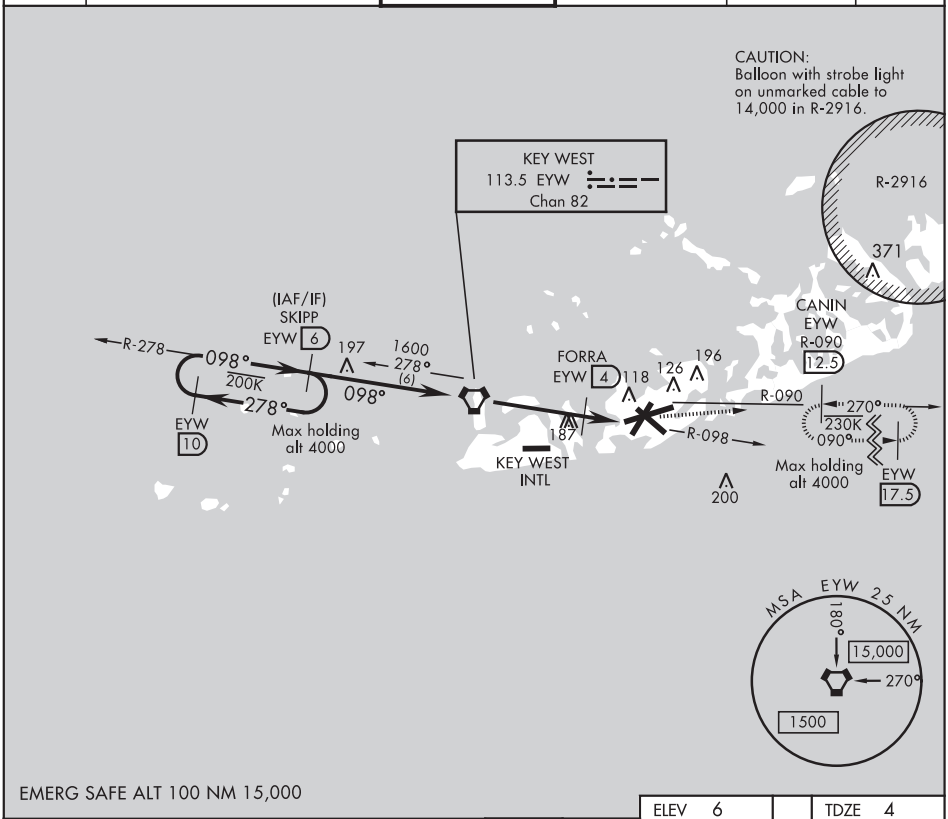

EMERG SAFE ALT 100 NM 15,000

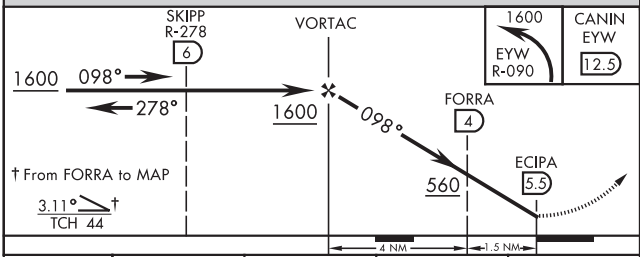

ELEV 6 TDZE 4

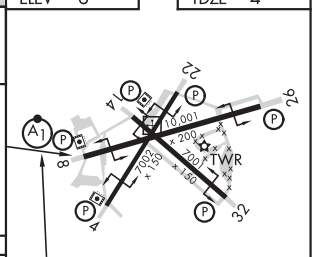

CATEGORY	A	B	C	D
S-8	440-1 436 (500-1)		440-1¼ 436 (500-1¼)	
C CIRCLING	460-1 454 (500-1)	500-1 494 (500-1)	500-1½ 494 (500-1½)	560-2 554 (600-2)

HIRL all Rwy

SE-3, 10 SEP 2020 to 05 NOV 2020

KEY WEST, FLORIDA

TACAN RWY 4

TACAN NQX Chan 78	APCH CRS 044°	Rwy ldg 7002 TDZE 4 Arpt Elev 6	AL-214 [USN]	KEY WEST NAS (BOCA CHICA FLD) (KNQX)

MISSED APPROACH: Climb to 1600 via NQX TACAN R-224 to NQX, then via NQZ R-094 to CANIN and hold.

ATIS ★	NAVY KEY WEST APP CON	NAVY KEY WEST TOWER ★	GND CON	CLNC DEL	ASR/PAR
307.025	124.025 313.7	118.575 340.25	121.7 336.45	121.2 357.4	

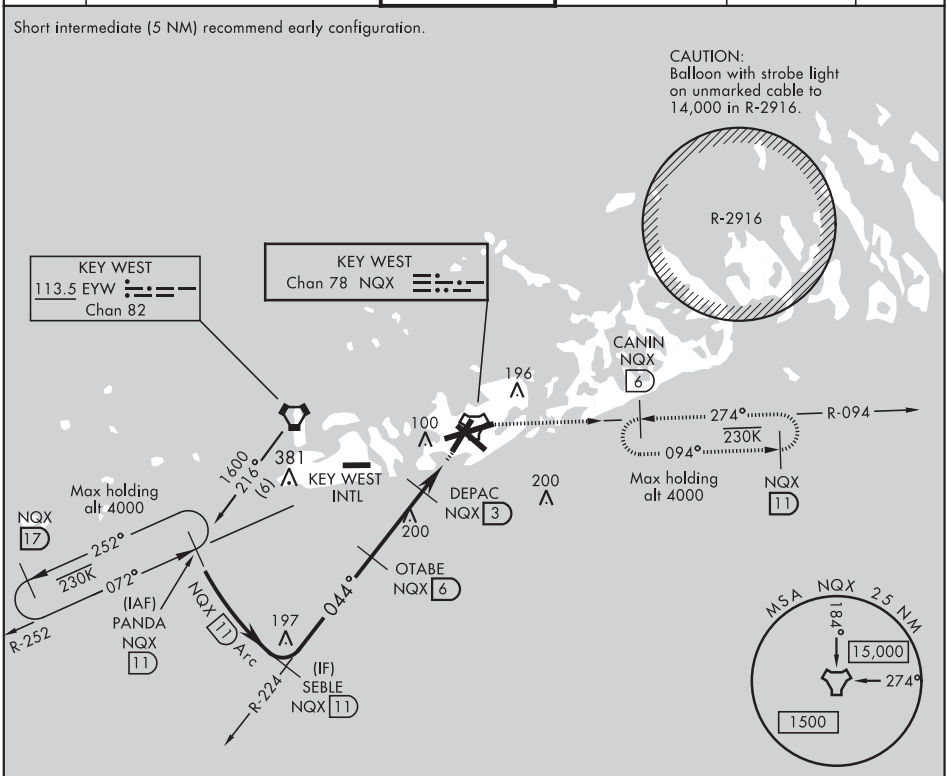

EMERG SAFE ALT 100 NM 15,000

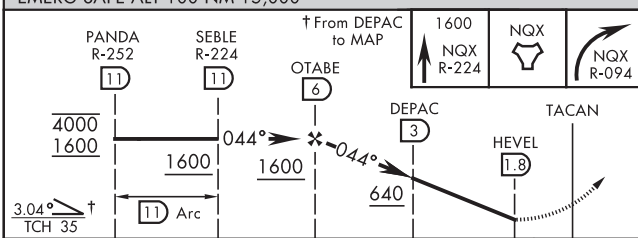

CATEGORY	A	B	C	D
S-4	340-1 336 (400-1)			
C CIRCLING	460-1 454 (500-1)	500-1 494 (500-1)	500-1½ 494 (500-1½)	560-2 554 (600-2)

ELEV 6 TDZE 4

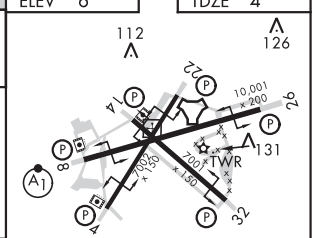

SE-3, 10 SEP 2020 to 05 NOV 2020

SE-3, 10 SEP 2020 to 05 NOV 2020

KEY WEST, FLORIDA

TACAN RWY 26

TACAN NQX Chan 78	APCH CRS 274°	Rwy ldg 10,001 TDZE 6 Arpt Elev 6	AL-214 [USN]	KEY WEST NAS (BOCA CHICA FLD) (KNQX)

† MISSED APPROACH: Climbing left turn to 1600 to intercept NQX R-094 to CANIN (NQX R-094/6 DME) and hold.

ATIS ★	NAVY KEY WEST APP CON	NAVY KEY WEST TOWER ★	GND CON	CLNC DEL	ASR/PAR
307.025	124.025 313.7	118.575 340.25	121.7 336.45	121.2 357.4	

† CAUTION: Missed Approach Minimum Climb Rate to 1600

Knots	60	120	180	240	300	360
V/V(fpm)	290	580	870	1160	1450	1740

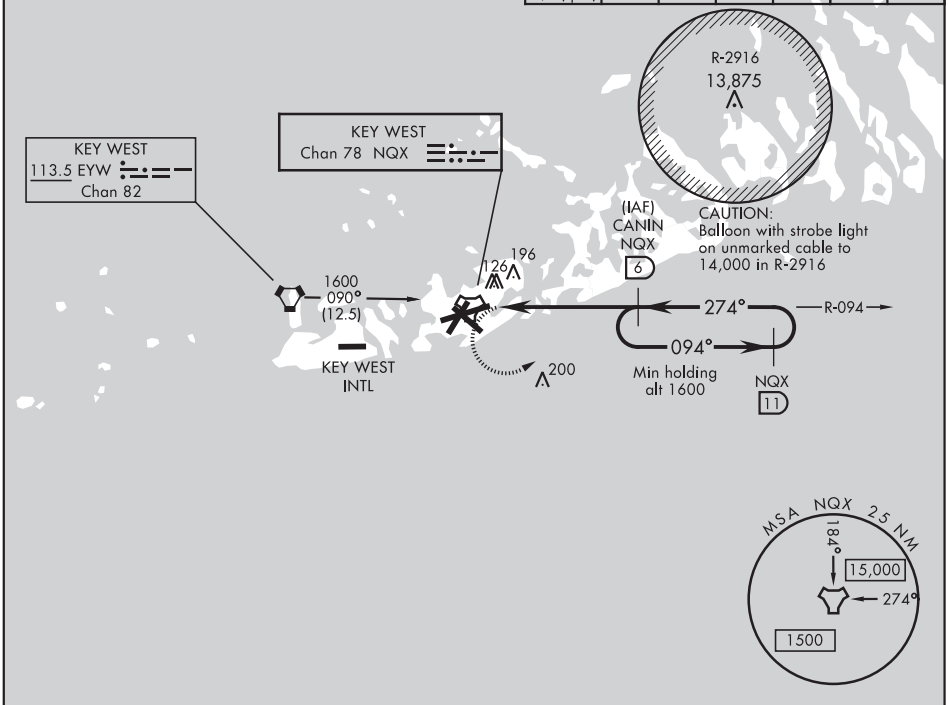

EMEG SAFE ALT 100 NM 15,000

ELEV 6	TDZE 6

1600 NQX R-094 | CANIN NQX 6

VGSI and descent angle not coincident. (VGSI angle 3.00/TCH 43)

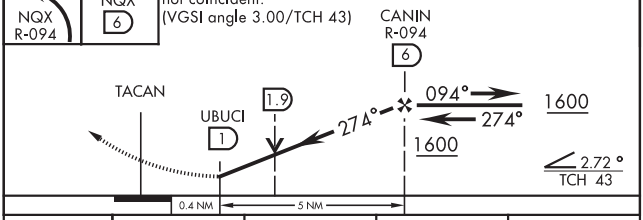

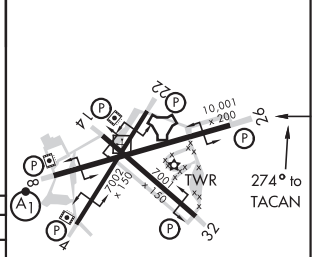

HIRL all Rwy

CATEGORY	A	B	C	D
S-26	460-1 454 (500-1)		460-1 3/8 454 (500-1 3/8)	
C CIRCLING	460-1 454 (500-1)	500-1 494 (500-1)	500-1½ 494 (500-1½)	560-2 554 (600-2)

SE-3, 10 SEP 2020 to 05 NOV 2020

KEY WEST, FLORIDA

TACAN RWY 32

TACAN NQX Chan 78	APCH CRS 335°	Rwy ldg 7001 TDZE 4 Arpt Elev 6	AL-214 [USN]	KEY WEST NAS (BOCA CHICA FLD) (KNQX)

† MISSED APPROACH: Climb to 500. Then climbing right turn to 1600, intercept NQX R-094 to CANIN (NQX R-094/6 DME) and hold.

ATIS ★	NAVY KEY WEST APP CON	NAVY KEY WEST TOWER ★	GND CON	CLNC DEL	ASR/PAR
307.025	124.025 313.7	118.575 340.25	121.7 336.45	121.2 357.4	

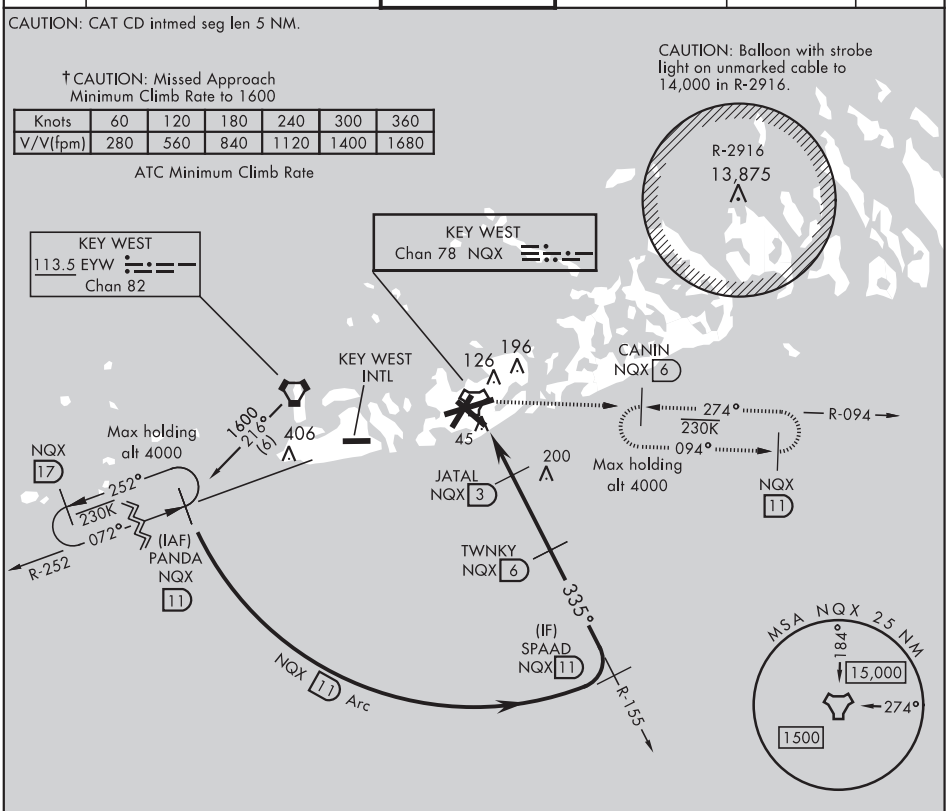

EMERG SAFE ALT 100 NM 15,000

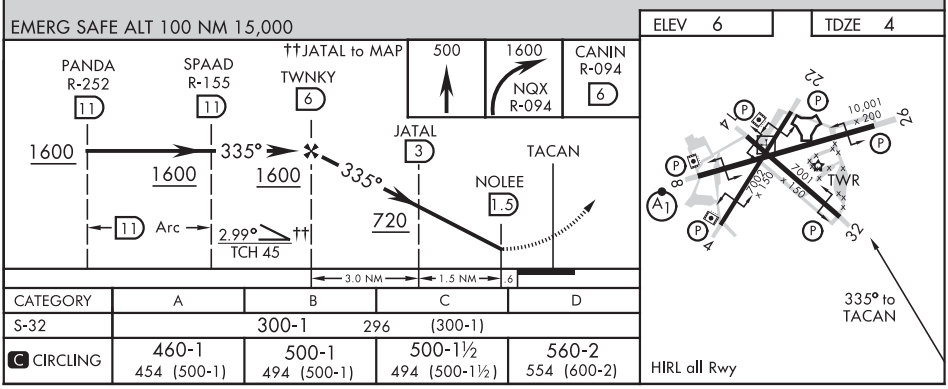

CATEGORY	A	B	C	D
S-32	300-1 296 (300-1)			
C CIRCLING	460-1 454 (500-1)	500-1 494 (500-1)	500-1½ 494 (500-1½)	560-2 554 (600-2)

SE-3, 10 SEP 2020 to 05 NOV 2020
SE-3, 10 SEP 2020 to 05 NOV 2020

20142

KEY WEST, FLORIDA

TACAN Y RWY 8

TACAN NQX Chan 78	APCH CRS 072°	Rwy ldg 10,001 TDZE 4 Arpt Elev 6

AL-214 [USN] KEY WEST NAS (BOCA CHICA FLD) (KNQX)

* When ALS inop, increase CAT AB vis to 1 mile, CAT CD vis to 1⅜ miles.

ALSF-1

MISSED APPROACH: Climb to 1600 via R-252 to NQX TACAN then via R-094 to CANIN (NQX R-094/6 DME) and hold.

ATIS ★	NAVY KEY WEST APP CON	NAVY KEY WEST TOWER ★	GND CON	CLNC DEL	ASR/PAR
307.025	124.025 313.7	118.575 340.25	121.7 336.45	121.2 357.4	

CAUTION: CAT CD intmed seg len 5 NM.

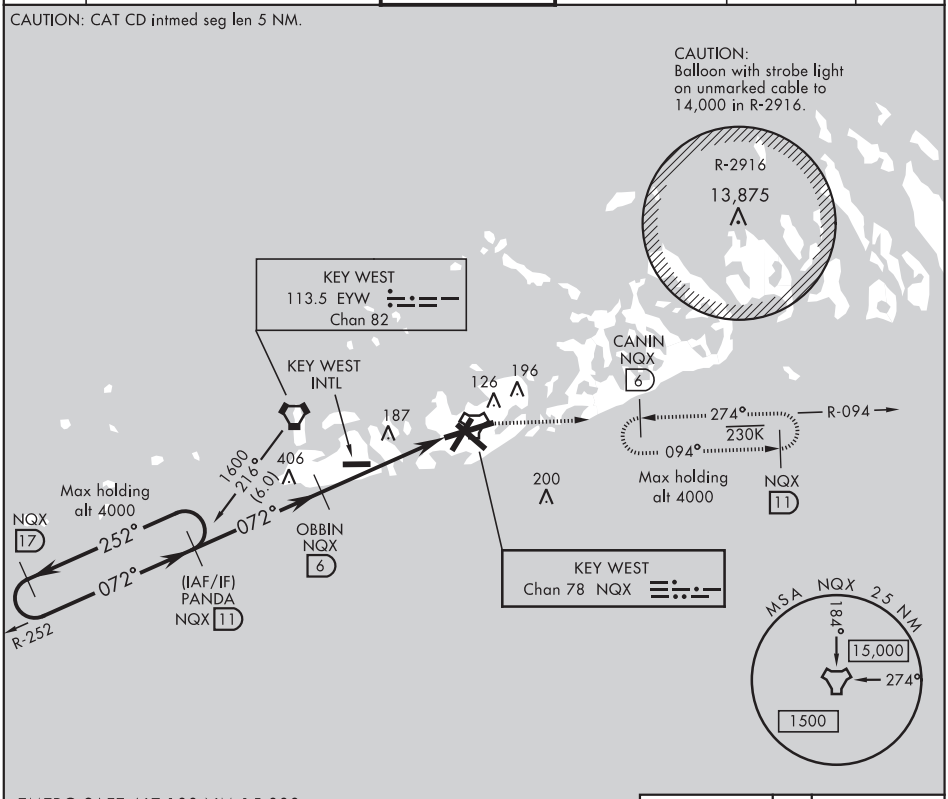

EMERG SAFE ALT 100 NM 15,000

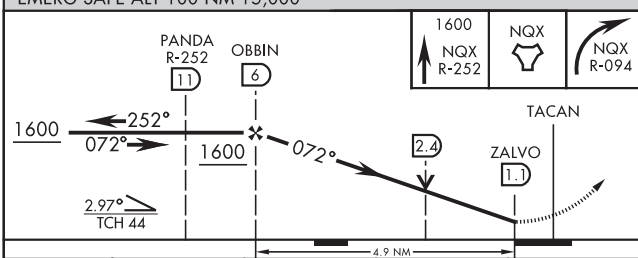

ELEV 6 TDZE 4

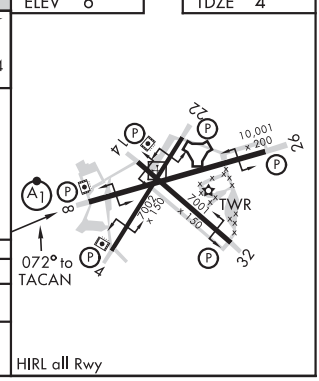

CATEGORY	A	B	C	D
S-8 *	460-½ 456 (500-½)		460-⅞ 456 (500-⅞)	
CIRCLING	460-1 454 (500-1)	500-1 494 (500-1)	500-1½ 494 (500-1½)	560-2 554 (600-2)

HIRL all Rwy

SE-3, 10 SEP 2020 to 05 NOV 2020

SE-3, 10 SEP 2020 to 05 NOV 2020

KEY WEST, FLORIDA

COPTER TACAN W RWY 4

TACAN NQX Chan 78	APCH CRS 044°	Rwy ldg 7002 TDZE 4 Arpt Elev 6	AL-214 [USN]	KEY WEST NAS (BOCA CHICA FLD) (KNQX)

CAUTION: When Rwy 14, 22 VGSI inop, circling to Rwy 14, 22 NA at night.

† MISSED APPROACH: Climb to 1600 via NQX TACAN R-224 to NQX, then via NQX R-094 to CANIN and hold

ATIS ★	NAVY KEY WEST APP CON	NAVY KEY WEST TOWER ★	GND CON	CLNC DEL	ASR/PAR
307.025	124.025 313.7	118.575 361.25	121.7 336.45	121.2 357.4	

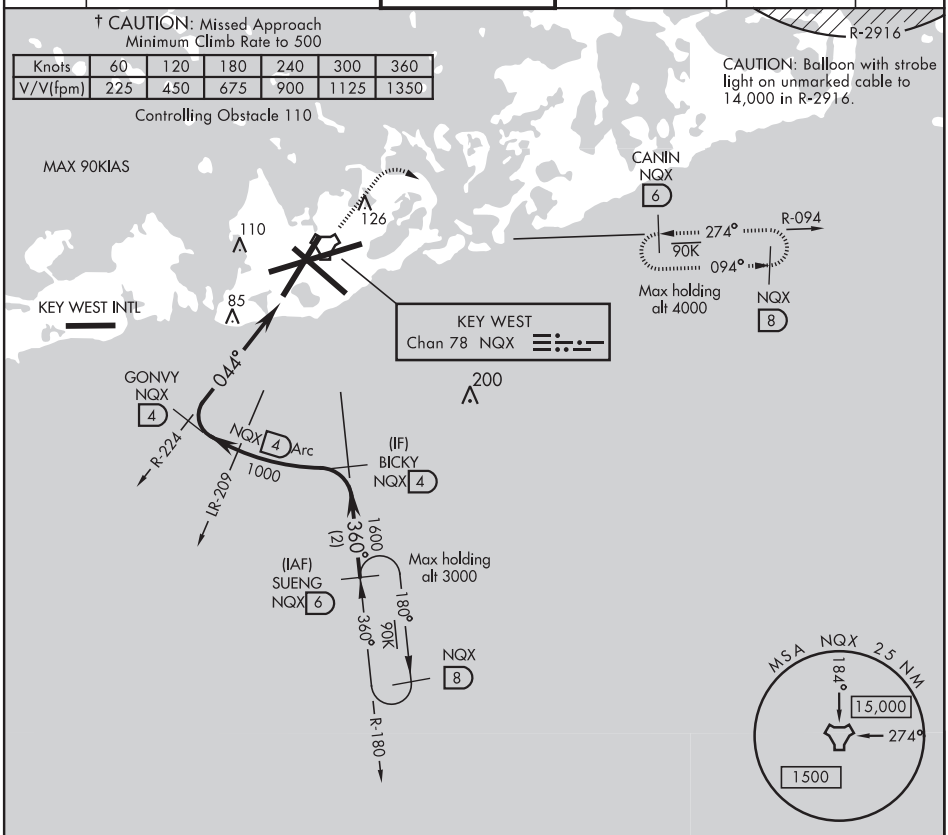

EMERG SAFE ALT 100 NM 15,000

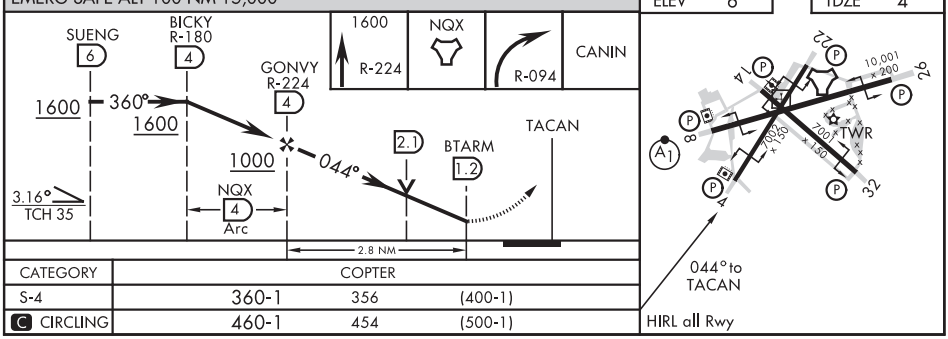

CATEGORY	COPTER		
S-4	360-1	356	(400-1)
C CIRCLING	460-1	454	(500-1)

20198

AIRPORT DIAGRAM

KEY WEST NAS (BOCA CHICA FLD) (KNQX)

AFD-214 [USN]

KEY WEST, FLORIDA

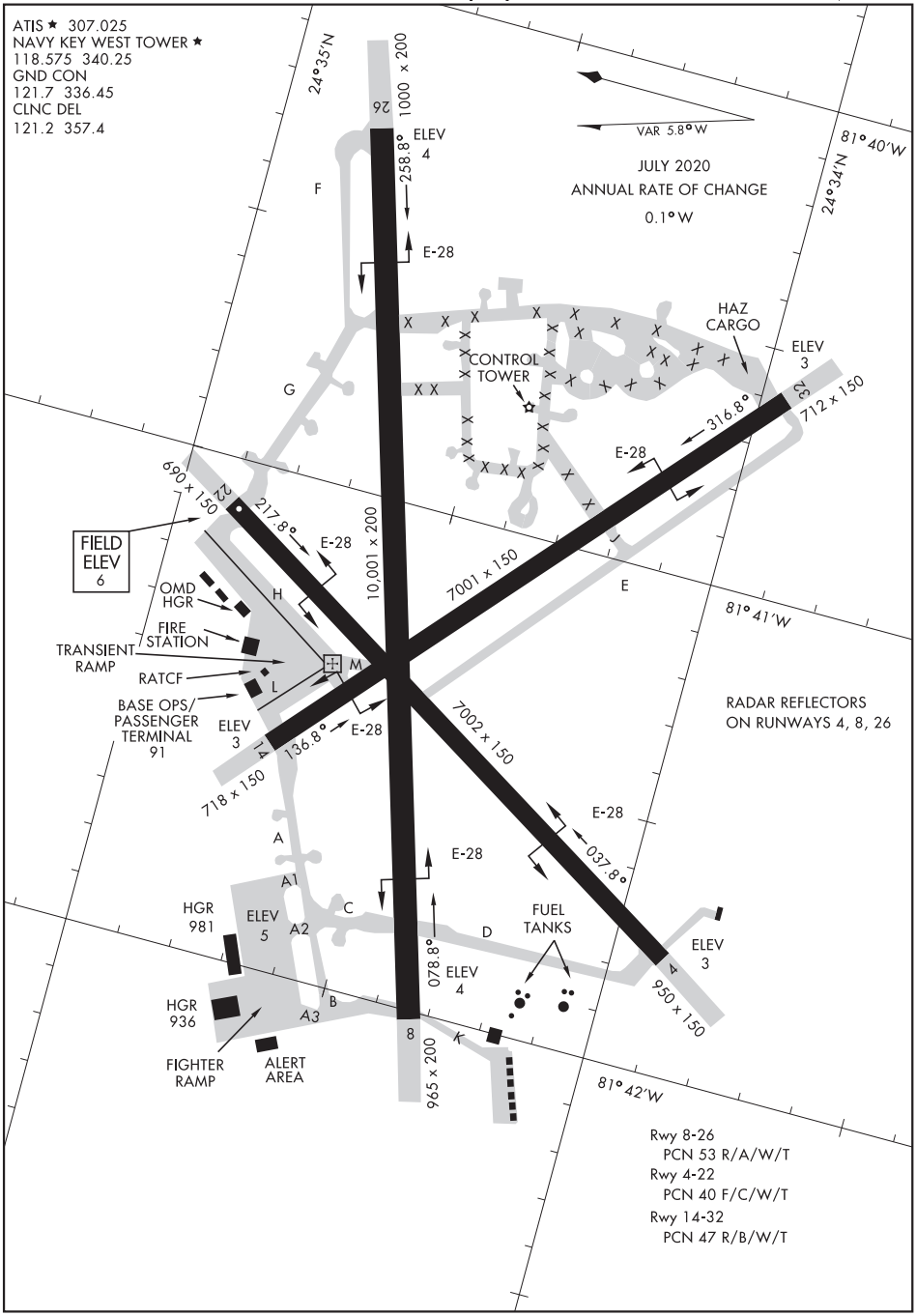

SE-3, 10 SEP 2020 to 05 NOV 2020

SE-3, 10 SEP 2020 to 05 NOV 2020

AIRPORT DIAGRAM

KEY WEST, FLORIDA

KEY WEST NAS (BOCA CHICA FLD) (KNQX)

BOCA FIVE DEPARTURE (OBSTACLE) (NQX5.NQX)

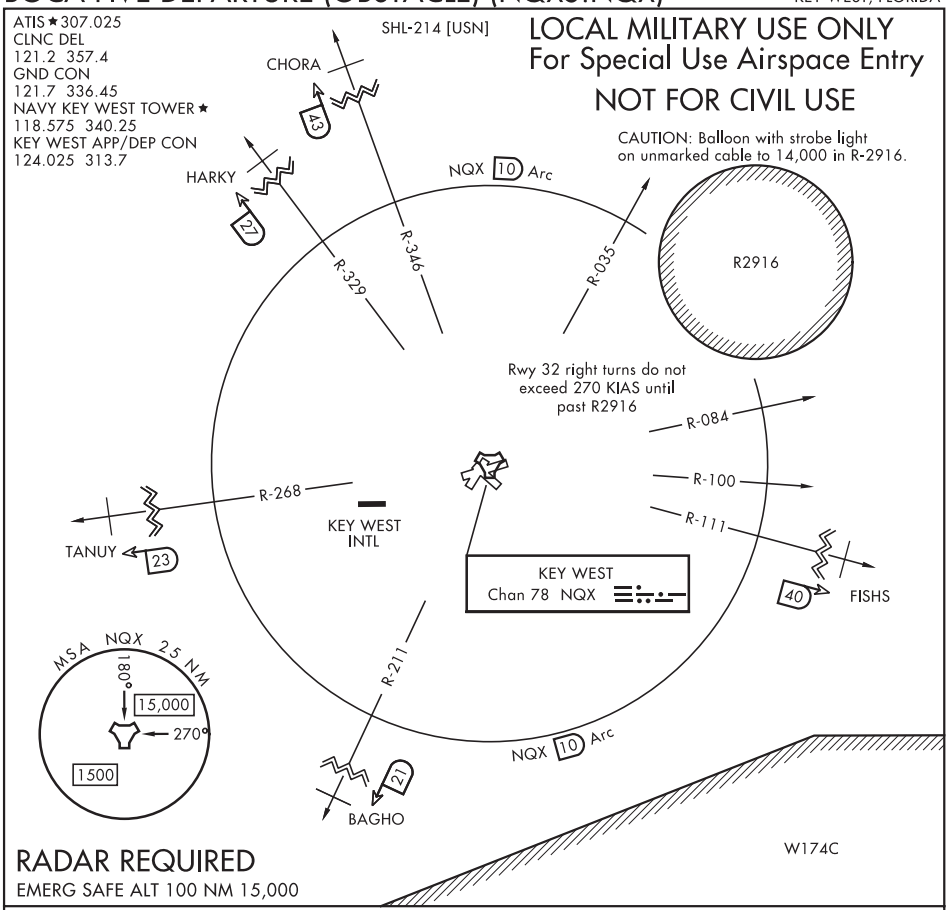

SE-3, 10 SEP 2020 to 05 NOV 2020

SE-3, 10 SEP 2020 to 05 NOV 2020

DEPARTURE ROUTE DESCRIPTION

TAKE-OFF RWY 4 , 8, 14, 22, 26,*32: Climbing via assigned heading, thence radar vectors to assigned departure fix. Cross 10 DME at or above 10,000, cross departure fix as assigned by ATC.

LOST COMMUNICATIONS/NON-RADAR

If radar vectors are not received or available by NQX TACAN 8 DME, climb to 12,000, fly assigned departure heading to intercept NQX 10 DME arc. Arc to respective departure radial, then via departure radial to assigned departure fix.
Do not ARC northeast of NQX TACAN between R-035 clockwise to R-084.

TIGAR THREE DEPARTURE (OBSTACLE) (TIGAR3.TIGAR)

KEY WEST, FLORIDA

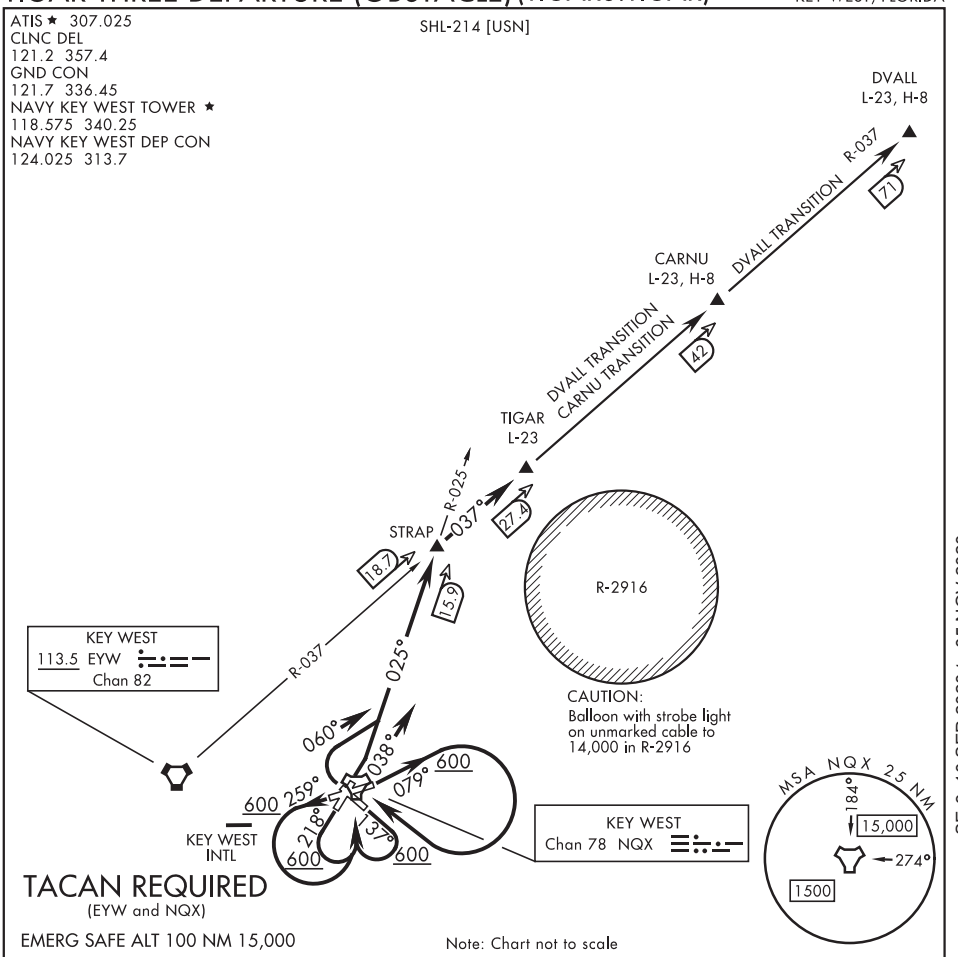

DEPARTURE ROUTE DESCRIPTION

TAKE-OFF RWY 4: Climb heading 038° turn right to intercept NQX TACAN R-025, thence...
TAKE-OFF RWY 8: Climb heading 079° to 600, then climbing right turn direct NQX TACAN thence...
TAKE-OFF RWY 14: Climb heading 137° to 600, then climbing right turn direct NQX TACAN thence...
TAKE-OFF RWY 22: Climb heading 218° to 600, then climbing left turn direct NQX TACAN, thence...
TAKE-OFF RWY 26: Climb heading 259° to 600, then climbing left turn direct NQX TACAN, thence...
TAKE-OFF RWY 32: Climbing right turn heading 060° to intercept NQX TACAN R-025, thence...

...via NQX R-025 to STRAP, then via EYW VORTAC R-037 to TIGAR, then via assigned transition or route.

CARNU TRANSITION: via EYW R-037 to CARNU.
DVALL TRANSITION: via EYW R-037 to DVALL.

SE-3, 10 SEP 2020 to 05 NOV 2020

VRGAS THREE DEPARTURE (OBSTACLE)(VRGAS3.VRGAS)

KEY WEST, FLORIDA

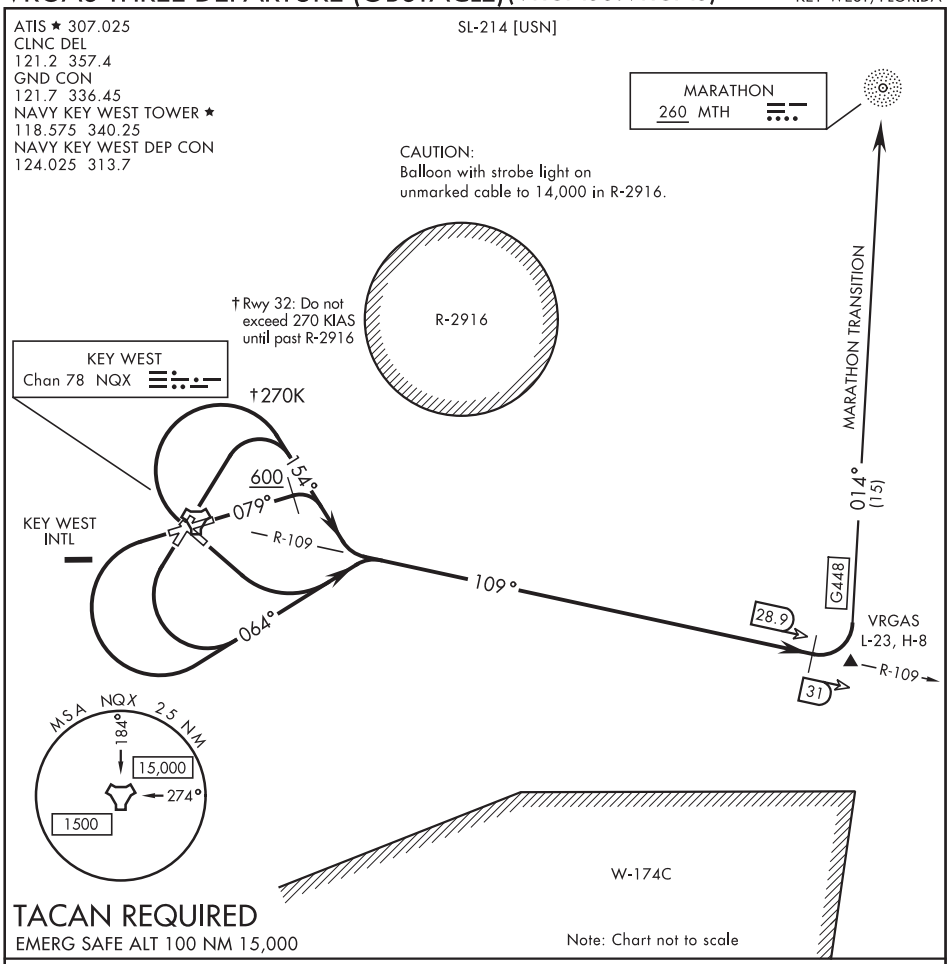

SE-3, 10 SEP 2020 to 05 NOV 2020

SE-3, 10 SEP 2020 to 05 NOV 2020

DEPARTURE ROUTE DESCRIPTION

TAKE-OFF RWY 4, 32: Climbing right turn to heading 154°, thence...

TAKE-OFF RWY 14, 22, 26: Climbing left turn to heading 064°, thence...

TAKE-OFF RWY 8: Climbing on heading 079° to 600, then climbing right turn heading 154°, thence...

...intercept NQX R-109 to VRGAS, then via assigned transition or route.

MARATHON TRANSITION (VRGAS3.MTH): Via heading 014° on G448 to MTH NDB.

KEYSTONE HEIGHTS, FLORIDA | AL-6891 (FAA) | 20198

APP CRS	Rwy ldg	5046
050°	TDZE	190
	Apt Elev	196

RNAV (GPS) RWY 5
KEYSTONE HEIGHTS (42J)

RNP APCH.

T ANA Circling to Rwy 11, 23, 29 NA at night. Circling NA for Cats B and C northeast of Rwy 11-29. Rwy 5 helicopter visibility reduction below ¾ SM NA. When local altimeter setting not received, use Gainesville altimeter setting and increase all MDAs 60 feet and Cat C Circling visibility ⅛ SM.

MISSED APPROACH: Climbing left turn to 3000 direct TOLBY and hold.

AWOS-3	JACKSONVILLE APP CON	UNICOM
124.275	118.175 338.25	122.7 (CTAF) L

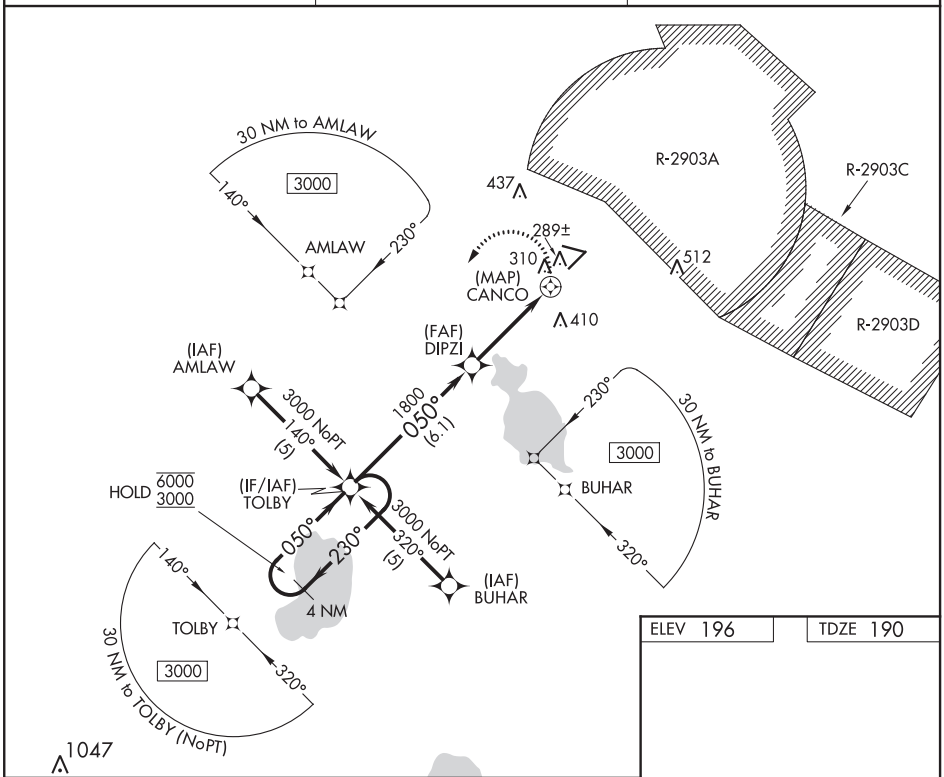

SE-3, 10 SEP 2020 to 05 NOV 2020

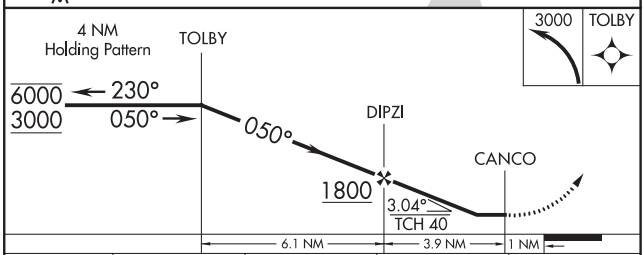

CATEGORY	A	B	C	D
LNAV MDA	600-1¼ 410 (500-1¼)			NA
CIRCLING	620-1¼ 424 (500-1¼)	660-1¼ 464 (500-1¼)	660-1½ 464 (500-1½)	NA

ELEV 196 | TDZE 190

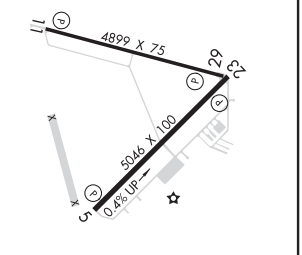

REIL Rwys 5, 11 and 23 L
MIRL Rwy 5-23 L
HIRL Rwy 11-29 L

SE-3, 10 SEP 2020 to 05 NOV 2020

WAAS CH 56406 W14A	APP CRS 142°	Rwy ldg 4903 TDZE 19 Apt Elev 20

RNAV (GPS) RWY 14
LA BELLE MUNI (X14)

T A NA Baro-VNAV NA. DME/DME RNP-0.3 NA. Helicopter visibility reduction below 1 SM NA. Use Southwest Florida Intl altimeter setting; when not received use Page Field altimeter setting and increase all DA 8 feet, all MDA 20 feet and LNAV Cat D visibility ¼ mile.

MISSED APPROACH: Climb to 2000 direct TIRTE and hold.

RSW ASOS	FORT MYERS APP CON	UNICOM
124.65	126.8	122.8 (CTAF) L

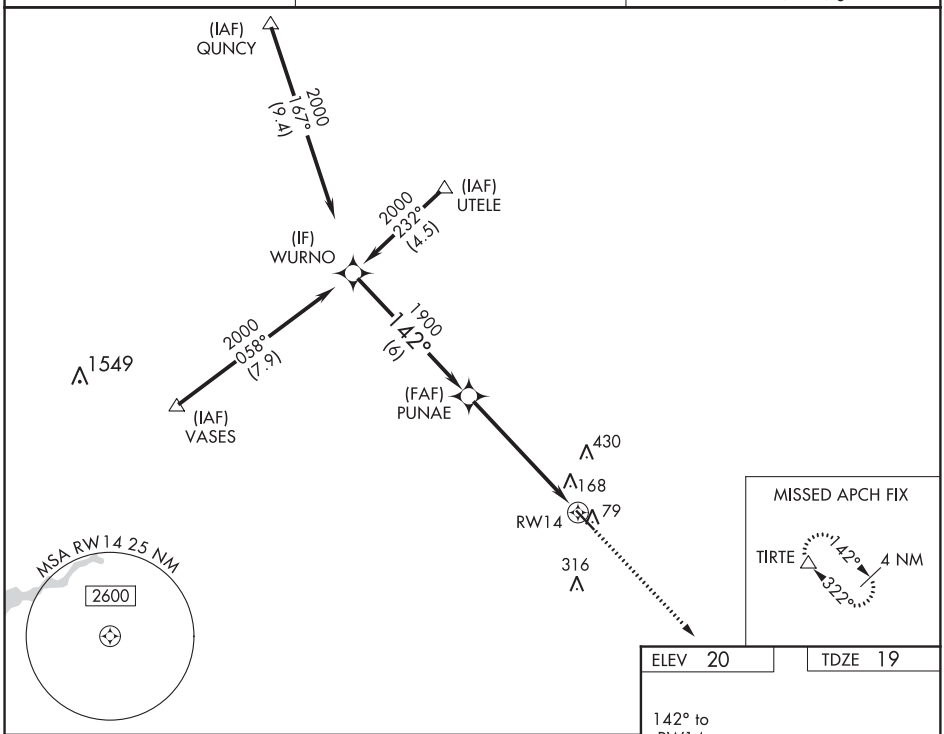

ELEV 20 TDZE 19

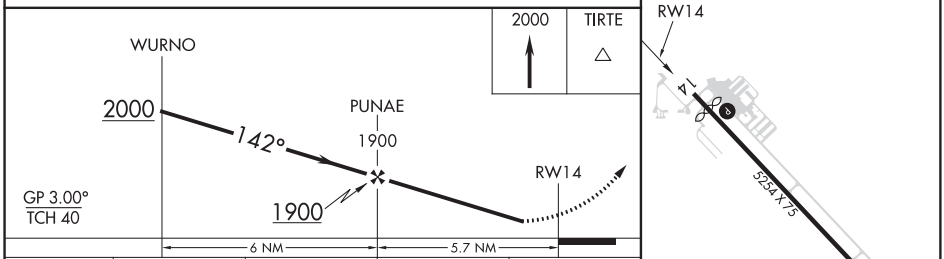

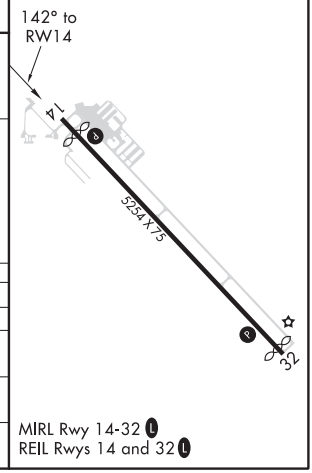

CATEGORY	A	B	C	D
LPV DA	388-1¼ 369 (400-1¼)			
LNAV/VNAV DA	565-2 546 (600-2)			
LNAV MDA	520-1 501 (500-1)		520-1½ 501 (500-1½)	
CIRCLING	580-1 560 (600-1)		580-1½ 560 (600-1½)	800-2½ 780 (800-2½)

MIRL Rwy 14-32 L
REIL Rwys 14 and 32 L

SE-3, 10 SEP 2020 to 05 NOV 2020

SE-3, 10 SEP 2020 to 05 NOV 2020

LA BELLE, FLORIDA | AL-10339 (FAA) | 20254

RNAV (GPS) RWY 32
LA BELLE MUNI (X14)

APP CRS	Rwy ldg	5125
322°	TDZE	20
	Apt Elev	20

T
A NA

DME/DME RNP-0.3 NA. Helicopter visibility reduction below ¾ SM NA. Use Southwest Florida Intl altimeter setting; when not received, use Page Field altimeter setting and increase all MDAs 20 feet.

MISSED APPROACH: Climb to 2000 direct PUNAE then via 358° track to UTELE and hold.

RSW ASOS	FORT MYERS APP CON	UNICOM
124.65	126.8	122.8 (CTAF) L

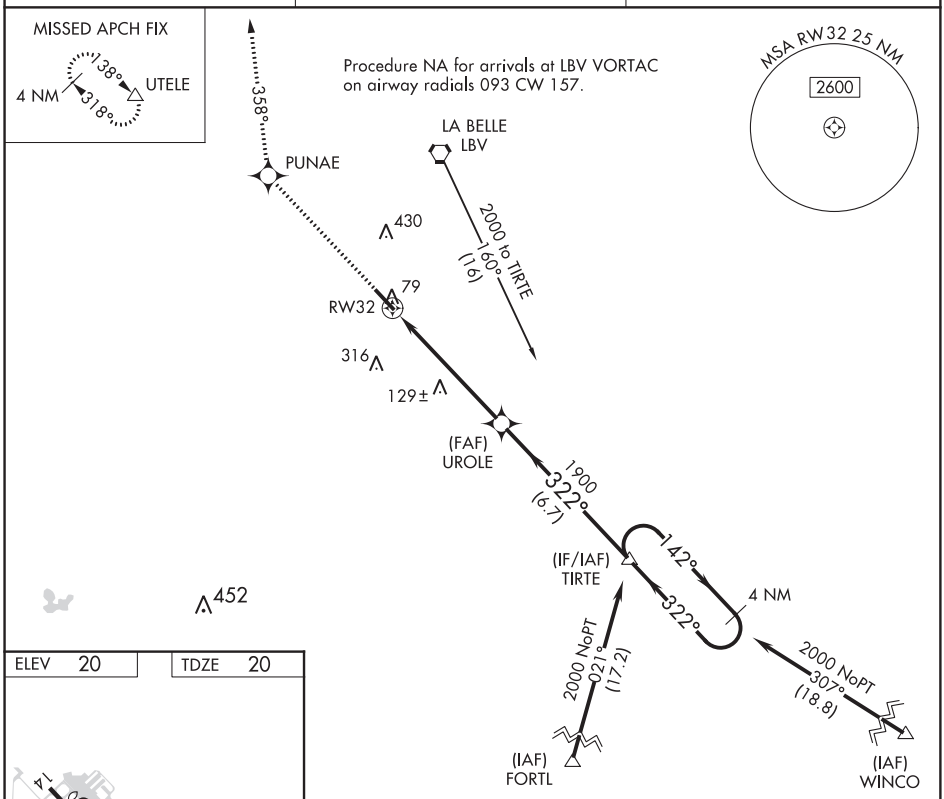

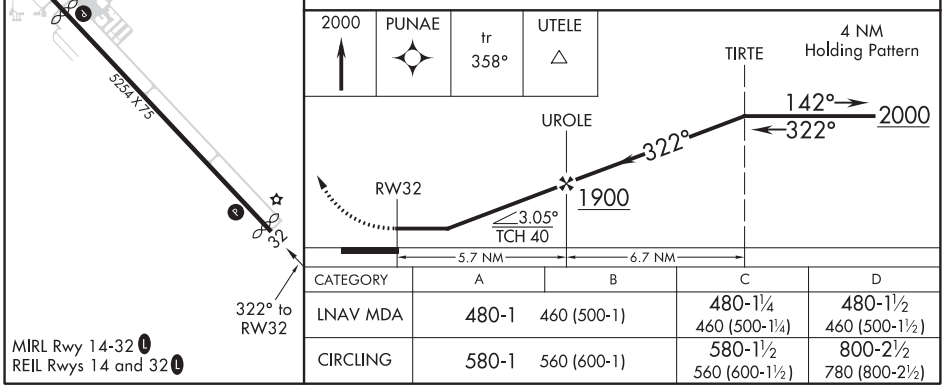

CATEGORY	A	B	C	D
LNAV MDA	480-1	460 (500-1)	480-1¼ 460 (500-1¼)	480-1½ 460 (500-1½)
CIRCLING	580-1	560 (600-1)	580-1½ 560 (600-1½)	800-2½ 780 (800-2½)

MIRL Rwy 14-32 L
REIL Rwys 14 and 32 L

SE-3, 10 SEP 2020 to 05 NOV 2020

RNAV (GPS) RWY 10
LAKE CITY GATEWAY (LCQ)

APP CRS	Rwy ldg	8003
100°	TDZE	201
	Apt Elev	201

When local altimeter setting not received, use Gainesville altimeter setting and increase all MDA 100 feet and increase LNAV Cat C/D and Circling Cat C visibility ¼ mile. DME/DME RNP-0.3 NA. Procedure NA at night. Helicopter visibility reduction below 1 SM NA.

MISSED APPROACH: Climb to 800 then climbing right turn to 2000 direct DREBL and hold.

AWOS-3	JACKSONVILLE CENTER		LAKE CITY TOWER ★	GND CON	UNICOM
120.675	125.375	254.325	119.2 (CTAF) L 314.6	121.9	122.95

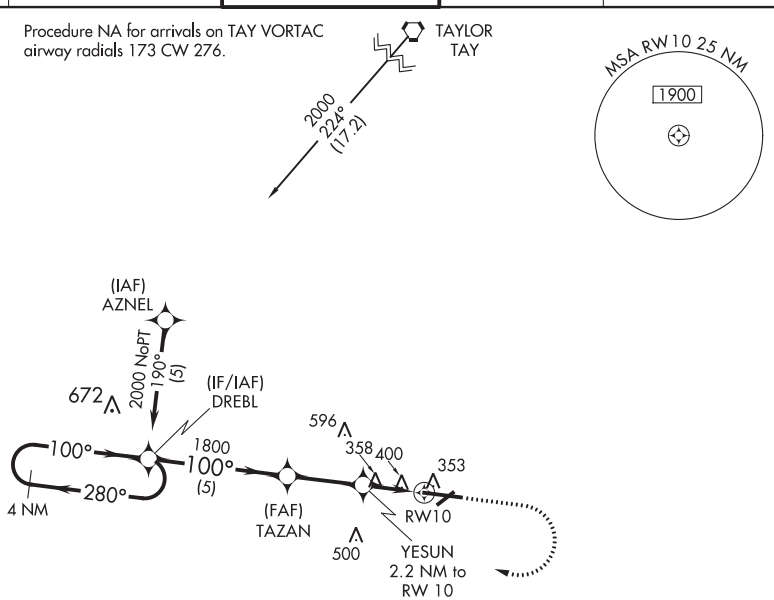

ELEV 201 TDZE 201

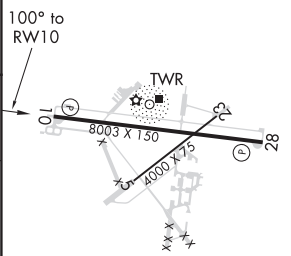

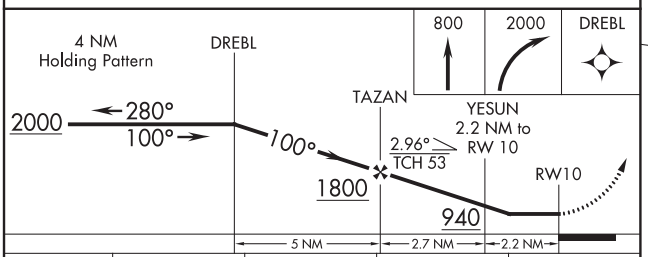

CATEGORY	A	B	C	D
LNAV MDA	700-1 499 (500-1)		700-1⅜ 499 (500-1⅜)	
CIRCLING	760-1 559 (600-1)		760-1½ 559 (600-1½)	760-2 559 (600-2)

REIL Rwys 10 and 28 L
MIRL Rwys 5-23 and 10-28 L

SE-3, 10 SEP 2020 to 05 NOV 2020

SE-3, 10 SEP 2020 to 05 NOV 2020

LAKE CITY, FLORIDA | AL-811 (FAA) | 20254

WAAS CH 82008 W28A	APP CRS 280°	Rwy ldg 8003 TDZE 196 Apt Elev 201

RNAV (GPS) RWY 28
LAKE CITY GATEWAY (LCQ)

Baro-VNAV NA when using Gainesville altimeter setting. For uncompensated Baro-VNAV systems, LNAV/VNAV NA below -18°C (0°F) or above 54°C (130°F). DME/DME RNP-0.3 NA.When local altimeter setting not received, use Gainesville altimeter setting and increase LPV DA to 624, LNAV/VNAV DA to 640 and all MDA 100 feet, increase LPV all Cats visibility ¼ mile, LNAV/VNAV all Cats visibility ⅛ mile, LNAV Cat C/D visibility ¼ mile, and Circling Cat C visibility ⅛ mile. Circling to Rwy 10 NA at night. Helicopter visibility reduction below ¾ SM not authorized.

MISSED APPROACH: Climb to 2000 direct JITUX and hold.

AWOS-3	JACKSONVILLE CENTER	LAKE CITY TOWER ★	GND CON	UNICOM
120.675	125.375 254.325	119.2 (CTAF) L 314.6	121.9	122.95

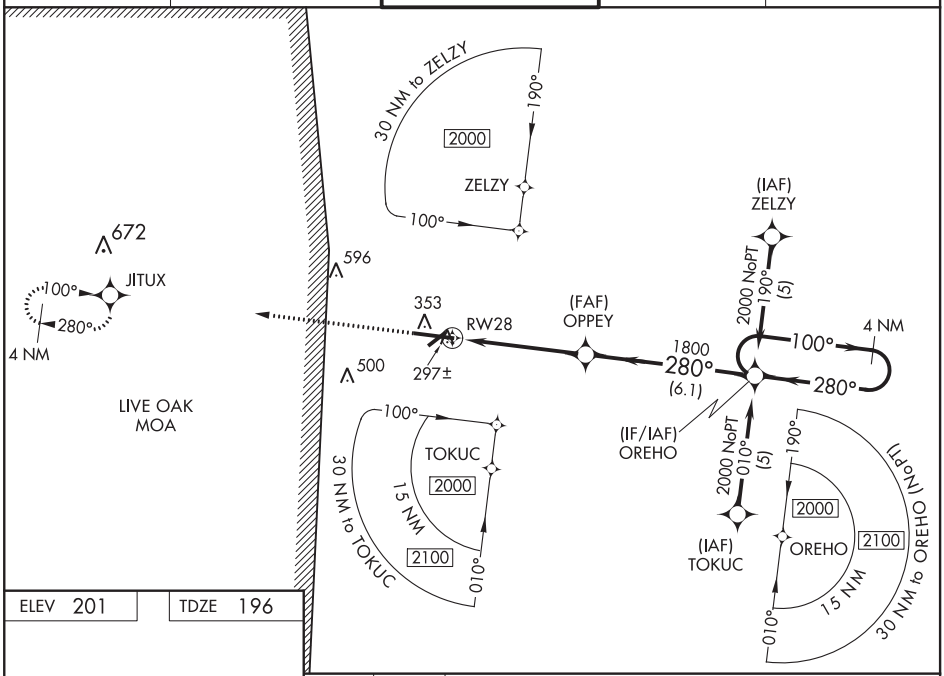

SE-3, 10 SEP 2020 to 05 NOV 2020

ELEV 201	TDZE 196

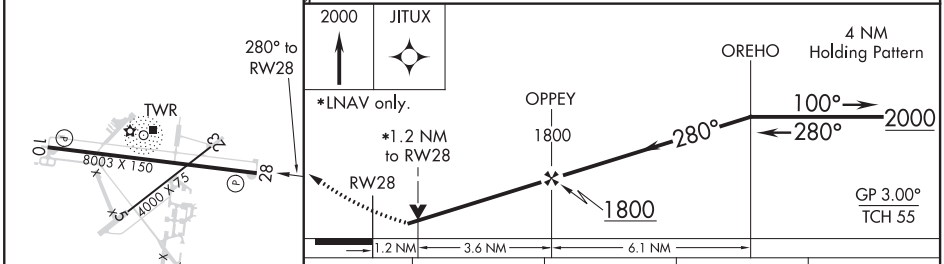

CATEGORY	A	B	C	D
LPV DA	540-1⅛ 344 (400-1⅛)			
LNAV/VNAV DA	556-1⅛ 360 (400-1⅛)			
LNAV MDA	640-1 444 (500-1)		640-1⅜ 444 (500-1⅜)	
CIRCLING	760-1 559 (600-1)		760-1½ 559 (600-1½)	760-2 559 (600-2)

REIL Rwys 10 and 28 L
MIRL Rwys 5-23 and 10-28 L

SE-3, 10 SEP 2020 to 05 NOV 2020

NDB RWY 28
LAKE CITY GATEWAY (LCQ)

NDB LCQ	APP CRS	Rwy ldg	8003
204	287°	TDZE	196
		Apt Elev	201

T A NA — Circling to Rwy 10 NA at night. When local altimeter setting not received, use Gainesville altimeter setting and increase all MDA 100 feet, and increase S-28 Cats C/D and Circling Cat C visibility ¼ mile. Helicopter visibility reduction below ¾ SM not authorized.

MISSED APPROACH: Climb to 1000 then climbing left turn to 2000 direct LCQ NDB LOM and hold.

AWOS-3	JACKSONVILLE CENTER	LAKE CITY TOWER ★	GND CON	UNICOM
120.675	125.375 254.325	119.2 (CTAF) L 314.6	121.9	122.95

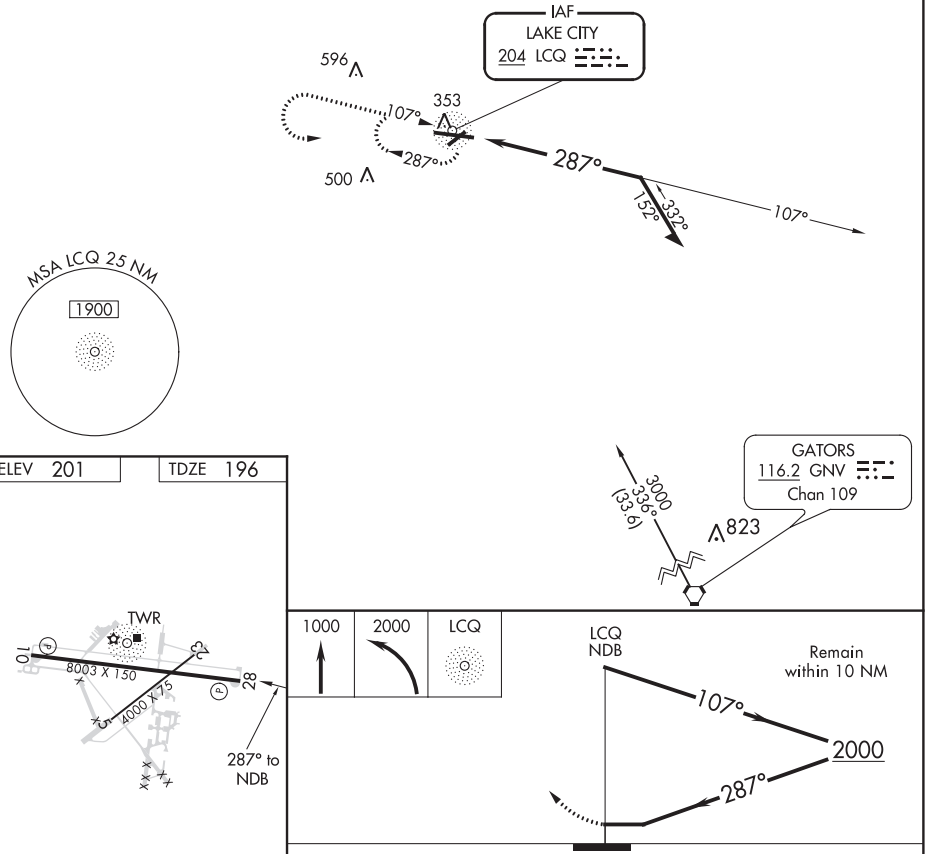

ELEV 201 TDZE 196

REIL Rwys 10 and 28 L
MIRL Rwys 5-23 and 10-28 L

CATEGORY	A	B	C	D
S-28	760-1 564 (600-1)		760-1⅝ 564 (600-1⅝)	
CIRCLING	760-1 559 (600-1)		760-1½ 559 (600-1½)	760-2 559 (600-2)

SE-3, 10 SEP 2020 to 05 NOV 2020

SE-3, 10 SEP 2020 to 05 NOV 2020

20086

AIRPORT DIAGRAM

AL-811 (FAA)

LAKE CITY GATEWAY (LCQ)
LAKE CITY, FLORIDA

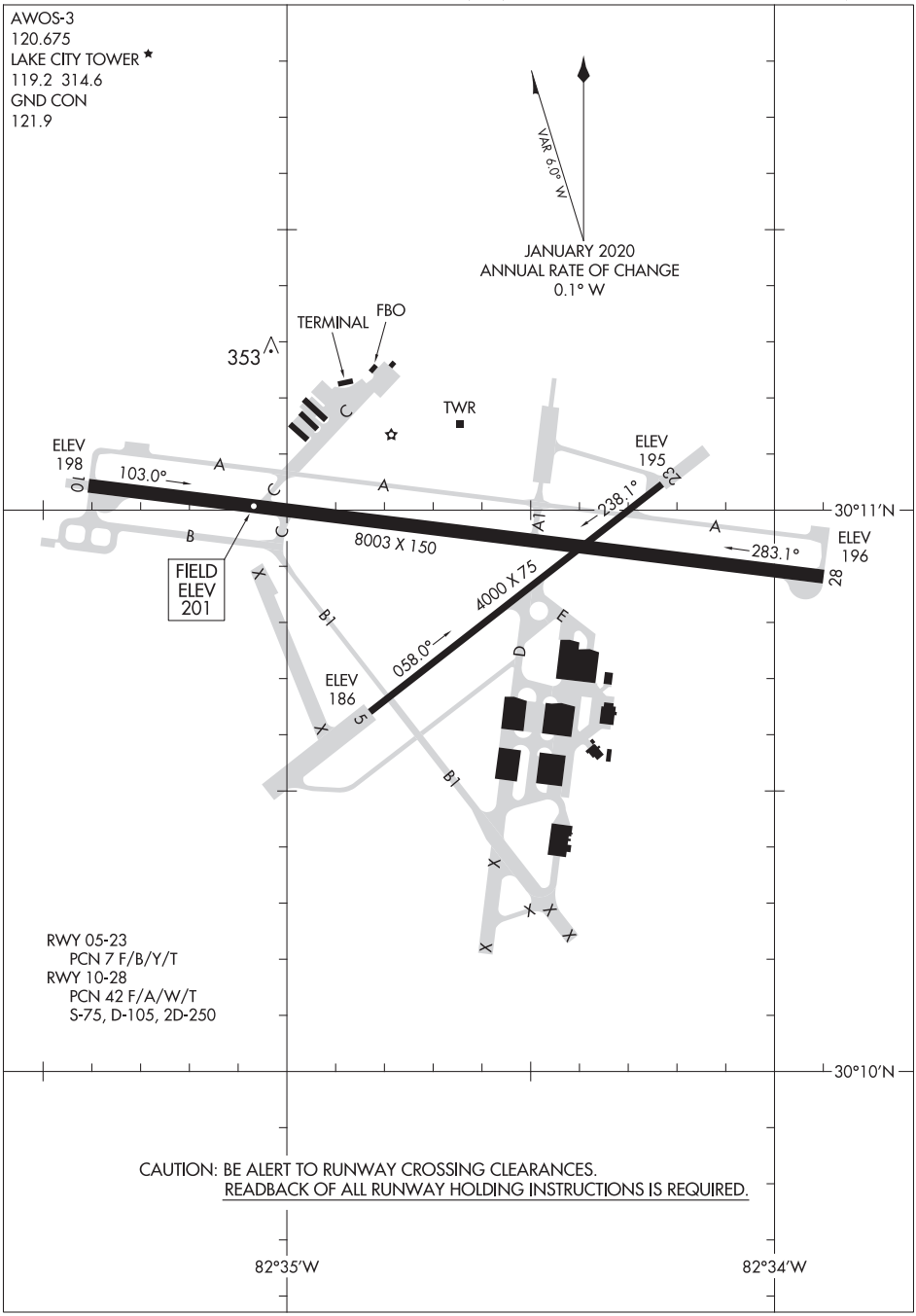

SE-3, 10 SEP 2020 to 05 NOV 2020

SE-3, 10 SEP 2020 to 05 NOV 2020

AIRPORT DIAGRAM
20086
LAKE CITY, FLORIDA
LAKE CITY GATEWAY (LCQ)

WAAS CH 49023 W06A	APP CRS 062°	Rwy ldg 5400 TDZE 127 Apt Elev 127

RNAV (GPS) RWY 6
LAKE WALES MUNI (XØ7)

RNP APCH.

Circling Rwy 6, 17, 24 NA at night. Rwy 6 helicopter visibility reduction below 1 SM NA. Straight-in Rwy 6 NA at night. When local altimeter setting not received, use Bartow altimeter setting and increase all MDA 40 feet, and increase LP and LNAV Cats C and D visibility ⅛ SM.

MISSED APPROACH: Climb to 1000 then climbing right turn to 2000 direct ZETOK and hold.

AWOS-3	MIAMI CENTER	UNICOM
124.225	134.55 257.7	122.8 (CTAF) L

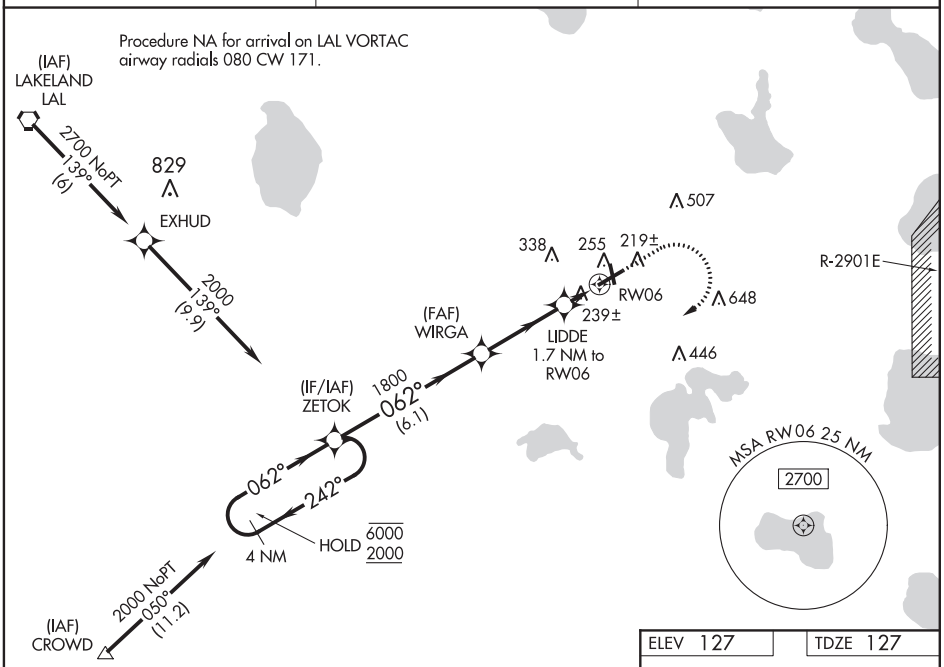

ELEV 127 TDZE 127

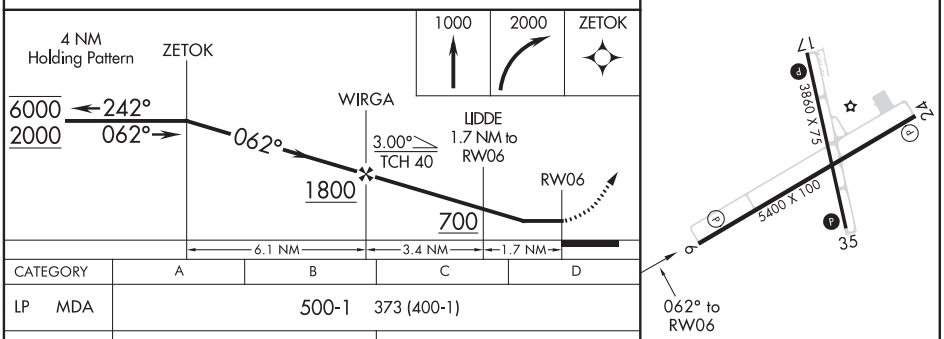

CATEGORY	A	B	C	D
LP MDA	500-1 373 (400-1)			
LNAV MDA	520-1 393 (400-1)		520-1⅛ 393 (400-1⅛)	
CIRCLING	560-1 433 (500-1)	620-1 493 (500-1)	620-1½ 493 (500-1½)	680-2 553 (600-2)

REIL Rwys 6 and 24 L
MIRL Rwy 6-24 L

SE-3, 10 SEP 2020 to 05 NOV 2020

LAKE WALES, FLORIDA

AL-6516 (FAA)

20254

RNAV (GPS) RWY 24
LAKE WALES MUNI (XØ7)

WAAS CH 40323 W24A	APP CRS 243°	Rwy ldg 5400 TDZE 127 Apt Elev 127

DME/DME RNP-0.3 NA. Procedure NA at night. When local altimeter setting not received, use Bartow altimeter setting and increase all MDA 40 feet. Rwy 6, 24 helicopter visibility reduction below 1 SM NA.

NA

MISSED APPROACH: Climbing left turn to 2000 direct WOSAV and hold.

AWOS-3	MIAMI CENTER	UNICOM
124.225	134.55 257.7	122.8 (CTAF) L

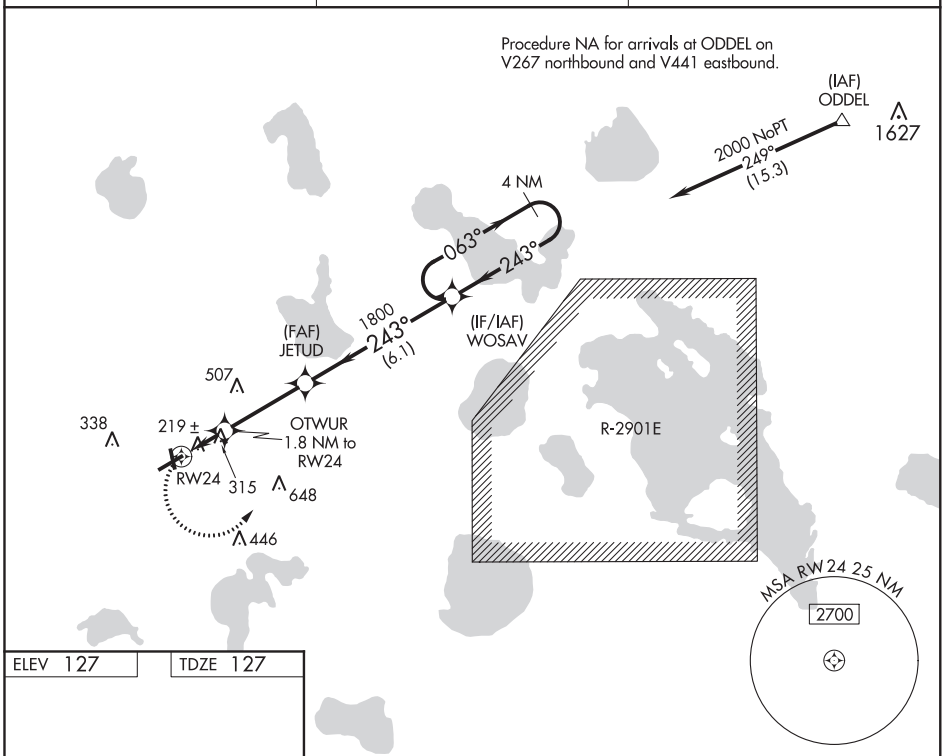

SE-3, 10 SEP 2020 to 05 NOV 2020

SE-3, 10 SEP 2020 to 05 NOV 2020

ELEV 127 | TDZE 127

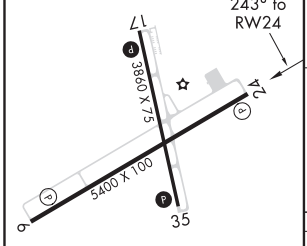

REIL Rwys 6 and 24 L
MIRL Rwy 6-24 L

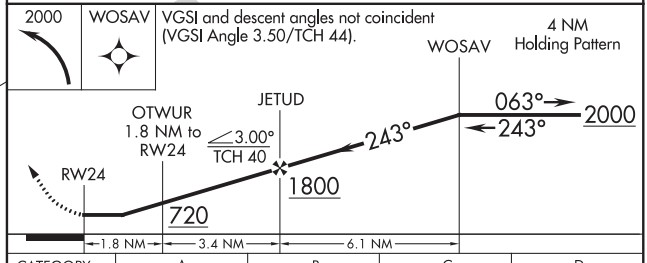

CATEGORY	A	B	C	D
LP MDA	580-1 453 (500-1)		580-1½ 453 (500-1½)	580-2 453 (500-2)
LNAV MDA	580-1 453 (500-1)		580-1½ 453 (500-1½)	580-2 453 (500-2)
CIRCLING	580-1 453 (500-1)	620-1 493 (500-1)	620-1½ 493 (500-1½)	680-2 553 (600-2)

VORTAC LAL 116.0 Chan 107	APP CRS 104°	Rwy ldg N/A TDZE N/A Apt Elev 127

VOR/DME-B
LAKE WALES MUNI (XØ7)

When local altimeter setting not received, use Bartow altimeter setting and increase all MDA 40 feet. Procedure NA at night.

MISSED APPROACH: Climb to 700 then climbing right turn to 1600 on LAL VORTAC R-104 to MONAY/LAL 17 DME and hold.

AWOS-3	MIAMI CENTER	UNICOM
124.225	134.55 257.7	122.8 (CTAF) L

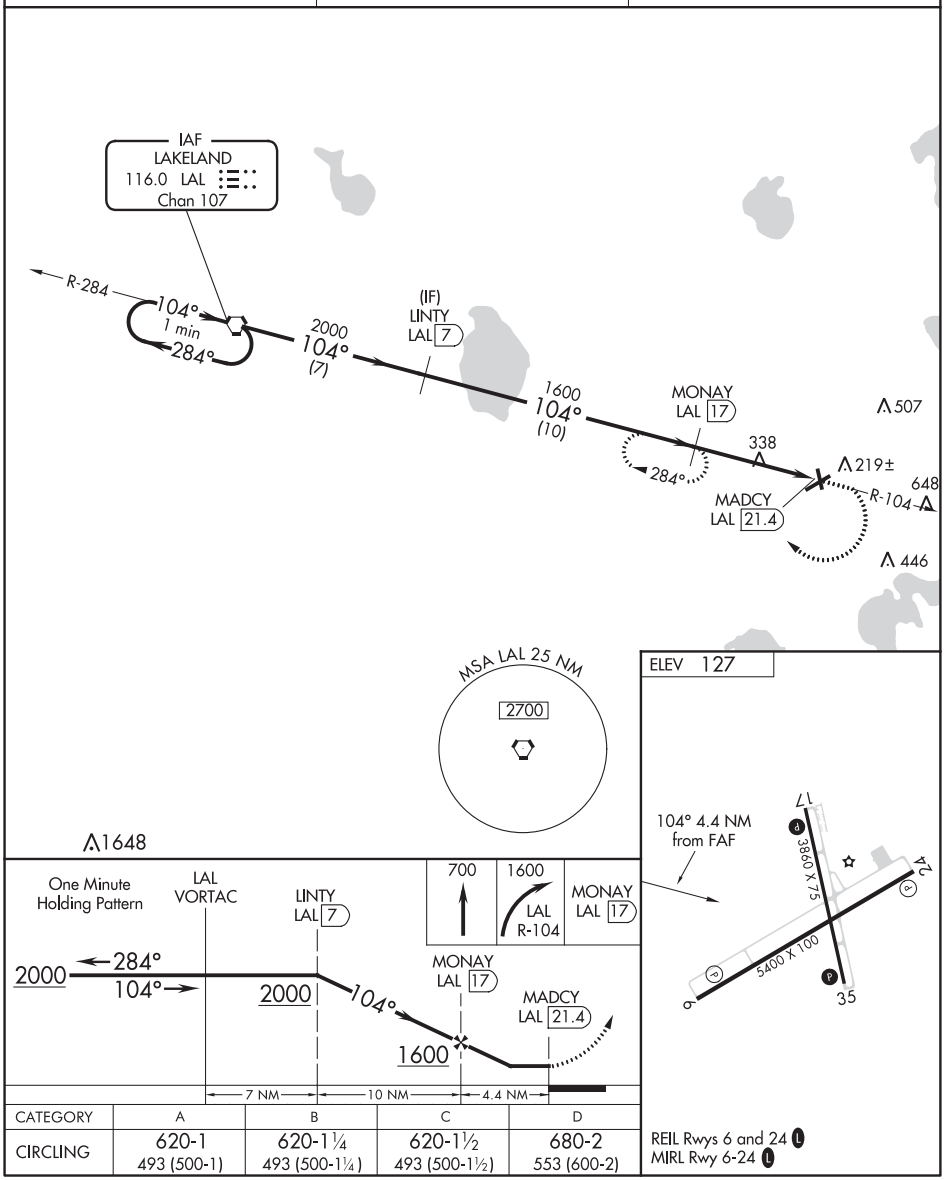

CATEGORY	A	B	C	D
CIRCLING	620-1 493 (500-1)	620-1¼ 493 (500-1¼)	620-1½ 493 (500-1½)	680-2 553 (600-2)

REIL Rwys 6 and 24 L
MIRL Rwy 6-24 L

SE-3, 10 SEP 2020 to 05 NOV 2020

SE-3, 10 SEP 2020 to 05 NOV 2020

LAKELAND, FLORIDA | AL-939 (FAA) | 20254

ILS or LOC RWY 9
LAKELAND LINDER INTL (LAL)

LOC/DME I-LAL	APP CRS	Rwy ldg	8414
110.1	094°	TDZE	132
Chan 38		Apt Elev	142

DME required.

Circling NA to Rwys 8 and 26.
RVR 1800 authorized with use of FD or AP or HUD to DA.

MALSR

MISSED APPROACH: Climb to 1000 then climbing left turn to 2000 on heading 290° and on LAL VORTAC R-330 to PLUMY INT/ PIE 33.4 DME and hold.

ATIS	TAMPA APP CON	LAKELAND TOWER	GND CON
118.025	120.65 290.3	124.5 (CTAF) L 236.775	121.4

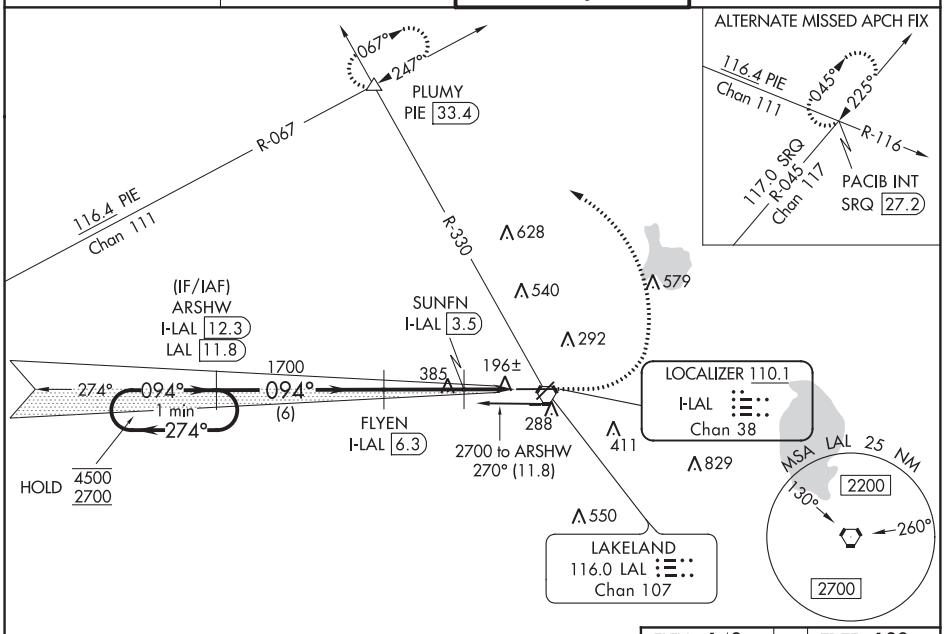

ELEV 142 | D | TDZE 132

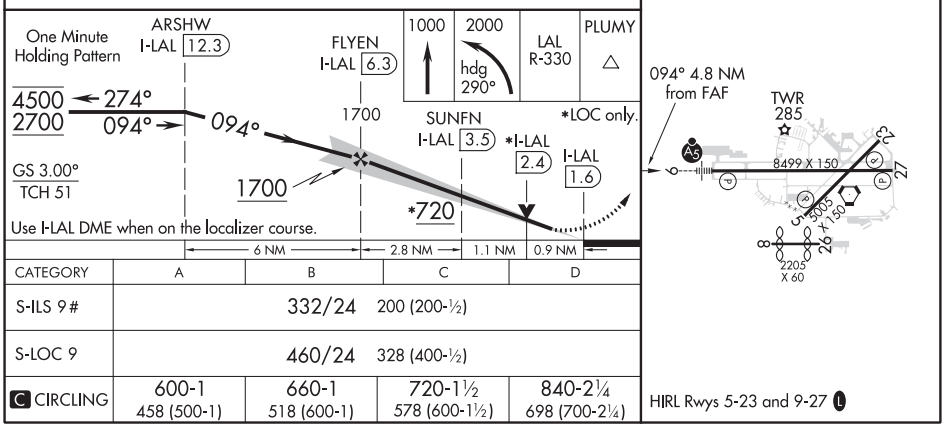

CATEGORY	A	B	C	D
S-ILS 9 #	332/24 200 (200-½)			
S-LOC 9	460/24 328 (400-½)			
C CIRCLING	600-1 458 (500-1)	660-1 518 (600-1)	720-1½ 578 (600-1½)	840-2¼ 698 (700-2¼)

HIRL Rwys 5-23 and 9-27 L

SE-3, 10 SEP 2020 to 05 NOV 2020

SE-3, 10 SEP 2020 to 05 NOV 2020

ILS RWY 9 (SA CAT I & II)
LAKELAND LINDER INTL (LAL)

LOC/DME I-LAL	APP CRS	Rwy ldg	8414
110.1	094°	TDZE	132
Chan 38		Apt Elev	142

DME required.

SA CAT I: Requires specific OPSPEC, MSPEC or LOA approval and use of HUD to DH.
SA CAT II: Reduced lighting: Requires specific OPSPEC, MSPEC or LOA approval and use of HUD to touchdown. Autopilot coupled approach NA.
SA CAT I/II: Procedure NA when tower closed.

MALSR

MISSED APPROACH: Climb to 1000 then climbing left turn to 2000 on heading 290° and on LAL VORTAC R-330 to PLUMY INT/PIE 33.4 DME and hold.

ATIS	TAMPA APP CON	LAKELAND TOWER	GND CON
118.025	120.65 290.3	124.5 (CTAF) L 236.775	121.4

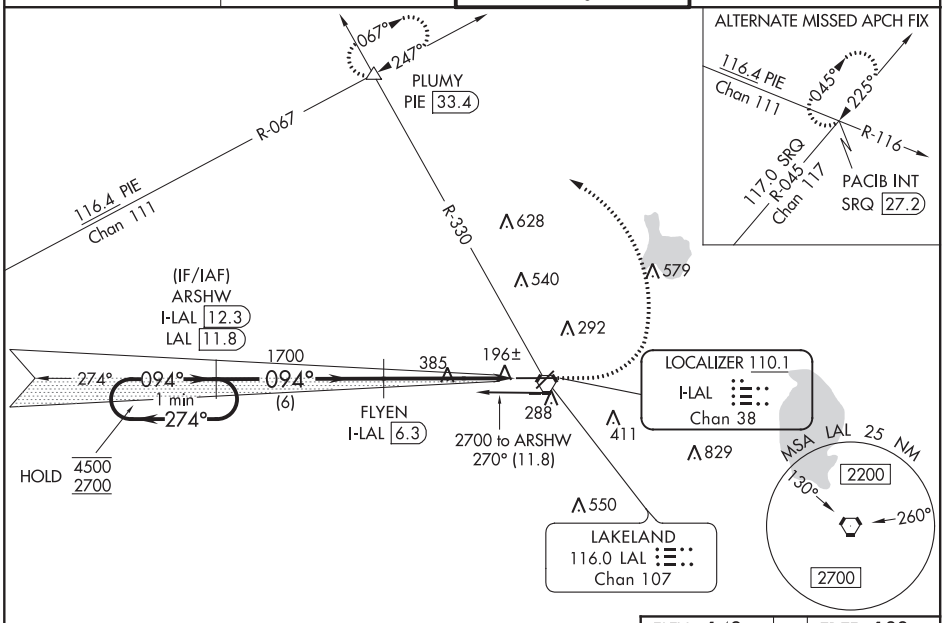

ELEV	142	D	TDZE	132

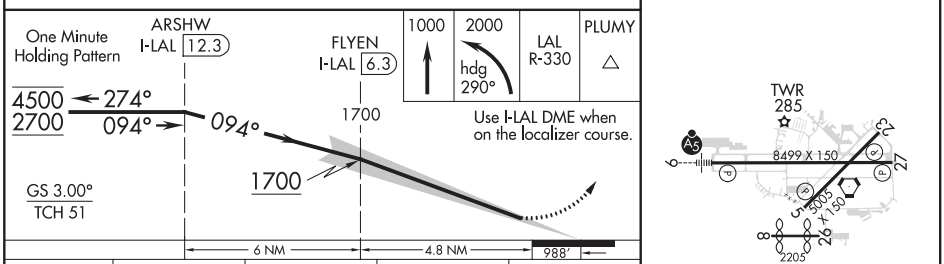

CATEGORY	A	B	C	D
S-ILS 9	SA CAT I RA 152/14 150 DA 282			
S-ILS 9	SA CAT II RA 102/12 100 DA 232			

SA CATEGORY I & II ILS SPECIAL AIRCREW & AIRCRAFT CERTIFICATION REQUIRED

HIRL Rwys 5-23 and 9-27 L

SE-3, 10 SEP 2020 to 05 NOV 2020

SE-3, 10 SEP 2020 to 05 NOV 2020

LAKELAND, FLORIDA

AL-939 (FAA)

20254

RNAV (GPS) RWY 5
LAKELAND LINDER INTL (LAL)

WAAS CH 42805 W05A	APP CRS 049°	Rwy ldg 5005 TDZE 136 Apt Elev 142

RNP APCH.

For uncompensated Baro-VNAV systems, LNAV/VNAV NA below -15°C or above 54°C. When local altimeter setting not received, use Plant City altimeter setting and increase all DA/MDA 20 feet and LNAV Cat C/D visibility ⅛ SM. Baro-VNAV and VDP NA when using Plant City altimeter setting. Circling NA to Rwys 8, 26.

MISSED APPROACH: Climb to 2000 direct OBTOQ and left turn on track 311° to PLUMY and hold.

ATIS	TAMPA APP CON	LAKELAND TOWER	GND CON
118.025	120.65 290.3	124.5 (CTAF) L 236.775	121.4

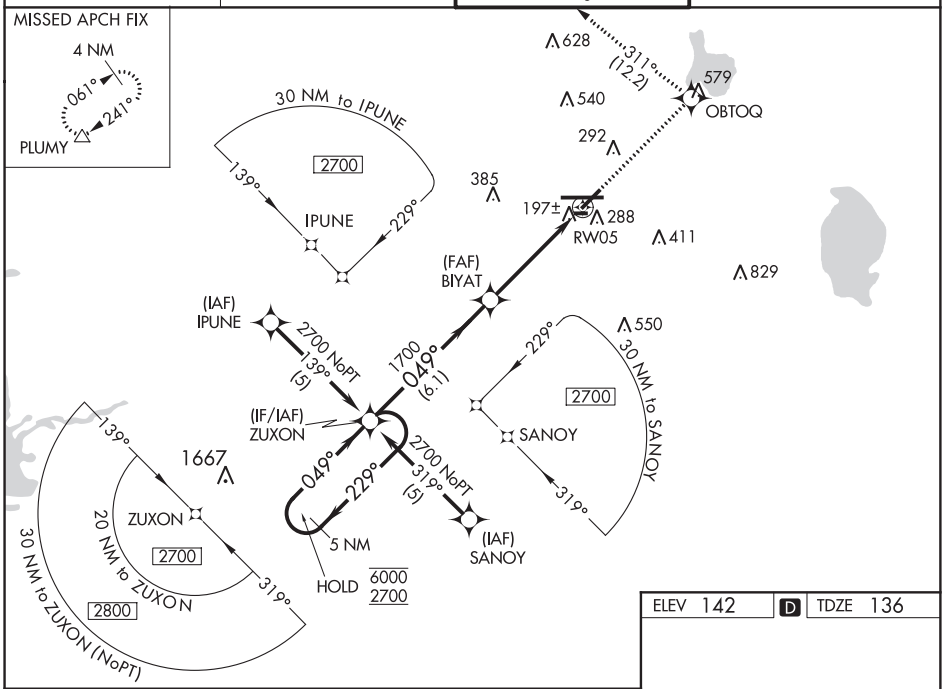

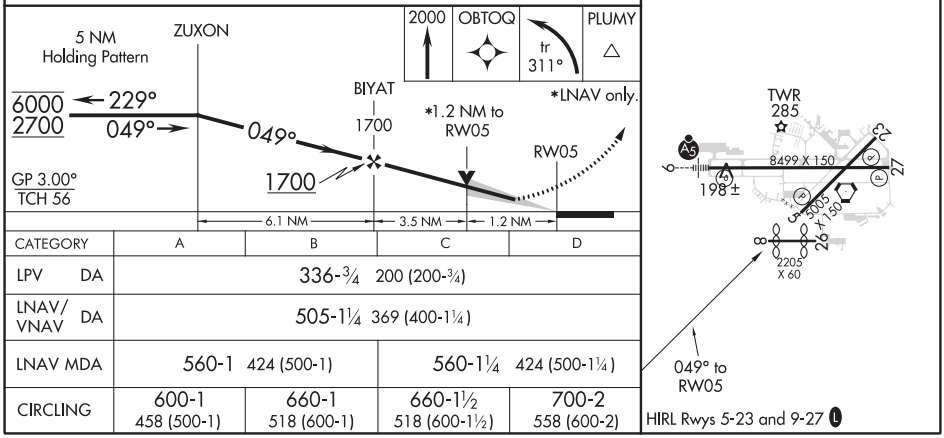

CATEGORY	A	B	C	D
LPV DA	336-¾ 200 (200-¾)			
LNAV/VNAV DA	505-1¼ 369 (400-1¼)			
LNAV MDA	560-1 424 (500-1)		560-1¼ 424 (500-1¼)	
CIRCLING	600-1 458 (500-1)	660-1 518 (600-1)	660-1½ 518 (600-1½)	700-2 558 (600-2)

SE-3, 10 SEP 2020 to 05 NOV 2020

SE-3, 10 SEP 2020 to 05 NOV 2020

WAAS CH 78305 W09A	APP CRS 094°	Rwy ldg 8414 TDZE 132 Apt Elev 142

RNAV (GPS) RWY 9
LAKELAND LINDER INTL (LAL)

RNP APCH.

For uncompensated Baro-VNAV systems, LNAV/VNAV NA below -15°C or above 54°C. Baro-VNAV and VDP NA when using Plant City altimeter setting. When local altimeter setting not received, use Plant City altimeter setting and increase all DA/MDA 20 feet, increase LNAV/VNAV all Cats visibility and LNAV Cats C/D visibility ⅛ SM. For inop ALS, increase LNAV Cats C/D visibility to 1⅛ SM. For inop ALS when using Plant City altimeter setting, increase LNAV/VNAV all Cats visibility to 1 SM. Circling NA to Rwys 8 and 26.

MALSR

MISSED APPROACH: Climb to 1100 then climbing left turn to 2000 direct PLUMY and hold.

ATIS	TAMPA APP CON	LAKELAND TOWER	GND CON
118.025	120.65 290.3	124.5 (CTAF) L 236.775	121.4

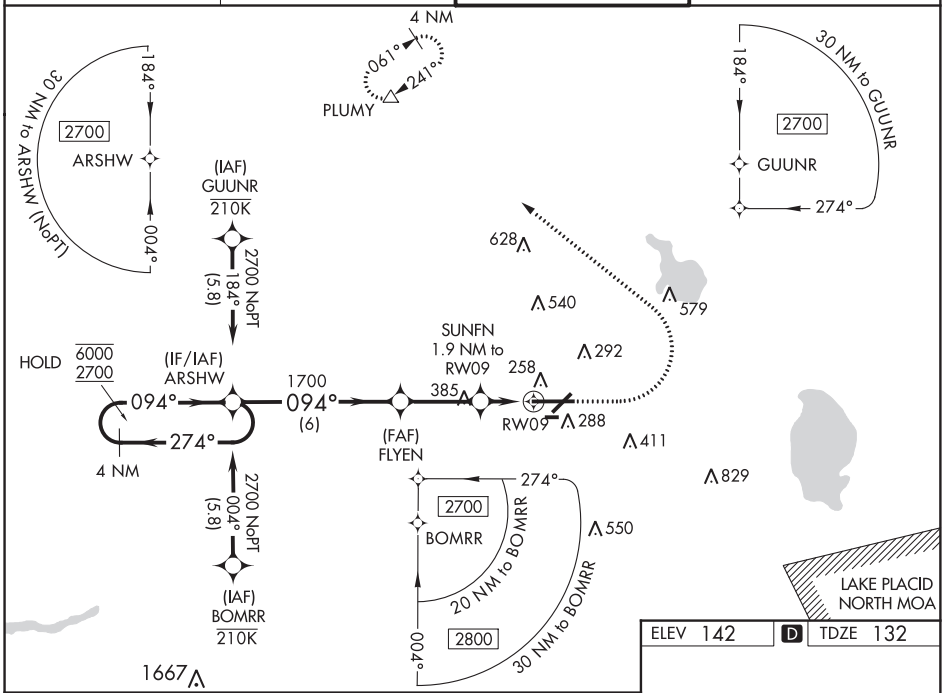

ELEV 142 D TDZE 132

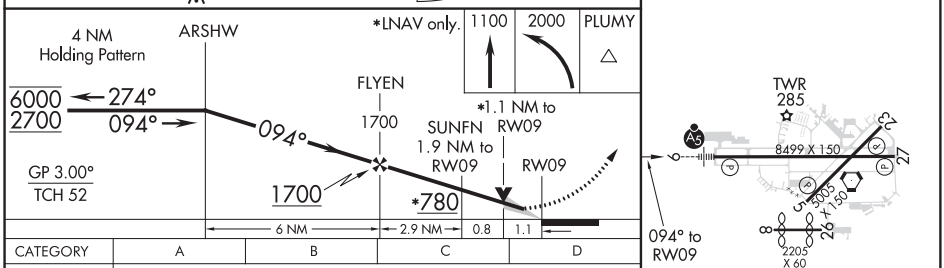

CATEGORY	A	B	C	D
LPV DA	332-½ 200 (200-½)			
LNAV/VNAV DA	439-½ 307 (300-½)			
LNAV MDA	520-½ 388 (400-½)		520-⅝ 388 (400-⅝)	
CIRCLING	600-1 458 (500-1)	660-1 518 (600-1)	660-1½ 518 (600-1½)	700-2 558 (600-2)

HIRL Rwys 5-23 and 9-27 L

SE-3, 10 SEP 2020 to 05 NOV 2020

SE-3, 10 SEP 2020 to 05 NOV 2020

LAKELAND, FLORIDA | AL-939 (FAA) | 20254

WAAS CH 77805 W23A	APP CRS 229°	Rwy ldg 5005 TDZE 141 Apt Elev 142

RNAV (GPS) RWY 23
LAKELAND LINDER INTL (LAL)

RNP APCH.

For uncompensated Baro-VNAV systems, LNAV/VNAV NA below -15°C or above 54°C. When local altimeter setting not received, use Plant City altimeter setting and increase all DA/MDA 20 feet and increase LNAV Cat C/D and Circling Cat C visibility ⅛ SM. Baro-VNAV and VDP NA when using Plant City altimeter setting. Rwy 23 helicopter visibility reduction below ¾ SM NA. Circling NA to Rwys 8 and 26.

MISSED APPROACH: Climb to 2000 direct BIYAT and right turn on track 328° to MIREE then on track 012° to PLUMY and hold.

ATIS	TAMPA APP CON	LAKELAND TOWER	GND CON
118.025	120.65 290.3	124.5 (CTAF) L 236.775	121.4

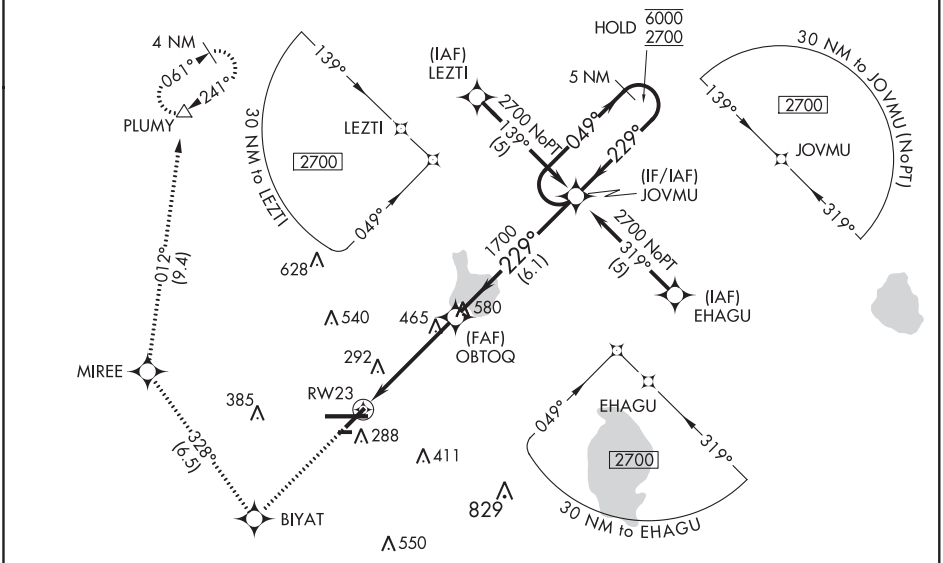

ELEV 142 | D | TDZE 141

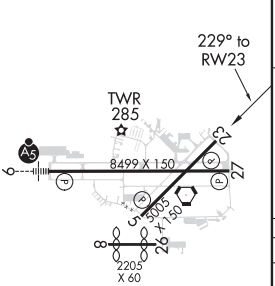

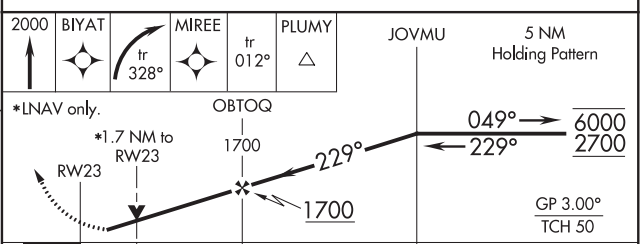

CATEGORY	A	B	C	D
LPV DA	426-1 285 (300-1)			
LNAV/VNAV DA	480-1¼ 339 (400-1¼)			
LNAV MDA	720-1 579 (600-1)		720-1⅝ 579 (600-1⅝)	720-1¾ 579 (600-1¾)
CIRCLING	720-1 578 (600-1)		720-1⅝ 578 (600-1⅝)	720-2 578 (600-2)

HIRL Rwys 5-23 and 9-27 L

SE-3, 10 SEP 2020 to 05 NOV 2020

SE-3, 10 SEP 2020 to 05 NOV 2020

WAAS CH 82605 W27A	APP CRS 274°	Rwy ldg 8499 TDZE 142 Apt Elev 142

RNAV (GPS) RWY 27
LAKELAND LINDER INTL (LAL)

RNP APCH.

For uncompensated Baro-VNAV systems, LNAV/VNAV NA below -15°C or above 54°C.
When local altimeter setting not received, use Plant City altimeter setting and increase all DA/MDA 20 feet, and increase LNAV/VNAV all Cats and LNAV Cats C/D visibility 1/8 SM. Baro-VNAV and VDP NA when using Plant City altimeter setting. Circling NA to Rwys 8 and 26.

MISSED APPROACH: Climb to 1000 then climbing right turn to 2000 direct PLUMY and hold.

ATIS	TAMPA APP CON	LAKELAND TOWER	GND CON
118.025	120.65 290.3	124.5 (CTAF) L 236.775	121.4

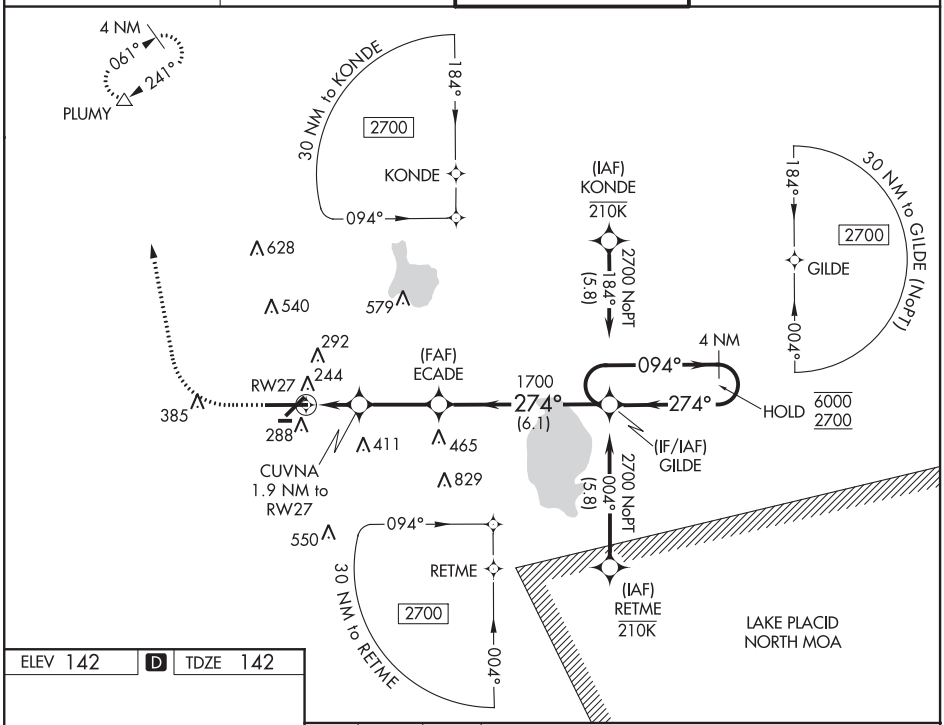

ELEV 142 D TDZE 142

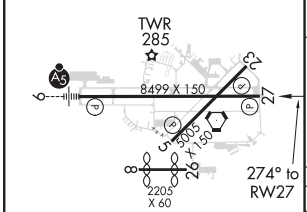

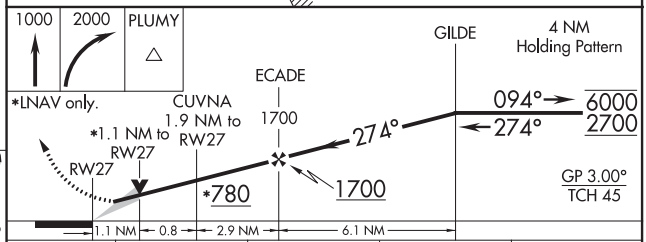

CATEGORY	A	B	C	D
LPV DA	342-3/4 200 (200-3/4)			
LNAV/VNAV DA	455-1 313 (400-1)			
LNAV MDA	560-1 418 (500-1)		560-1 1/8 418 (500-1 1/8)	
CIRCLING	600-1 458 (500-1)	660-1 518 (600-1)	660-1 1/2 518 (600-1 1/2)	700-2 558 (600-2)

HIRL Rwys 5-23 and 9-27 L

SE-3, 10 SEP 2020 to 05 NOV 2020

SE-3, 10 SEP 2020 to 05 NOV 2020

LAKELAND, FLORIDA

AL-939 (FAA)

20254

VOR RWY 9

LAKELAND LINDER INTL (LAL)

VORTAC LAL 116.0 Chan 107	APP CRS 096°	Rwy ldg 8414 TDZE 132 Apt Elev 142

RADAR required for procedure entry. DME or RADAR required.

T A When local altimeter setting not received, use Plant City altimeter setting and increase all MDA 20 feet; increase Circling Cat C visibility ⅛ SM. VDP NA when using Plant City altimeter setting. For inop ALS, increase S-9 Cat C/D visibility to 1⅝ SM; increase UDATE Fix Minimums S-9 Cat C/D visibility to 1¾ SM. For inop ALS when using Plant City altimeter setting, increase UDATE Fix Minimums S-9 Cat C/D visibility to 1⅛ SM. Circling NA to Rwys 8 and 26.

MALSR A5

MISSED APPROACH: Climb to 1000 then climbing left turn to 2000 on heading 294° and on LAL VORTAC R-330 to PLUMY INT/PIE 33.4 DME and hold.

ATIS	TAMPA APP CON	LAKELAND TOWER	GND CON
118.025	120.65 290.3	124.5 (CTAF) L 236.775	121.4

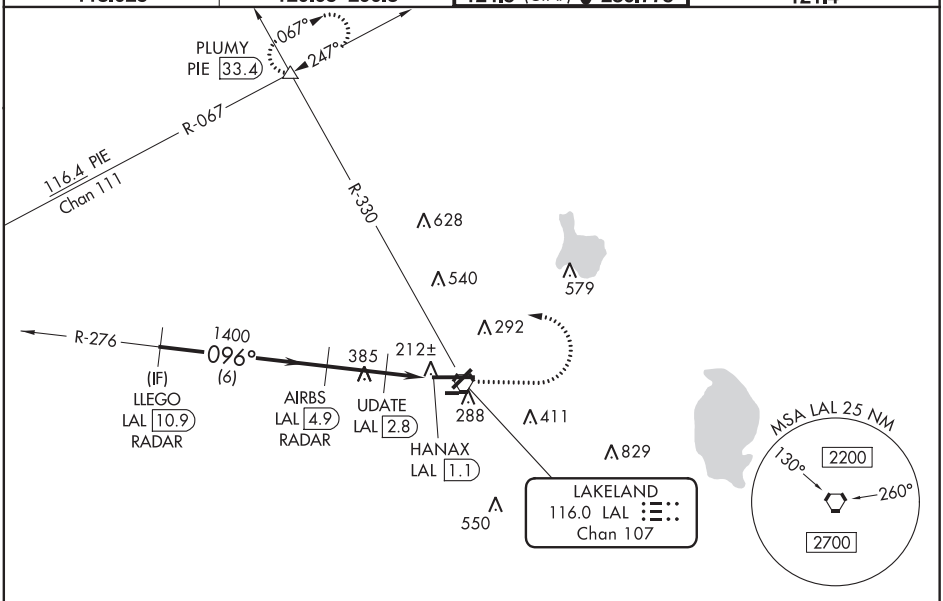

SE-3, 10 SEP 2020 to 05 NOV 2020

SE-3, 10 SEP 2020 to 05 NOV 2020

ELEV 142 D TDZE 132

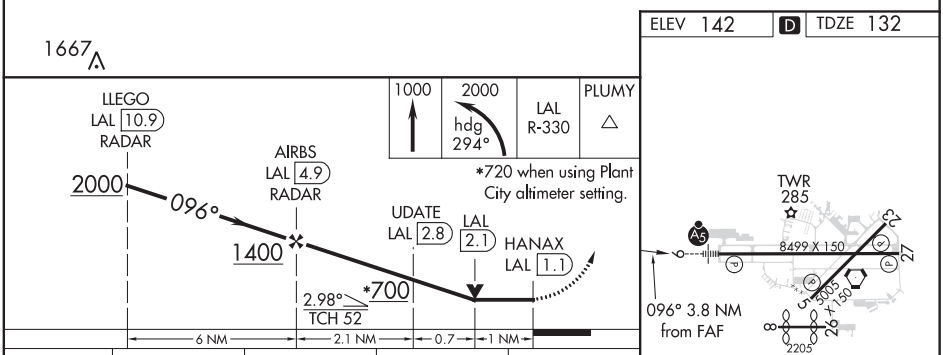

CATEGORY	A	B	C	D
S-9	700-½ 568 (600-½)		700-1¼ 568 (600-1¼)	
CIRCLING	700-1 558 (600-1)		700-1½ 558 (600-1½)	700-2 558 (600-2)
UDATE FIX MINIMUMS				
S-9	500-½ 368 (400-½)		500-¾ 368 (400-¾)	
CIRCLING	600-1 458 (500-1)	660-1 518 (600-1)	660-1½ 518 (600-1½)	700-2 558 (600-2)

HIRL Rwys 5-23 and 9-27 L

FAF to MAP 3.8 NM

Knots	60	90	120	150	180
Min:Sec	3:48	2:32	1:54	1:31	1:16

VORTAC LAL 116.0 Chan 107	APP CRS 256°	Rwy ldg 8499 TDZE 142 Apt Elev 142

VOR RWY 27
LAKELAND LINDER INTL (LAL)

When local altimeter setting not received, use Plant City altimeter setting and increase all MDA 20 feet.
Circling NA to Rwys 8 and 26.

MISSED APPROACH: Climb to 1000 then climbing right turn to 2000 on heading 017° and on LAL VORTAC R-330 to PLUMY INT/PIE 33.4 DME and hold.

ATIS	TAMPA APP CON	LAKELAND TOWER	GND CON
118.025	120.65 290.3	124.5 (CTAF) L 236.775	121.4

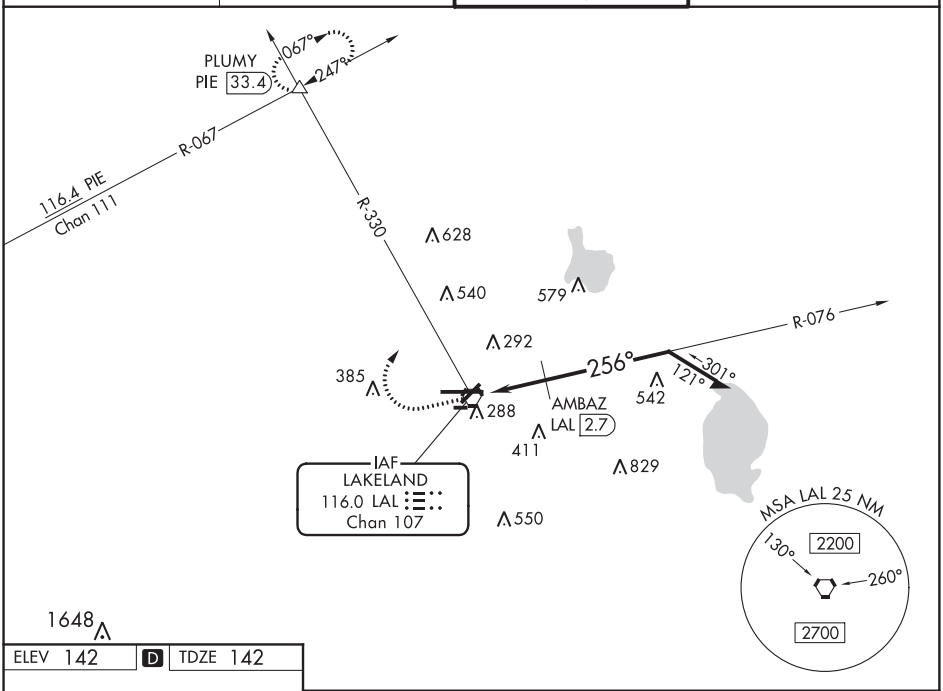

ELEV 142 | D | TDZE 142

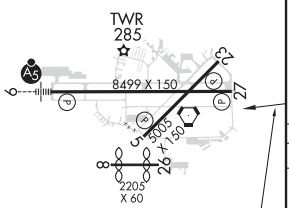

HIRL Rwys 5-23 and 9-27 L

1000	2000	LAL R-330	PLUMY
	hdg 017°		△

*940 when using Plant City altimeter setting.

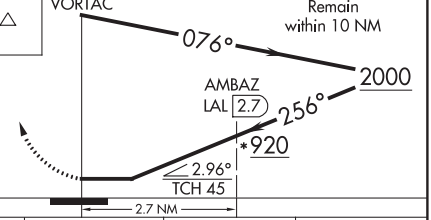

CATEGORY	A	B	C	D
S-27	920-1 778 (800-1)	920-1¼ 778 (800-1¼)	920-2½	778 (800-2½)
CIRCLING	920-1 778 (800-1)	920-1¼ 778 (800-1¼)	920-2½	778 (800-2½)
AMBAZ FIX MINIMUMS				
S-27	540-1	398 (400-1)	540-1⅛	398 (400-1⅛)
CIRCLING	600-1 458 (500-1)	660-1 518 (600-1)	660-1½ 518 (600-1½)	700-2 558 (600-2)

SE-3, 10 SEP 2020 to 05 NOV 2020

SE-3, 10 SEP 2020 to 05 NOV 2020

20254

AIRPORT DIAGRAM

AL-939 (FAA)

LAKELAND LINDER INTL (LAL)
LAKELAND, FLORIDA

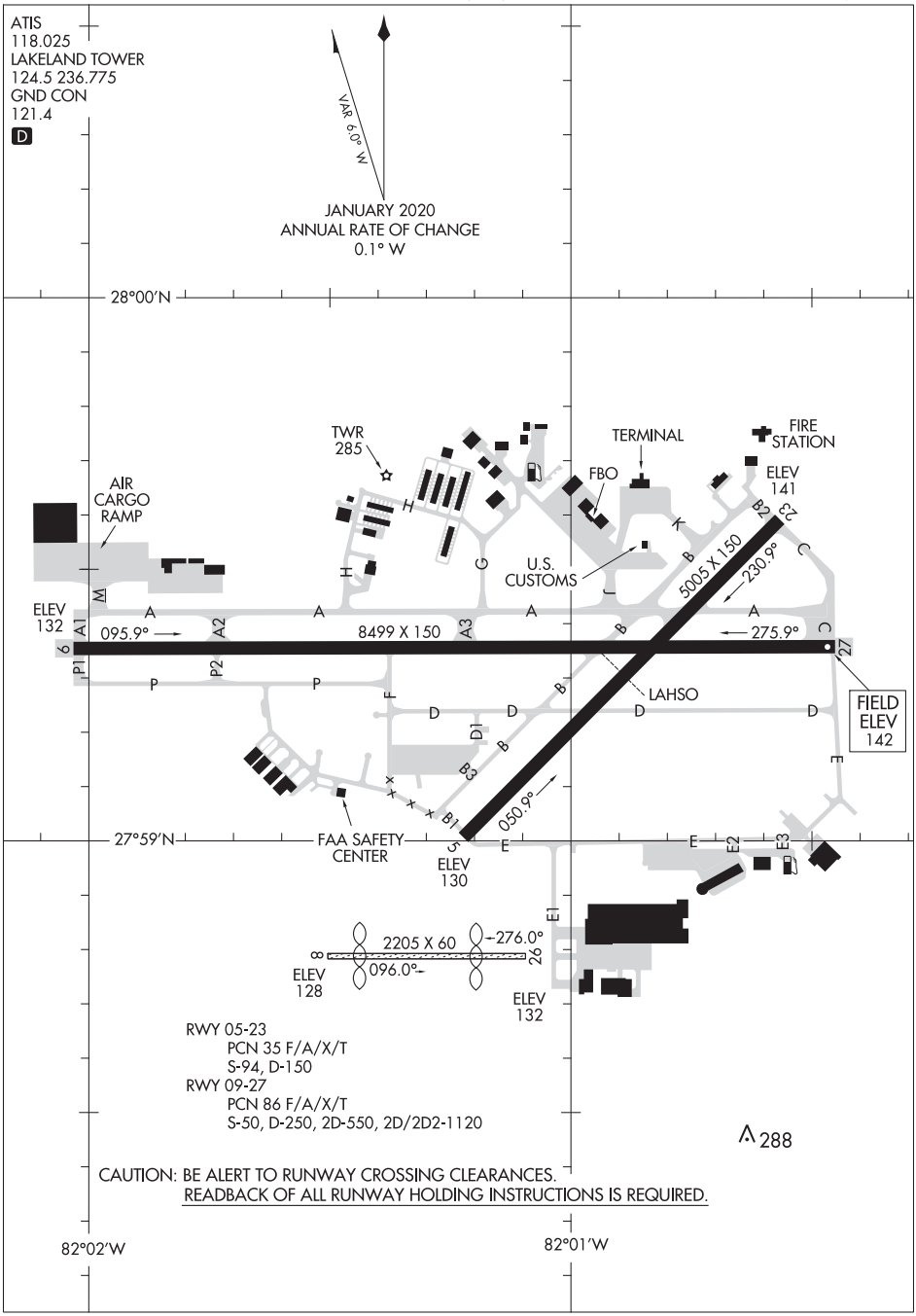

SE-3, 10 SEP 2020 to 05 NOV 2020

SE-3, 10 SEP 2020 to 05 NOV 2020

AIRPORT DIAGRAM
20254
LAKELAND, FLORIDA
LAKELAND LINDER INTL (LAL)

WAAS CH 93526 W03A	APP CRS 040°	Rwy ldg 4688 TDZE 70 Apt Elev 76

RNAV (GPS) RWY 3
LEESBURG INTL (LEE)

DME/DME RNP-0.3 NA. Helicopter visibility reduction below 1 SM NA. When local altimeter setting not received, use Orlando Intl altimeter setting and increase all MDA 100 feet; increase LP, LNAV Cats C/D visibility ⅜ mile, Circling Cats C/D visibility ¼ mile. When VGSI inop, Straight-in/Circling Rwy 3 procedure NA at night. When VGSI inop, Circling Rwy 21 NA at night.

MISSED APPROACH: Climb to 1000 then climbing right turn to 2000 direct MAMBO and hold.

ASOS	ORLANDO APP CON	LEESBURG TOWER ★	GND CON	GCO	UNICOM
134.325	135.3 351.9	119.35 (CTAF) L	121.725	121.725	122.725

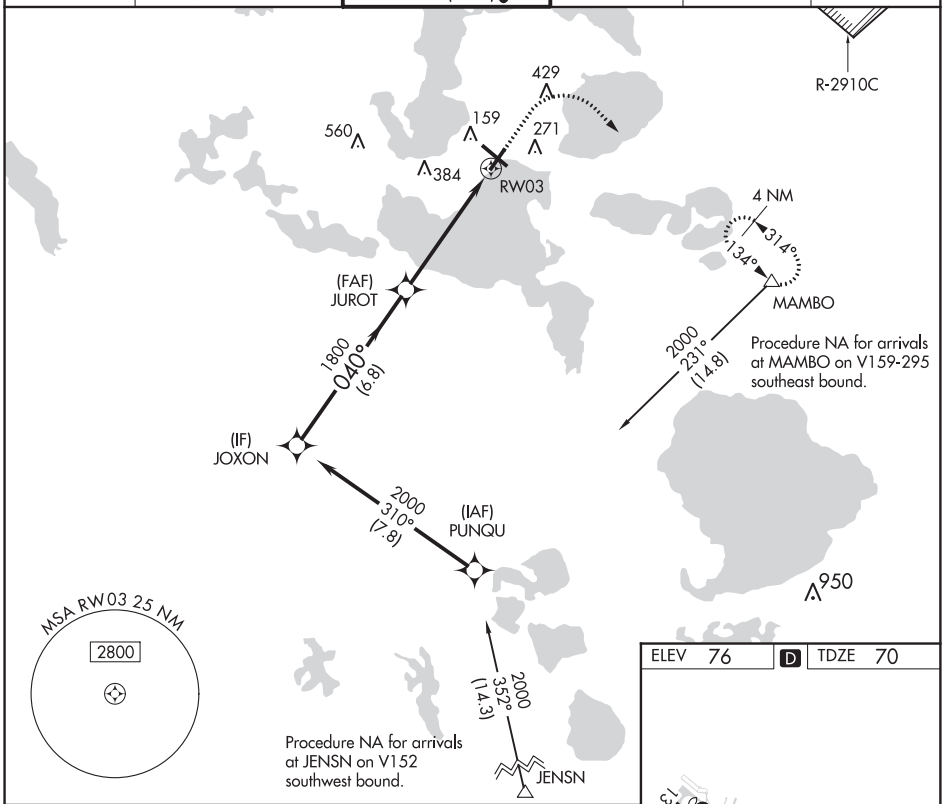

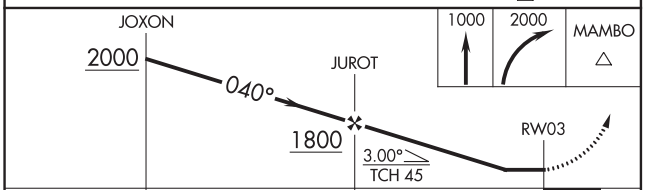

CATEGORY	A	B	C	D
LP MDA	580-1 510 (600-1)		580-1⅜ 510 (600-1⅜)	
LNAV MDA	580-1 510 (600-1)		580-1⅜ 510 (600-1⅜)	
CIRCLING	700-1 624 (700-1)		700-1¾ 624 (700-1¾)	700-2 624 (700-2)

ELEV 76	D	TDZE 70

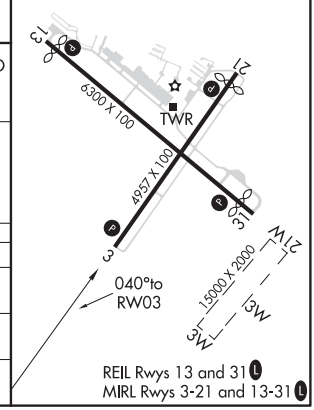

LEESBURG, FLORIDA | AL-6676 (FAA) | 19339

WAAS CH 77802 W13A	APP CRS 135°	Rwy ldg 5500 TDZE 76 Apt Elev 76

RNAV (GPS) RWY 13
LEESBURG INTL (LEE)

Baro-VNAV NA when using Orlando Intl altimeter setting. For uncompensated Baro-VNAV systems, LNAV/VNAV NA below -15°C (5°F) or above 43°C (109°F). DME/DME RNP-0.3 NA. Helicopter visibility reduction below 1 SM NA. When local altimeter setting not received, use Orlando Intl altimeter setting and increase all DA 85 feet and all MDA 100 feet; increase LPV and LNAV/VNAV all Cats and LNAV and Circling Cat C and D visibility ¼ mile. When VGSI inop, Straight-in/Circling Rwy 13 procedure NA at night. When VGSI inop, Circling Rwy 3 and 21 NA at night.

MISSED APPROACH: Climb to 600 then climbing left turn to 2000 direct MAMBO and hold.

ASOS	ORLANDO APP CON	LEESBURG TOWER ★	GND CON	GCO	UNICOM
134.325	135.3 351.9	119.35 (CTAF) L	121.725	121.725	122.725

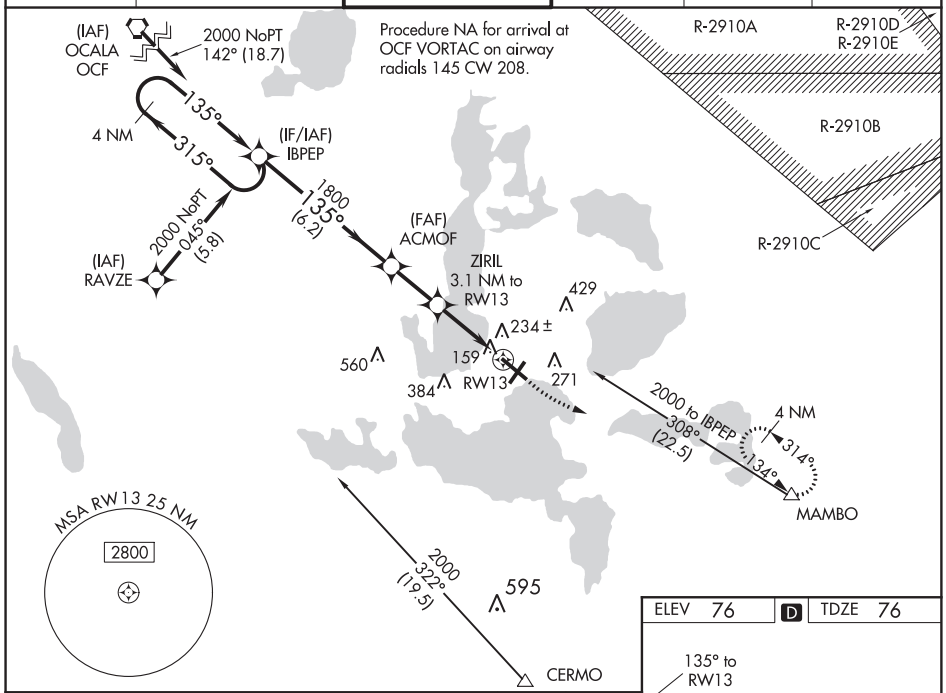

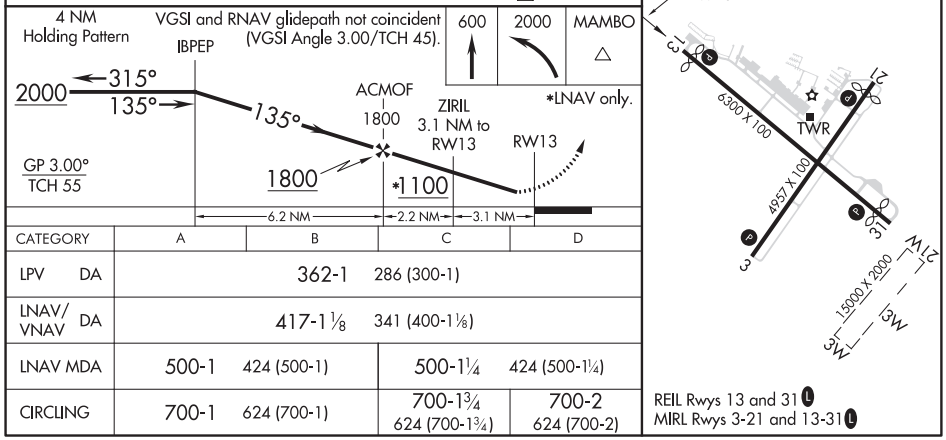

CATEGORY	A	B	C	D
LPV DA	362-1 286 (300-1)			
LNAV/VNAV DA	417-1⅛ 341 (400-1⅛)			
LNAV MDA	500-1 424 (500-1)		500-1¼ 424 (500-1¼)	
CIRCLING	700-1 624 (700-1)		700-1¾ 624 (700-1¾)	700-2 624 (700-2)

REIL Rwys 13 and 31 L
MIRL Rwys 3-21 and 13-31 L

SE-3, 10 SEP 2020 to 05 NOV 2020

SE-3, 10 SEP 2020 to 05 NOV 2020

WAAS CH 97602 W31A	APP CRS 315°	Rwy ldg 5900 TDZE 73 Apt Elev 76

RNAV (GPS) RWY 31
LEESBURG INTL (LEE)

Baro-VNAV NA when using Orlando Intl altimeter setting. For uncompensated Baro-VNAV systems, LNAV/VNAV NA below -15°C (5°F) or above 43°C (109°F). DME/DME RNP-0.3 NA. Helicopter visibility reduction below 1 SM NA. When local altimeter setting not received, use Orlando Intl altimeter setting and increase all DA 85 feet and all MDA 100 feet; increase LPV all Cats visibility ⅛ mile, increase LNAV/VNAV all Cats, LNAV and Circling Cats C/D visibility ¼ mile. When VGSI inop, Straight-in/Circling Rwy 31 procedure NA at night. When VGSI inop, Circling Rwy 3 and 21 NA at night.

MISSED APPROACH: Climb to 2000 direct IBPEP and hold.

ASOS	ORLANDO APP CON	LEESBURG TOWER ★	GND CON	GCO	UNICOM
134.325	135.3 351.9	119.35 (CTAF) L	121.725	121.725	122.725

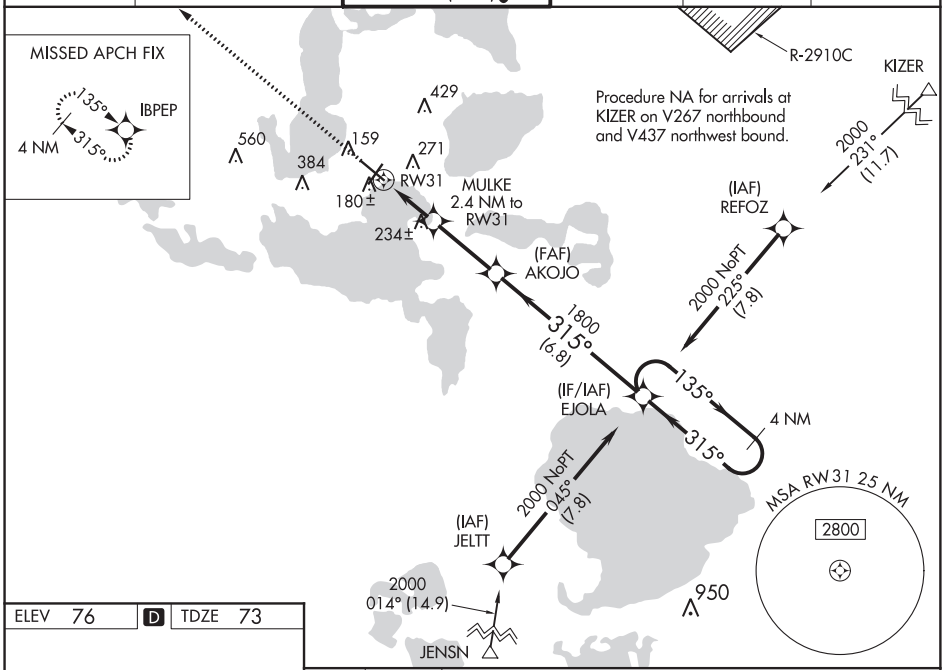

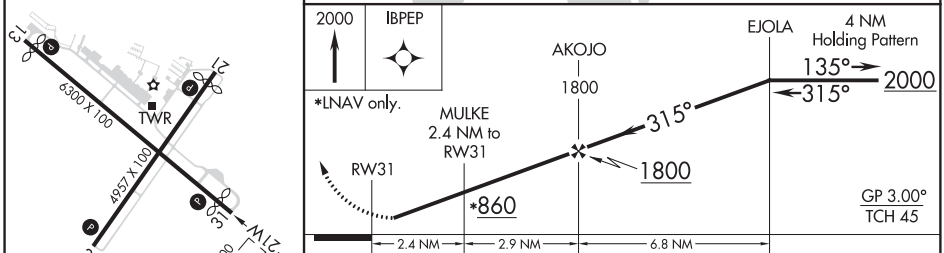

CATEGORY		A	B	C	D
LPV	DA	323-1 250 (300-1)			
LNAV/VNAV	DA	357-1 284 (300-1)			
LNAV MDA		500-1 427 (500-1)		500-1¼ 427 (500-1¼)	
CIRCLING		700-1 624 (700-1)		700-1¾ 624 (700-1¾)	700-2 624 (700-2)

REIL Rwys 13 and 31 L
MIRL Rwys 3-21 and 13-31 L

SE-3, 10 SEP 2020 to 05 NOV 2020

SE-3, 10 SEP 2020 to 05 NOV 2020

20254

AIRPORT DIAGRAM

AL-6676 (FAA)

LEESBURG INTL (LEE)
LEESBURG, FLORIDA

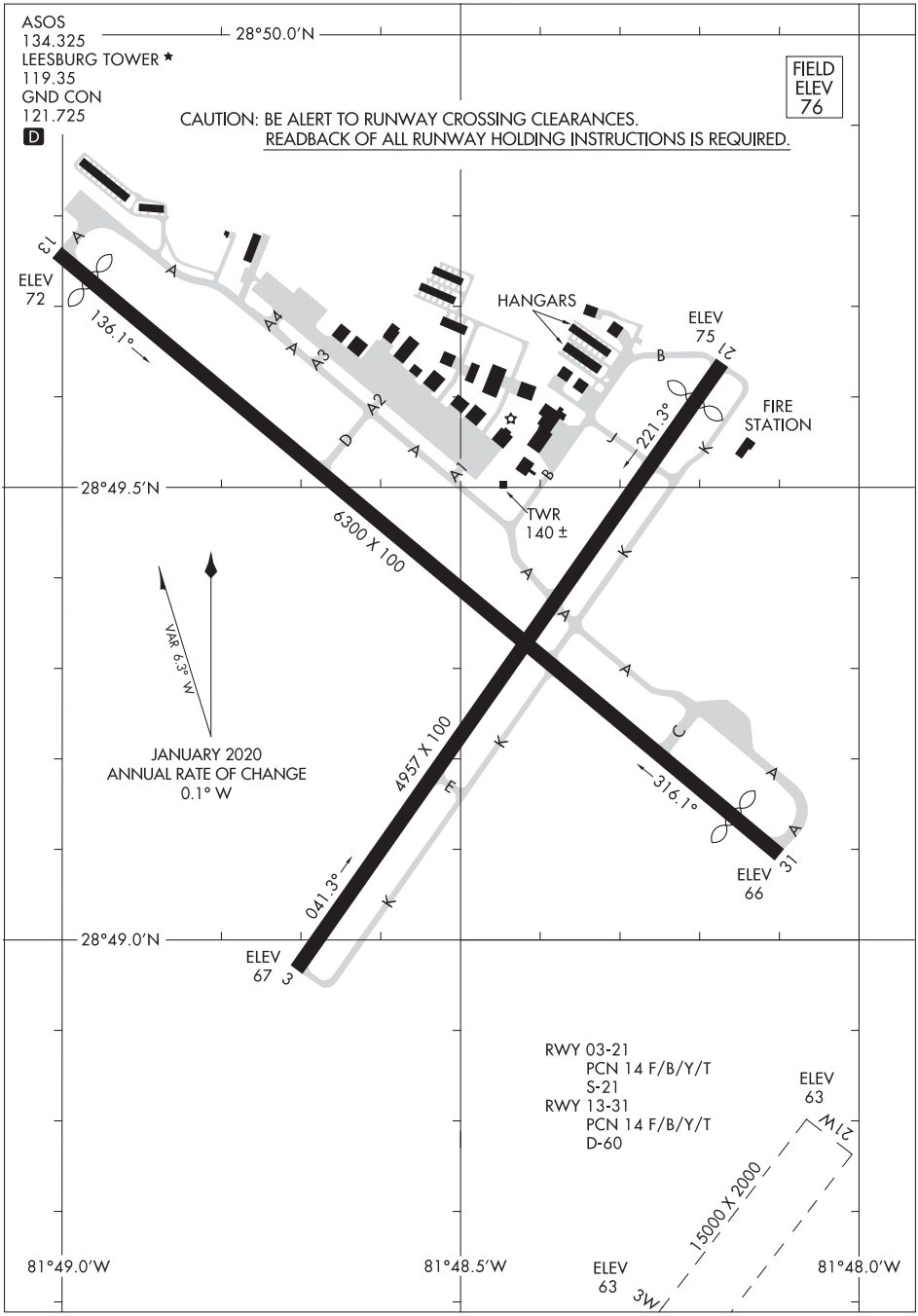

AIRPORT DIAGRAM
20254
LEESBURG, FLORIDA
LEESBURG INTL (LEE)

WAAS CH 63132 W07A	APP CRS 074°	Rwy ldg 4005 TDZE 102 Apt Elev 103

RNAV (GPS) RWY 7
SUWANNEE COUNTY (24J)

When local altimeter setting not received, use Perry altimeter setting and increase all MDAs 100 feet. DME/DME RNP-0.3 NA.
Helicopter visibility reduction below 1 SM NA.
Procedure NA at night.

MISSED APPROACH: Climb to 3000 direct YAGUD and hold.

AWOS-3	JACKSONVILLE APP CON	UNICOM
118.225	125.375 254.325	122.8 (CTAF) L

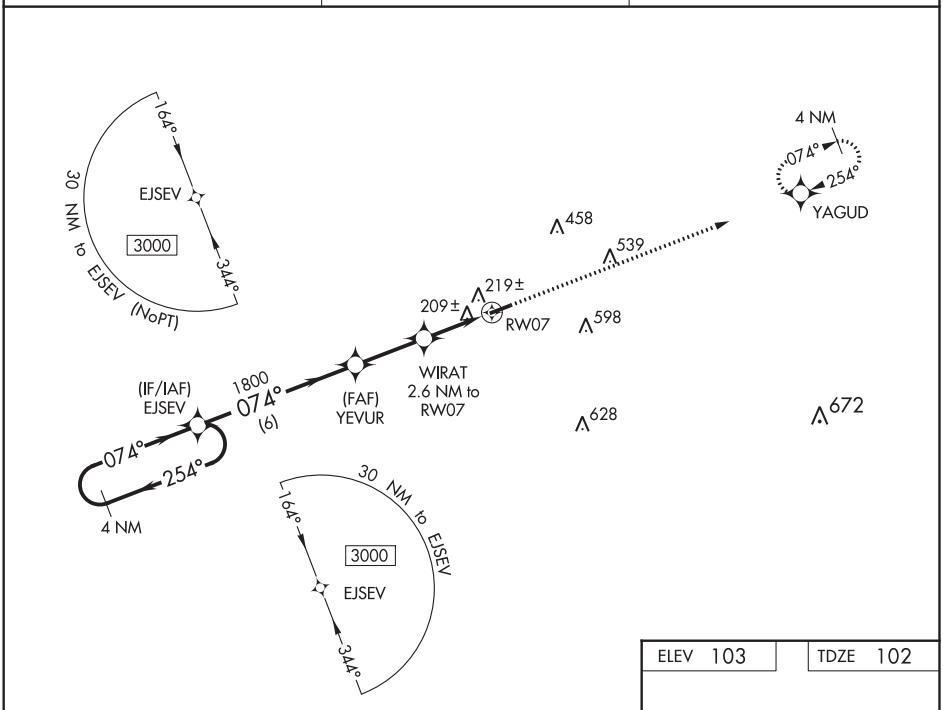

ELEV 103	TDZE 102

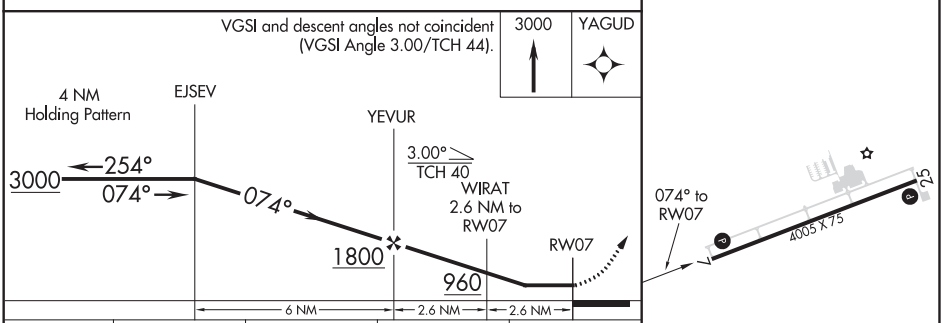

CATEGORY	A	B	C	D
LP MDA	460-1	358 (400-1)	NA	
LNAV MDA	480-1	378 (400-1)	NA	
C CIRCLING	560-1 457 (500-1)	600-1 497 (500-1)	NA	

REIL Rwys 7 and 25 L
MIRL Rwy 7-25 L

SE-3, 10 SEP 2020 to 05 NOV 2020

SE-3, 10 SEP 2020 to 05 NOV 2020

LIVE OAK, FLORIDA | AL-9758 (FAA) | 20142

RNAV (GPS) RWY 25
SUWANNEE COUNTY (24J)

WAAS CH 58232 W25A	APP CRS 254°	Rwy ldg 4005 TDZE 103 Apt Elev 103

RNP APCH.

Procedure NA at night. Rwy 25 helicopter visibility reduction below 1 SM NA. For uncompensated Baro-VNAV systems, LNAV/VNAV NA below -15°C or above 54°C.

MISSED APPROACH: Climb to 3000 direct EJSEV and hold.

AWOS-3	JACKSONVILLE APP CON	UNICOM
118.225	125.375 254.325	122.8 (CTAF) L

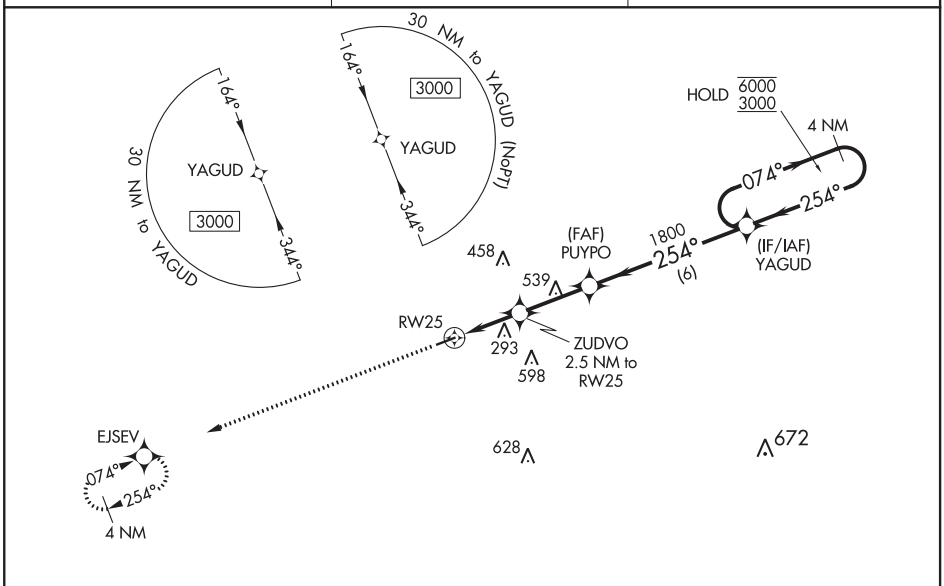

ELEV 103	TDZE 103

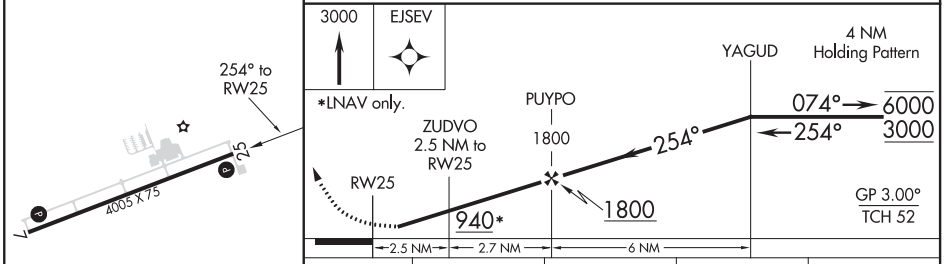

CATEGORY	A	B	C	D
LPV DA	353-1 250 (300-1)		NA	
LNAV/VNAV DA	536-1½ 433 (500-1½)		NA	
LNAV MDA	560-1 457 (500-1)		NA	
C CIRCLING	560-1 457 (500-1)	600-1 497 (500-1)	NA	

REIL Rwys 7 and 25 L
MIRL Rwy 7-25 L

SE-3, 10 SEP 2020 to 05 NOV 2020

SE-3, 10 SEP 2020 to 05 NOV 2020

TAMPA, FLORIDA

ILS or LOC RWY 4

LOC I-MCF	APCH CRS	Rwy ldg 11,421
109.5	042°	TDZE 10
		Arpt Elev 14

AL-418 [USAF]

MACDILL AFB (KMCF)

* When ALS inop, increase RVR to 40 and vis to ¾ mile.
** When ALS inop, increase CAT AB RVR to 55 and vis to 1 mile, CAT CDE RVR to 60 and vis to 1⅛ miles.

ALSF-1 A1

MISSED APPROACH: Climb to 2700 via MCF TACAN R-073 to MCF 22 DME and hold. Cross MCF 8 DME at 1700.

ATIS	TAMPA APP CON	MACDILL TOWER	GND CON
133.825 270.1	124.95 354.0	120.175 294.7	118.575 275.8

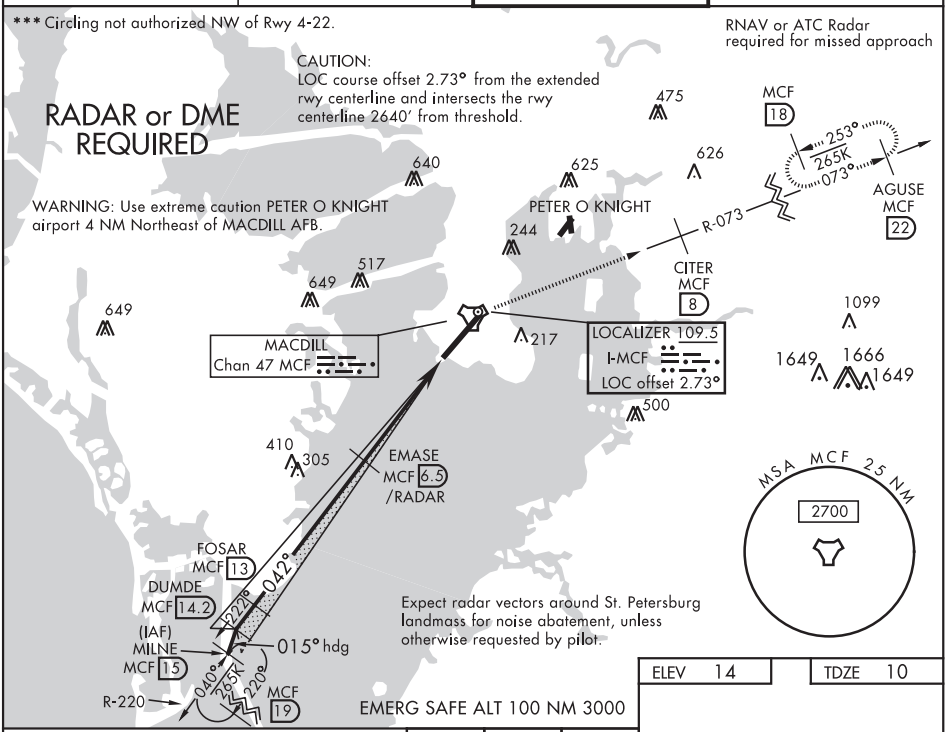

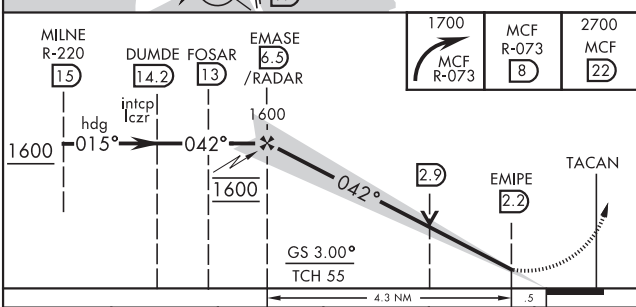

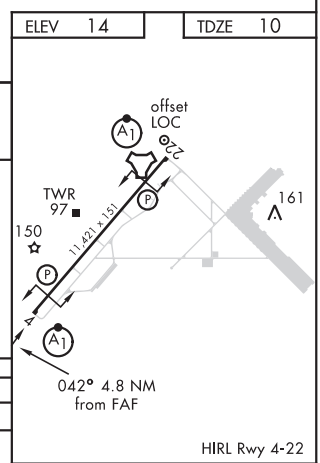

CATEGORY	A	B	C	D	E
S-ILS 4 *	260/24 250 (300-½)				
S-LOC 4 **	420/24 410 (500-½)		420/40 410 (500-¾)		
CIRCLING***	500-1 486 (500-1)	540-1 526 (600-1)	540-1½ 526 (600-1½)	580-2 566 (600-2)	1020-3 1006(1100-3)

LOC FAF to MAP 4.3 NM

Knots	60	90	120	150	180
Min:Sec	4:18	2:52	2:09	1:43	1:26

SE-3, 10 SEP 2020 to 05 NOV 2020

SE-3, 10 SEP 2020 to 05 NOV 2020

TAMPA, FLORIDA 27°51'N-82°31'W MACDILL AFB (KMCF)

Amdt 4 18JUN20

ILS or LOC RWY 4

TAMPA, FLORIDA

ILS or LOC RWY 22

LOC I-GBZ	APCH CRS	Rwy ldg 11,421
111.7	227°	TDZE 14
		Arpt Elev 14

AL-418 [USAF]

MACDILL AFB (KMCF)

* When ALS inop, increase RVR to 40 and vis to ¾ mile.
** When ALS inop, increase CAT AB RVR to 55 and vis to 1 mile, CAT CDE vis to 1¼ miles.

ALSF-1

MISSED APPROACH: Climb to 1600 via MCF R-220 to MILNE and hold.

ATIS	TAMPA APP CON	MACDILL TOWER	GND CON
133.825 270.1	124.95 354.0	120.175 294.7	118.575 275.8

*** Circling not authorized NW of Rwy 4-22.

WARNING:
Use extreme caution
PETER O. KNIGHT arpt
4 NM NE of MACDILL AFB

RADAR or DME REQUIRED

Expect radar vectors around St. Peterburg landmass for noise abatement, unless otherwise requested by pilot.

MCF 18
R-053
053°
265K
233°
047°
257°
(IAF)
OZONA
MCF 11
(CFDLL)
HUBOT
MCF 6.9
MOBUE
/RADAR
MCF 4.9
227°
PETER O. KNIGHT
475
640
625
626
244
517
649
649
217
500
1666
MACDILL
Chan 47 MCF
LOCALIZER 111.7
I-GBZ
LOC offset 2.65°
R-220
410
MILNE
MCF
15
040°
265K
220°
MCF
19
CAUTION:
LOC course offset 2.65° from the extended rwy centerline and intersects the rwy centerline 2630′ from threshold.
RNAV or ATC Radar required for missed approach
MSA MCF 2.5 NM
2700
EMERG SAFE ALT 100 NM 3000

1600
MCF
R-220
MILNE
MCF
15
MOBUE
/RADAR
4.9
1600
HUBOT
6.9
(CFDLL)
OZONA R-053
11
227°
257°
1700
TACAN
1.3
FANED
.6
1600
GS 3.00°
TCH 53
.4
4.3 NM

ELEV 14
TDZE 14
227° 4.8 NM
from FAF
70
TWR
97
161
150
11,421 x 151
offset
LOC
HIRL Rwy 4-22

CATEGORY	A	B	C	D	E
S-ILS 22 *	264/24 250 (300-½)				
S-LOC 22 **	440/24 426 (500-½)		440/40 426 (500-¾)		
CIRCLING ***	500-1 486 (500-1)	540-1 526 (600-1)	540-1½ 526 (600-1½)	580-2 566 (600-2)	1020-3 1006(1100-3)

LOC FAF to MAP 4.3 NM					
Knots	60	90	120	150	180
Min:Sec	4:18	2:52	2:09	1:43	1:26

27°51′N-82°31′W

SE-3, 10 SEP 2020 to 05 NOV 2020

TAMPA, FLORIDA

RNAV (GPS) RWY 4

MACDILL AFB (KMCF)

APCH CRS	Rwy ldg	11,421
042°	TDZE	10
	Arpt Elev	14

AL-418 (USAF)

* When ALS inop, increase RVR to 45 and vis to 7/8 mile.
** When ALS inop, increase CAT AB RVR to 55 and vis to 1 mile, CAT CDE RVR to 60 and vis to 1 1/8 miles.
*** Circling not authorized NW of Rwy 4-22.

ALSF-1

MISSED APPROACH: Climb to 1700 direct VRNON, then via 047° track to EATEM and hold.

ATIS	TAMPA APP CON	TOWER	GND CON
133.825 270.1	124.95 354.0	120.175 294.7	118.575 275.8

DME/DME RNP-0.3 NA.

Expect radar vectors around St. Peterburg landmass for noise abatement, unless otherwise requested by pilot.

For uncompensated Baro-VNAV systems, LNAV/VNAV NA below -15°C (5°F).

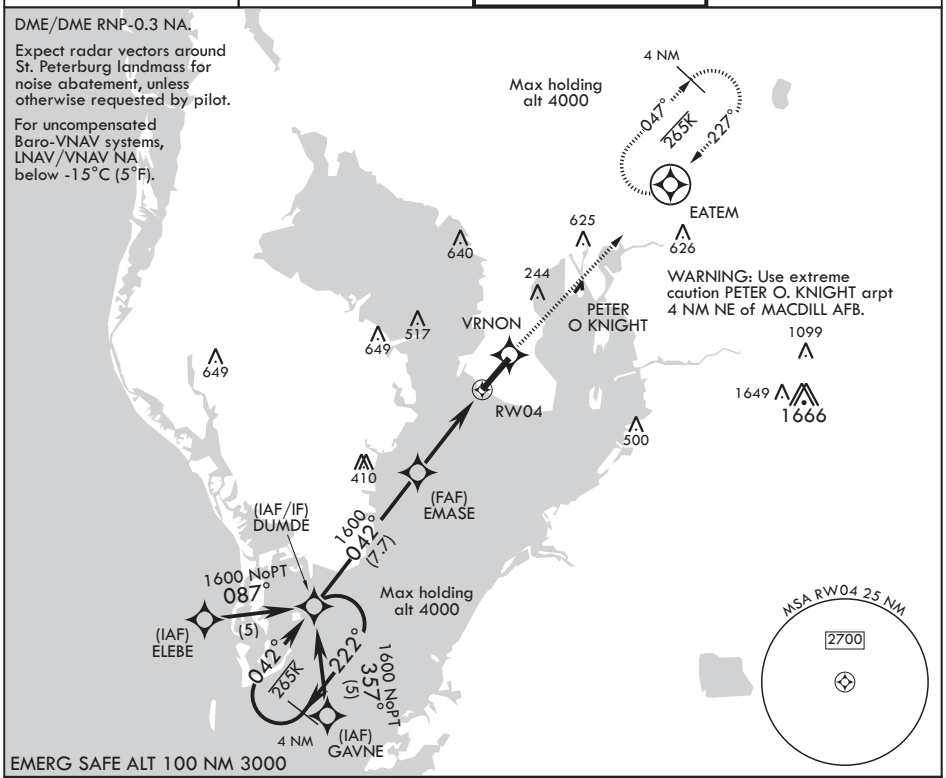

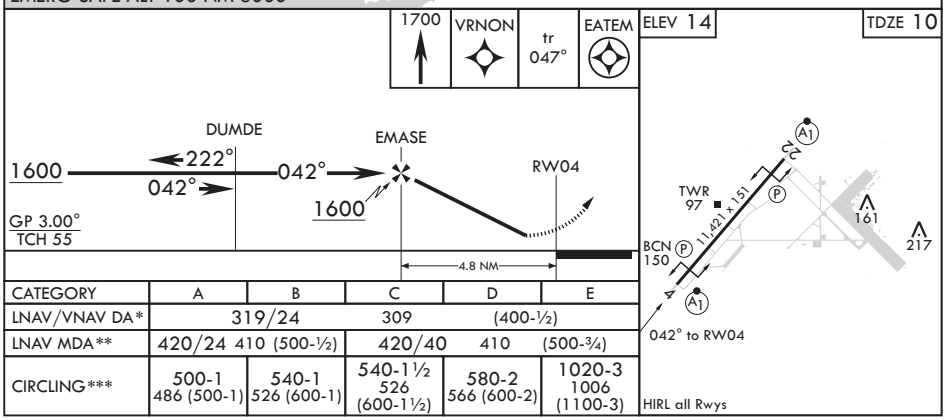

CATEGORY	A	B	C	D	E
LNAV/VNAV DA*	319/24		309	(400-½)	
LNAV MDA**	420/24 410 (500-½)		420/40	410	(500-¾)
CIRCLING***	500-1 486 (500-1)	540-1 526 (600-1)	540-1½ 526 (600-1½)	580-2 566 (600-2)	1020-3 1006 (1100-3)

SE-3, 10 SEP 2020 to 05 NOV 2020

SE-3, 10 SEP 2020 to 05 NOV 2020

TAMPA, FLORIDA

Amdt 3 18JUN20

27°51'N - 82°31'W

MACDILL AFB (KMCF)

RNAV (GPS) RWY 4

TAMPA, FLORIDA

RNAV (GPS) RWY 22

APCH CRS	Rwy ldg	11,421
227°	TDZE	14
	Arpt Elev	14

AL-418 (USAF)

MACDILL AFB (KMCF)

* When ALS inop, increase CAT AB RVR to 55 and vis to 1 mile, CAT CDE vis to 1 3/8 miles.
** Circling not authorized NW of Rwy 4-22.

ALSF-1

MISSED APPROACH: Climb to 1600 direct POSEL, then via 220° track to MILNE and hold.

ATIS	TAMPA APP CON	TOWER	GND CON
133.825 270.1	124.95 354.0	120.175 294.7	118.575 275.8

DME/DME RNP-0.3 NA

(IAF) LUZUM

1700 NoPT 182° (5)

4 NM

Max holding alt 4000

047° 265R 227°

1700 NoPT 272° (5)

(IAF/IF) EATEM

(IAF) NETTM

411

1600 227° (6)

625

(FAF) MOBUE

640

626

Expect RADAR vectors around St. Peterburg landmass for noise abatement, unless otherwise requested by pilot.

WARNING: Use extreme caution PETER O'KNIGHT arpt 4 NM NE of MACDILL AFB.

244

PETER O KNIGHT

517

RW22

POSEL

MISSED APPROACH

Max holding alt 4000

MILNE

040° 265R 220°

4 NM

MSA RW22 25 NM

2700

1666

500

410

EMERG SAFE ALT 100 NM 3000

1600 | POSEL | tr 220° | MILNE

EATEM

047° 1700

227° 227°

MOBUE

1600

RW22

1.3 NM to RW22

3.00° TCH 56

4.7 NM

ELEV 14

TDZE 14

227° to RW22

70

22

TWR 97

11,421 x 151

BCN 150

161

217

HIRL all Rwys

CATEGORY	A	B	C	D	E
LNAV MDA*	480/24 466 (500-½)		480/50	466	(500-1)
CIRCLING**	500-1 486 (500-1)	540-1 526 (600-1)	540-1½ 526 (600-1½)	580-2 566 (600-2)	1020-3 1006 (1100-3)

SE-3, 10 SEP 2020 to 05 NOV 2020

SE-3, 10 SEP 2020 to 05 NOV 2020

TAMPA, FLORIDA

TACAN RWY 4

TACAN MCF Chan 47	APCH CRS 040°	Rwy ldg 11,421 TDZE 10 Arpt Elev 14

AL-418 [USAF]

MACDILL AFB (KMCF)

* When ALS inop, increase CAT AB RVR to 55 and vis to 1 mile, CAT CDE RVR to 60 and vis to 1⅛ miles.
** Circling not authorized NW of Rwy 4-22.

ALSF-1

† MISSED APPROACH: Climb to 2700 via MCF R-073 to 22 DME and hold. Cross 8 DME at 1700.

ATIS	TAMPA APP CON	MACDILL TOWER	GND CON
133.825 270.1	124.95 354.0	120.175 294.7	118.575 275.8

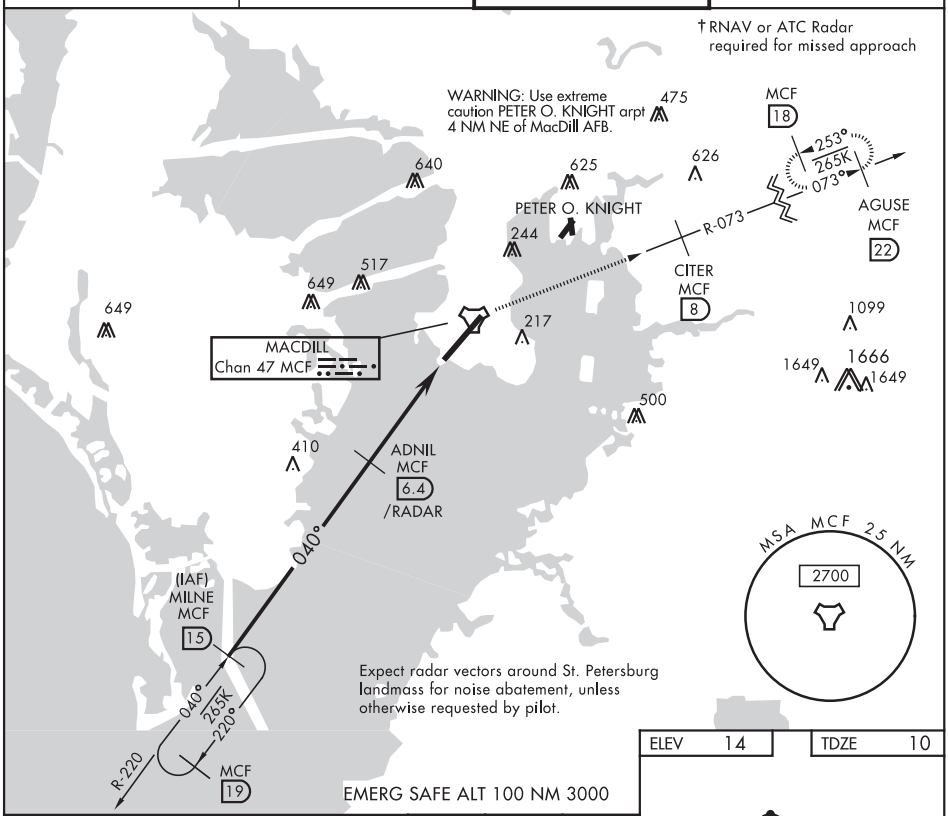

ELEV 14	TDZE 10

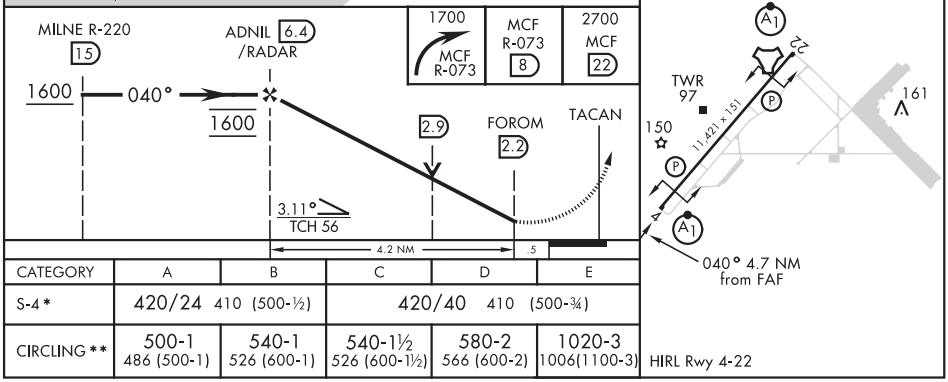

CATEGORY	A	B	C	D	E
S-4*	420/24 410 (500-½)		420/40 410 (500-¾)		
CIRCLING**	500-1 486 (500-1)	540-1 526 (600-1)	540-1½ 526 (600-1½)	580-2 566 (600-2)	1020-3 1006(1100-3)

SE-3, 10 SEP 2020 to 05 NOV 2020

SE-3, 10 SEP 2020 to 05 NOV 2020

TAMPA, FLORIDA

TACAN RWY 22

TACAN MCF Chan **47**	APCH CRS **233°**	Rwy ldg **11,421** TDZE **14** Arpt Elev **14**

AL-418 (USAF)

MACDILL AFB (KMCF)

* When ALS inop, increase CAT AB RVR to 55 and vis to 1 mile, CAT CDE vis to 1 3/8 miles.
** Circling not authorized NW of Rwy 4-22.

ALSF-1

MISSED APPROACH: Climb to 1600 via MCF R-220 to MILNE and hold.

ATIS	TAMPA APP CON	TOWER	GND CON
133.825 270.1	**124.95 354.0**	**120.175 294.7**	**118.575 275.8**

Expect RADAR vectors around St. Peterburg landmass for noise abatement, unless otherwise requested by pilot.

WARNING: Use extreme caution Peter O. Knight arpt 4 NM NE of MACDILL AFB.

RNAV or ATC RADAR required for missed approach.

MCF 18
R-053
053°
265K
233°
LAKELAND
2700
268°
(18.2)
(IAF)
OZONA
MCF 11
626
1600
233°
(6)
MACDILL
MCF
Chan 47
PETER
O KNIGHT
SPECO
MCF 5
RADAR
517
649
217
500
1649
R-220
MILNE
MCF 15
040°
265K
220°
MCF 19
MSA MCF 25 NM
2700
EMERG SAFE ALT 100 NM 3000

1600
MCF
R-220

MILNE
MCF 15

OZONA 11
1700
233°
SPECO 5
RADAR
1600
TACAN
FAVIS .7
1.6
2.98°
TCH 56
.6
4.3 NM

ELEV 14
TDZE 14
233° 4.9NM from FAF
22
TWR 97
11,421 x 151
BCN 150
HIRL all Rwys

CATEGORY	A	B	C	D	E
S-22*	520/24 506 (600-½)		520/55	506	(600-1)
CIRCLING**	520-1 506 (600-1)	540-1 526 (600-1)	540-1½ 526 (600-1½)	580-2 566 (600-2)	1020-3 1006 (1100-3)

27°51'N - 82°31'W

SE-3, 10 SEP 2020 to 05 NOV 2020

AIRPORT DIAGRAM

AFD-418 [USAF]

TAMPA, FLORIDA

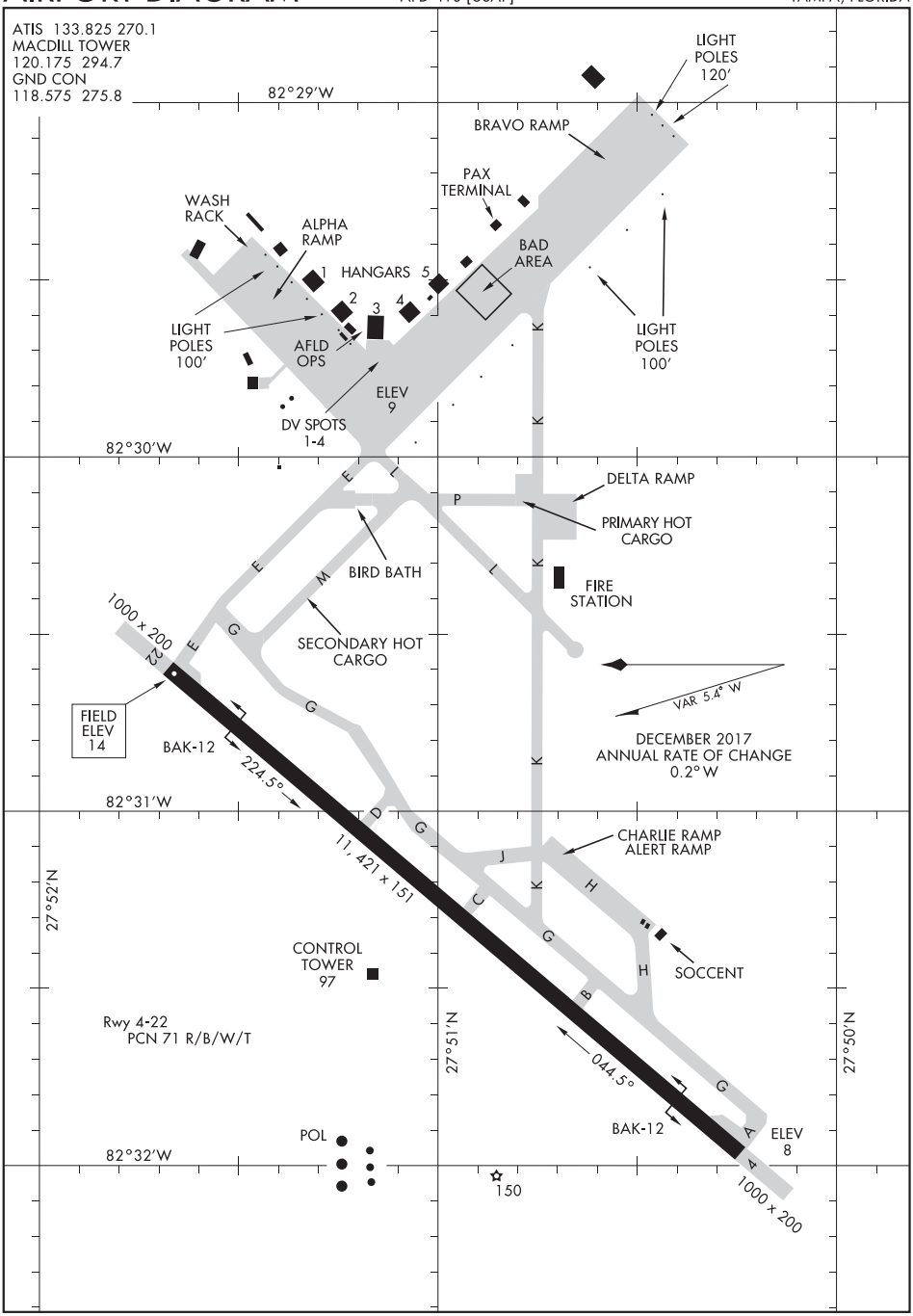

SE-3, 10 SEP 2020 to 05 NOV 2020

SE-3, 10 SEP 2020 to 05 NOV 2020

AIRPORT DIAGRAM
TAMPA, FLORIDA
MACDILL AFB (KMCF)

18116

MACDILL AFB (KMCF)

MACDILL ONE DEPARTURE (MCF1• MCF)

SL-418 [USAF]

TAMPA, FLORIDA

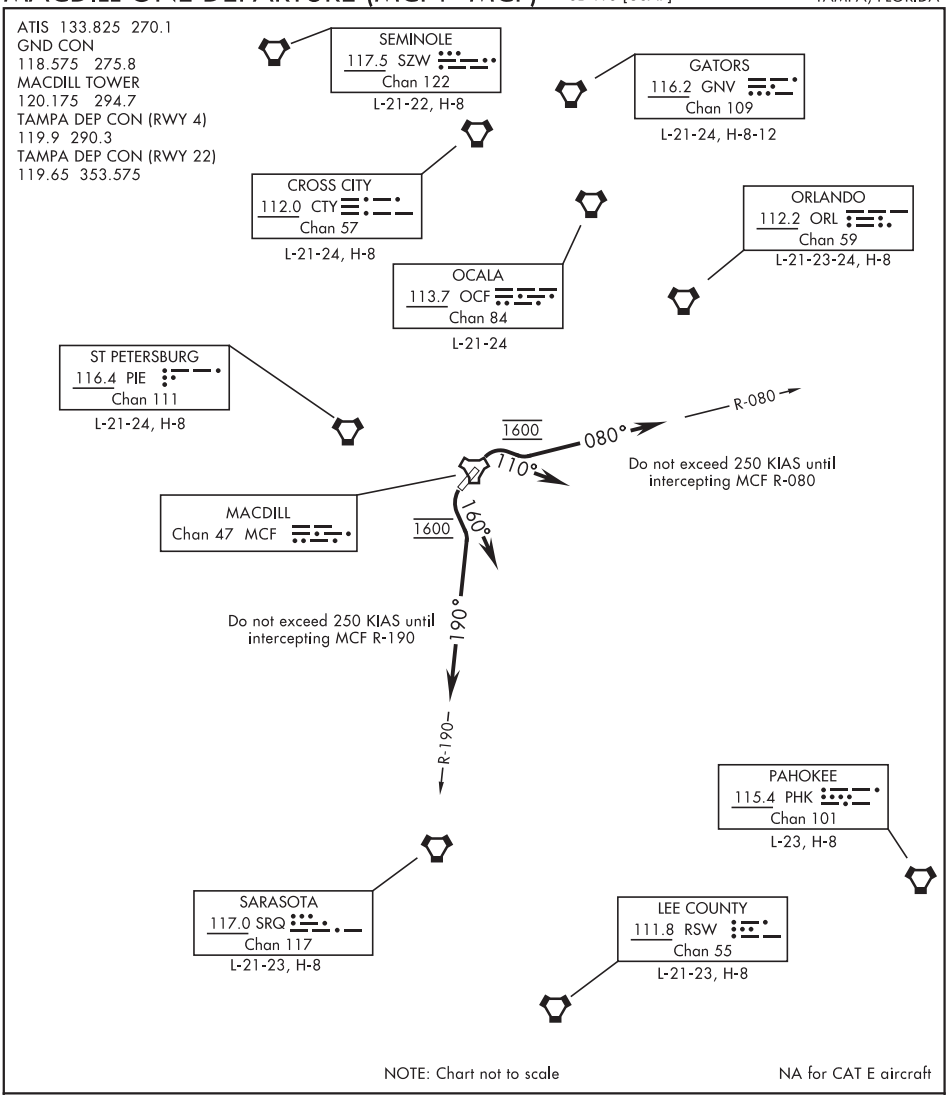

DEPARTURE ROUTE DESCRIPTION

TAKE-OFF RWY 4: Climbing right turn heading 110°, maintain 1600, intercept MCF R-080 outbound, expect radar vectors. Expect clearence to filed altitude within 10 min after departure.

TAKE-OFF RWY 22: Climbing left turn heading 160°, maintain 1600, intercept MCF R-190 outbound, expect radar vectors. Expect clearence to filed altitude within 10 min after departure.

RNAV (GPS) RWY 7

THE FLORIDA KEYS MARATHON INTL (MTH)

WAAS CH 99605 W07A	APP CRS 071°	Rwy ldg 5008 TDZE 5 Apt Elev 5

T A W Baro-VNAV NA when using Key West Intl altimeter setting. For uncompensated Baro-VNAV systems, LNAV/VNAV NA below -15°C (5°F) or above 49°C (120°F). DME/DME RNP-0.3 NA. Helicopter visibility reduction below ¾ SM NA. When local altimeter setting not received, use Key West Intl altimeter setting and increase all DAs 93 feet, increase all MDAs 100 feet, increase LPV and LNAV/VNAV all Cats visibility ½ mile, LNAV Cats C and D visibility ½ mile, and Circling Cat C visibility ½ mile, Circling Cat D visibility ¼ mile.

MISSED APPROACH: Climb to 2000 direct LOGEY and hold.

ASOS	MIAMI CENTER	UNICOM
135.525	133.5 306.9	122.975 (CTAF) L

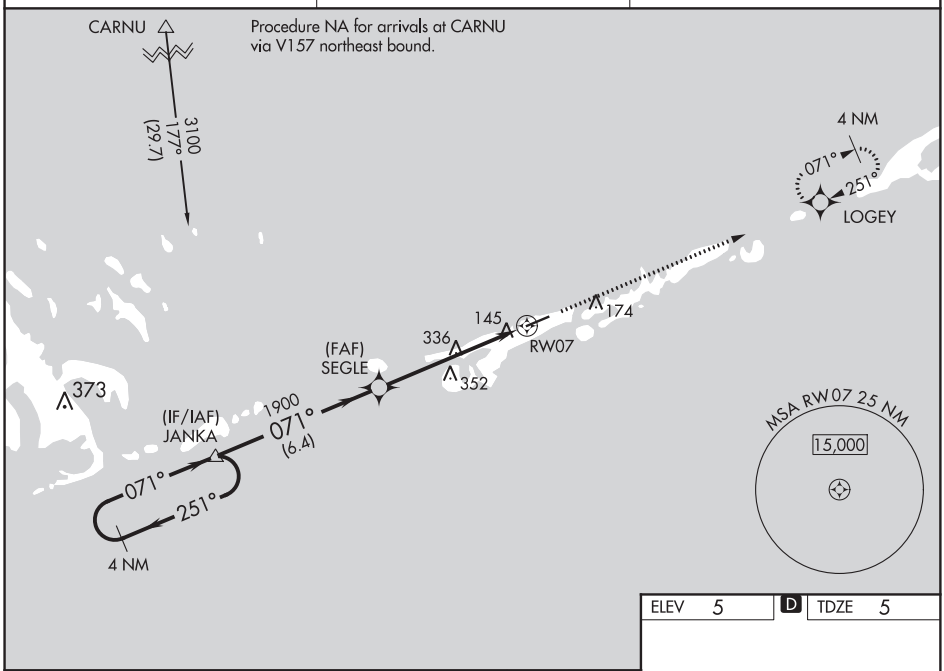

ELEV 5	D	TDZE 5

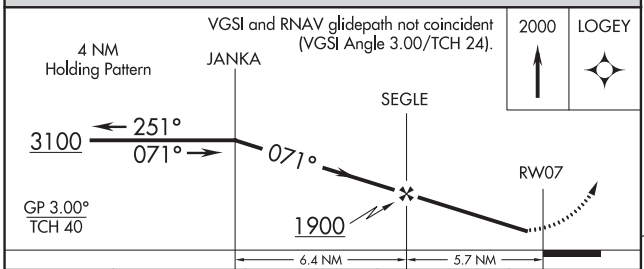

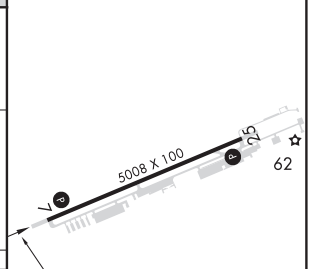

CATEGORY	A	B	C	D
LPV DA	389-1¼ 384 (400-1¼)			
LNAV/VNAV DA	441-1½ 436 (500-1½)			
LNAV MDA	600-1 595 (600-1)		600-1½ 595 (600-1½)	600-1¾ 595 (600-1¾)
CIRCLING	600-1 595 (600-1)		600-1½ 595 (600-1½)	600-2 595 (600-2)

REIL Rwy 7 L
MIRL Rwy 7-25 L

SE-3, 10 SEP 2020 to 05 NOV 2020

SE-3, 10 SEP 2020 to 05 NOV 2020

MARATHON, FLORIDA

AL-6394 (FAA)

20142

RNAV (GPS) RWY 25

THE FLORIDA KEYS MARATHON INTL (MTH)

WAAS CH 58312 W25A	APP CRS 251°	Rwy ldg 5008 TDZE 5 Apt Elev 5

DME/DME RNP-0.3 NA. Helicopter visibility reduction below ¾ SM NA. When local altimeter setting not received, use Key West Intl altimeter setting and increase all DA 93 feet and MDA 100 feet, and increase LPV all Cats visibility ½ mile; LNAV/VNAV all Cats visibility ¼ mile; LNAV Cats C and D visibility ¼ mile and increase Circling Cat D visibility ¼ mile. Baro-VNAV NA below -15°C (5°F) and above 48°C (118°F). Baro-VNAV NA when using Key West Intl altimeter setting.

MISSED APPROACH: Climb to 3100 direct JANKA and hold.

ASOS	MIAMI CENTER	UNICOM
135.525	133.5 306.9	122.975 (CTAF) L

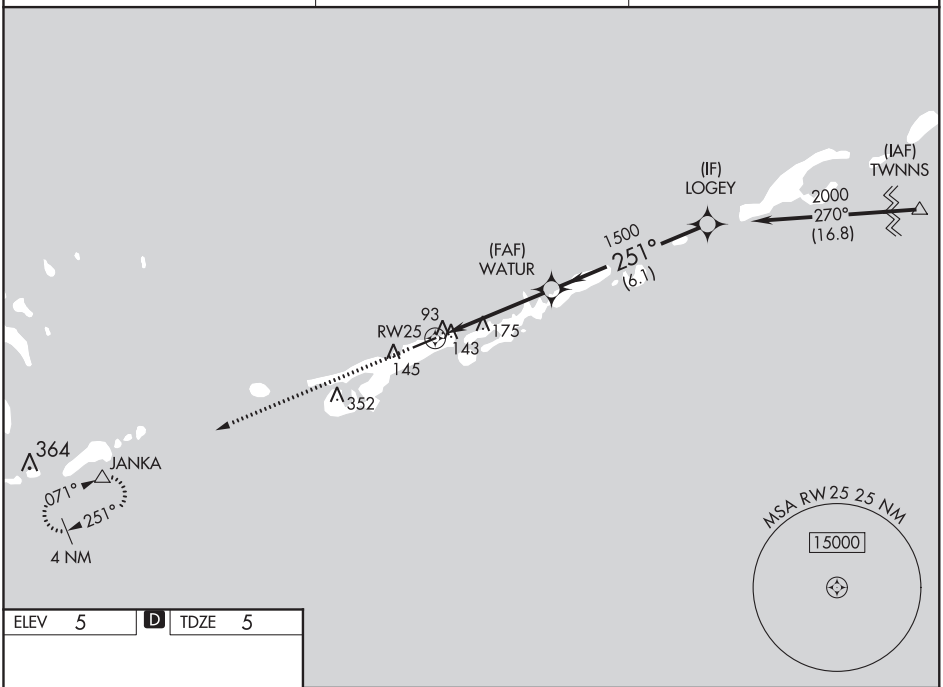

ELEV 5 | D | TDZE 5

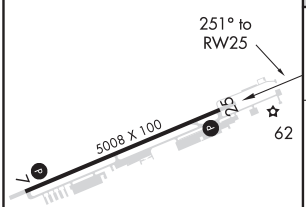

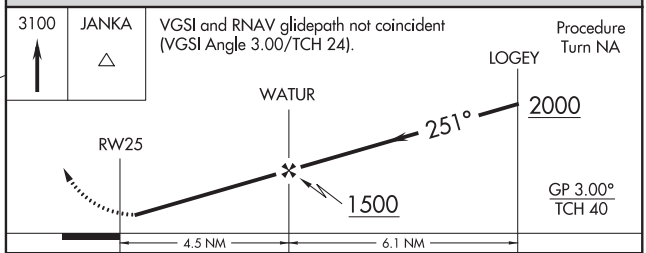

CATEGORY		A	B	C	D
LPV	DA	315-1 310 (400-1)			
LNAV/VNAV	DA	404-1½ 399 (400-1½)			
LNAV	MDA	440-1 435 (500-1)		440-1¼ 435 (500-1¼)	440-1½ 435 (500-1½)
CIRCLING		460-1 455 (500-1)		460-1½ 455 (500-1½)	580-2 575 (600-2)

REIL Rwy 7 L
MIRL Rwy 7-25 L

SE-3, 10 SEP 2020 to 05 NOV 2020

SE-3, 10 SEP 2020 to 05 NOV 2020

NDB-A

THE FLORIDA KEYS MARATHON INTL (MTH)

NDB MTH	APP CRS	Rwy ldg / TDZE / Apt Elev
260	075°	N/A / N/A / 5

Helicopter visibility reduction below ¾ SM NA.
When local altimeter setting not received, use Key West Intl altimeter setting and increase all MDAs 100 feet and Cat D visibility ¼ mile.

MISSED APPROACH: Climb to 1000 then climbing left turn to 2100 direct MTH NDB and hold.

ASOS	MIAMI CENTER	UNICOM
135.525	133.5 306.9	122.975 (CTAF) L

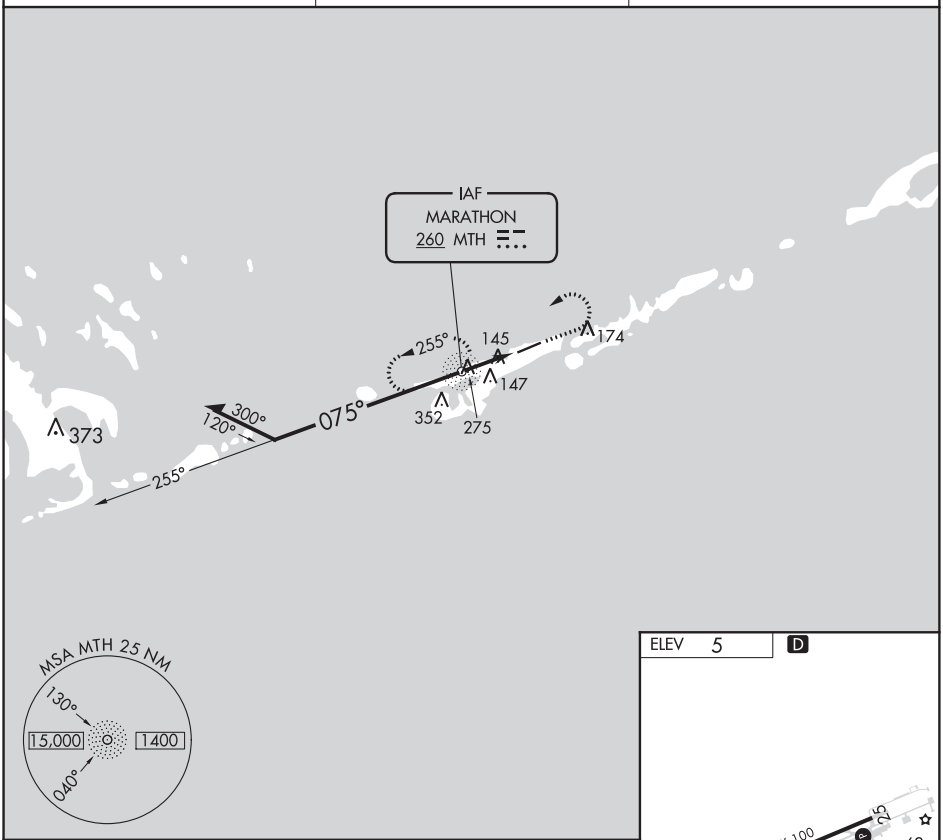

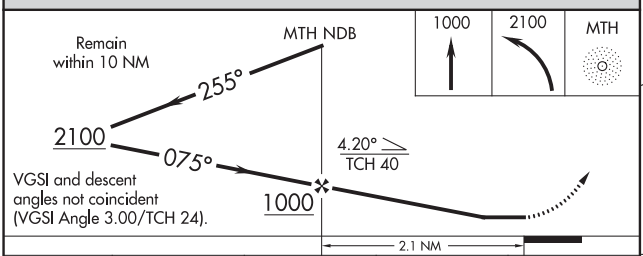

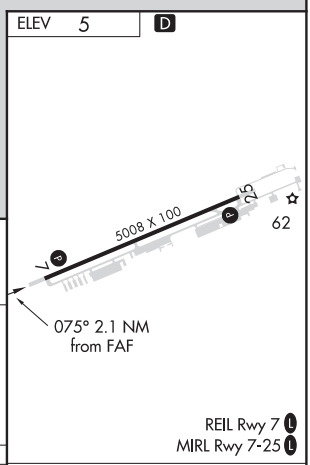

CATEGORY	A	B	C	D
CIRCLING	460-1 455 (600-1)		460-1½ 455 (500-1½)	580-2 575 (600-2)

FAF to MAP 2.1 NM

Knots	60	90	120	150	180
Min:Sec	2:06	1:24	1:03	0:50	0:42

SE-3, 10 SEP 2020 to 05 NOV 2020
SE-3, 10 SEP 2020 to 05 NOV 2020

MARCO ISLAND, FLORIDA

AL-6449 (FAA)

19115

WAAS CH 93516 W17A	APP CRS 171°	Rwy ldg 5000 TDZE 5 Apt Elev 5

RNAV (GPS) RWY 17
MARCO ISLAND EXECUTIVE (MKY)

PBN APCH.

Baro-VNAV and VDP NA when using Naples altimeter setting.
Rwy 17 helicopter visibility reduction below ¾ SM NA. For uncompensated Baro-VNAV systems, LNAV/VNAV NA below 2°C or above 54°C.
When local altimeter setting not received, use Naples altimeter setting and increase all DA 26 feet and all MDA 40 feet; increase LNAV/VNAV all Cats visibility ¼ SM.

MISSED APPROACH: Climb to 2000 direct ONSAW and hold.

AWOS-3PT	FORT MYERS APP CON ★	CLNC DEL	UNICOM
120.075	124.125 371.85	120.8	122.7 (CTAF) L

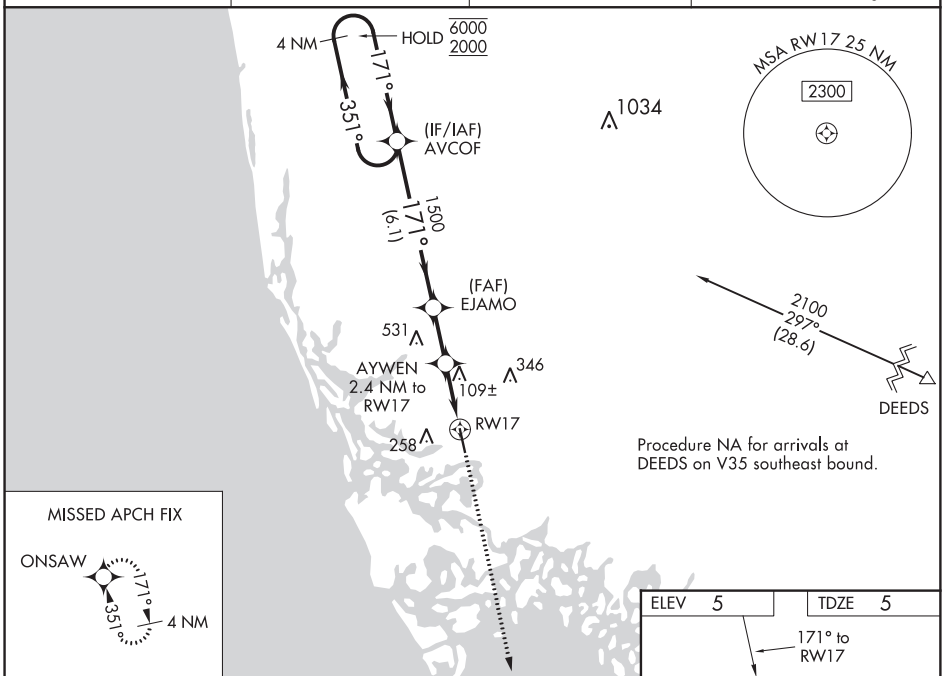

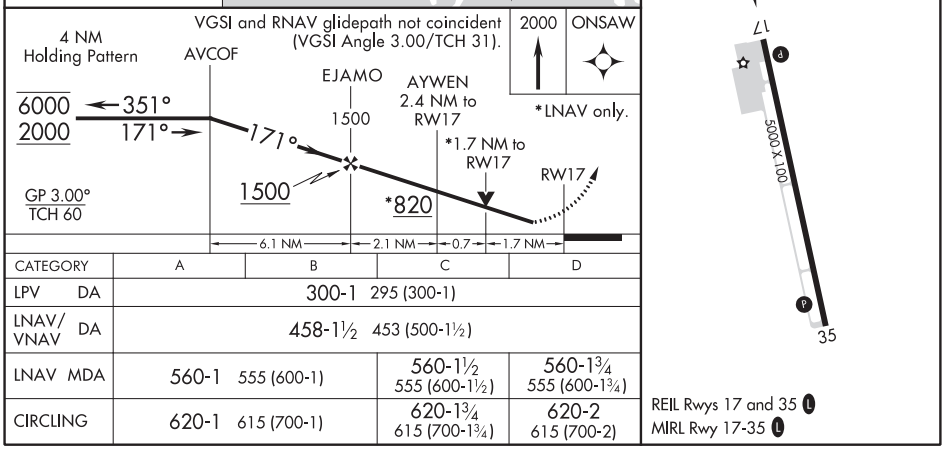

CATEGORY	A	B	C	D
LPV DA	300-1 295 (300-1)			
LNAV/VNAV DA	458-1½ 453 (500-1½)			
LNAV MDA	560-1 555 (600-1)		560-1½ 555 (600-1½)	560-1¾ 555 (600-1¾)
CIRCLING	620-1 615 (700-1)		620-1¾ 615 (700-1¾)	620-2 615 (700-2)

REIL Rwys 17 and 35 L
MIRL Rwy 17-35 L

SE-3, 10 SEP 2020 to 05 NOV 2020

SE-3, 10 SEP 2020 to 05 NOV 2020

WAAS CH 53316 W35A	APP CRS 351°	Rwy ldg 5000 TDZE 5 Apt Elev 5

RNAV (GPS) RWY 35
MARCO ISLAND EXECUTIVE (MKY)

PBN APCH.

T Baro-VNAV and VDP NA when using Naples altimeter setting. Rwy 35 helicopter visibility reduction below ¾ SM NA. When local altimeter setting not received, use Naples altimeter setting and increase LPV DA to 312 feet, LNAV/VNAV DA to 420 feet, and all MDA 40 feet. For uncompensated Baro-VNAV systems, LNAV/VNAV NA below 2°C or above 54°C.

MISSED APPROACH: Climb to 3000 direct AVCOF and hold, continue climb-in-hold to 3000.

AWOS-3PT	FORT MYERS APP CON ★	CLNC DEL	UNICOM
120.075	124.125 371.85	120.8	122.7 (CTAF) L

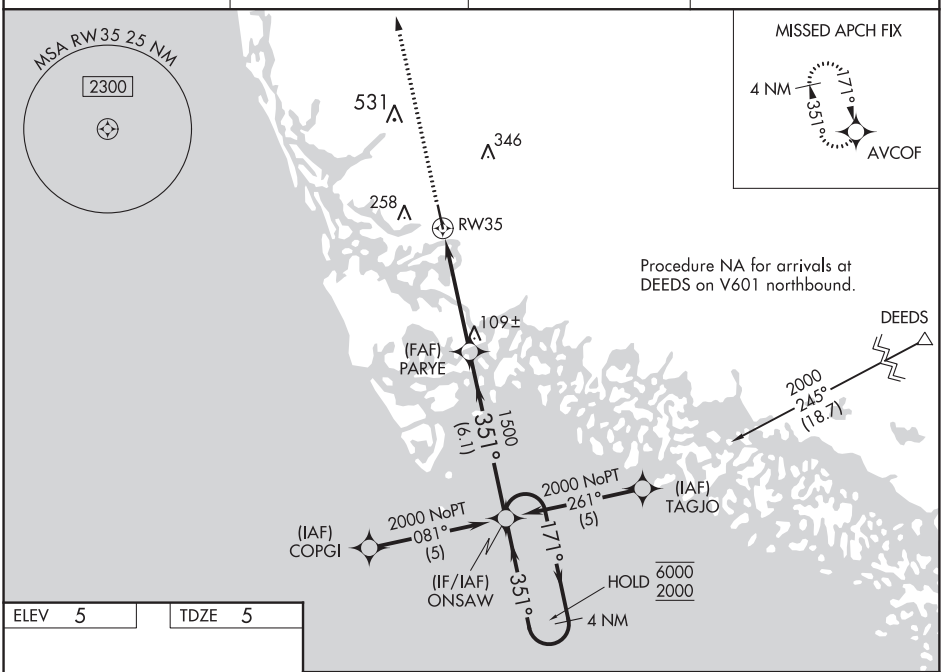

SE-3, 10 SEP 2020 to 05 NOV 2020

ELEV 5 | TDZE 5

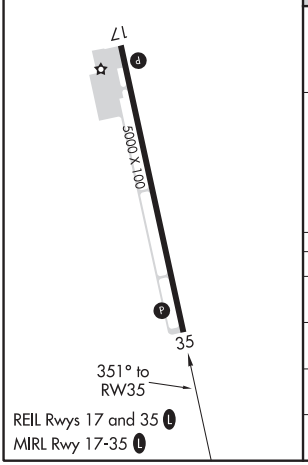

REIL Rwys 17 and 35 L
MIRL Rwy 17-35 L

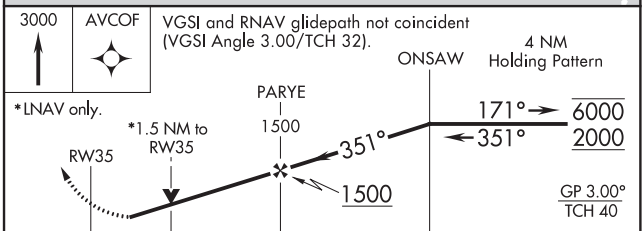

CATEGORY	A	B	C	D
LPV DA	286-1 281 (300-1)			
LNAV/VNAV DA	394-1½ 389 (400-1½)			
LNAV MDA	520-1 515 (600-1)		520-1½ 515 (600-1½)	520-1¾ 515 (600-1¾)
CIRCLING	620-1 615 (700-1)		620-1¾ 615 (700-1¾)	620-2 615 (700-2)

(CSHEL6.CSHEL) 19227

AL-6449 (FAA)

CSHEL SIX DEPARTURE (RNAV)

MARCO ISLAND EXECUTIVE (MKY)
MARCO ISLAND, FLORIDA

TOP ALTITUDE: 2000

CLNC DEL 120.8
FORT MYERS DEP CON ★ 124.125 371.85
UNICOM 122.7

ORLANDO ORL

LAKELAND LAL

14000 *2300 042° (58)

14000 *2300 002° (12)

PULEC

346° (27)

JUNLO

348° (20)

CSHEL

700

005°

NOTE: RADAR required.
NOTE: DME/DME/IRU or GPS required.
NOTE: RNAV 1.
NOTE: For turbojet aircraft only.
NOTE: For non-GPS equipped aircraft LAL, LBV, RSW, and SRQ DME's must be operational.

TAKEOFF MINIMUMS
Rwy 17, 35: Standard.

NOTE: Chart not to scale.

DEPARTURE ROUTE DESCRIPTION

TAKEOFF RWY 17: Climb on assigned heading for RADAR vectors to CSHEL, then on depicted route to PULEC, thence. . . .
TAKEOFF RWY 35: Climb heading 005° to 700, then on RADAR vectors to CSHEL, then on depicted route to PULEC, thence. . . .

. . . .on (transition). Maintain 2000, or as assigned by ATC, expect filed altitude/flight level 10 minutes after departure.

LAKELAND TRANSITION (CSHEL6.LAL)
ORLANDO TRANSITION (CSHEL6.ORL)

SE-3, 10 SEP 2020 to 05 NOV 2020

WAAS CH 70438 W18A	APP CRS 182°	Rwy ldg 6001 TDZE 110 Apt Elev 110

RNAV (GPS) RWY 18
MARIANNA MUNI (MAI)

Night landing: Rwy 26 NA. For uncompensated Baro-VNAV systems, LNAV/VNAV NA below -5°C (23°F) or above 54°C (130°F). Baro-VNAV and VDP NA when using Bainbridge altimeter setting. DME/DME RNP-0.3 NA. Helicopter visibility reduction below ¾ SM NA. When local altimeter setting not received, use Bainbridge altimeter setting and increase all DA 72 feet and all MDA 80 feet; increase LPV and LNAV/VNAV all Cats and Circling Cat D visibility ¼ mile and LNAV Cats C/D visibility ⅜ mile.

MISSED APPROACH: Climb to 600 then climbing right turn to 2000 direct KUTEE and hold.

ASOS	CAIRNS APP CON ★	UNICOM
133.525	133.75 270.35	123.0 (CTAF) L

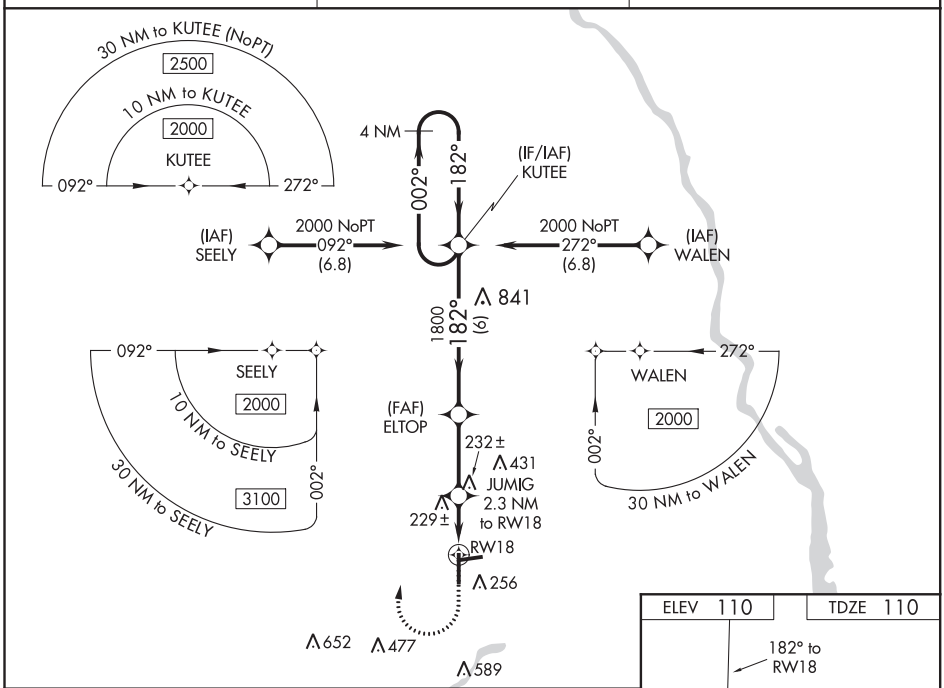

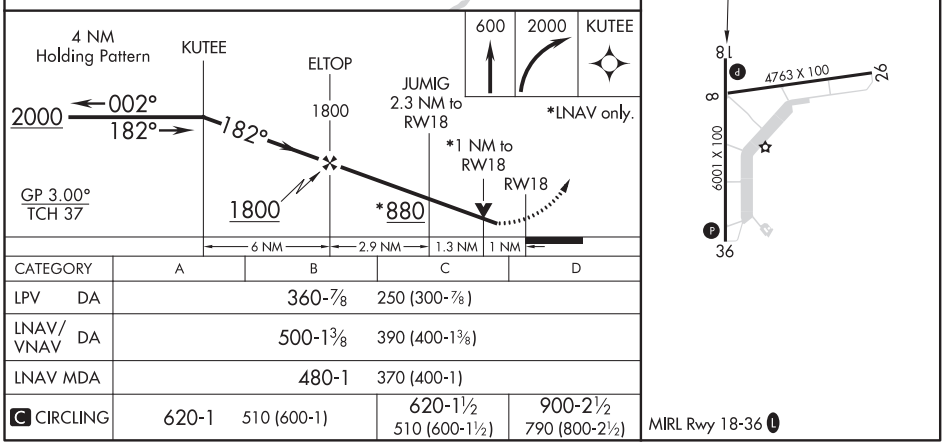

CATEGORY	A	B	C	D
LPV DA	360-⅞ 250 (300-⅞)			
LNAV/VNAV DA	500-1⅜ 390 (400-1⅜)			
LNAV MDA	480-1 370 (400-1)			
C CIRCLING	620-1 510 (600-1)		620-1½ 510 (600-1½)	900-2½ 790 (800-2½)

SE-3, 10 SEP 2020 to 05 NOV 2020
SE-3, 10 SEP 2020 to 05 NOV 2020

MARIANNA, FLORIDA

AL-248 (FAA)

20254

VOR-A

MARIANNA MUNI (MAI)

VORTAC MAI 114.0 Chan 87	APP CRS 316°	Rwy ldg N/A TDZE N/A Apt Elev 110

Helicopter visibility reduction below 1 SM NA. When local altimeter setting not received, use Bainbridge altimeter setting; Increase all MDA 80 feet and Circling Cat D visibility ¼ SM. Circling Rwy 26 NA at night.

MISSED APPROACH: Climbing left turn to 2000 via heading 230° and MAI R-272 to CHEWS INT/MAI 21.5 DME and hold.

ASOS	CAIRNS APP CON ★	UNICOM
133.525	133.75 270.35	123.0 (CTAF) L

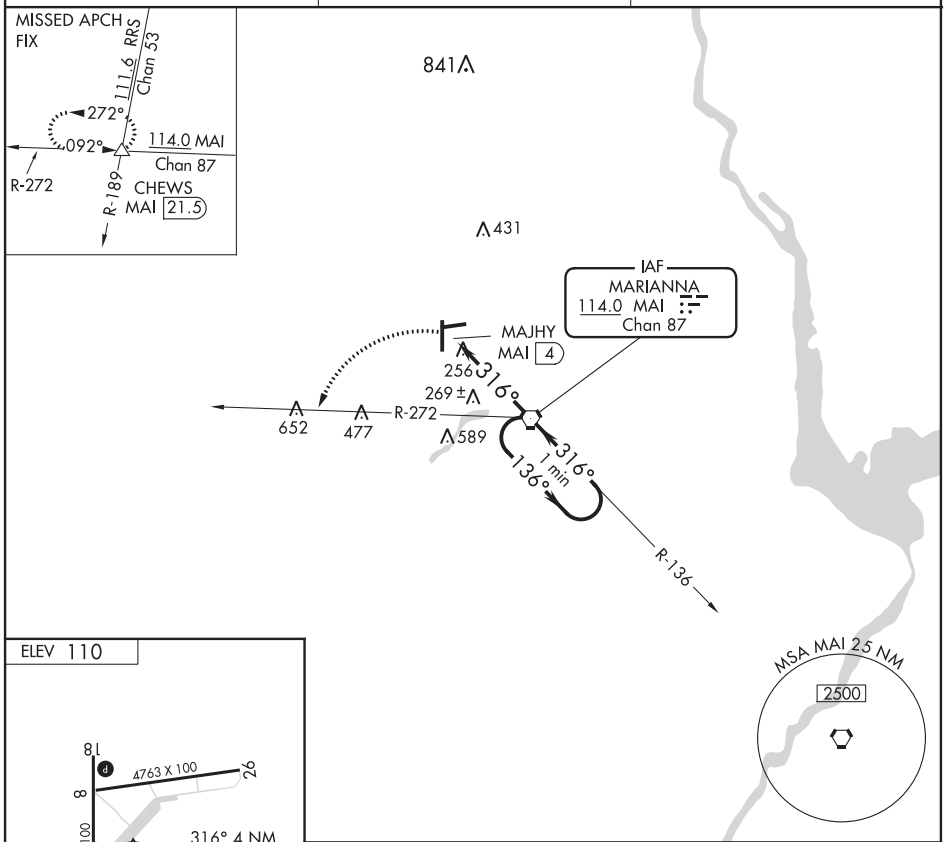

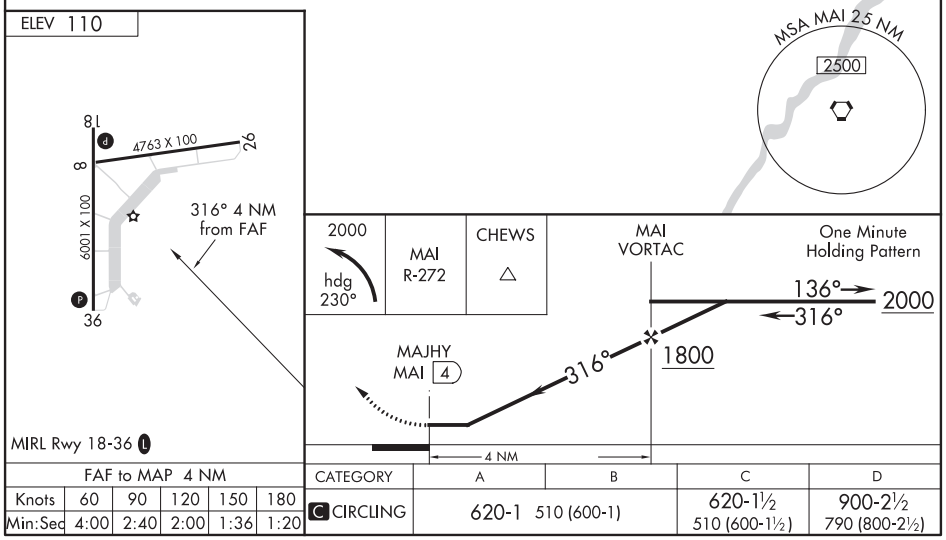

FAF to MAP 4 NM					
Knots	60	90	120	150	180
Min:Sec	4:00	2:40	2:00	1:36	1:20

CATEGORY	A	B	C	D
C CIRCLING	620-1 510 (600-1)		620-1½ 510 (600-1½)	900-2½ 790 (800-2½)

SE-3, 10 SEP 2020 to 05 NOV 2020

SE-3, 10 SEP 2020 to 05 NOV 2020

VOR-B
MARIANNA MUNI (MAI)

VORTAC MAI	APP CRS	Rwy ldg N/A
114.0 Chan 87	135°	TDZE N/A
		Apt Elev 110

Helicopter visibility reduction below 1 SM NA. ADF or DME required.
When local altimeter not received, use Bainbridge altimeter setting; Increase all MDA 80 feet and Circling Cats C/D visibility ¼ SM. Circling Rwy 26 NA at night.

MISSED APPROACH: Climbing left turn to 2500 via MAI R-353 to OALDY INT/RRS 17.2 DME and hold.

ASOS	CAIRNS APP CON ★	UNICOM
133.525	133.75 270.35	123.0 (CTAF) L

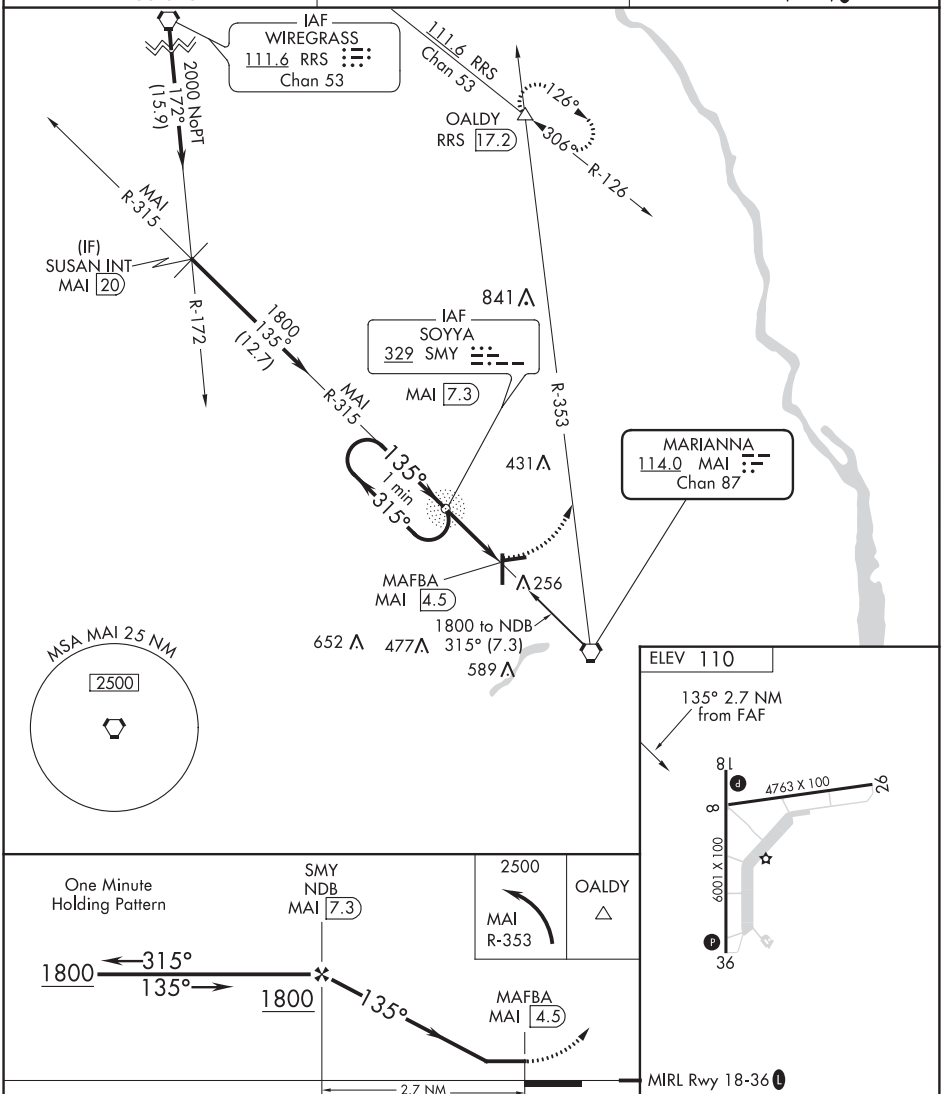

CATEGORY	A	B	C	D
C CIRCLING	720-1 610 (700-1)		720-1¾ 610 (700-1¾)	900-2½ 790 (800-2½)

FAF to MAP 2.7 NM					
Knots	60	90	120	150	180
Min:Sec	2:42	1:48	1:21	1:05	0:54

SE-3, 10 SEP 2020 to 05 NOV 2020

SE-3, 10 SEP 2020 to 05 NOV 2020

MARIANNA, FLORIDA

AL-248 (FAA)

20254

NDB-C

MARIANNA MUNI (MAI)

NDB SMY	APP CRS	Rwy ldg	N/A
329	134°	TDZE	N/A
		Apt Elev	110

Helicopter visibility reduction below 1 SM NA. When local altimeter not received use Bainbridge altimeter setting; Increase all MDA 80 feet and Circling Cats C/D visibility ¼ SM. Circling Rwy 26 NA at night.

MISSED APPROACH: Climbing left turn to 2500 via MAI R-353 to OALDY INT/RRS 17.2 DME and hold.

ASOS	CAIRNS APP CON ★	UNICOM
133.525	133.75 270.35	123.0 (CTAF)

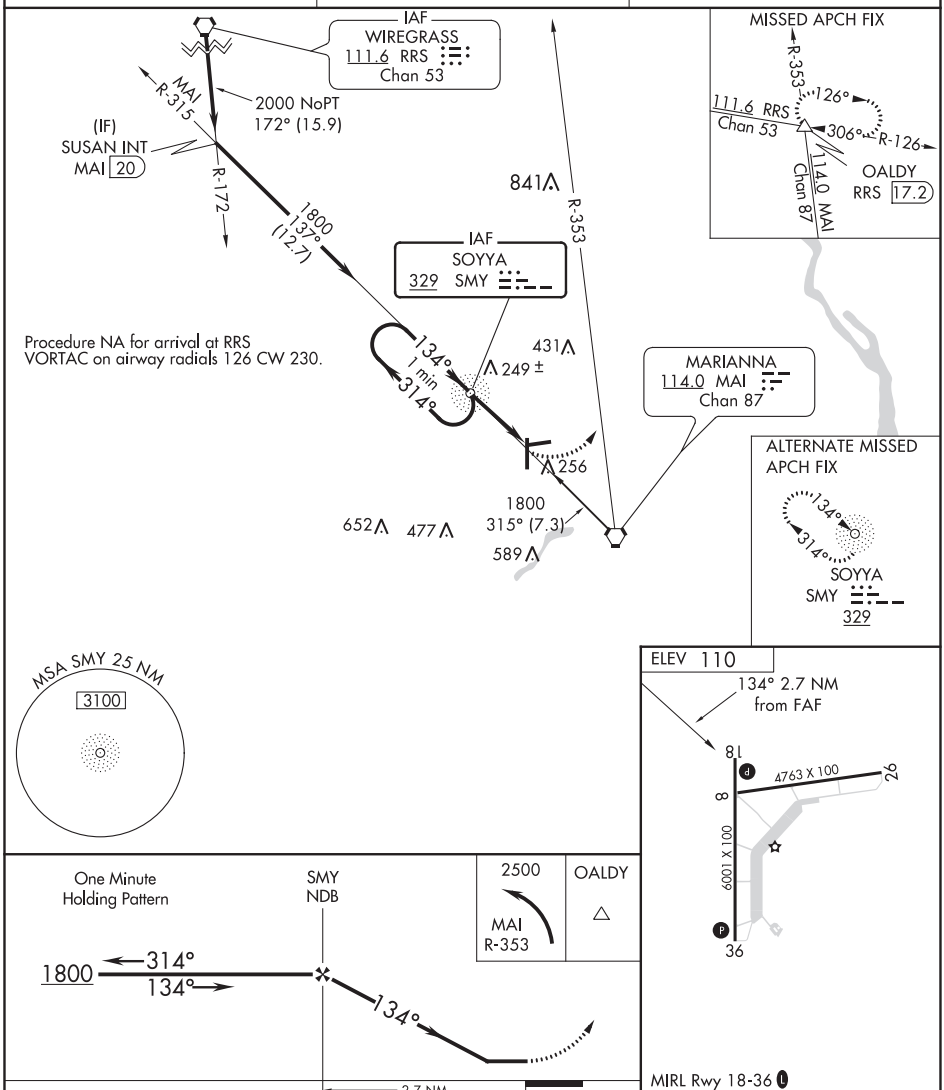

CATEGORY	A	B	C	D
C CIRCLING	720-1 610 (700-1)		720-1¾ 610 (700-1¾)	900-2½ 790 (800-2½)

FAF to MAP 2.7 NM					
Knots	60	90	120	150	180
Min:Sec	2:42	1:48	1:21	1:05	0:54

SE-3, 10 SEP 2020 to 05 NOV 2020

SE-3, 10 SEP 2020 to 05 NOV 2020

APP CRS	Rwy ldg	4998
086°	TDZE	28
	Apt Elev	28

RNAV (GPS) RWY 9
EUGENIO MARIA DE HOSTOS (MAZ)(TJMZ)

Procedure NA at night. DME/DME RNP-0.3 NA. Helicopter visibility reduction below 1 SM NA. When Class E surface area not in effect, except for operators with approved weather reporting service, procedure NA.

MISSED APPROACH: Climb to 2000 then climbing left turn to 3000 direct YADUB and hold.

SAN JUAN CENTER	CLNC DEL	UNICOM
118.75 269.0	121.7	122.8 (CTAF) L

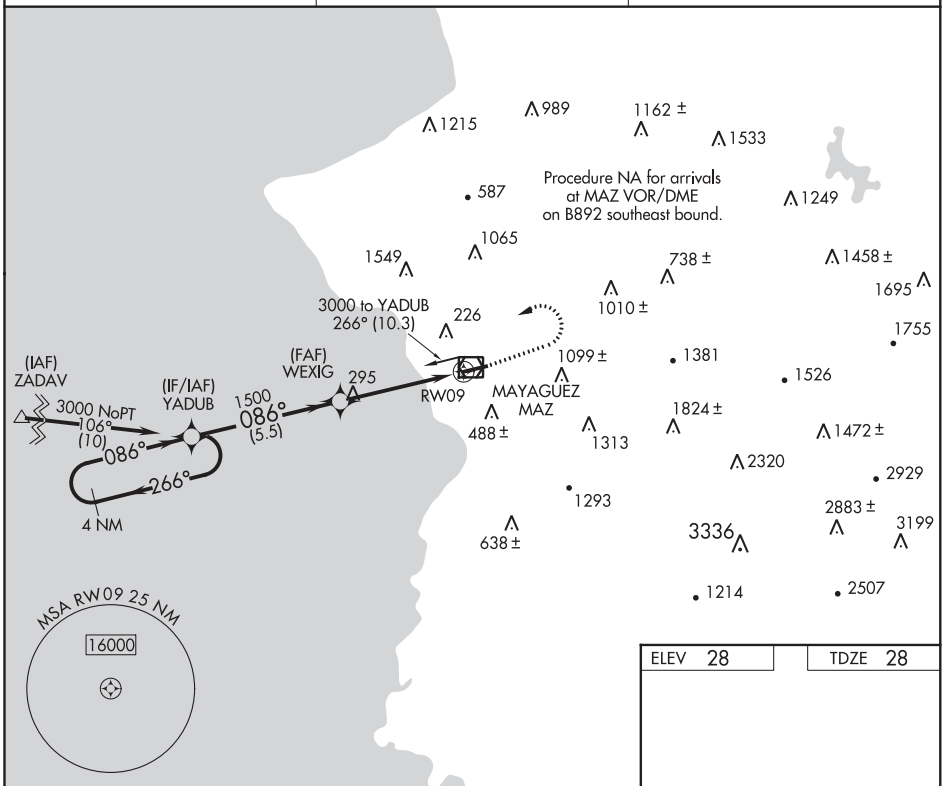

SE-3, 10 SEP 2020 to 05 NOV 2020

SE-3, 10 SEP 2020 to 05 NOV 2020

VGSI and descent angles not coincident (VGSI Angle 3.00/TCH 25).

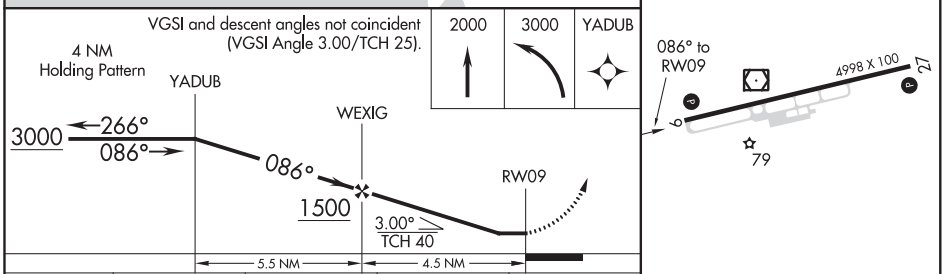

CATEGORY	A	B	C	D
LNAV MDA	760-1 732 (800-1)	760-1¼ 732 (800-1¼)	760-2 732 (800-2)	NA
CIRCLING	1100-1¼ 1072 (1100-1¼)	1100-1½ 1072 (1100-1½)	1100-3 1072 (1100-3)	NA

REIL Rwy 9 L
MIRL Rwy 9-27

MAYAGUEZ, PUERTO RICO | AL-5328 (FAA) | 20254

VOR RWY 9

EUGENIO MARIA DE HOSTOS (MAZ)(TJMZ)

VOR/DME MAZ	APP CRS	Rwy ldg	4998
110.6	081°	TDZE	28
Chan 43		Apt Elev	28

Circling to Rwy 27 NA at night. When VGSI inoperative, procedure NA at night. Visibility reduction by helicopters NA. When Class E surface area not in effect, except for operators with approved weather reporting service, procedure NA.

MISSED APPROACH: Climb to 2000 on MAZ VOR/DME R-081 then climbing left turn to 5000 direct MAZ VOR/DME and hold, continue climb-in-hold to 5000.

SAN JUAN CENTER	CLNC DEL	UNICOM
118.75 269.0	121.7	122.8 (CTAF) L

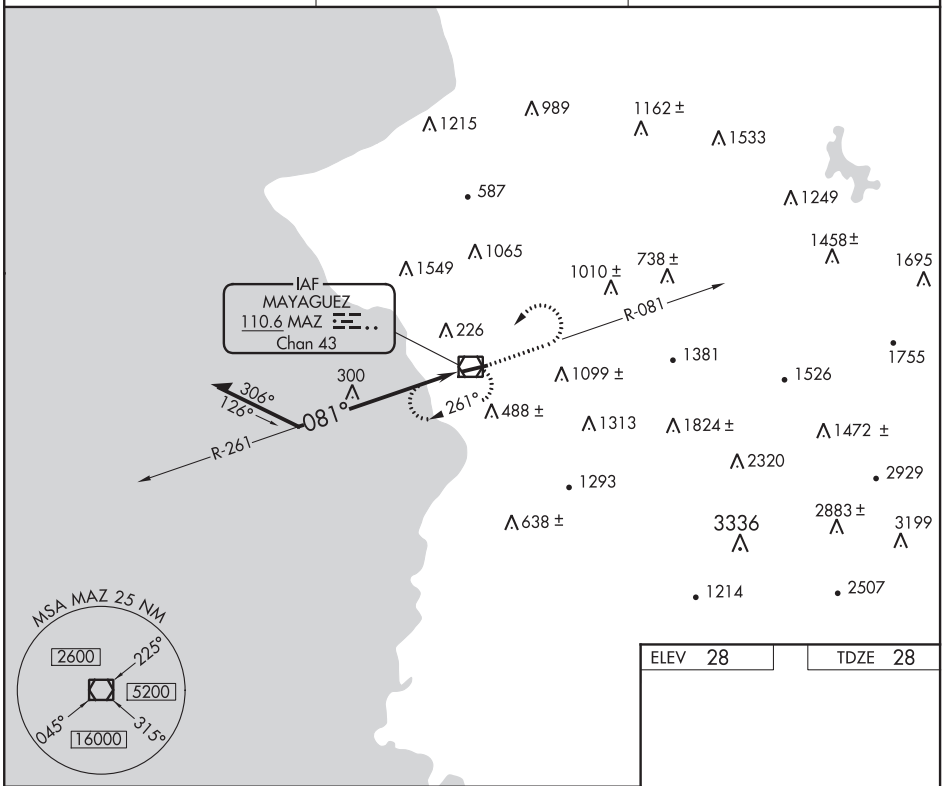

SE-3, 10 SEP 2020 to 05 NOV 2020

ELEV 28	TDZE 28

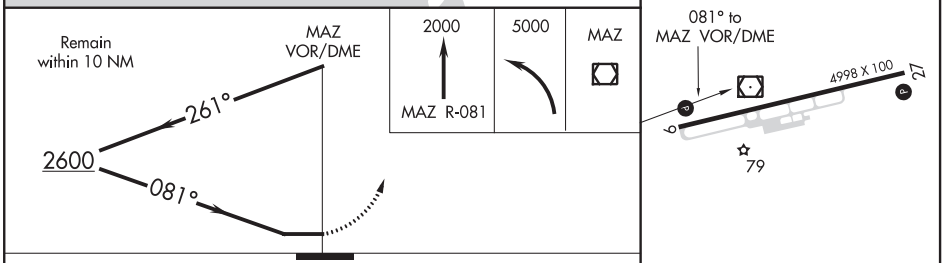

CATEGORY	A	B	C	D
S-9	1100-1¼ 1072 (1100-1¼)	1100-1½ 1072 (1100-1½)	1100-3 1072 (1100-3)	NA
CIRCLING	1100-1¼ 1072 (1100-1¼)	1100-1½ 1072 (1100-1½)	1100-3 1072 (1100-3)	NA

REIL Rwy 9 L
MIRL Rwy 9-27

SE-3, 10 SEP 2020 to 05 NOV 2020

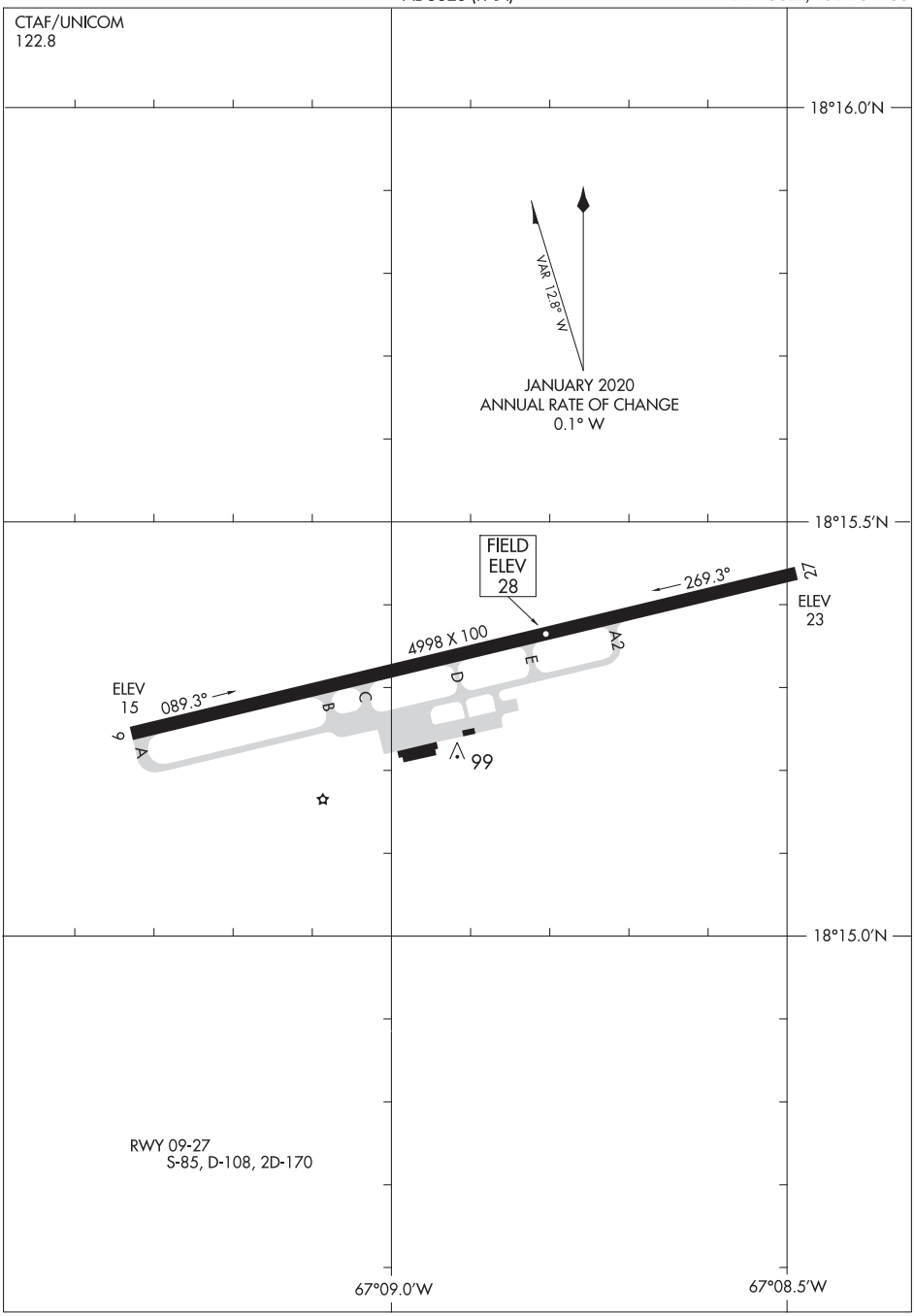

SE-3, 10 SEP 2020 to 05 NOV 2020

SE-3, 10 SEP 2020 to 05 NOV 2020

18200

MAYPORT, FLORIDA

TACAN RWY 5

TACAN NRB Chan 51	APCH CRS 055°	Rwy ldg 8001 TDZE 12 Arpt Elev 15	AL-722 [USN]

MAYPORT NS (ADM DAVID L. MC DONALD FLD) (KNRB)

• Circling not authorized to Rwy 23 at night when VGSI inop on Rwy 23, unless the station has an approved observer watching for marine traffic in the St. John's River channel.

MISSED APPROACH: Climb to 500. Then climbing right turn to 3000 via NRB TACAN R-081 to BENGE and hold, continue climb in hold to 3000.

ATIS ★	JACKSONVILLE APP CON	MAYPORT TOWER ★	GND CON	ASR/PAR
236.775	124.9 308.4	118.75 239.3	126.5 233.7	

CAUTION: Intmed seg len 4 NM.

CRG feeder requires turn in hold.

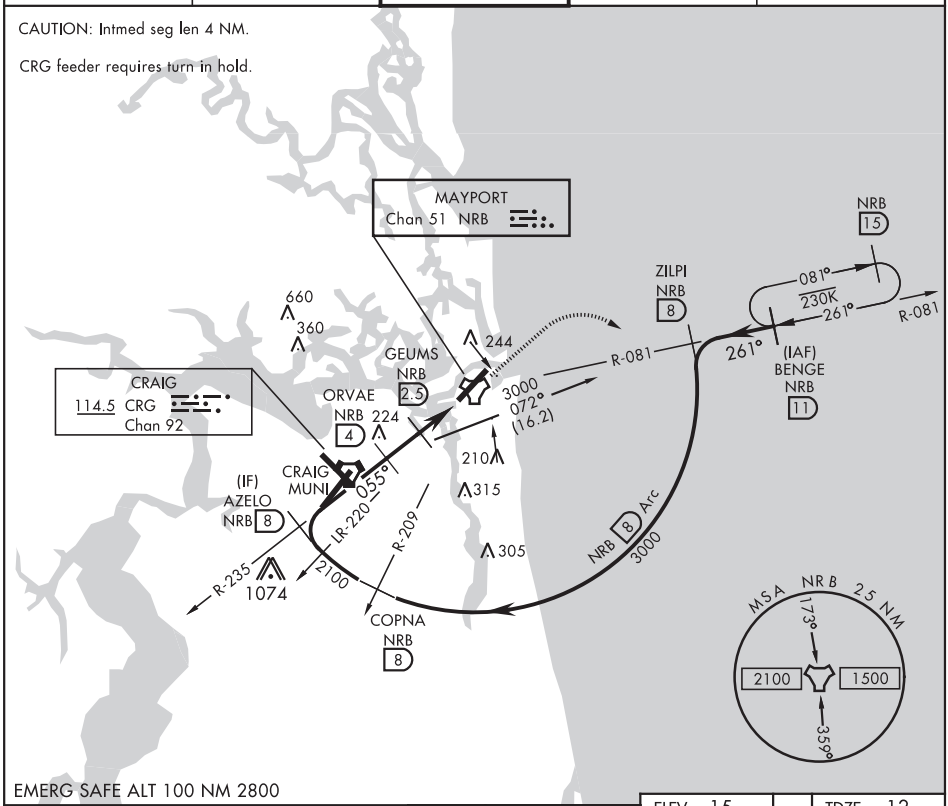

EMERG SAFE ALT 100 NM 2800

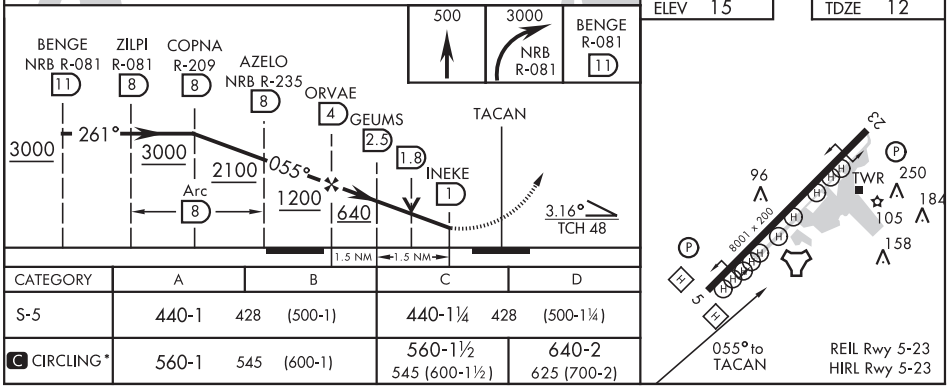

CATEGORY	A	B	C	D
S-5	440-1 428 (500-1)		440-1¼ 428 (500-1¼)	
C CIRCLING*	560-1 545 (600-1)		560-1½ 545 (600-1½)	640-2 625 (700-2)

SE-3, 10 SEP 2020 to 05 NOV 2020

SE-3, 10 SEP 2020 to 05 NOV 2020

MAYPORT, FLORIDA

TACAN RWY 23

TACAN NRB Chan 51	APCH CRS 221°	Rwy ldg 8001 TDZE 15 Arpt Elev 15	AL-722 [USN]

MAYPORT NS (ADM DAVID L. MC DONALD FLD) (KNRB)

MISSED APPROACH: Climbing left turn to 2000 via NRB TACAN R-081 to BENGE and hold.

ATIS ★	JACKSONVILLE APP CON	MAYPORT TOWER ★	GND CON	ASR/PAR
236.775	124.9 308.4	118.75 239.3	126.5 233.7	

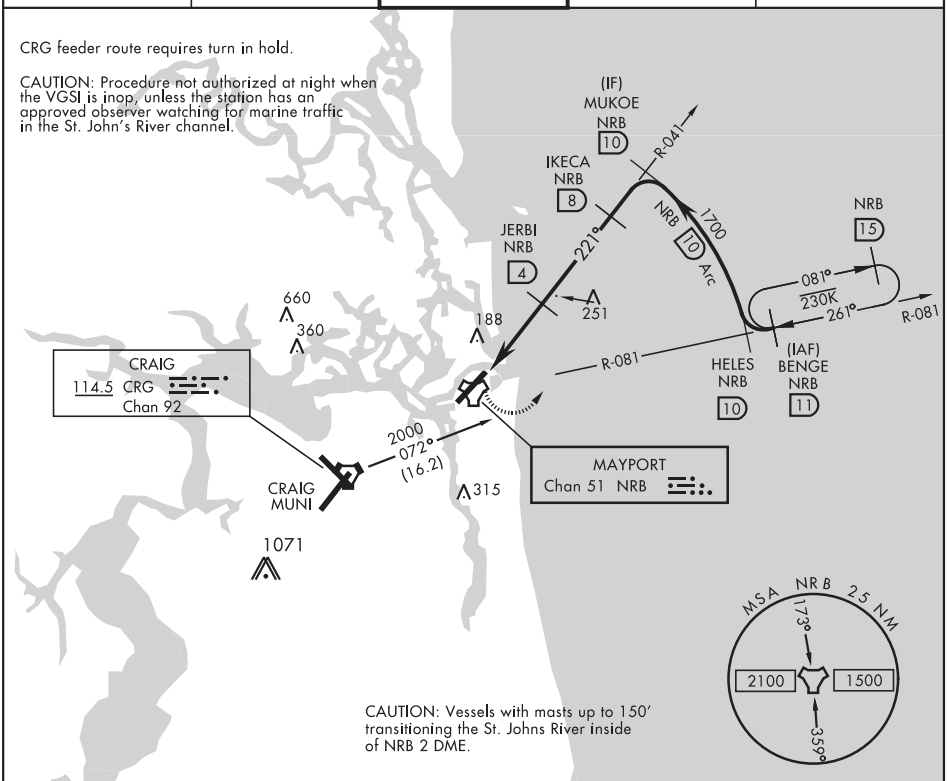

EMERG SAFE ALT 100 NM 2800

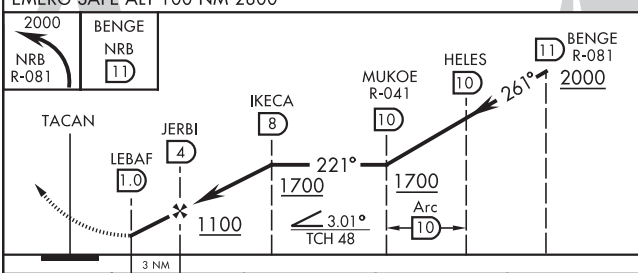

CATEGORY	A	B	C	D
S-23	520-1 505 (600-1)		520-1⅜ 505 (600-1⅜)	
CIRCLING	560-1 545 (600-1)		560-1½ 545 (600-1½)	640-2 625 (700-2)

ELEV 15 TDZE 15

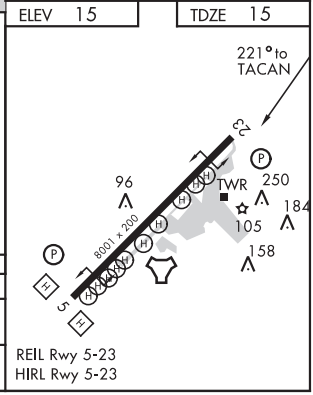

MAYPORT, FLORIDA 30°23'N-81° 25'W MAYPORT NS (ADM DAVID L. MC DONALD FLD) (KNRB)

Amdt 4 19JUL18

TACAN RWY 23

SE-3, 10 SEP 2020 to 05 NOV 2020

18200

MAYPORT, FLORIDA

COPTER TACAN RWY 5

TACAN NRB Chan 51	APCH CRS 055°	Rwy ldg 8001 TDZE 12 Arpt Elev 15	AL-722 [USN]

MAYPORT NS (ADM DAVID L. MC DONALD FLD) (KNRB)

CAUTION: When Rwy 23 VGSI inop, Circling to Rwy 23 NA at night.

† MISSED APPROACH: Climb to 500. Then climbing right turn to 1500 via NRB TACAN R-183 to PAWNE and hold.

ATIS ★	JACKSONVILLE APP CON	MAYPORT TOWER ★	GND CON	ASR/PAR
236.775	124.9 308.4	118.75 239.3	126.5 233.7	

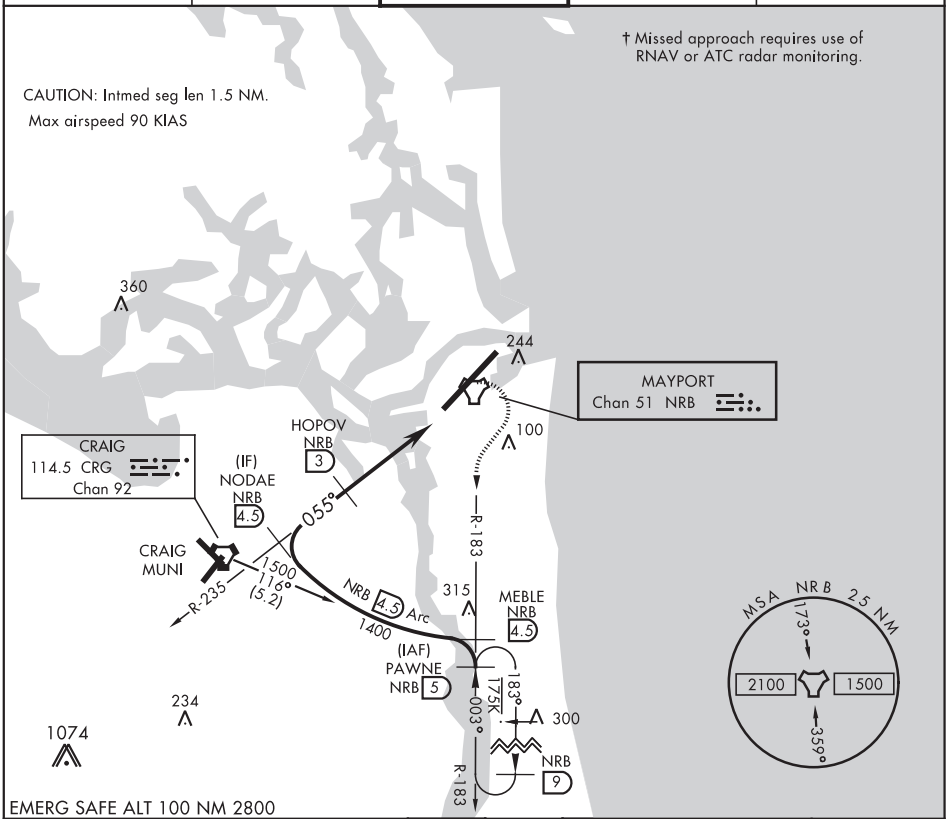

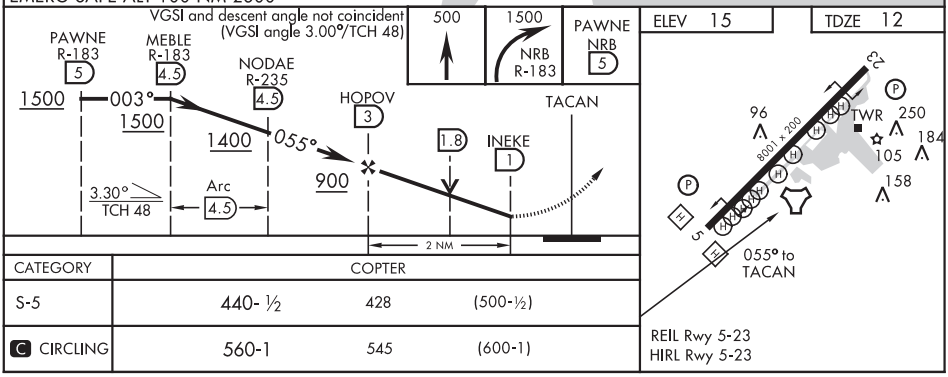

CATEGORY	COPTER		
S-5	440- ½	428	(500-½)
C CIRCLING	560-1	545	(600-1)

MAYPORT, FLORIDA 30°23'N-81°25'W MAYPORT NS (ADM DAVID L. MC DONALD FLD) (KNRB)

Amdt 3 19JUL18

COPTER TACAN RWY 5

SE-3, 10 SEP 2020 to 05 NOV 2020

MAYPORT, FLORIDA

COPTER TACAN RWY 23

TACAN NRB Chan 51	APCH CRS 221°	Rwy ldg 8001 TDZE 15 Arpt Elev 15	AL-722 [USN]

MAYPORT NS (ADM DAVID L. MC DONALD FLD) (KNRB)

CAUTION: Procedure is not authorized at night when the VGSI is inop, unless the station has an approved observer watching for marine traffic in the St. John's River Channel.

MISSED APPROACH: Climbing left turn to 1500 via NRB TACAN R-081 to BOLEZ and hold.

ATIS ★	JACKSONVILLE APP CON	MAYPORT TOWER ★	GND CON	ASR/PAR
236.775	124.9 308.4	118.75 239.3	126.5 233.7	

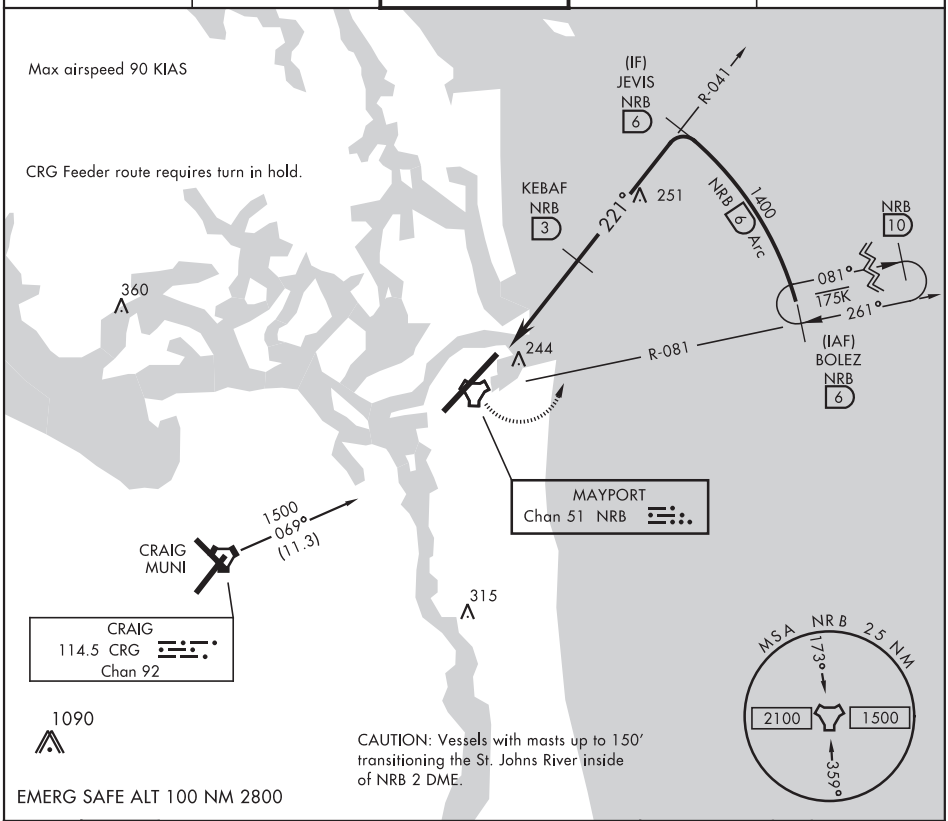

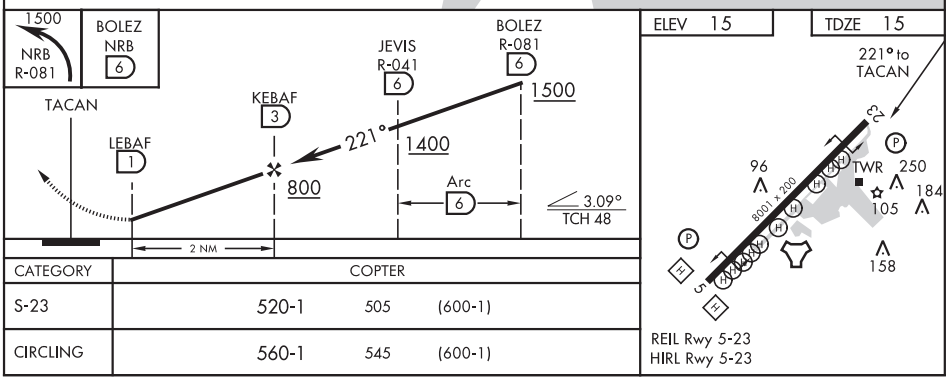

CATEGORY	COPTER		
S-23	520-1	505	(600-1)
CIRCLING	560-1	545	(600-1)

SE-3, 10 SEP 2020 to 05 NOV 2020

SE-3, 10 SEP 2020 to 05 NOV 2020

18200

AIRPORT DIAGRAM

MAYPORT NS (ADM DAVID L. MCDONALD FLD) (KNRB)

AFD-722 [USN]

MAYPORT, FLORIDA

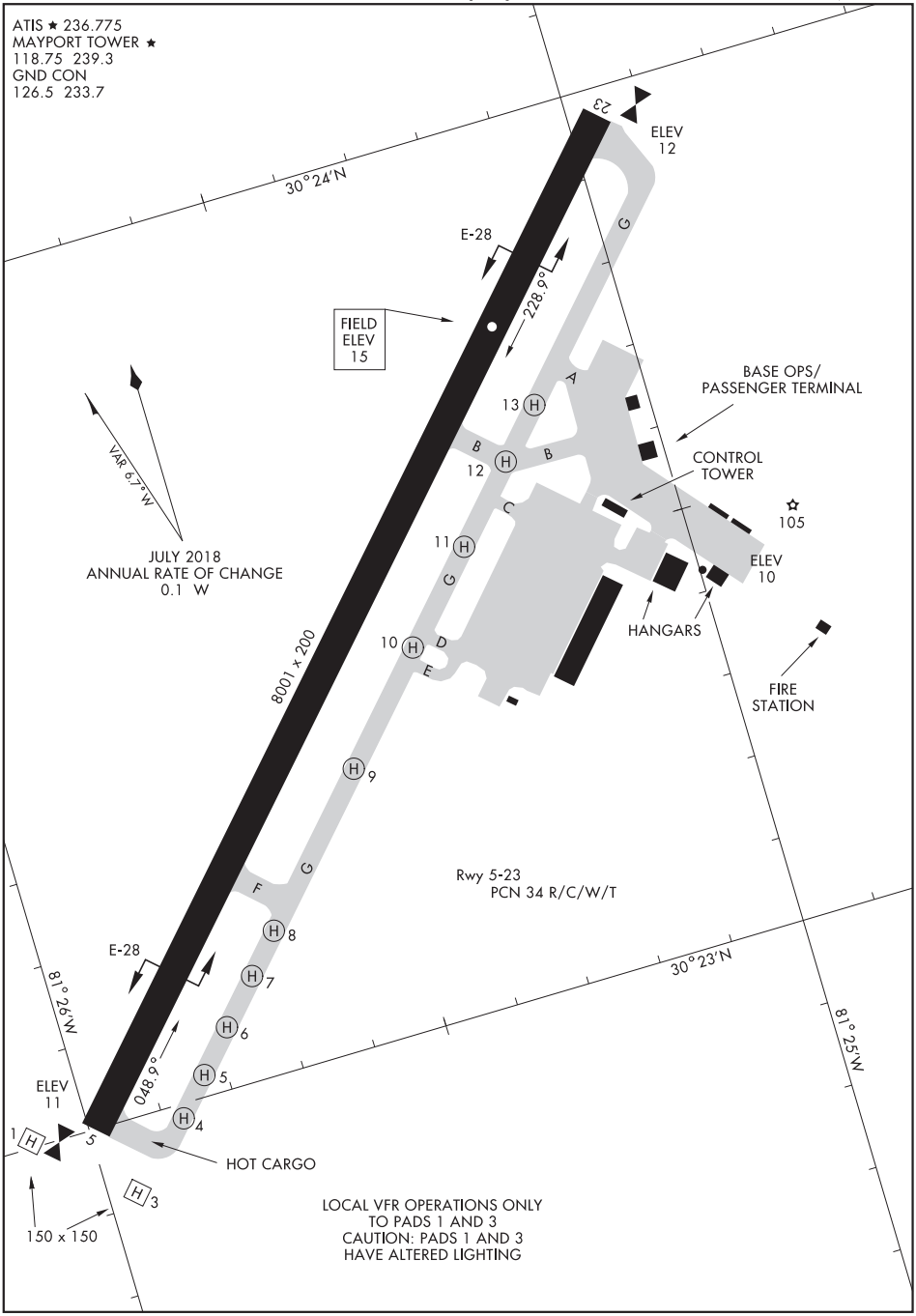

SE-3, 10 SEP 2020 to 05 NOV 2020

SE-3, 10 SEP 2020 to 05 NOV 2020

AIRPORT DIAGRAM

MAYPORT, FLORIDA

MAYPORT NS (ADM DAVID L. MCDONALD FLD) (KNRB)

ILS or LOC RWY 9R
MELBOURNE INTL (MLB)

LOC I-MLB	APP CRS	Rwy ldg	10181
108.3	094°	TDZE	32
		Apt Elev	33

DME or RADAR required.

MALSR

MISSED APPROACH: Climb to 2000 on MLB VOR/DME R-096 to CAPEN INT/MLB VOR/DME 5.2 DME/RADAR and hold.

ATIS	ORLANDO APP CON	MELBOURNE TOWER ★	GND CON	CLNC DEL	UNICOM
132.55	132.65 281.425	118.2 (CTAF) L 257.8	121.9	121.9 132.65 (when twr closed)	122.95

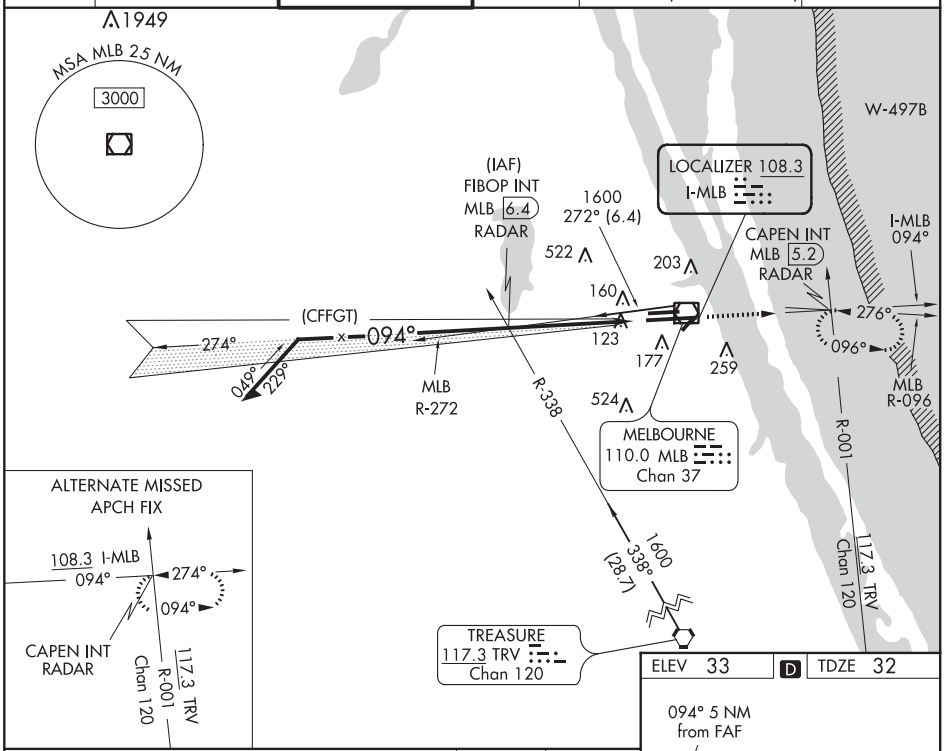

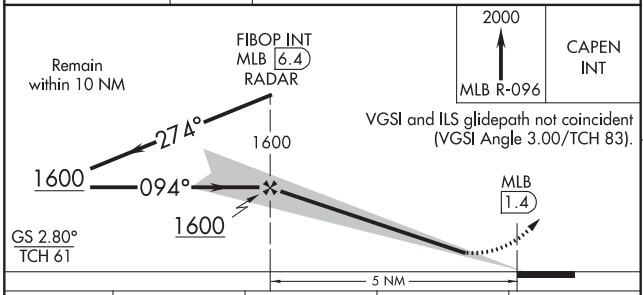

ELEV 33	D	TDZE 32

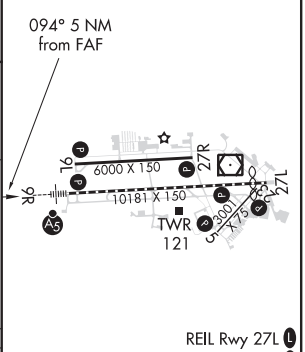

REIL Rwy 27L L
HIRL Rwy 9R-27L L
MIRL Rwys 5-23 and 9L-27R L
TDZ/CL Rwy 9R

CATEGORY	A	B	C	D
S-ILS 9R	232/18 200 (200-½)			
S-LOC 9R	420/24 388 (400-½)		420/35 388 (400-⅝)	
C CIRCLING	500-1 467 (500-1)	560-1 527 (600-1)	680-1¾ 647 (700-1¾)	880-2¾ 847 (900-2¾)

FAF to MAP 5 NM					
Knots	60	90	120	150	180
Min:Sec	5:00	3:20	2:30	2:00	1:40

SE-3, 10 SEP 2020 to 05 NOV 2020

SE-3, 10 SEP 2020 to 05 NOV 2020

MELBOURNE, FLORIDA | AL-252 (FAA) | 20142

RNAV (GPS) RWY 9L
MELBOURNE INTL (MLB)

WAAS CH 65601 W09A	APP CRS 094°	Rwy ldg 6000 TDZE 33 Apt Elev 33

RNP APCH.

For uncompensated Baro-VNAV systems, LNAV/VNAV NA below -15°C (5°F) or above 54°C (130°F). Helicopter visibility reduction below ¾ SM NA.

MISSED APPROACH: Climb to 2000 direct LIQNI and hold.

ATIS	ORLANDO APP CON	MELBOURNE TOWER*	GND CON	CLNC DEL	UNICOM
132.55	132.65 281.425	118.2 (CTAF) L 257.8	121.9	121.9 132.65 (when twr closed)	122.95

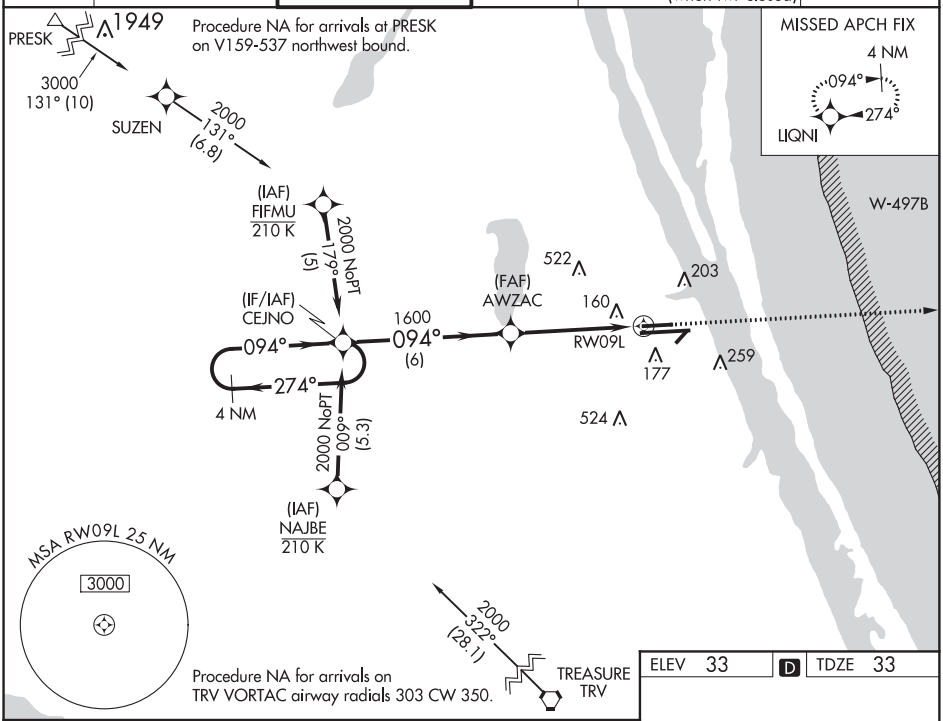



CATEGORY	A	B	C	D
LPV DA	283-¾ 250 (300-¾)			
LNAV/VNAV DA	467-1⅜ 434 (500-1⅜)			
LNAV MDA	420-1 387 (400-1)		420-1⅛ 387 (400-1⅛)	
C CIRCLING	500-1 467 (500-1)	560-1 527 (600-1)	680-1¾ 647 (700-1¾)	880-2¾ 847 (900-2¾)

ELEV 33 | D | TDZE 33

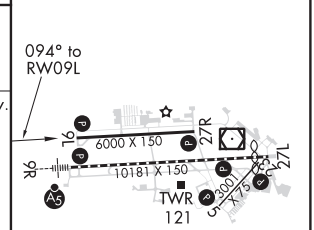

REIL Rwy 27L L
HIRL Rwy 9R-27L L
MIRL Rwys 5-23 and 9L-27R L
TDZ/CL Rwy 9R

SE-3, 10 SEP 2020 to 05 NOV 2020

SE-3, 10 SEP 2020 to 05 NOV 2020

RNAV (GPS) RWY 9R
MELBOURNE INTL (MLB)

WAAS CH 60901 W09B	APP CRS 094°	Rwy ldg 10181 TDZE 32 Apt Elev 33

RNP APCH.

For uncompensated Baro-VNAV systems, LNAV/VNAV NA below -15°C or above 54°C.

MALSR

MISSED APPROACH: Climb to 2000 direct ZUVOM and hold.

ATIS	ORLANDO APP CON	MELBOURNE TOWER ★	GND CON	CLNC DEL	UNICOM
132.55	132.65 281.425	118.2 (CTAF) (L) 257.8	121.9	121.9 132.65 (when twr closed)	122.95

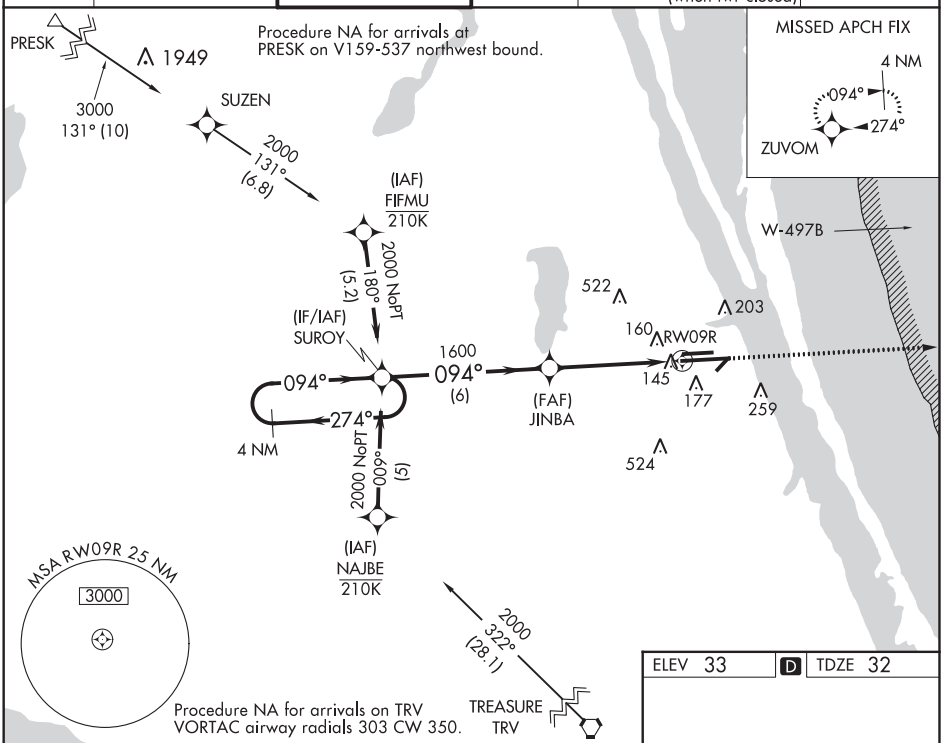

SE-3, 10 SEP 2020 to 05 NOV 2020

ELEV 33 | D | TDZE 32

VGSI and RNAV glidepath not coincident (VGSI Angle 3.00/TCH 83).

2000 | ZUVOM

*LNAV only.

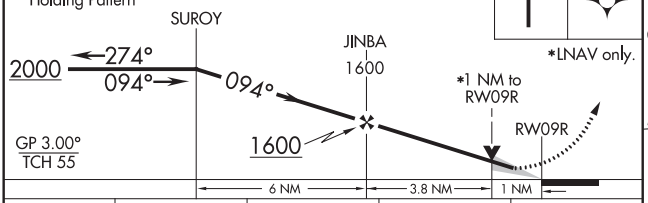

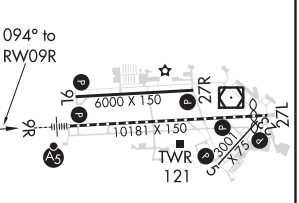

CATEGORY	A	B	C	D
LPV DA	232/18 200 (200-½)			
LNAV/VNAV DA	427/40 395 (400-¾)			
LNAV MDA	420/24 388 (400-½)		420/35 388 (400-⅝)	
C CIRCLING	500-1 467 (500-1)	560-1 527 (600-1)	680-1¾ 647 (700-1¾)	880-2¾ 847 (900-2¾)

REIL Rwy 27L (L)
HIRL Rwy 9R-27L (L)
MIRL Rwys 5-23 and 9L-27R (L)
TDZ/CL Rwy 9R

WAAS CH 56201 W27B	APP CRS 274°	Rwy ldg 9482 TDZE 26 Apt Elev 33

RNAV (GPS) RWY 27L
MELBOURNE INTL (MLB)

RNP APCH.
For uncompensated Baro-VNAV systems, LNAV/VNAV NA below -15°C (5°F) or above 54°F (130°F).

MISSED APPROACH: Climb to 2000 direct SUROY and hold.

ATIS	ORLANDO APP CON	MELBOURNE TOWER *	GND CON	CLNC DEL	UNICOM
132.55	132.65 281.425	118.2 (CTAF) L 257.8	121.9	121.9 132.65 (when twr closed)	122.95

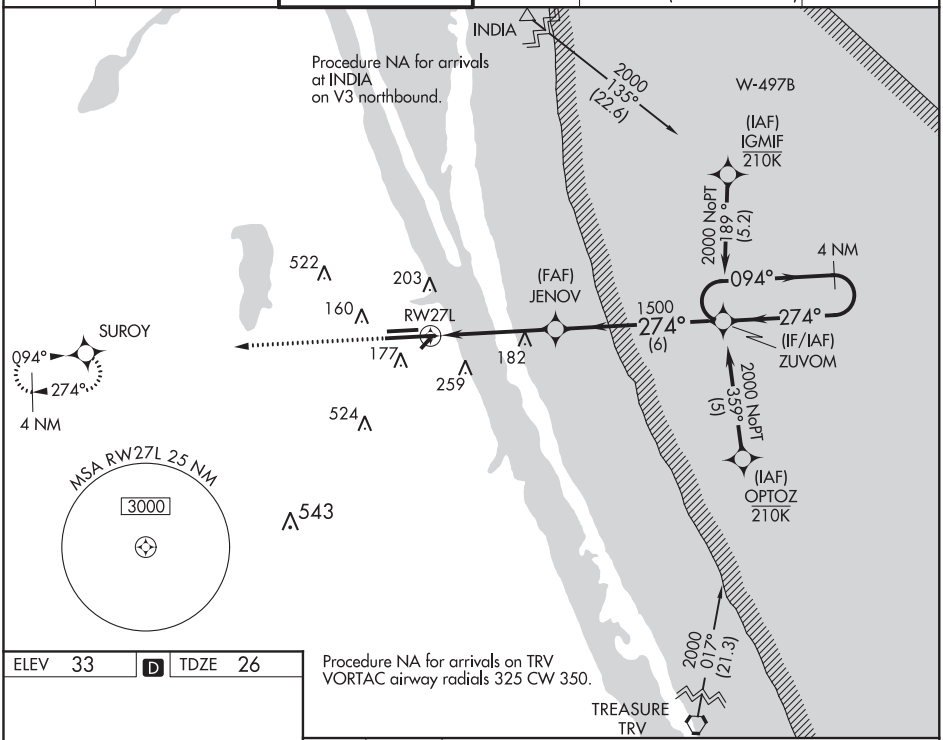

ELEV 33 D TDZE 26

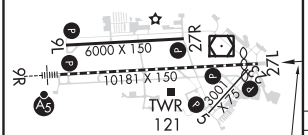

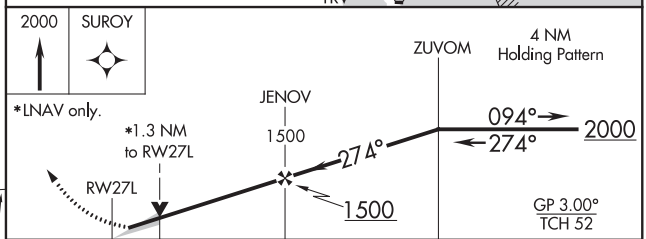

CATEGORY	A	B	C	D
LPV DA	226-¾ 200 (200-¾)			
LNAV/VNAV DA	318-⅞ 292 (300-⅞)			
LNAV MDA	500-1 474 (500-1)		500-1⅜ 474 (500-1⅜)	
C CIRCLING	500-1 467 (500-1)	560-1 527 (600-1)	680-1¾ 647 (700-1¾)	880-2¾ 847 (900-2¾)

REIL Rwy 27L L
HIRL Rwy 9R-27L L
MIRL Rwys 5-23 and 9L-27R L
TDZ/CL Rwy 9R

SE-3, 10 SEP 2020 to 05 NOV 2020

SE-3, 10 SEP 2020 to 05 NOV 2020

RNAV (GPS) RWY 27R
MELBOURNE INTL (MLB)

WAAS CH 50101 W27A	APP CRS 274°	Rwy ldg 6000	TDZE 32	Apt Elev 33

RNP APCH.

For uncompensated Baro-VNAV systems, LNAV/VNAV NA below -15°C (5°F) or above 54°C (130°F).

MISSED APPROACH: Climb to 2000 direct CEJNO and hold.

ATIS	ORLANDO APP CON	MELBOURNE TOWER ★	GND CON	CLNC DEL	UNICOM
132.55	132.65 281.425	118.2 (CTAF) L 257.8	121.9	121.9 132.65 (when twr closed)	122.95

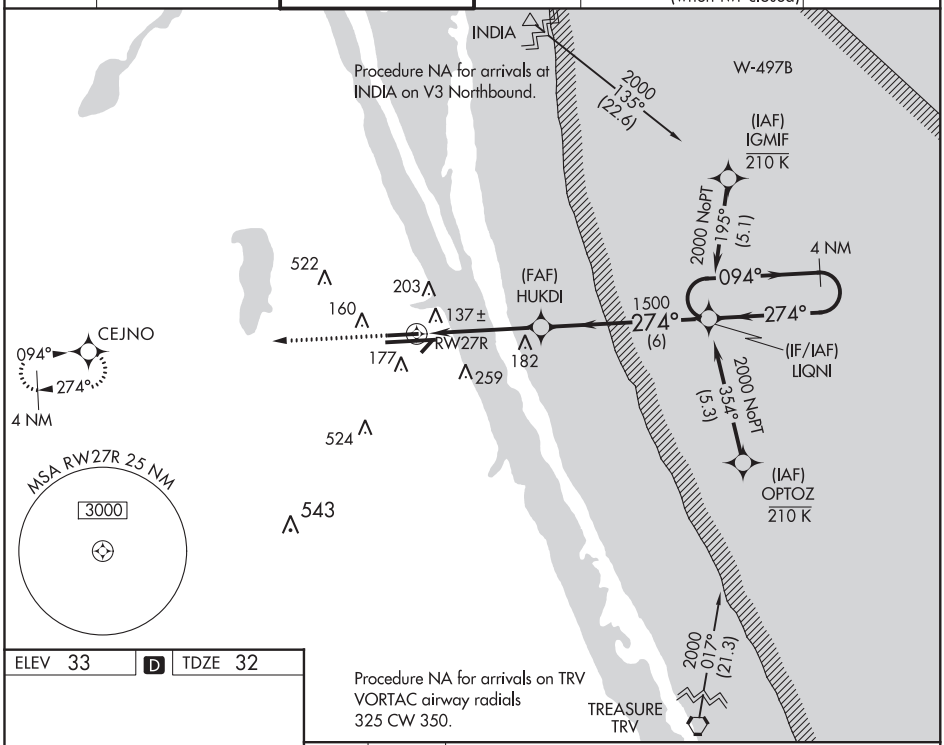

ELEV 33 | D | TDZE 32

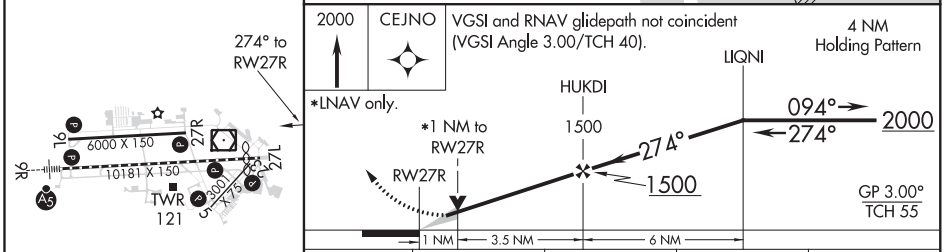

CATEGORY	A	B	C	D
LPV DA	232-¾ 200 (200-¾)			
LNAV/VNAV DA	443-1⅜ 411 (500-1⅜)			
LNAV MDA	400-1 368 (400-1)			
C CIRCLING	500-1 467 (500-1)	560-1 527 (600-1)	680-1¾ 647 (700-1¾)	880-2¾ 847 (900-2¾)

REIL Rwy 27L L
HIRL Rwy 9R-27L L
MIRL Rwys 5-23 and 9L-27R L
TDZ/CL Rwy 9R

SE-3, 10 SEP 2020 to 05 NOV 2020

SE-3, 10 SEP 2020 to 05 NOV 2020

MELBOURNE, FLORIDA

AL-252 (FAA)

20142

LOC BC RWY 27L
MELBOURNE INTL (MLB)

LOC I-MLB	APP CRS	Rwy ldg	9482
108.3	274°	TDZE	26
		Apt Elev	33

MISSED APPROACH: Climb to 1600 on MLB VOR/DME R-272 to FIBOP INT/MLB VOR/DME 6.4 DME/RADAR and hold.

ATIS	ORLANDO APP CON	MELBOURNE TOWER ★	GND CON	CLNC DEL	UNICOM
132.55	132.65 281.425	118.2 (CTAF) L 257.8	121.9	121.9 132.65 (when twr closed)	122.95

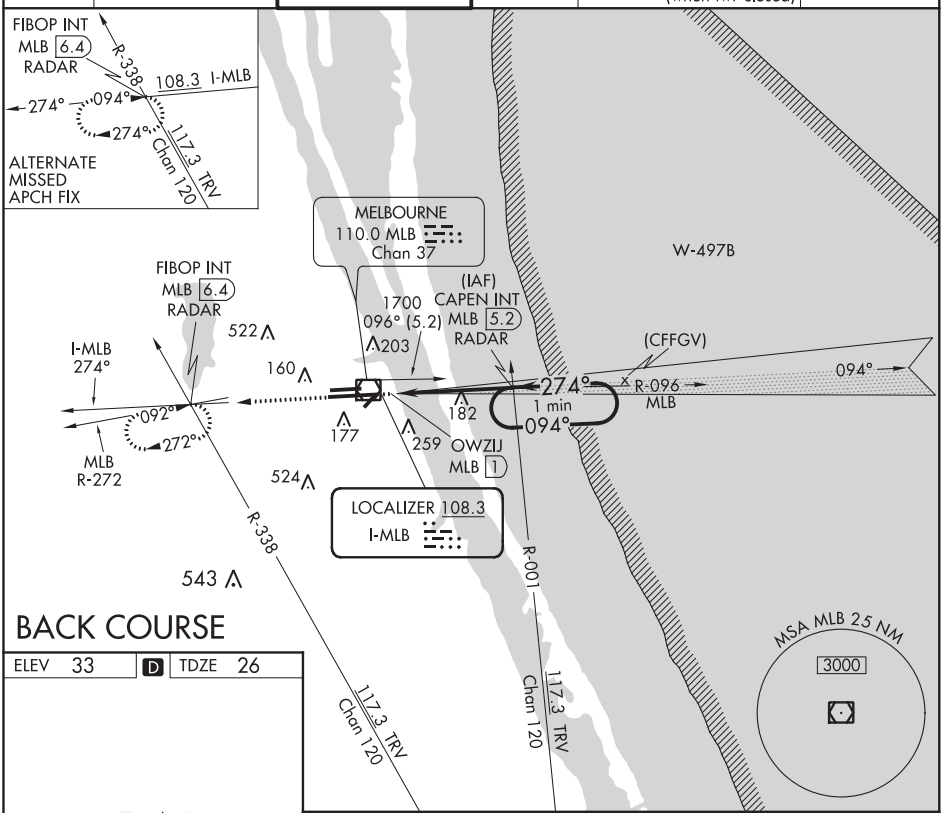

BACK COURSE

SE-3, 10 SEP 2020 to 05 NOV 2020

ELEV 33	D	TDZE 26

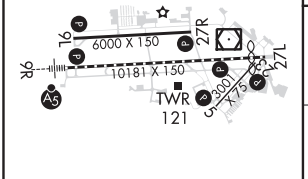

TDZ/CL Rwy 9R
REIL Rwy 27L L
MIRL Rwys 5-23 and 9L-27R L
HIRL Rwy 9R-27L L

FAF to MAP 4.2 NM					
Knots	60	90	120	150	180
Min:Sec	4:12	2:48	2:06	1:41	1:24

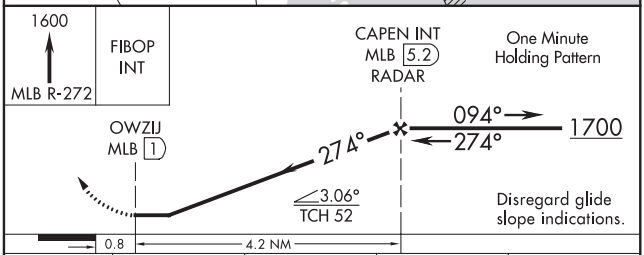

CATEGORY	A	B	C	D
S-27L	500-1 474 (500-1)		500-1⅜ 474 (500-1⅜)	
C CIRCLING	500-1 467 (500-1)	560-1 527 (600-1)	680-1¾ 647 (700-1¾)	880-2¾ 847 (900-2¾)

SE-3, 10 SEP 2020 to 05 NOV 2020

VOR RWY 9R
MELBOURNE INTL (MLB)

VOR/DME MLB	APP CRS	Rwy ldg	10181
110.0	089°	TDZE	32
Chan 37		Apt Elev	33

T A JEMDO FIX minimums: For inop MALSR, increase S-9R Cats C and D visibility to RVR 6000.

MALSR A5

MISSED APPROACH: Climb to 1000, then climbing left turn to 2100 direct MLB VOR/DME and hold, continue climb-In-hold to 2100.

ATIS	ORLANDO APP CON	MELBOURNE TOWER ★	GND CON	CLNC DEL	UNICOM
132.55	132.65 281.425	118.2 (CTAF) L 257.8	121.9	121.9 132.65 (when twr closed)	122.95

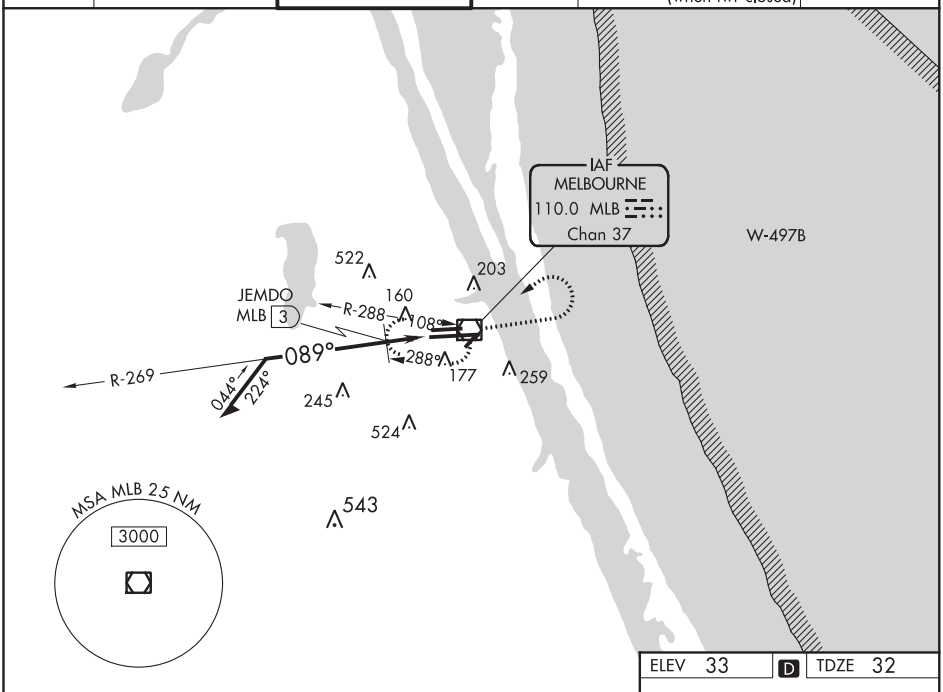

ELEV 33 D TDZE 32

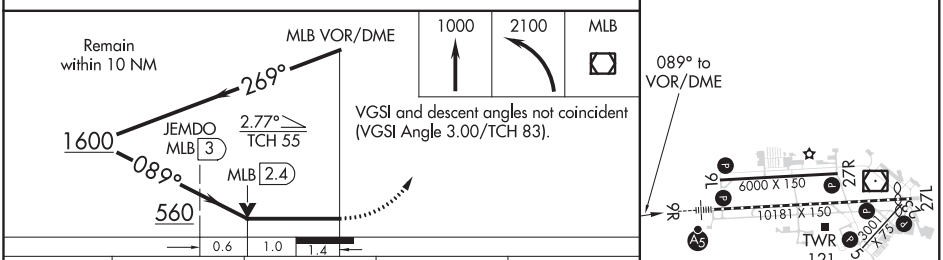

CATEGORY	A	B	C	D
S-9R	560/24 528 (600-½)		560/55 528 (600-1)	
C CIRCLING	500-1 467 (500-1)	560-1 527 (600-1)	680-1¾ 647 (700-1¾)	880-2¾ 847 (900-2¾)
JEMDO FIX MINIMUMS				
S-9R	440/24 408 (500-½)		440/40 408 (500-¾)	
C CIRCLING	500-1 467 (500-1)	560-1 527 (600-1)	680-1¾ 647 (700-1¾)	880-2¾ 847 (900-2¾)

REIL Rwy 27L L
HIRL Rwy 9R-27L L
MIRL Rwys 5-23 and 9L-27R L
TDZ/CL Rwy 9R

SE-3, 10 SEP 2020 to 05 NOV 2020

SE-3, 10 SEP 2020 to 05 NOV 2020

MELBOURNE, FLORIDA

AL-252 (FAA)

20254

VOR RWY 27L
MELBOURNE INTL (MLB)

VOR/DME MLB	APP CRS	Rwy ldg	9482
110.0	288°	TDZE	26
Chan 37		Apt Elev	33

MISSED APPROACH: Climb to 1000 then climbing left turn to 2100 direct MLB VOR/DME and hold.

ATIS	ORLANDO APP CON	MELBOURNE TOWER ★	GND CON	CLNC DEL	UNICOM
132.55	132.65 281.425	118.2 (CTAF) L 257.8	121.9	121.9 132.65 (when twr closed)	122.95

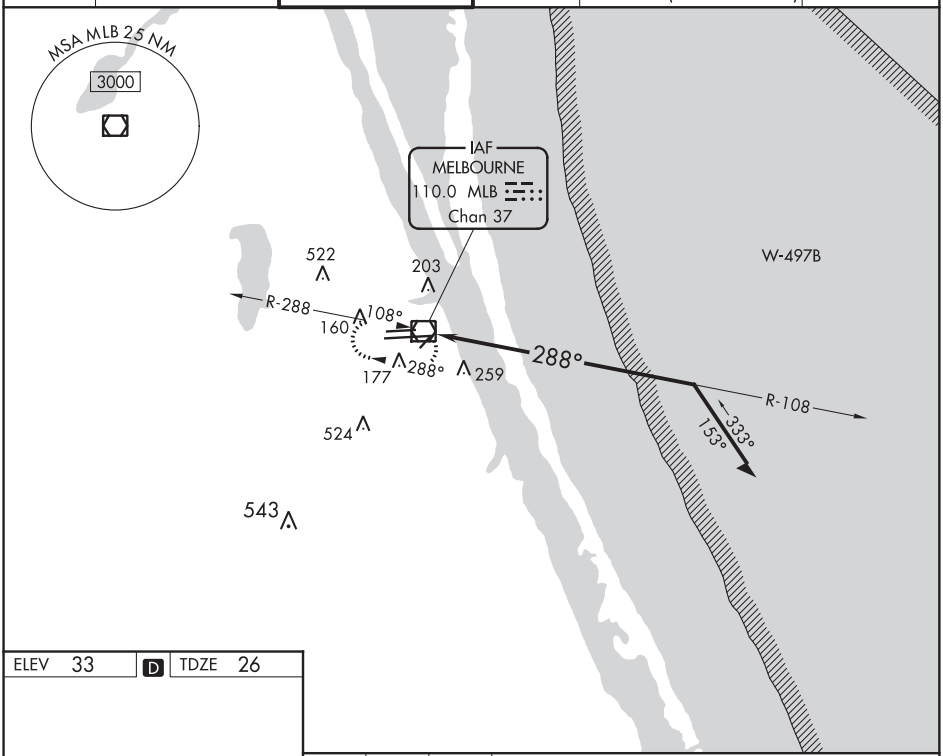

ELEV 33 | D | TDZE 26

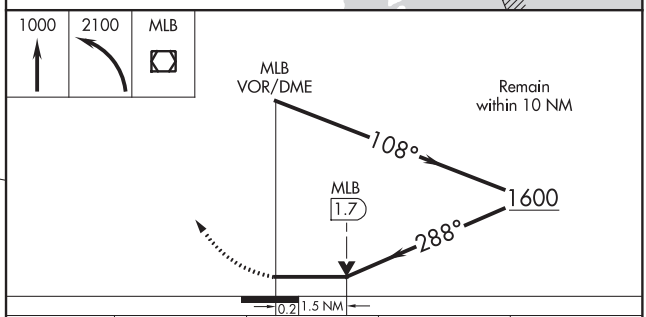

REIL Rwy 27L L
HIRL Rwy 9R-27L L
MIRL Rwys 5-23 and 9L-27R L
TDZ/CL Rwy 9R

CATEGORY	A	B	C	D
S-27L	560-1	534 (600-1)	560-1½	534 (600-1½)
C CIRCLING	560-1	527 (600-1)	680-1¾ 647 (700-1¾)	880-2¾ 847 (900-2¾)

SE-3, 10 SEP 2020 to 05 NOV 2020

SE-3, 10 SEP 2020 to 05 NOV 2020

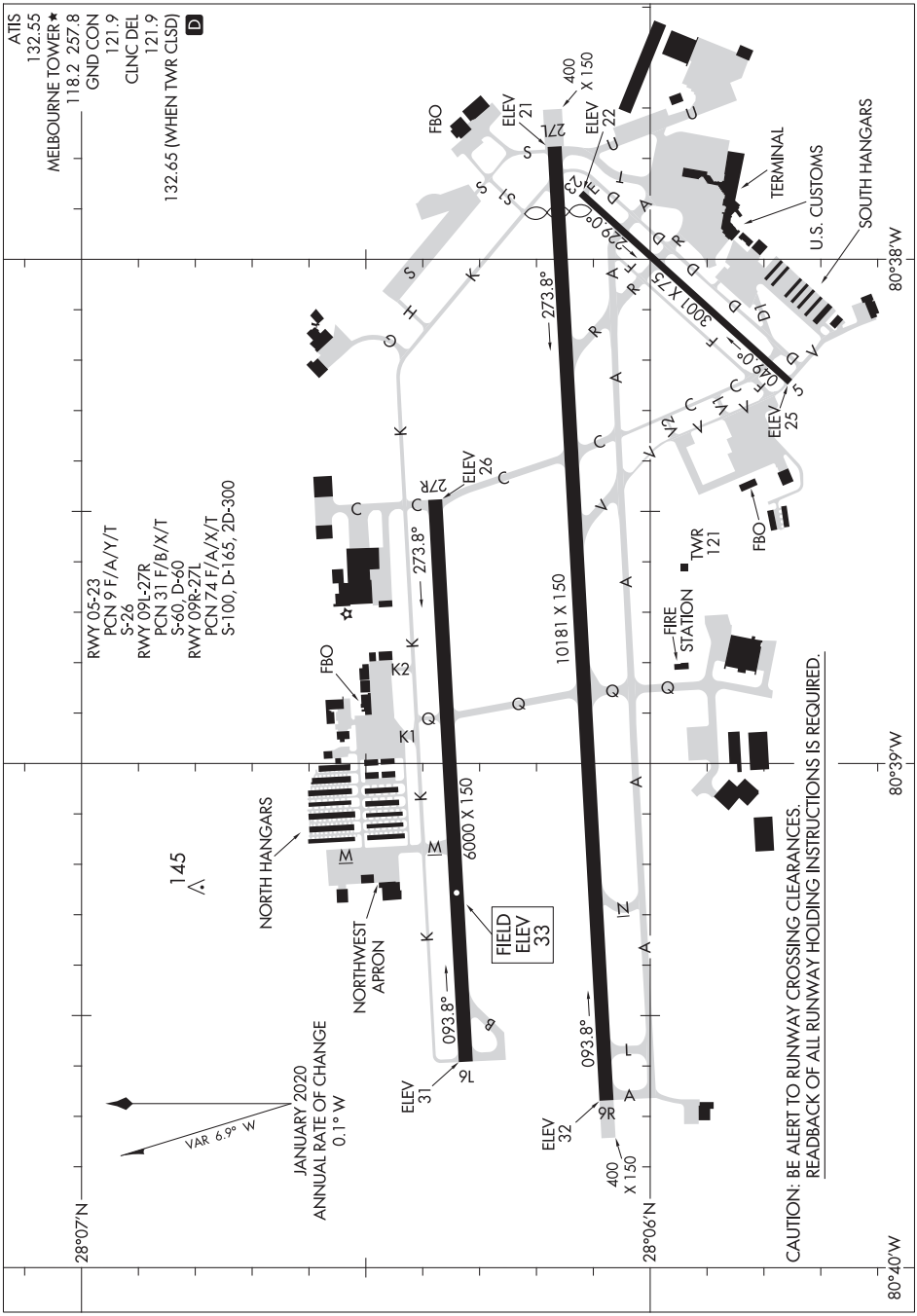

SE-3, 10 SEP 2020 to 05 NOV 2020

SE-3, 10 SEP 2020 to 05 NOV 2020

(MLB7.MLB) 20086 AL-252 (FAA)

MELBOURNE SEVEN DEPARTURE

MELBOURNE INTL (MLB)
MELBOURNE, FLORIDA

TOP ALTITUDE: 5000

ATIS 132.55
CLNC DEL 121.9
132.65 (when twr closed)
ORLANDO DEP CON 132.65 281.425
CTAF 118.2

ORMOND BEACH
112.6 OMN
Chan 73
N29°18.20′-W81°06.76′
L-21-24, H-8

ORLANDO
112.2 ORL
Chan 59
N28°32.56′-W81°20.10′
L-21-23-24, H-8

MELBOURNE
110.0 MLB
Chan 37
N28°06.32′-W80°38.12′
H-8, L-23-24

LAKELAND
116.0 LAL
Chan 107
N27°59.17′-W82°00.83′
L-21-24, H-8

360°
I-MLB BACK COURSE
094°
MLB R-096 5.2
274°
CAPEN INT
N28°06.43′
W80°32.27′
R-001

LOCALIZER 108.3
I-MLB

TREASURE
117.3 TRV
Chan 120
N27°40.70′-W80°29.38′
L-23-24, H-8

ST PETERSBURG
116.4 PIE
Chan 111
N27°54.47′-W82°41.06′
L-21-24, H-8

FREEPORT
113.2 ZFP
Chan 79
N26°33.32′
W78°41.87′
L-23, H-8

PAHOKEE
115.4 PHK
Chan 101
N26°46.96′-W80°41.49′
L-23, H-8

PALM BEACH
115.7 PBI
Chan 104
N26°40.80′-W80°05.19′
L-23, H-8

FORT LAUDERDALE
114.4 FLL
Chan 91
N26°04.44′
W80°09.99′
L-23, H-8

TAKEOFF MINIMUMS
Rwy 5, 23, 9L, 27R: NA-per ATC.
Rwy 9R, 27L: Standard.

NOTE: RADAR required.

NOTE: Chart not to scale.

SE-3, 10 SEP 2020 to 05 NOV 2020

DEPARTURE ROUTE DESCRIPTION

TAKEOFF RUNWAY 9R: Climb on MLB VOR/DME R-096 to CAPEN INT/MLB VOR/DME 5.2 DME, then turn left heading 360°, thence. . . .

TAKEOFF RUNWAY 27L: Climb heading 274°, thence. . . .

. . . .all aircraft expect RADAR vectors to join assigned route. Maintain 5000 or assigned altitude. Expect clearance to filed altitude/flight level 10 minutes after departure.

RNAV (GPS) RWY 11
MERRITT ISLAND (COI)

WAAS CH 65899 W11A	APP CRS 114°	Rwy ldg 3601 TDZE 6 Apt Elev 6

RNP APCH.

T NA Rwy 11 helicopter visibility reduction below 1 SM NA. When local altimeter setting not received, use Melbourne altimeter setting and increase LPV DA to 329 and all MDA 40 feet, increase LPV all Cats visibility ⅛ mile. Night landing: Rwy 11 NA.

MISSED APPROACH: Climb to 3000 direct YONUS and on track 190° to MLB VOR/DME and hold.

AWOS-3	ORLANDO APP CON	UNICOM
119.025	134.95 281.425	122.975 (CTAF) L

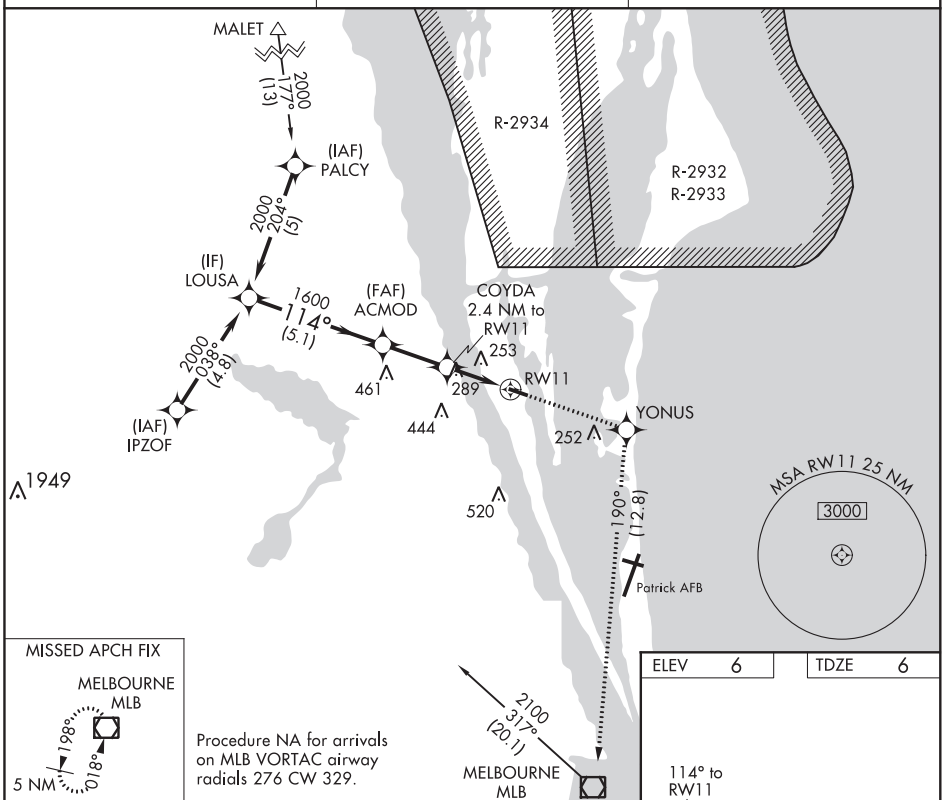

ELEV	6	TDZE	6

VGSI and RNAV glidepath not coincident (VGSI Angle 3.00/TCH 30).

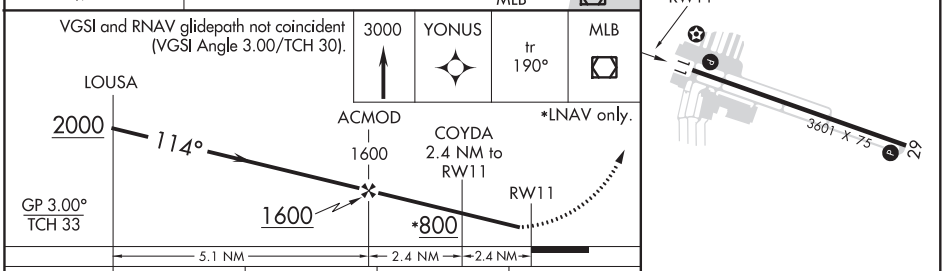

CATEGORY	A	B	C	D
LPV DA	291-1	285 (300-1)	NA	
LNAV MDA	600-1	594 (600-1)	NA	
CIRCLING	600-1 594 (600-1)	620-1 614 (700-1)	NA	

MIRL Rwy 11-29 L

SE-3, 10 SEP 2020 to 05 NOV 2020

SE-3, 10 SEP 2020 to 05 NOV 2020

MIAMI, FLORIDA | AL-5744 (FAA) | 19143

WAAS CH 58035 W09A	APP CRS 095°	Rwy ldg 10499 TDZE 13 Apt Elev 13

RNAV (GPS) RWY 9

DADE-COLLIER TRAINING AND TRANSITION (TNT)

NA Baro-VNAV NA when using Miami Executive altimeter setting. For uncompensated Baro-VNAV systems, LNAV/VNAV NA below -15°C (5°F) or above 54°C (130°F). Rwy 9 helicopter visibility reduction below 1 SM NA. DME/DME RNP-0.3 NA. Procedure NA at night. When local altimeter setting not received, use Miami Executive altimeter setting and increase LPV DA to 279 feet; increase LNAV/VNAV DA to 346; and increase all MDA 80 feet; increase LNAV Cats C and D visibility ¼ SM.

MALSR

MISSED APPROACH: Climb to 1000 then climbing left turn to 2000 direct BRBRA and hold.

AWOS-3	MIAMI APP CON	UNICOM
119.075	128.6 306.975	123.0 (CTAF)

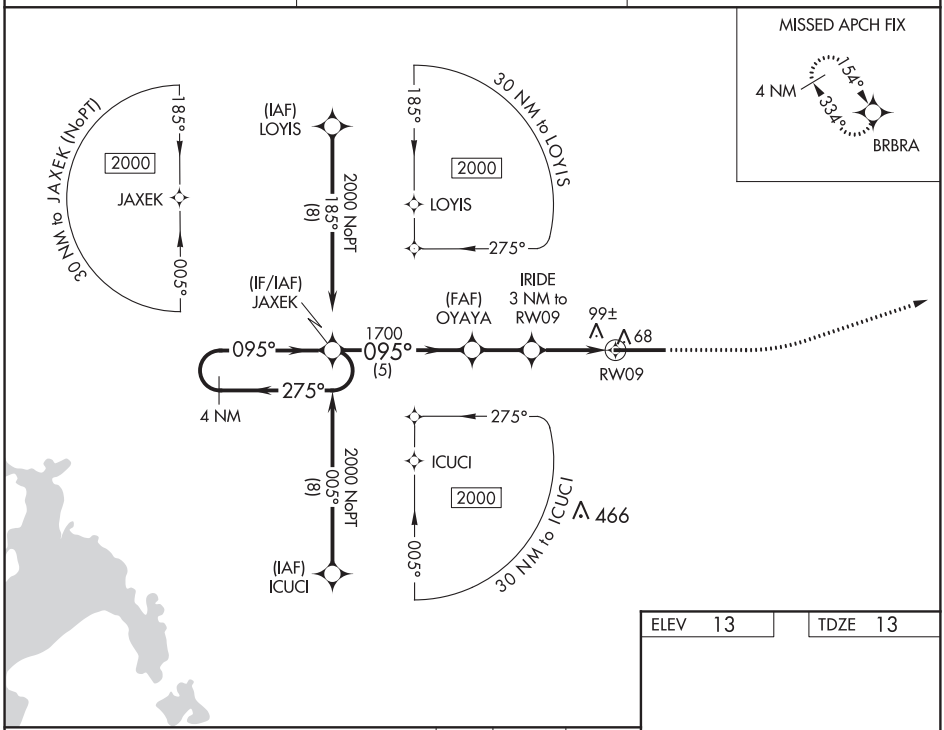

SE-3, 10 SEP 2020 to 05 NOV 2020

SE-3, 10 SEP 2020 to 05 NOV 2020

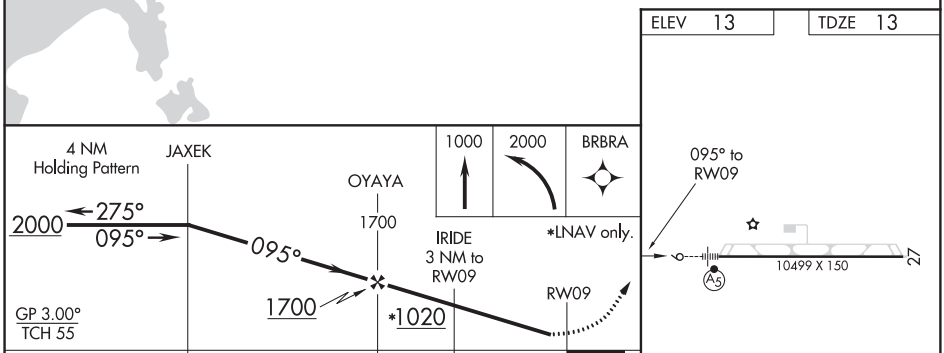

CATEGORY	A	B	C	D
LPV DA	213-1		200 (200-1)	
LNAV/VNAV DA	280-1		267 (300-1)	
LNAV MDA	360-1		347 (400-1)	
C CIRCLING	400-1 387 (400-1)	480-1 467 (500-1)	480-1½ 467 (500-1½)	580-2 567 (600-2)

HIRL Rwy 9-27

ILS or LOC RWY 9R
MIAMI EXECUTIVE (TMB)

LOC I-TMB	APP CRS	Rwy ldg 6000
108.7	093°	TDZE 10
		Apt Elev 10

Circling Rwy 13, 31 NA at night. For inop ALS when using Miami Intl altimeter setting, increase Cat C/D visibility to 1⅜ SM. When local altimeter setting not received, use Miami Intl altimeter setting and increase S-ILS 9R DA to 237 feet and all MDA 40 feet, increase S-LOC 9R Cat C/D visibility ⅛ SM.

MALSR

MISSED APPROACH: Climb to 2000 then left turn on heading 088° and DHP VORTAC R-130 to LUVLY INT/DHP 14.1 DME and hold.

ATIS	MIAMI APP CON	TAMIAMI TOWER ★	GND CON	CLNC DEL
124.0	125.5 354.1	118.9 (CTAF) L	121.7	133.0

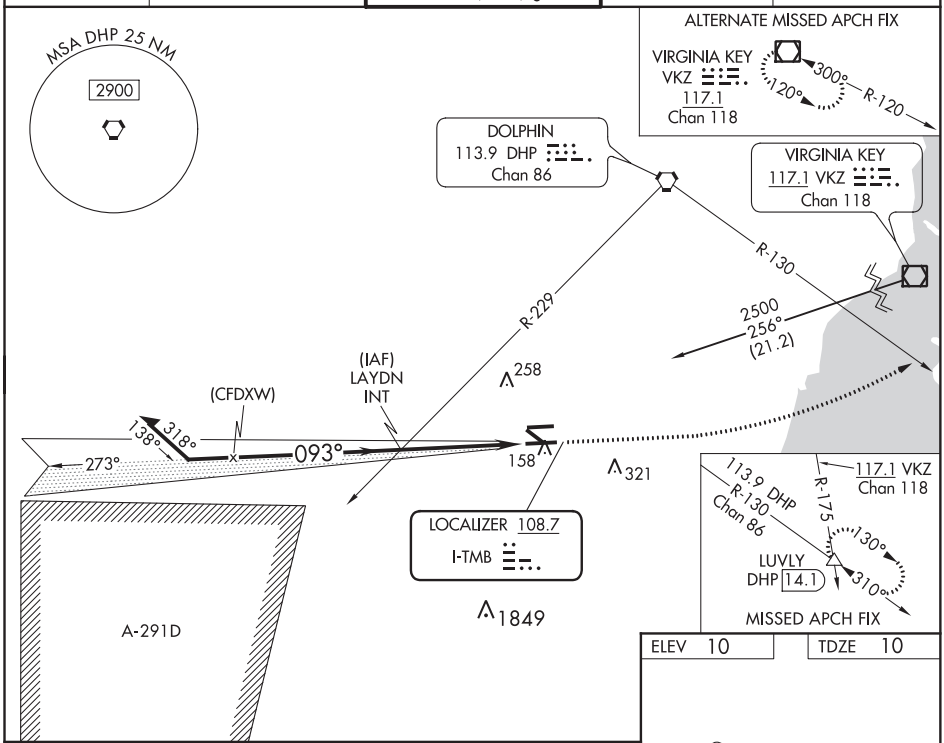

ELEV 10	TDZE 10

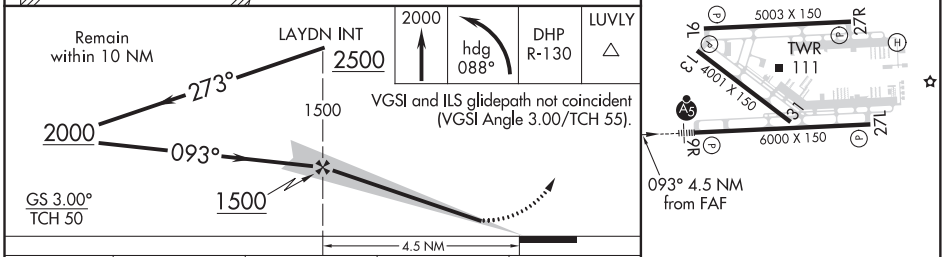

CATEGORY	A	B	C	D
S-ILS 9R	210-½ 200 (200-½)			
S-LOC 9R	460-½ 450 (500-½)		460-⅞ 450 (500-⅞)	
CIRCLING	460-1 450 (500-1)		460-1½ 450 (500-1½)	640-2 630 (700-2)

REIL Rwy 13
HIRL Rwy 9R-27L L
MIRL Rwys 9L-27R and 13-31

FAF to MAP 4.5 NM					
Knots	60	90	120	150	180
Min:Sec	4:30	3:00	2:15	1:48	1:30

SE-3, 10 SEP 2020 to 05 NOV 2020

MIAMI, FLORIDA

AL-5349 (FAA)

19115

RNAV (GPS) RWY 9L
MIAMI EXECUTIVE (TMB)

WAAS CH 99415 W09B	APP CRS 093°	Rwy ldg 5003 TDZE 8 Apt Elev 8

Circling Rwy 13,31 NA at night. Baro-VNAV NA when using Miami Intl altimeter setting. For uncompensated Baro-VNAV systems, procedure NA below -15°C (5°F) or above 48°C (118°F). DME/DME RNP-0.3 NA. When local altimeter setting not received, use Miami Intl altimeter setting and increase all DA 27 feet and all MDA 40 feet; increase LPV all Cats visibility ¼ mile, LNAV Cat C visibility ¼ mile, and Circling Cat D visibility ¼ mile.

MISSED APPROACH: Climb to 2000 direct HOTMA and hold.

ATIS	MIAMI APP CON	TAMIAMI TOWER ★	GND CON	CLNC DEL
124.0	125.5 354.1	118.9 (CTAF) L	121.7	133.0

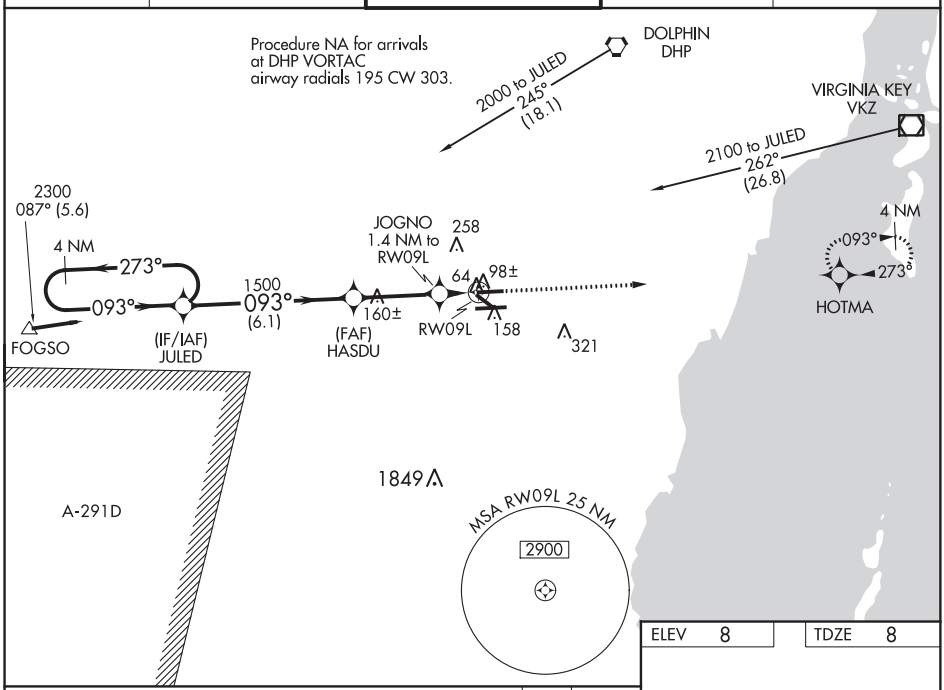

ELEV 8	TDZE 8

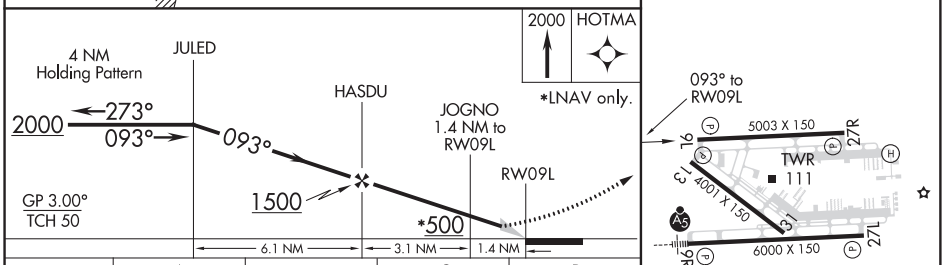

CATEGORY	A	B	C	D
LPV DA	258-¾ 250 (300-¾)			
LNAV/VNAV DA	364-1¼ 356 (400-1¼)			
LNAV MDA	380-1 372 (400-1)			380-1¼ 372 (400-1¼)
CIRCLING	460-1 452 (500-1)		460-1½ 452 (500-1½)	640-2 632 (700-2)

REIL Rwy 13
HIRL Rwy 9R-27L L
MIRL Rwys 9L-27R and 13-31

SE-3, 10 SEP 2020 to 05 NOV 2020

SE-3, 10 SEP 2020 to 05 NOV 2020

RNAV (GPS) RWY 9R
MIAMI EXECUTIVE (TMB)

WAAS CH 72900 W09A	APP CRS 093°	Rwy ldg 6000 TDZE 10 Apt Elev 10

RNP APCH.

Circling Rwy 13, 31 NA at night. For uncompensated Baro-VNAV systems, LNAV/VNAV NA below -15°C or above 43°C. Baro-VNAV and VDP NA when using Miami Intl altimeter setting. When local altimeter setting not received, use Miami Intl altimeter setting and increase all DA by 27 feet and all MDA 40 feet, increase LNAV Cats C/D visibility ⅛ SM. For inop ALS when using Miami Intl altimeter setting, increase LNAV/VNAV all Cats visibility to ⅞ SM, and LNAV Cat C/D visibility to 1⅜ SM.

MALSR

MISSED APPROACH: Climb to 3000 direct JURER and hold, continue climb-in-hold to 3000.

ATIS	MIAMI APP CON	TAMIAMI TOWER ★	GND CON	CLNC DEL
124.0	125.5 354.1	118.9 (CTAF) L	121.7	133.0

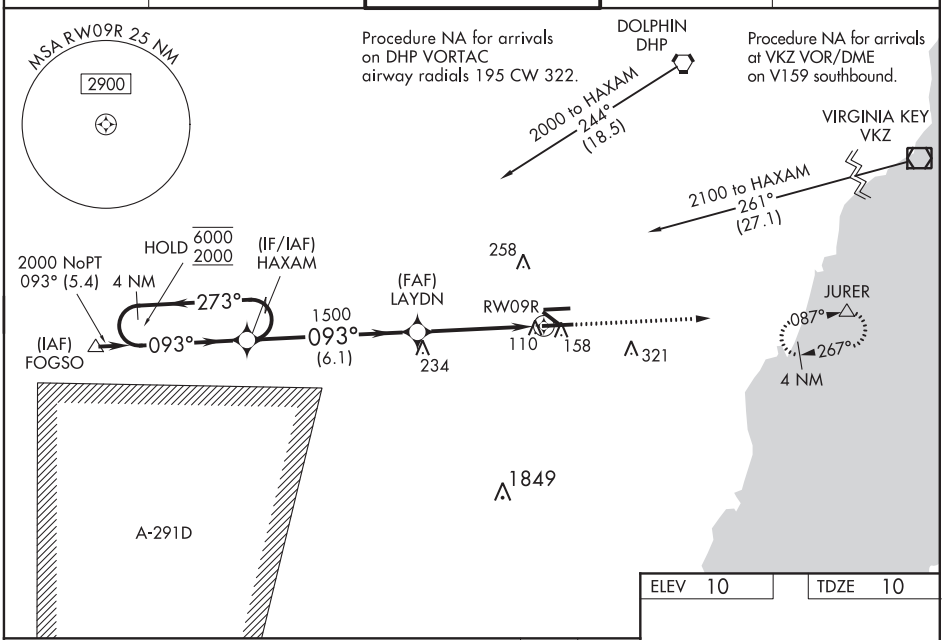

ELEV 10	TDZE 10

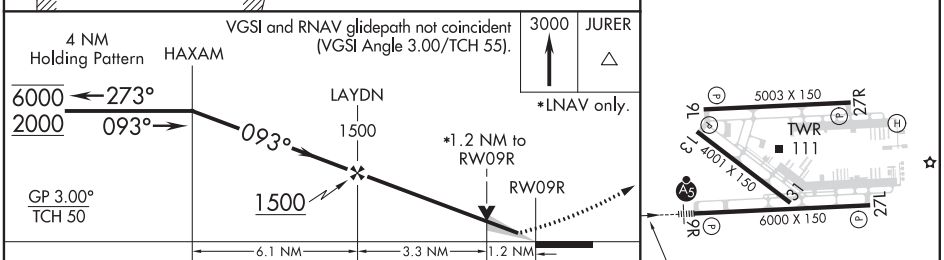

CATEGORY	A	B	C	D
LPV DA	210-½ 200 (200-½)			
LNAV/VNAV DA	302-½ 292 (300-½)			
LNAV MDA	460-½ 450 (500-½)		460-⅞ 450 (500-⅞)	
CIRCLING	460-1 450 (500-1)		460-1½ 450 (500-1½)	640-2 630 (700-2)

REIL Rwy 13
HIRL Rwy 9R-27L L
MIRL Rwys 9L-27R and 13-31

SE-3, 10 SEP 2020 to 05 NOV 2020
SE-3, 10 SEP 2020 to 05 NOV 2020

MIAMI, FLORIDA

AL-5349 (FAA)

19115

RNAV (GPS) RWY 27L
MIAMI EXECUTIVE (TMB)

WAAS CH 56400 W27A	APP CRS 273°	Rwy ldg 6000 TDZE 8 Apt Elev 10

RNP APCH.

Circling Rwy 13, 31 NA at night. Rwy 27L helicopter visibility reduction below ¾ SM NA. For uncompensated Baro-VNAV systems, LNAV/VNAV NA below -15°C or above 43°C. VDP and Baro-VNAV NA when using Miami Intl altimeter setting. When local altimeter setting not received, use Miami Intl altimeter setting and increase LPV DA to 235 feet, LNAV/VNAV DA to 368 feet and all MDA 40 feet, increase LNAV Cats C/D visibility ¼ SM.

MISSED APPROACH: Climb to 2000 direct HAXAM and hold.

ATIS	MIAMI APP CON	TAMIAMI TOWER ★	GND CON	CLNC DEL
124.0	125.5 354.1	118.9 (CTAF) L	121.7	133.0

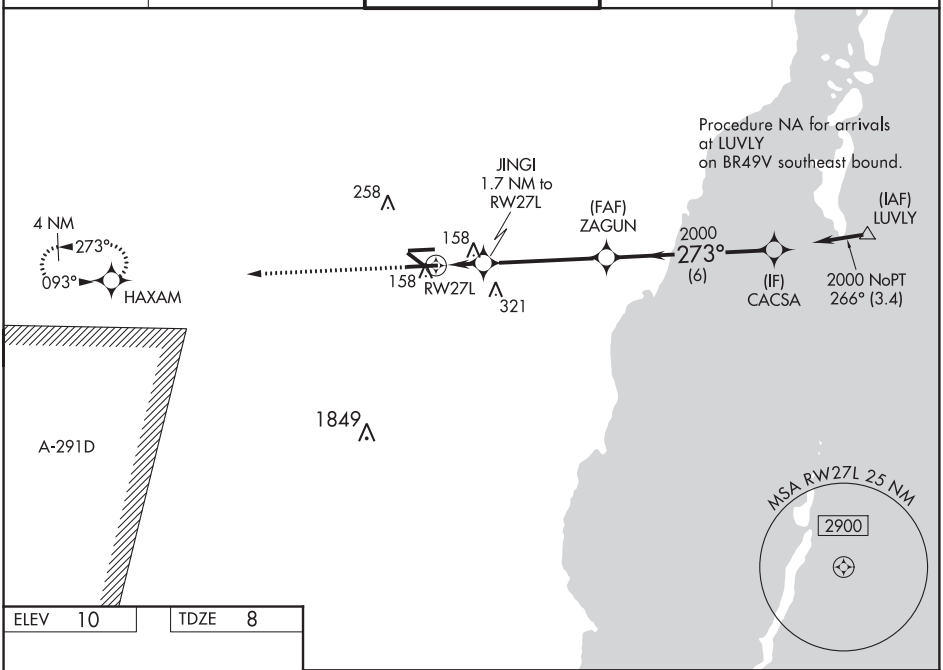

ELEV 10	TDZE 8

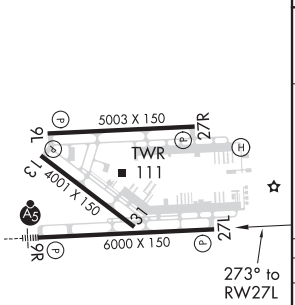

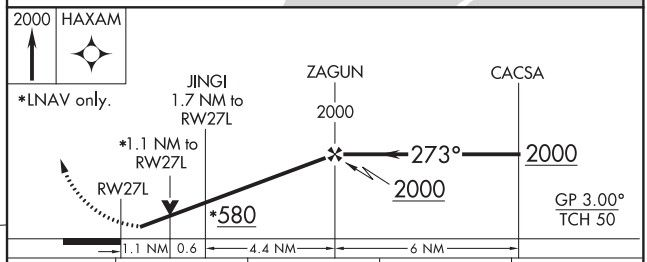

CATEGORY	A	B	C	D
LPV DA	208-¾ 200 (200-¾)			
LNAV/VNAV DA	341-1⅛ 333 (400-1⅛)			
LNAV MDA	420-1 412 (500-1)		420-1⅛ 412 (500-1⅛)	
CIRCLING	460-1 450 (500-1)		460-1½ 450 (500-1½)	640-2 630 (700-2)

REIL Rwy 13
HIRL Rwy 9R-27L L
MIRL Rwys 9L-27R and 13-31

SE-3, 10 SEP 2020 to 05 NOV 2020

SE-3, 10 SEP 2020 to 05 NOV 2020

RNAV (GPS) RWY 27R
MIAMI EXECUTIVE (TMB)

WAAS CH 93615 W27B	APP CRS 273°	Rwy ldg 5003 TDZE 8 Apt Elev 8

For uncompensated Baro-VNAV systems, LNAV/VNAV NA below -15°C (5°F) or above 49°C (120°F). DME/DME RNP-0.3 NA. When local altimeter setting not received, use Miami Intl altimeter setting and adjust all DA 27 feet and all MDA 40 feet; increase LPV all Cats visibility ¼ mile, LNAV Cat D visibility ¼ mile, and Circling Cat D visibility ¼ mile. Baro-VNAV NA when using Miami Intl altimeter setting. Circling to Rwy 13, 31 NA at night.

MISSED APPROACH: Climb to 2000 direct JULED and hold.

ATIS	MIAMI APP CON	TAMIAMI TOWER ★	GND CON	CLNC DEL
124.0	125.5 354.1	118.9 (CTAF) L	121.7	133.0

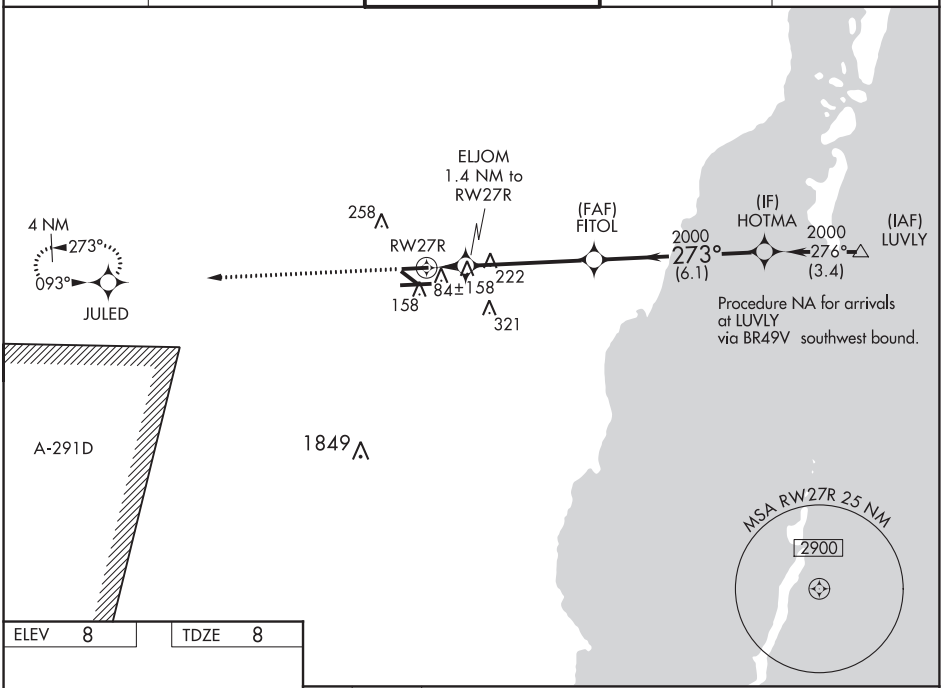

ELEV 8	TDZE 8

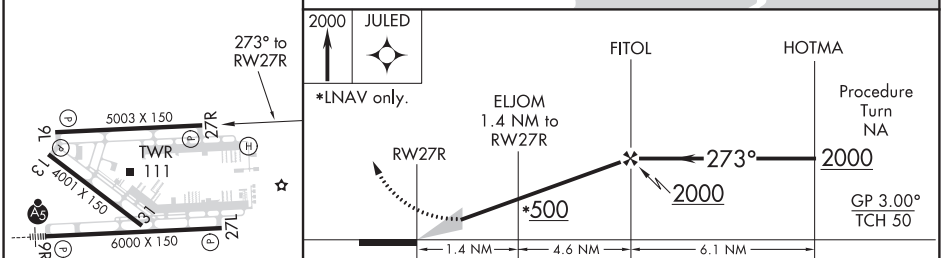

CATEGORY	A	B	C	D
LPV DA	258-¾ 250 (300-¾)			
LNAV/VNAV DA	352-1¼ 344 (400-1¼)			
LNAV MDA	420-1 412 (500-1)		420-1¼ 412 (500-1¼)	
CIRCLING	460-1 452 (500-1)		460-1½ 452 (500-1½)	640-2 632 (700-2)

REIL Rwy 13
HIRL Rwy 9R-27L L
MIRL Rwys 9L-27R and 13-31

SE-3, 10 SEP 2020 to 05 NOV 2020

SE-3, 10 SEP 2020 to 05 NOV 2020

20086

AIRPORT DIAGRAM

AL-5349 (FAA)

MIAMI EXECUTIVE (TMB)
MIAMI, FLORIDA

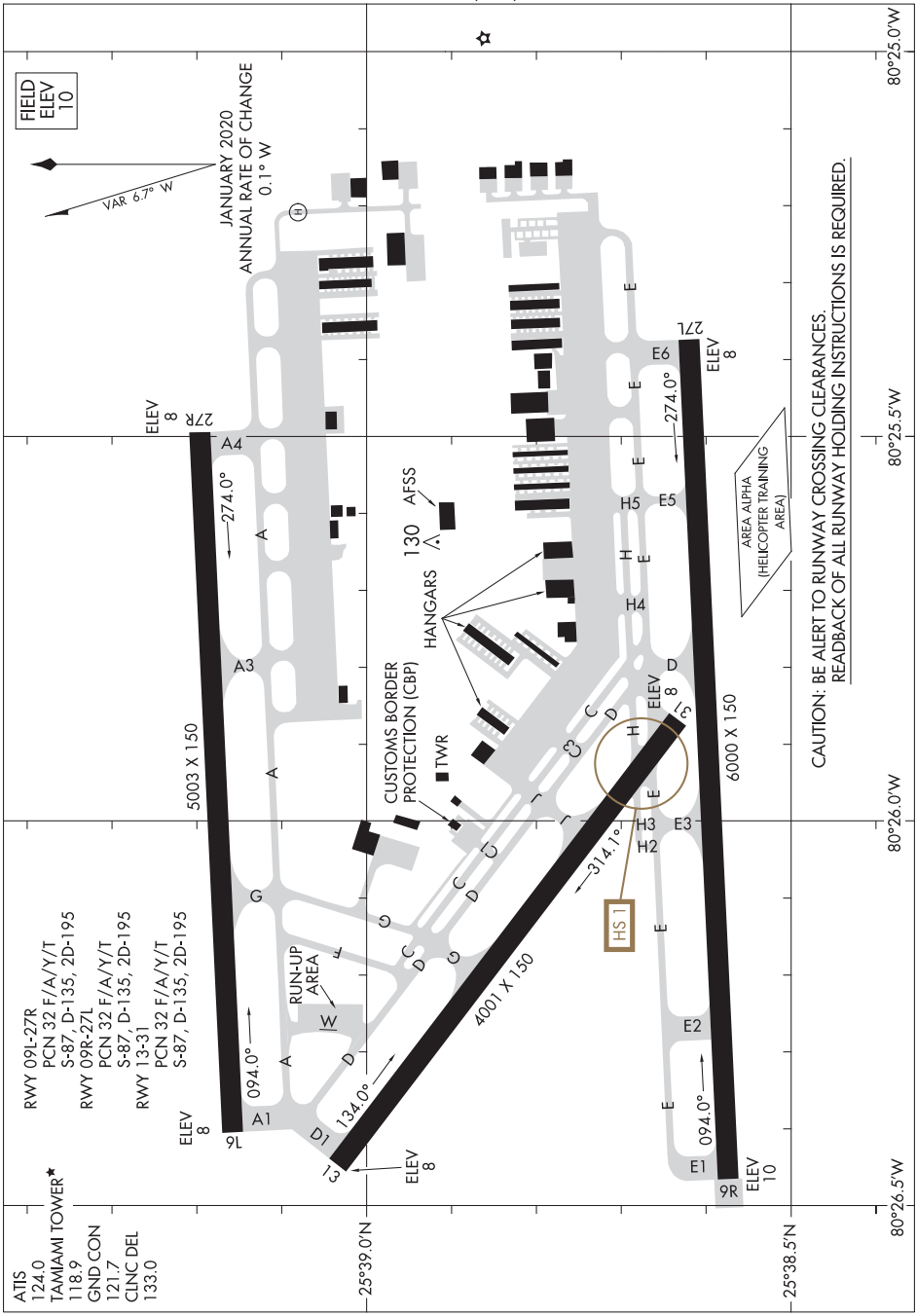

SE-3, 10 SEP 2020 to 05 NOV 2020

SE-3, 10 SEP 2020 to 05 NOV 2020

AIRPORT DIAGRAM
20086
MIAMI, FLORIDA
MIAMI EXECUTIVE (TMB)

MIAMI SIX DEPARTURE

MIAMI EXECUTIVE (TMB)
MIAMI, FLORIDA

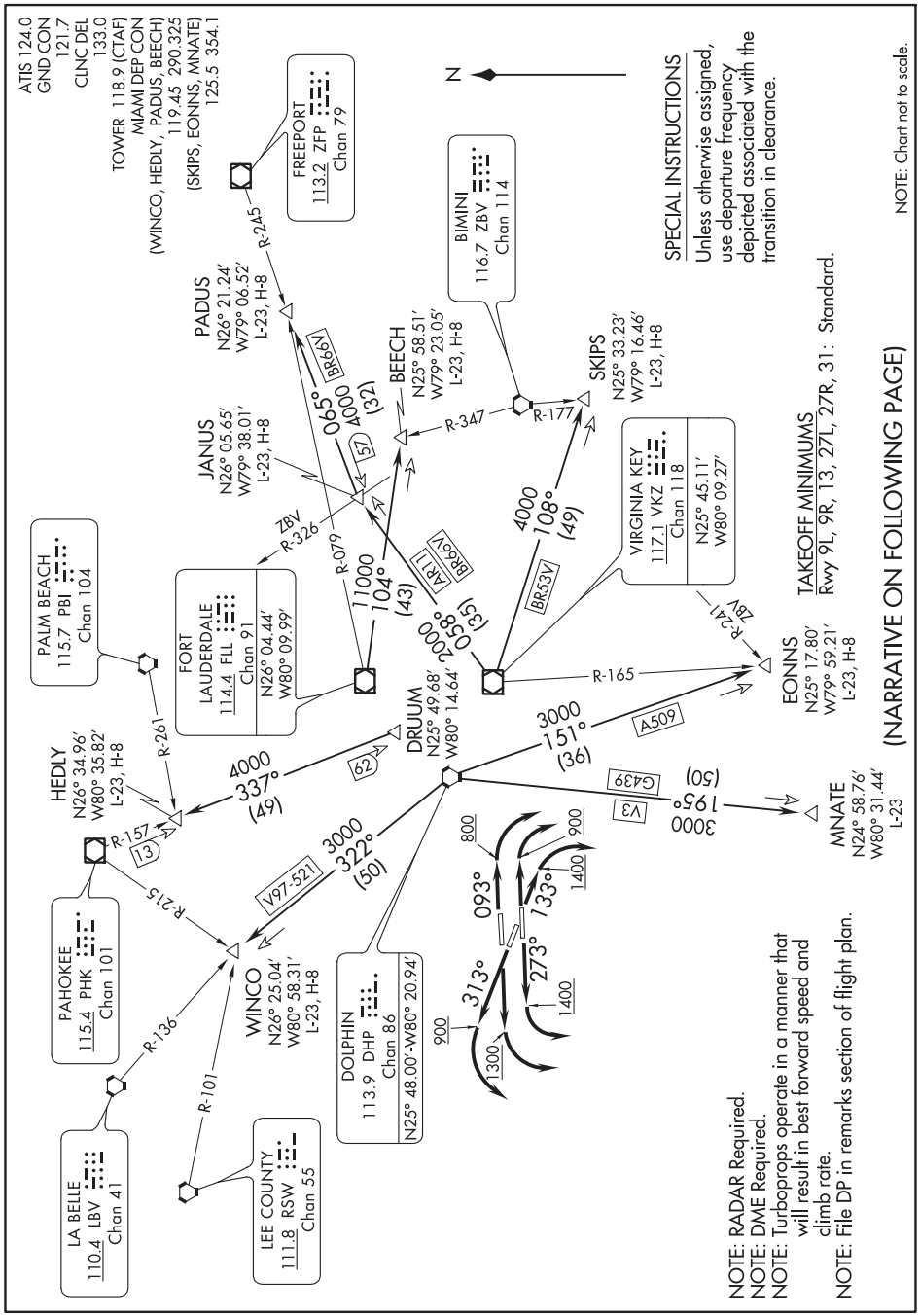

SE-3, 10 SEP 2020 to 05 NOV 2020

SE-3, 10 SEP 2020 to 05 NOV 2020

MIAMI SIX DEPARTURE

MIAMI SIX DEPARTURE

DEPARTURE ROUTE DESCRIPTION

TAKEOFF RWY 9L: Climb heading 093° to 800 before turning right, thence . . . .
TAKEOFF RWY 9R: Climb heading 093° to 900 before turning right, thence . . . .
TAKEOFF RWY 13: Climb heading 133° to 1400 before turning right, thence . . . .
TAKEOFF RWY 27L: Climb heading 273° to 1400 before turning left, thence . . . .
TAKEOFF RWY 27R: Climb heading 273° to 1300 before turning left, thence . . . .
TAKEOFF RWY 31: Climb heading 313° to 900 before turning left, thence . . . .

. . . . maintain 2000 or assigned higher altitude and expect vectors to appropriate transition. Expect further clearance to filed altitude ten (10) minutes after departure.

BEECH TRANSITION (MIA6.BEECH): From over FLL VOR/DME on FLL R-104 to BEECH INT.
EONNS TRANSITION (MIA6.EONNS): From over DHP VORTAC on DHP R-151 to EONNS INT.
HEDLY TRANSITION (MIA6.HEDLY): From over DRUUM DME FIX on PHK R-157 to HEDLY INT.
MNATE TRANSITION (MIA6.MNATE): From over DHP VORTAC on DHP R-195 to MNATE DME FIX.
PADUS TRANSITION (MIA6.PADUS): From over VKZ VOR/DME on VKZ R-058 to JANUS INT and ZFP R-245 to PADUS INT.
SKIPS TRANSITION (MIA6.SKIPS): From over VKZ VOR/DME on VKZ R-108 to SKIPS INT.
WINCO TRANSITION (MIA6.WINCO): From over DHP VORTAC on DHP R-322 to WINCO INT.

LOC/DME I-MFA	APP CRS	Rwy ldg 10506
110.3	092°	TDZE 8
Chan 40		Apt Elev 9

ILS or LOC RWY 8R
MIAMI INTL (MIA)

For inop MALSR, increase S-ILS 8 all Cats visibility to 1½ mile. Simultaneous approach authorized with Rwy 9. Autopilot coupled approach NA below 500 feet. DME required.

MALSR

MISSED APPROACH: Climb to 800 then climbing left turn to 3000 on heading 270° and on DHP VORTAC R-335 to BRBRA/DHP 11.5 DME and hold.

D-ATIS	MIAMI APP CON	MIAMI TOWER	GND CON	CLNC DEL	CPDLC
ARR 119.15 DEP 133.675	124.85 322.3	118.3 256.9	121.8 (8L/8R/12/26L/26R) 127.5 (9/27/30) 348.6	135.35	

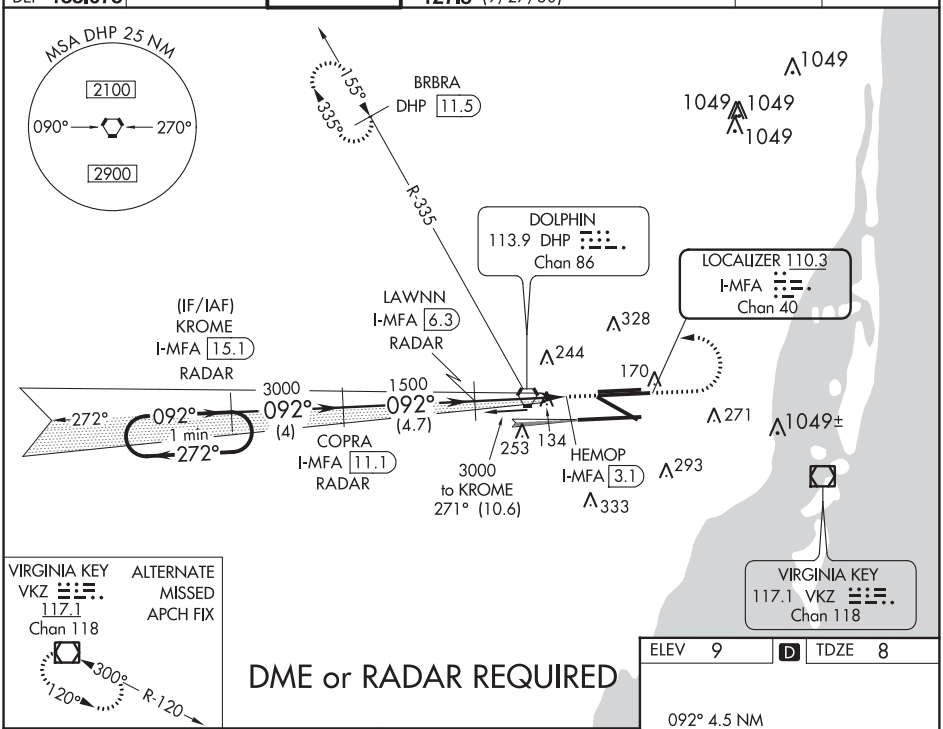

DME or RADAR REQUIRED

VGSI and ILS glidepath not coincident (VGSI Angle 3.00/TCH 77).

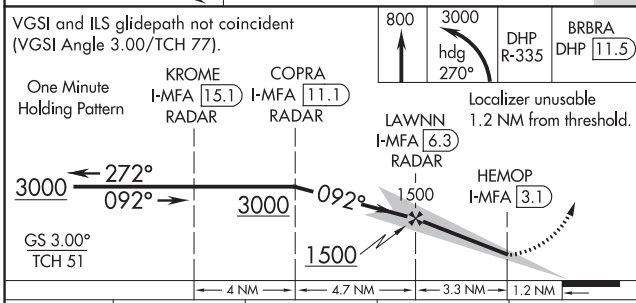

CATEGORY	A	B	C	D
S-ILS 8R	450/50 442 (500-1)			
S-LOC 8R	560/50 552 (600-1)			560/60 552 (600-1¼)

ELEV 9 | D | TDZE 8

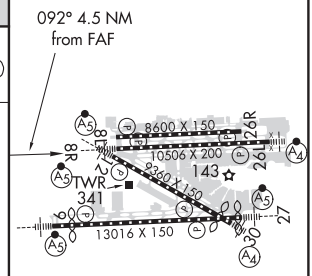

TDZ/CL Rwy 8R
REIL Rwys 8L and 26R
HIRL all Rwys

FAF to MAP 3.3 NM

Knots	60	90	120	150	180
Min:Sec	3:18	2:12	1:39	1:19	1:06

SE-3, 10 SEP 2020 to 05 NOV 2020

MIAMI, FLORIDA
Amdt 30D 11DEC14 25°48′N-80°17′W
MIAMI INTL (MIA)
ILS or LOC RWY 8R
327

MIAMI, FLORIDA | AL-257 (FAA) | 20254

ILS or LOC RWY 9
MIAMI INTL (MIA)

LOC/DME I-BUL	APP CRS	Rwy ldg 11397
110.9	092°	TDZE 7
Chan 46		Apt Elev 9

RADAR required for procedure entry. DME required for LOC only.

Autopilot coupled approach NA. Simultaneous approach authorized. For inop ALS, increase S-ILS 9 Cat E visibility to RVR 4000 and S-LOC 9 Cat C/D visibility to 1⅜ SM.
**RVR 1800 authorized with use of FD or AP or HUD to DA.

MALSR

MISSED APPROACH: Climb to 800 then climbing right turn to 3000 direct VKZ VOR/DME and hold, continue climb-in-hold to 3000.

D-ATIS	MIAMI APP CON	MIAMI TOWER	GND CON	CLNC DEL	CPDLC
ARR 119.15 DEP 133.675	124.85 322.3	118.3 256.9	121.8 (8L/8R/12/26L/26R) 127.5 (9/27/30) 348.6	135.35	

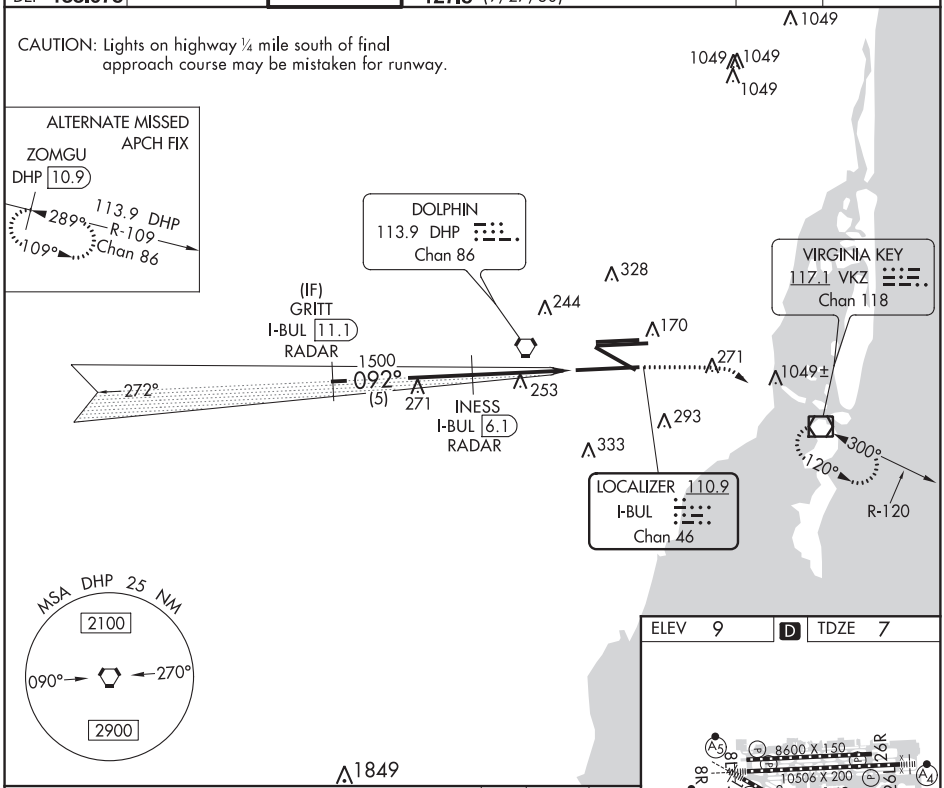

VGSI and ILS glidepath not coincident (VGSI Angle 3.00/TCH72).

800	3000	VKZ

* LOC only.

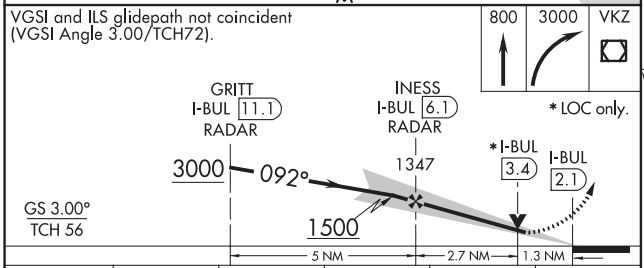

ELEV 9 | D | TDZE 7

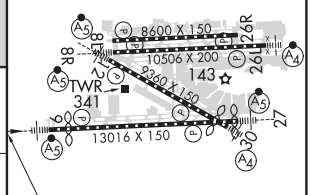

092° 4 NM from FAF

TDZ/CL Rwy 8R
REIL Rwys 8L and 26R
HIRL all Rwys

CATEGORY	A	B	C	D	E
S-ILS 9**	207/24 200 (200-½)				
S-LOC 9	480/24 473 (500-½)		480/50 473 (500-1)		NA

FAF to MAP 4 NM					
Knots	60	90	120	150	180
Min:Sec	4:00	2:40	2:00	1:36	1:20

SE-3, 10 SEP 2020 to 05 NOV 2020

SE-3, 10 SEP 2020 to 05 NOV 2020

LOC/DME I-GEM	APP CRS	Rwy ldg	8579
108.9	124°	TDZE	8
Chan 26		Apt Elev	9

ILS or LOC RWY 12
MIAMI INTL (MIA)

For inoperative MALSR, increase S-ILS 12 all Cats visibility to 1¼ , increase S-LOC 12 Cats A and B visibility to RVR 5000.
DME or Radar required.
Visibility reduction by helicopters NA.

MALSR

MISSED APPROACH: Climb to 800 then climbing left turn to 3000 direct VKZ VOR/DME and hold.

D-ATIS	MIAMI APP CON	MIAMI TOWER	GND CON	CLNC DEL	CPDLC
ARR 119.15 DEP 133.675	124.85 322.3	118.3 256.9	121.8 (8L/8R/12/26L/26R) 127.5 (9/27/30) 348.6	135.35	

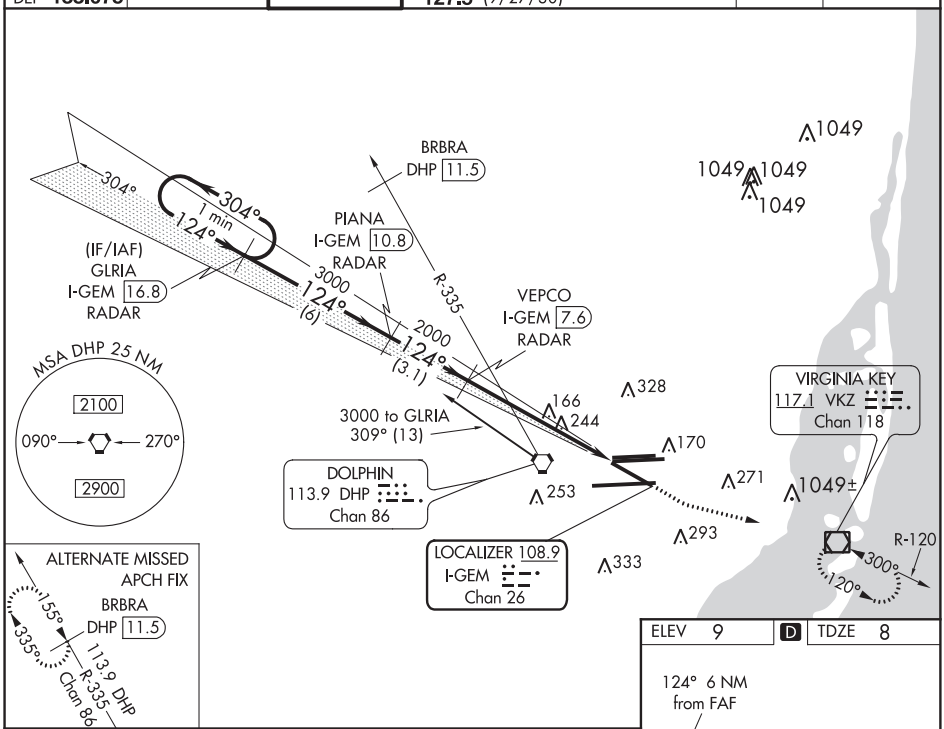

VGSI and ILS glidepath not coincident
(VGSI Angle 3.00/TCH 72).

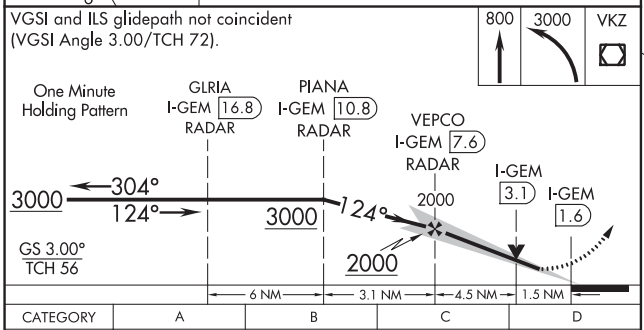

CATEGORY	A	B	C	D
S-ILS 12	376/40 368 (400-¾)			
S-LOC 12	560/40 552 (600-¾)		560/50 552 (600-1)	560/60 552 (600-1¼)

ELEV 9 | D | TDZE 8

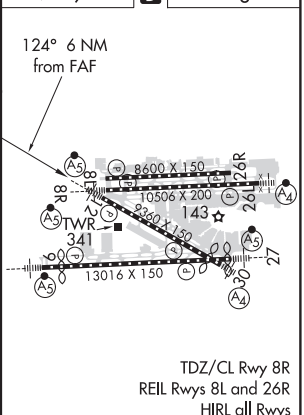

FAF to MAP 6 NM					
Knots	60	90	120	150	180
Min:Sec	6:00	4:00	3:00	2:24	2:00

SE-3, 10 SEP 2020 to 05 NOV 2020
SE-3, 10 SEP 2020 to 05 NOV 2020

MIAMI, FLORIDA

AL-257 (FAA)

20254

ILS or LOC RWY 26L

MIAMI INTL (MIA)

LOC/DME I-VIN	APP CRS	Rwy ldg	10220
109.1	272°	TDZE	9
Chan 28		Apt Elev	9

DME required. RADAR required for procedure entry.

Autopilot coupled approach NA below 480. Simultaneous approach authorized. Inop table does not apply to S-ILS 26L all Cats and S-LOC 26L Cat C/D. For inop ALS, increase CONST FIX MINIMUMS: S-LOC 26L Cat C/D visibility to RVR 6000.

MALSF

MISSED APPROACH: Climb to 800 then climbing right turn to 2000 on heading 290° and DHP VORTAC R-335 to BRBRA/DHP 11.5 DME and hold.

D-ATIS	MIAMI APP CON	MIAMI TOWER	GND CON	CLNC DEL	CPDLC
ARR 119.15 DEP 133.675	124.85 322.3	118.3 256.9	121.8 (8L/8R/12/26L/26R) 127.5 (9/27/30) 348.6	135.35	

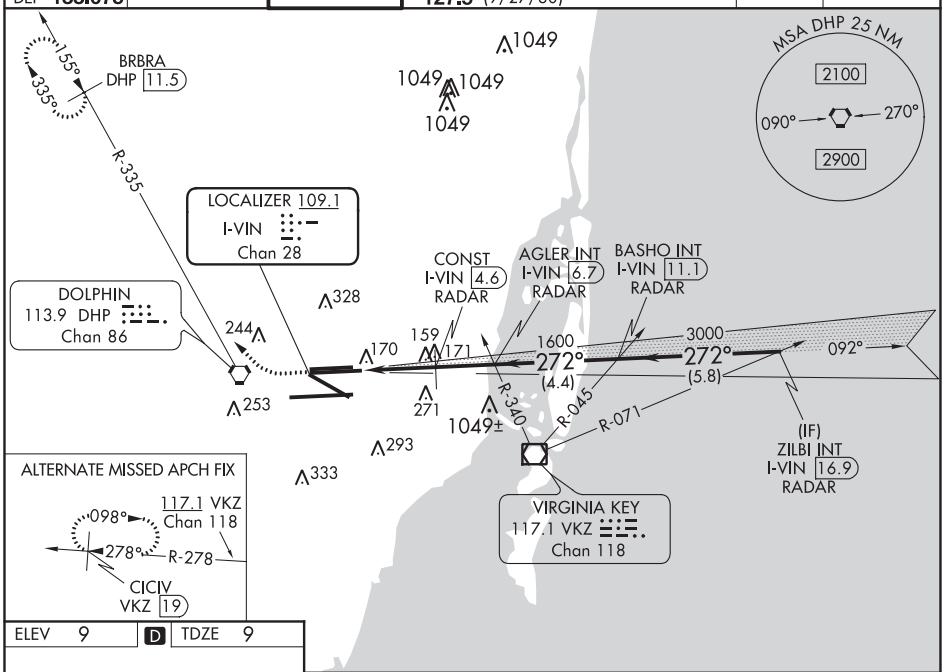

ELEV 9	D	TDZE 9

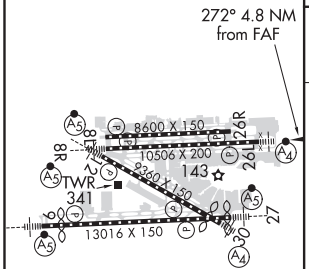

TDZ/CL Rwy 8R
REIL Rwys 8L and 26R
HIRL all Rwys

FAF to MAP 4.8 NM					
Knots	60	90	120	150	180
Min:Sec	4:48	3:12	2:24	1:55	1:36

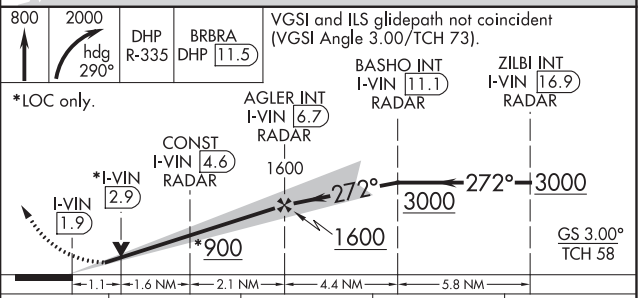

CATEGORY	A	B	C	D
S-ILS 26L	209/40 200 (200-¾)			
S-LOC 26L	900/55 891 (900-1)		900-2½ 891 (900-2½)	
CONST FIX MINIMUMS				
S-LOC 26L	420/40 411 (500-¾)		420/50 411 (500-1)	

SE-3, 10 SEP 2020 to 05 NOV 2020

SE-3, 10 SEP 2020 to 05 NOV 2020

ILS or LOC RWY 27
MIAMI INTL (MIA)

LOC I-MIA	APP CRS	Rwy ldg 12755
109.5	272°	TDZE 8
		Apt Elev 9

Simultaneous approach authorized.
For inop ALS, increase S-ILS 27 Cat E visibility to RVR 4000 and TINKE Fix Minimums S-LOC 27 Cat E visibility to 1⅝ SM.
Inop table does not apply to S-LOC 27 Cats C/D/E.
**RVR 1800 authorized with use of FD or AP or HUD to DA.

MALSR

MISSED APPROACH: Climb to 600 then climbing right turn to 3000 direct DHP VORTAC and hold, continue climb-in-hold to 3000.

D-ATIS	MIAMI APP CON	MIAMI TOWER	GND CON	CLNC DEL	CPDLC
ARR 119.15 DEP 133.675	124.85 322.3	118.3 256.9	121.8 (8L/8R/12/26L/26R) 127.5 (9/27/30) 348.6	135.35	

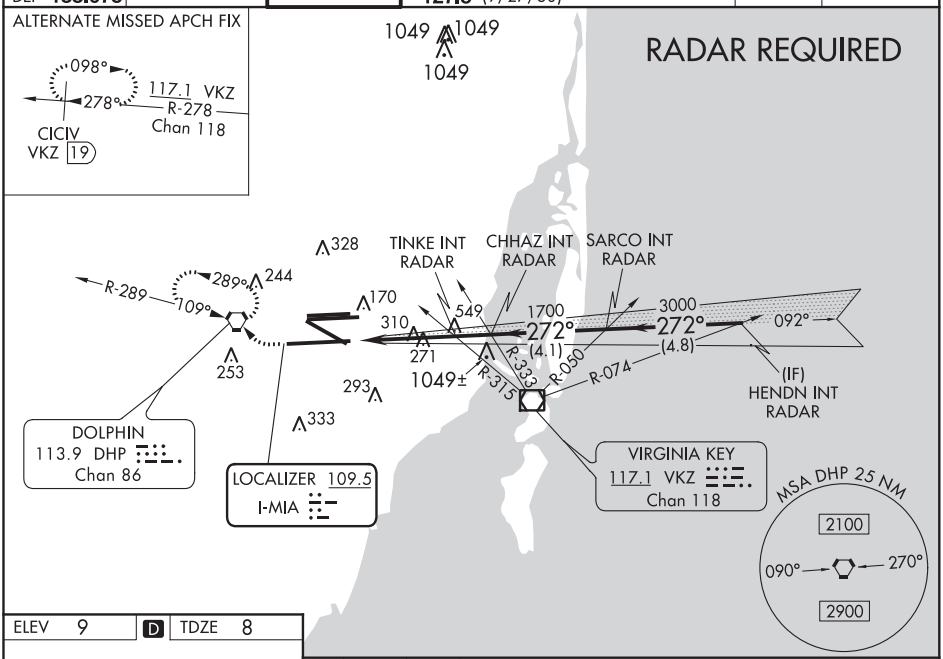

SE-3, 10 SEP 2020 to 05 NOV 2020

ELEV 9 | D | TDZE 8

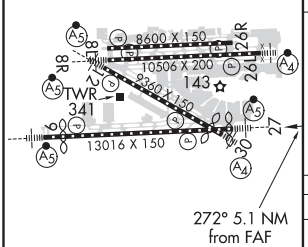

272° 5.1 NM from FAF

TDZ/CL Rwy 8R
REIL Rwys 8L and 26R
HIRL all Rwys

FAF to MAP 5.1 NM					
Knots	60	90	120	150	180
Min:Sec	5:06	3:24	2:33	2:02	1:42



CATEGORY	A	B	C	D	E
S-ILS 27**	208/24 200 (200-½)				
S-LOC 27	1300/40 1292 (1300-¾)	1300/55 1292 (1300-1)	1300-3 1292 (1300-3)		
TINKE FIX MINIMUMS					
S-LOC 27	560/24 552 (600-½)		560/60 552 (600-1¼)		

MIAMI, FLORIDA AL-257 (FAA) 20254

ILS or LOC RWY 30
MIAMI INTL (MIA)

LOC/DME I-DCX	APP CRS	Rwy ldg	7913
111.7	304°	TDZE	8
Chan 54		Apt Elev	9

DME required.
Inop table does not apply.

MALS

MISSED APPROACH: Climb to 800 then climbing right turn to 2000 on heading 310° and DHP VORTAC R-335 to BRBRA/11.5 DME and hold.

D-ATIS	MIAMI APP CON	MIAMI TOWER	GND CON	CLNC DEL	CPDLC
ARR 119.15 DEP 133.675	124.85 322.3	118.3 256.9	121.8 (8L/8R/12/26L/26R) 127.5 (9/27/30) 348.6	135.35	

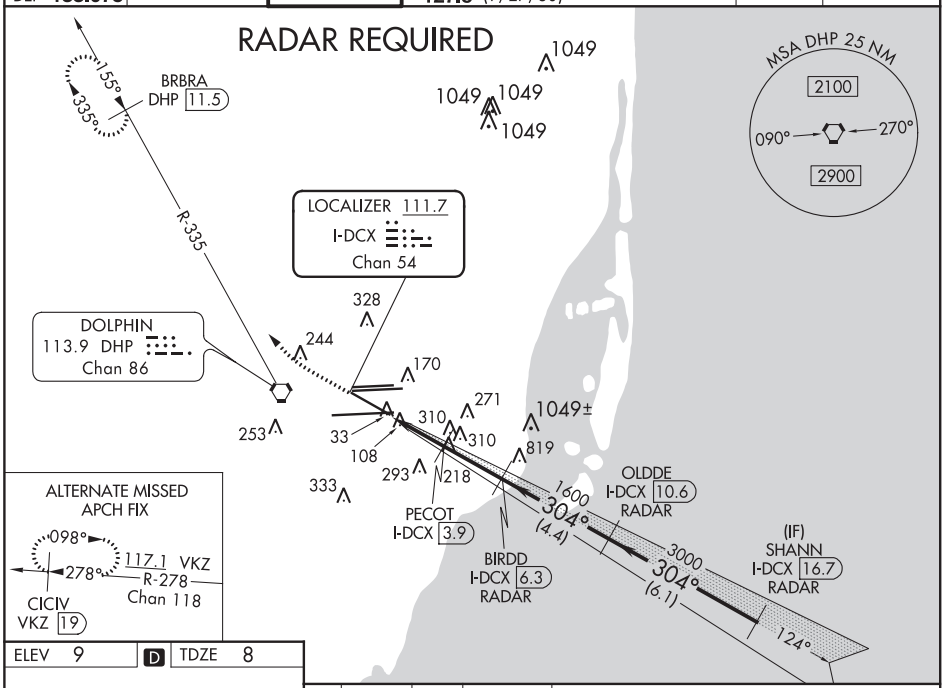

ELEV 9	D	TDZE 8

800	2000 hdg 310°	DHP R-335	BRBRA DHP 11.5

VGSI and ILS glidepath not coincident (VGSI Angle 3.00/TCH 71).

DCX localizer unusable within 0.5 NM.

*LOC only.

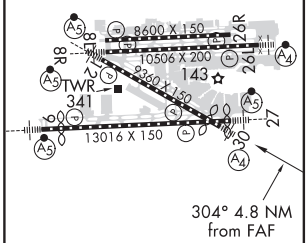

TDZ/CL Rwy 8R
REIL Rwys 8L and 26R
HIRL all Rwys

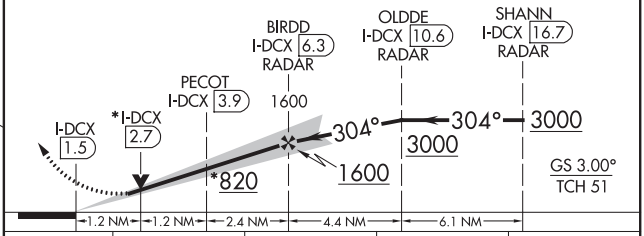

CATEGORY	A	B	C	D
S-ILS 30	258/40 250 (300-¾)			
S-LOC 30	460/40 452 (500-¾)		460/60 452 (500-1¼)	460-1½ 452 (500-1½)

FAF to MAP 4.8 NM					
Knots	60	90	120	150	180
Min:Sec	4:48	3:12	2:24	1:55	1:36

SE-3, 10 SEP 2020 to 05 NOV 2020

MIAMI, FLORIDA
Amdt 1B 17AUG17 25°48'N-80°17'W

MIAMI INTL (MIA)
ILS or LOC RWY 30

RNAV (RNP) Y RWY 8R

MIAMI INTL (MIA)

APP CRS	Rwy ldg	10506
092°	TDZE	8
	Apt Elev	9

For uncompensated Baro-VNAV systems, procedure NA below 6°C (43°F) or above 54°C (130°F). GPS required. For inop MALSR, increase RNP 0.11 all Cats visibility to 1¼ mile.
*Missed approach requires minimum climb of 330 feet per NM to 600.

MALSR

MISSED APPROACH: Climb to 3000 direct EWKIF and on track 127° to VKZ VOR/DME and hold, continue climb-in-hold to 3000.

D-ATIS	MIAMI APP CON	MIAMI TOWER	GND CON	CLNC DEL	CPDLC
ARR 119.15 DEP 133.675	124.85 322.3	118.3 256.9	121.8 (8L/8R/12/26L/26R) 127.5 (9/27/30) 348.6	135.35	

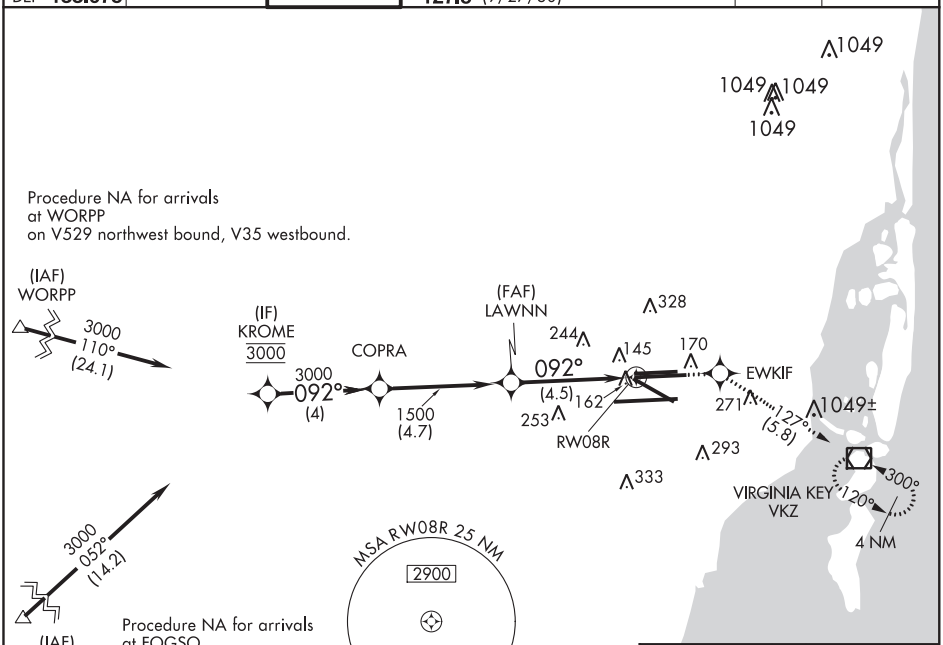

VGSI and RNAV glidepath not coincident (VGSI Angle 3.00/TCH 77).

3000	EWKIF	tr 127°	VKZ

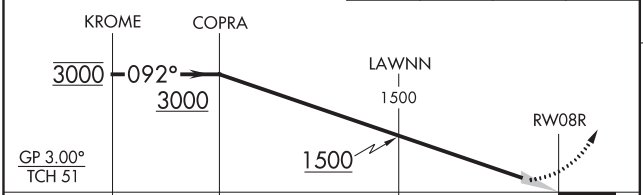

CATEGORY	A	B	C	D
*RNP 0.11 DA	397/45 389 (400-⅞)			
RNP 0.30 DA	458/50 450 (500-1)			

AUTHORIZATION REQUIRED

ELEV 9 | D | TDZE 8

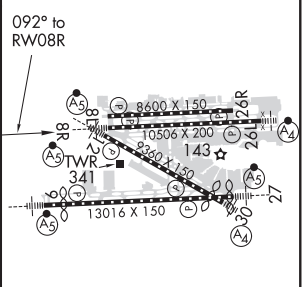

TDZ/CL Rwy 8R
REIL Rwys 8L and 26R
HIRL all Rwys

SE-3, 10 SEP 2020 to 05 NOV 2020

SE-3, 10 SEP 2020 to 05 NOV 2020

MIAMI, FLORIDA | AL-257 (FAA) | 19115

RNAV (RNP) Y RWY 12

MIAMI INTL (MIA)

APP CRS	Rwy ldg	8579
124°	TDZE	8
	Apt Elev	9

GPS Required. For inoperative MALSR, increase 0.30 all Cats visibility to 1½. For uncompensated Baro-VNAV systems, procedure NA below 6°C (42°F) or above 49°C (120°F).

NA

MALSR

MISSED APPROACH: Climb to 3000 direct VAYQO and via 109° track to VKZ VOR/DME and hold, continue climb-in-hold to 3000.

D-ATIS	MIAMI APP CON	MIAMI TOWER	GND CON	CLNC DEL	CPDLC
ARR 119.15 DEP 133.675	124.85 322.3	118.3 256.9	121.8 (8L/8R/12/26L/26R) 348.6 127.5 (9/27/30)	135.35	

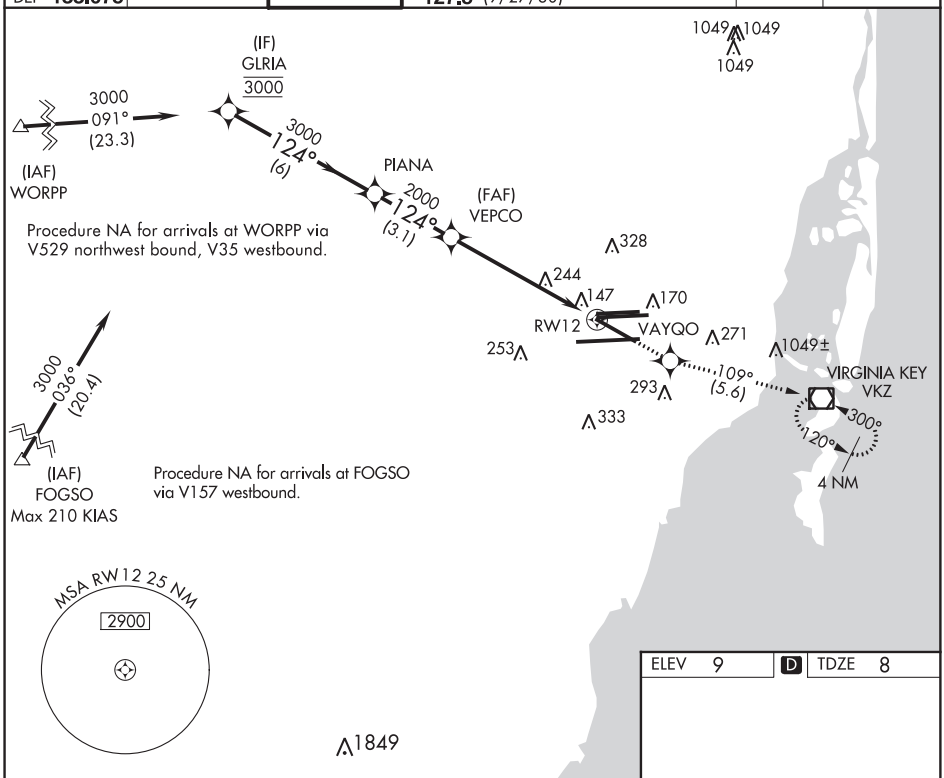

SE-3, 10 SEP 2020 to 05 NOV 2020

SE-3, 10 SEP 2020 to 05 NOV 2020

VGSI and RNAV glidepath not coincident (VGSI Angle 3.00/TCH 72).

3000	VAYQO	109° tr	VKZ

Procedure Turn NA

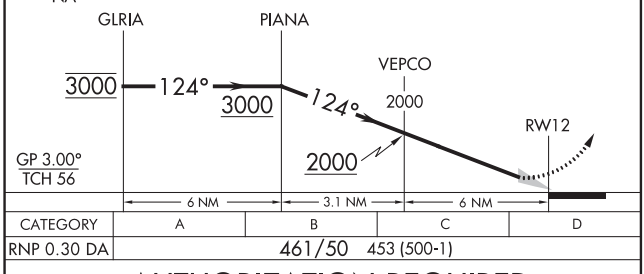

CATEGORY	A	B	C	D
RNP 0.30 DA	461/50 453 (500-1)			

AUTHORIZATION REQUIRED

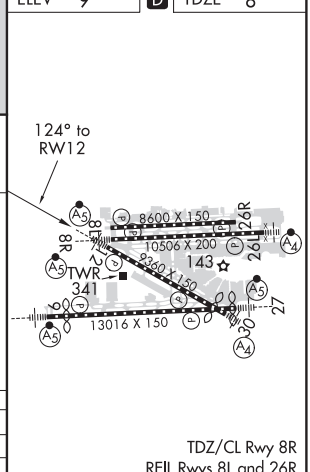

APP CRS	Rwy ldg	10220
272°	TDZE	8
	Apt Elev	9

RNAV (RNP) Y RWY 26L
MIAMI INTL (MIA)

For uncompensated Baro-VNAV systems, procedure NA below 6°C (43°F) or above 54°C (130°F). GPS Required.
For inop MALSF, increase RNP 0.20 Cat D visibility to RVR 6000 and increase RNP 0.30 Cat D visibility to 1⅜ mile.

MALSF

MISSED APPROACH: Climb to 2000 direct LAWNN and on track 345° to BRBRA and hold.

D-ATIS	MIAMI APP CON	MIAMI TOWER	GND CON	CLNC DEL	CPDLC
ARR 119.15 DEP 133.675	124.85 322.3	118.3 256.9	121.8 (8L/8R/12/26L/26R) 127.5 (9/27/30) 348.6	135.35	

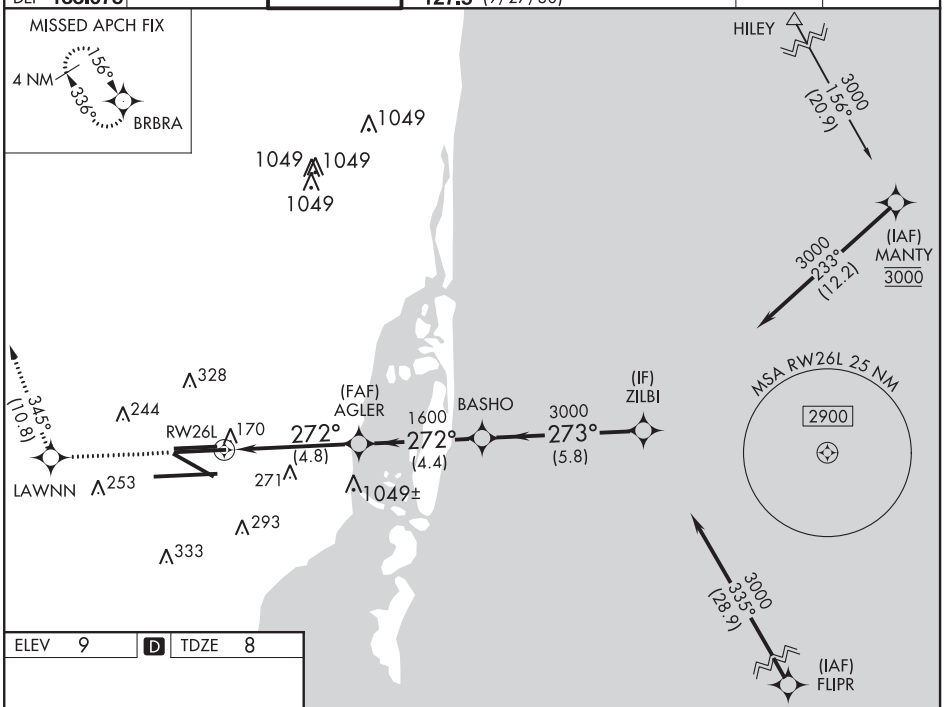

ELEV 9 | D | TDZE 8

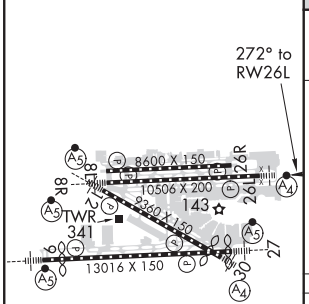

TDZ/CL Rwy 8R
REIL Rwys 8L and 26R
HIRL all Rwys

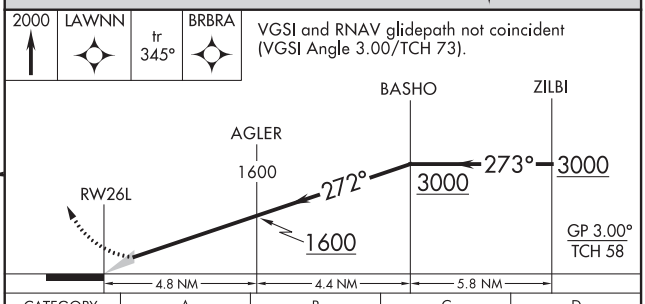

CATEGORY	A	B	C	D
RNP 0.20 DA	370/45 362 (400-1)			
RNP 0.30 DA	420/60 412 (500-1¼)			

AUTHORIZATION REQUIRED

SE-3, 10 SEP 2020 to 05 NOV 2020
SE-3, 10 SEP 2020 to 05 NOV 2020

MIAMI, FLORIDA

AL-257 (FAA)

19115

RNAV (RNP) Y RWY 27

MIAMI INTL (MIA)

APP CRS	Rwy ldg	12755
272°	TDZE	8
	Apt Elev	9

For uncompensated Baro-VNAV systems, procedure NA below 6°C (43°F) or above 54°C (130°F). GPS Required.
For inop MALSR, increase RNP 0.11 all Cats visibility to RVR 5000 and RNP 0.30 all Cats visibility to1¼ mile.

MALSR

MISSED APPROACH: Climb to 2000 direct TUHWU and on track 342° to BRBRA and hold.

D-ATIS	MIAMI APP CON	MIAMI TOWER	GND CON	CLNC DEL	CPDLC
ARR 119.15 DEP 133.675	124.85 322.3	118.3 256.9	121.8 (8L/8R/12/26L/26R) 127.5 (9/27/30) 348.6	135.35	

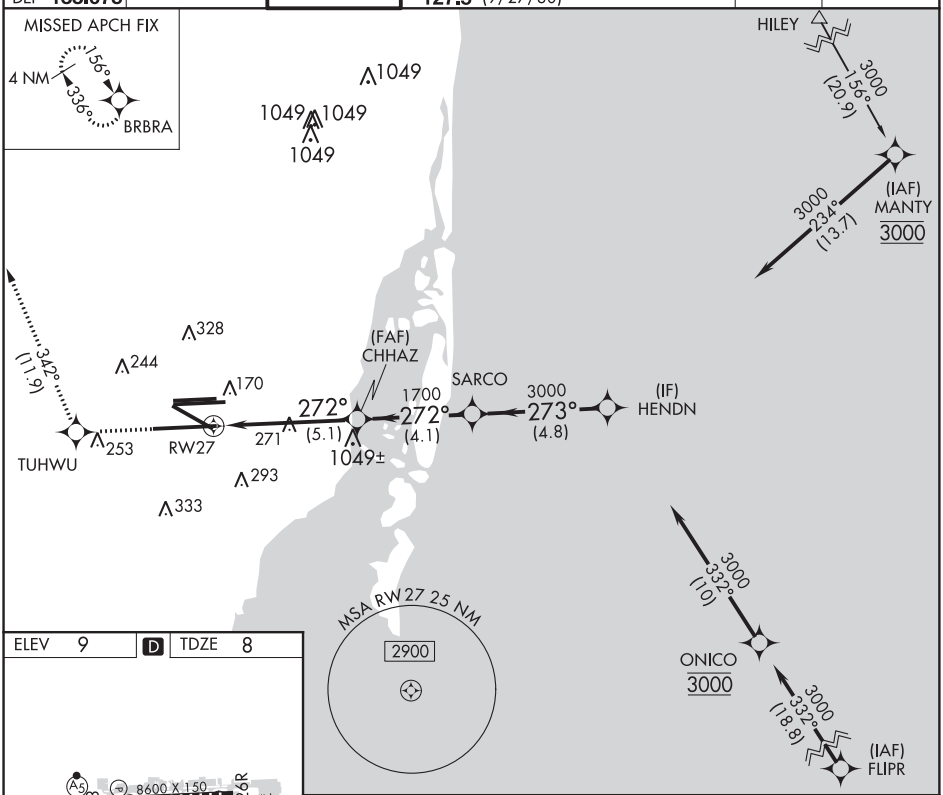

ELEV 9	D	TDZE 8

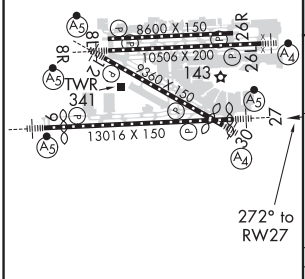

TDZ/CL Rwy 8R
REIL Rwys 8L and 26R
HIRL all Rwys

2000	TUHWU	tr 342°	BRBRA

VGSI and RNAV glidepath not coincident (VGSI Angle 3.00/TCH 71).

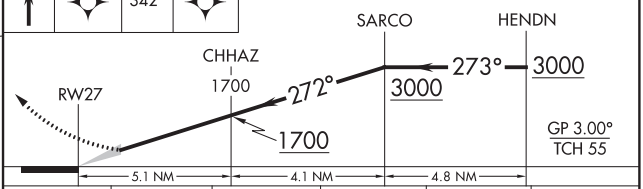

CATEGORY	A	B	C	D	E
RNP 0.11 DA	336/30 328 (400-⅝)				
RNP 0.30 DA	408/45 400 (400-⅞)				

AUTHORIZATION REQUIRED

MIAMI, FLORIDA
Amdt 2A 13OCT16

25°48′N-80°17′W

MIAMI INTL (MIA)

RNAV (RNP) Y RWY 27

SE-3, 10 SEP 2020 to 05 NOV 2020

RNAV (RNP) Y RWY 30
MIAMI INTL (MIA)

APP CRS	Rwy ldg	7913
305°	TDZE	8
	Apt Elev	9

For inoperative MALS, increase RNP 0.23 all Cats visibility to 1½, RNP 0.30 all Cats to 1¾. GPS Required.
For uncompensated Baro-VNAV systems, procedure NA below 6°C (42°F) or above 48°C (119°F).

NA

MALS

MISSED APPROACH: Climb to 3000 direct VEPCO and via 342° track to BRBRA and hold.

D-ATIS	MIAMI APP CON	MIAMI TOWER	GND CON	CLNC DEL	CPDLC
ARR 119.15 DEP 133.675	124.85 322.3	118.3 256.9	121.8 (8L/8R/12/26L/26R) 127.5 (9/27/30) 348.6	135.35	

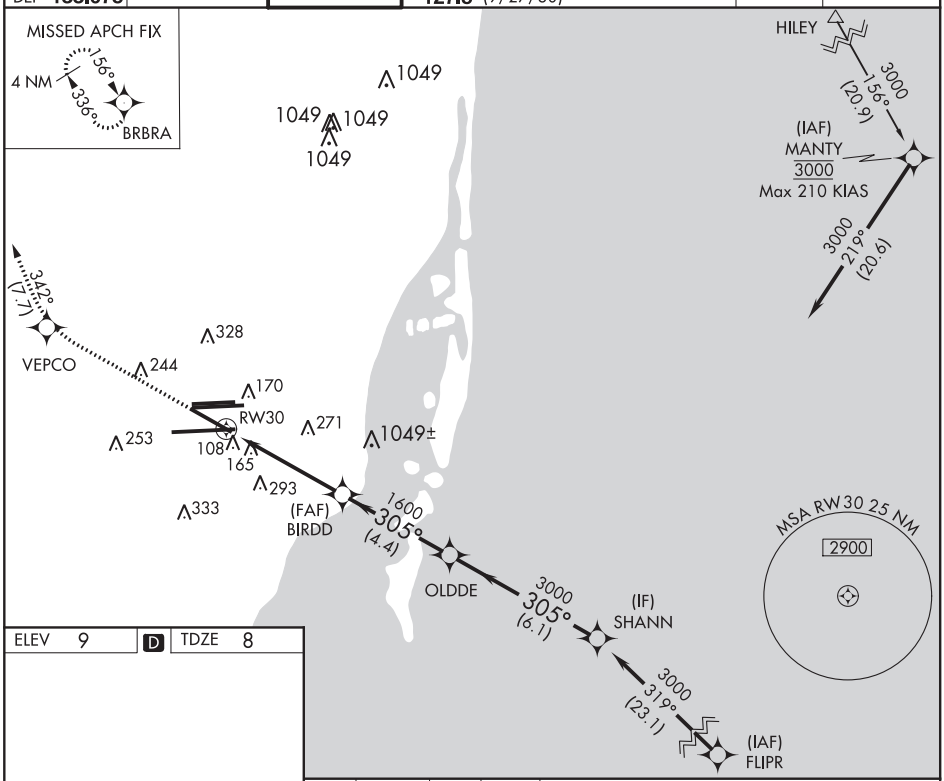

ELEV 9	D	TDZE 8

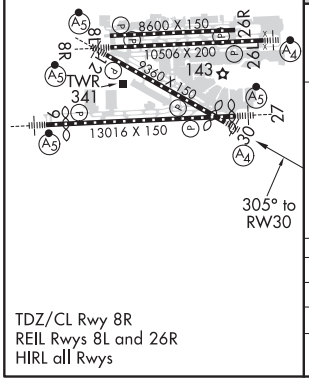

TDZ/CL Rwy 8R
REIL Rwys 8L and 26R
HIRL all Rwys

3000	VEPCO	342° tr	BRBRA

VGSI and RNAV glidepath not coincident (VGSI Angle 3.00/TCH 71).

Procedure Turn NA

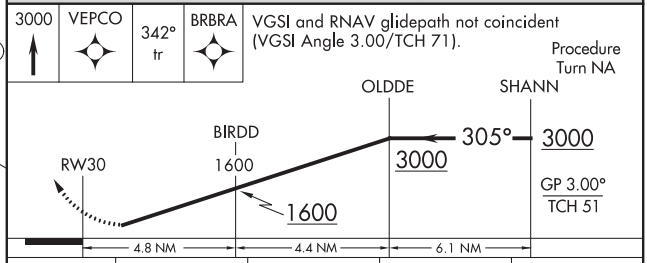

CATEGORY	A	B	C	D
RNP 0.23 DA	426-1¼ 418 (500-1¼)			
RNP 0.30 DA	521-1½ 513 (600-1½)			

AUTHORIZATION REQUIRED

SE-3, 10 SEP 2020 to 05 NOV 2020
SE-3, 10 SEP 2020 to 05 NOV 2020

MIAMI, FLORIDA AL-257 (FAA) 20086

WAAS CH 42703 W08A	APP CRS 092°	Rwy ldg 8600 TDZE 9 Apt Elev 9

RNAV (GPS) RWY 8L
MIAMI INTL (MIA)

RNP APCH.

For uncompensated Baro-VNAV systems, LNAV/VNAV NA below 5°C (41°F) or above 54°C (130°F). Simultaneous approach authorized with Rwy 9. Rwy 8L helicopter visibility reduction below ¾ SM NA. LNAV procedure NA during simultaneous operations. Use of FD or AP providing RNAV track guidance required during simultaneous operations.

MISSED APPROACH: Climb to 800 then climbing left turn to 3000 direct BRBRA and hold.

D-ATIS	MIAMI APP CON	MIAMI TOWER	GND CON	CLNC DEL	CPDLC
ARR 119.15 DEP 133.675	124.85 322.3	118.3 256.9	121.8 (8L/8R/12/26L/26R) 348.6 127.5 (9/27/30)	135.35	

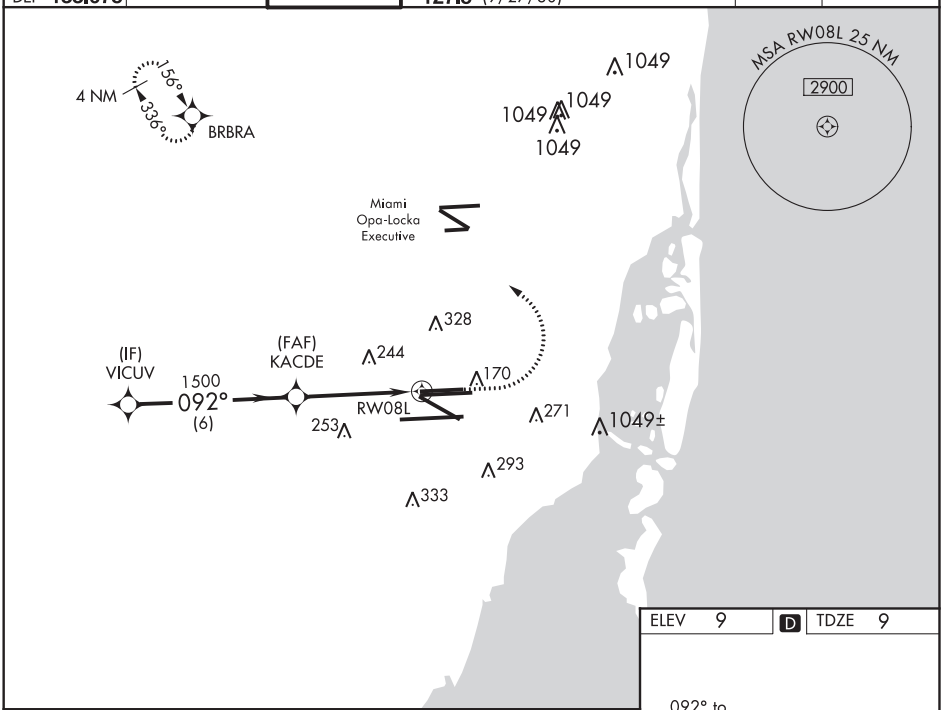

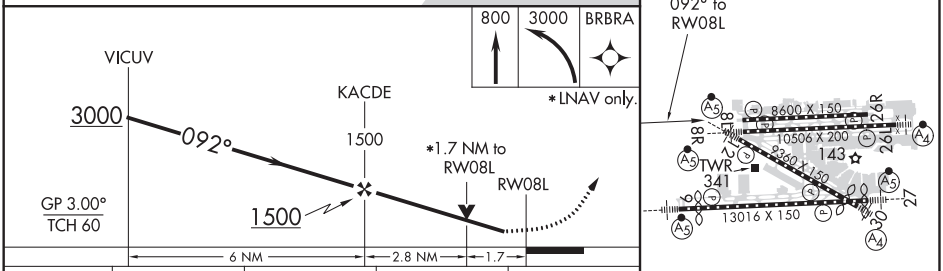

CATEGORY	A	B	C	D
LPV DA	279-1 270 (300-1)			
LNAV/VNAV DA	513-1⅝ 504 (600-1⅝)			
LNAV MDA	600-1 591 (600-1)		600-1¾ 591 (600-1¾)	

ELEV 9 D TDZE 9

TDZ/CL Rwy 8R
REIL Rwys 8L and 26R
HIRL all Rwys

SE-3, 10 SEP 2020 to 05 NOV 2020

SE-3, 10 SEP 2020 to 05 NOV 2020

WAAS CH 81931 W09A	APP CRS 092°	Rwy ldg 11397 TDZE 7 Apt Elev 9

RNAV (GPS) RWY 9
MIAMI INTL (MIA)

For uncompensated Baro-VNAV systems, LNAV/VNAV NA below 5°C (41°F) or above 54°C (130°F). DME/DME RNP-0.3 NA. Simultaneous approach authorized with ILS or LOC Rwy 8R and RNAV (GPS) Rwy 8L. LNAV procedure NA during simultaneous operations. Use of FD or AP providing RNAV track guidance required during simultaneous operations. Helicopter visibility reduction below RVR 4000 NA. For inop MALSR, increase LPV Cat E visibility to RVR 4000, LNAV/VNAV Cat E visibility to 1⅜ mile, LNAV Cats A and B visibility to RVR 5500 and Cats C, D, and E visibility to 1⅜ mile. **RVR 1800 authorized with use of FD or AP or HUD to DA.

MALSR

MISSED APPROACH: Climb to 800 then climbing right turn to 3000 direct VKZ VOR/DME and hold, continue climb-in-hold to 3000.

D-ATIS	MIAMI APP CON	MIAMI TOWER	GND CON	CLNC DEL	CPDLC
ARR 119.15 DEP 133.675	124.85 322.3	118.3 256.9	121.8 (8L/8R/12/26L/26R) 127.5 (9/27/30) 348.6	135.35	

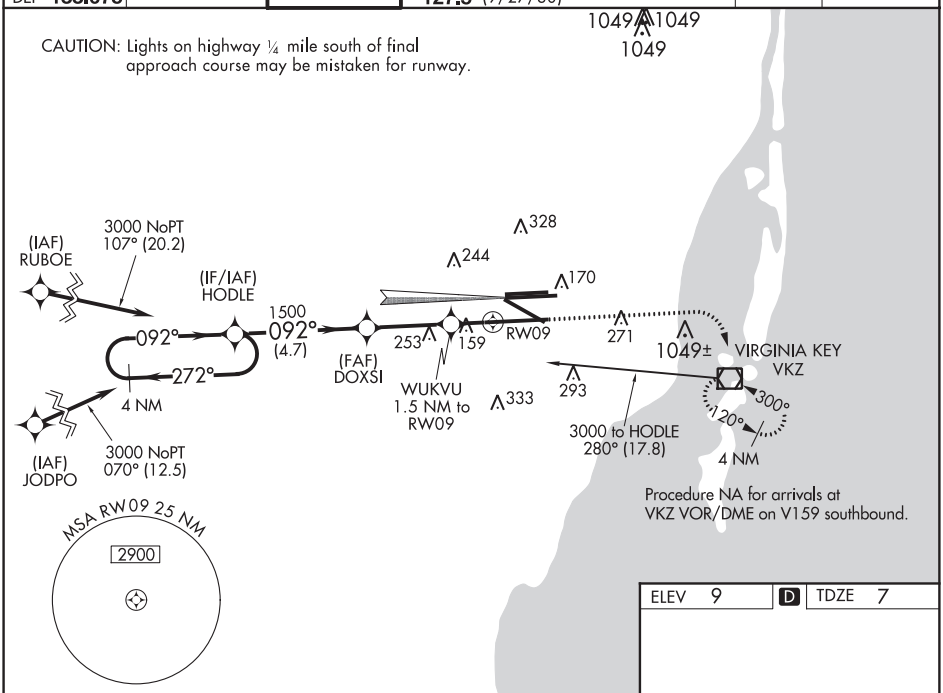

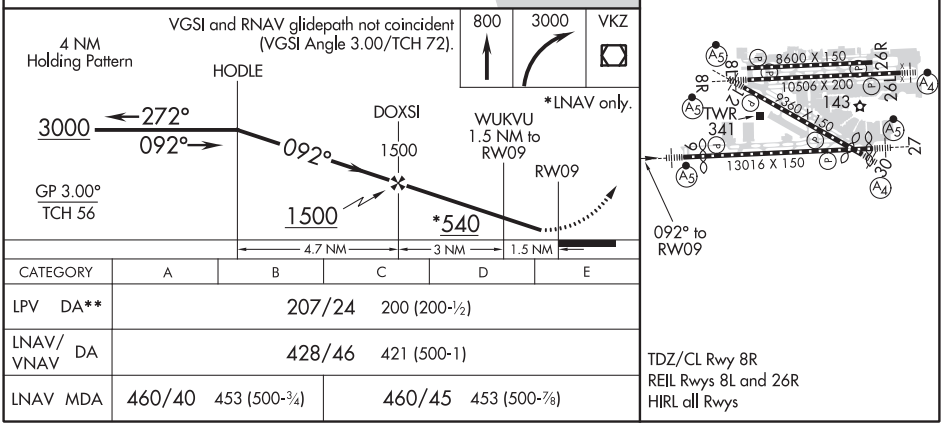

CATEGORY	A	B	C	D	E
LPV DA**	207/24 200 (200-½)				
LNAV/VNAV DA	428/46 421 (500-1)				
LNAV MDA	460/40 453 (500-¾)		460/45 453 (500-⅞)		

SE-3, 10 SEP 2020 to 05 NOV 2020

SE-3, 10 SEP 2020 to 05 NOV 2020

MIAMI, FLORIDA

AL-257 (FAA)

20086

RNAV (GPS) RWY 26R

MIAMI INTL (MIA)

WAAS CH 86903 W26A	APP CRS 272°	Rwy ldg 8600 TDZE 8 Apt Elev 9

For uncompensated Baro-VNAV systems, LNAV/VNAV NA below 6°C (43°F) or above 54°C (130°F). Simultaneous approach authorized with ILS or LOC RWY 27. DME/DME RNP-0.3 NA. LNAV procedure NA during simultaneous operations. Use of FD or AP providing RNAV track guidance required during simultaneous operations.

MISSED APPROACH: Climb to 800 then climbing right turn to 3000 direct BRBRA and hold.

D-ATIS	MIAMI APP CON	MIAMI TOWER	GND CON	CLNC DEL	CPDLC
ARR 119.15 DEP 133.675	124.85 322.3	118.3 256.9	121.8 (8L/8R/12/26L/26R) 348.6 127.5 (9/27/30)	135.35	

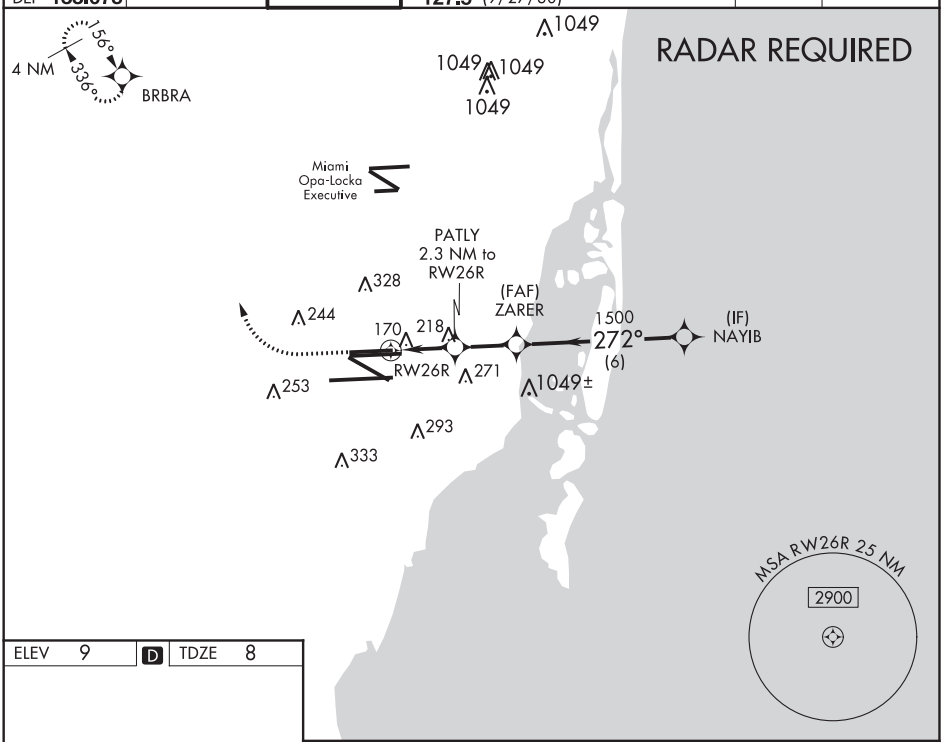

ELEV 9	D	TDZE 8

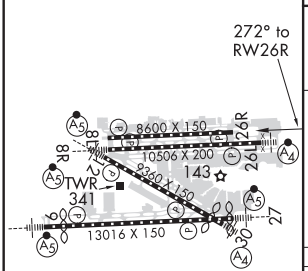

TDZ/CL Rwy 8R
REIL Rwys 8L and 26R
HIRL all Rwys

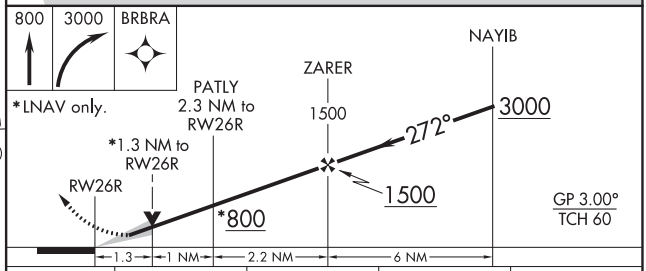

CATEGORY	A	B	C	D
LPV DA	265-¾ 257 (300-¾)			
LNAV/VNAV DA	433-1⅜ 425 (500-1⅜)			
LNAV MDA	480-1 472 (500-1)		480-1⅜ 472 (500-1⅜)	

SE-3, 10 SEP 2020 to 05 NOV 2020

SE-3, 10 SEP 2020 to 05 NOV 2020

RNAV (GPS) Z RWY 8R
MIAMI INTL (MIA)

WAAS CH 97404 W08B	APP CRS 092°	Rwy ldg 10506 TDZE 9 Apt Elev 9

RNP APCH.

Rwy 8R helicopter visibility reduction below RVR 4000 NA. For uncompensated Baro-VNAV systems, LNAV/VNAV NA below 8°C or above 54°C. For inop ALS, increase LPV all Cats visibility to RVR 4500, LNAV/VNAV Cats C and D visibility to 1½ SM and LNAV Cats A and B visibility to RVR 5500.

MALSR

MISSED APPROACH: Climb to 3000 direct EWKIF and on track 127° to VKZ VOR/DME and hold.

D-ATIS	MIAMI APP CON	MIAMI TOWER	GND CON	CLNC DEL	CPDLC
ARR 119.15 DEP 133.675	124.85 322.3	118.3 256.9	121.8 (8L/8R/12/26L/26R) 348.6 127.5 (9/27/30)	135.35	

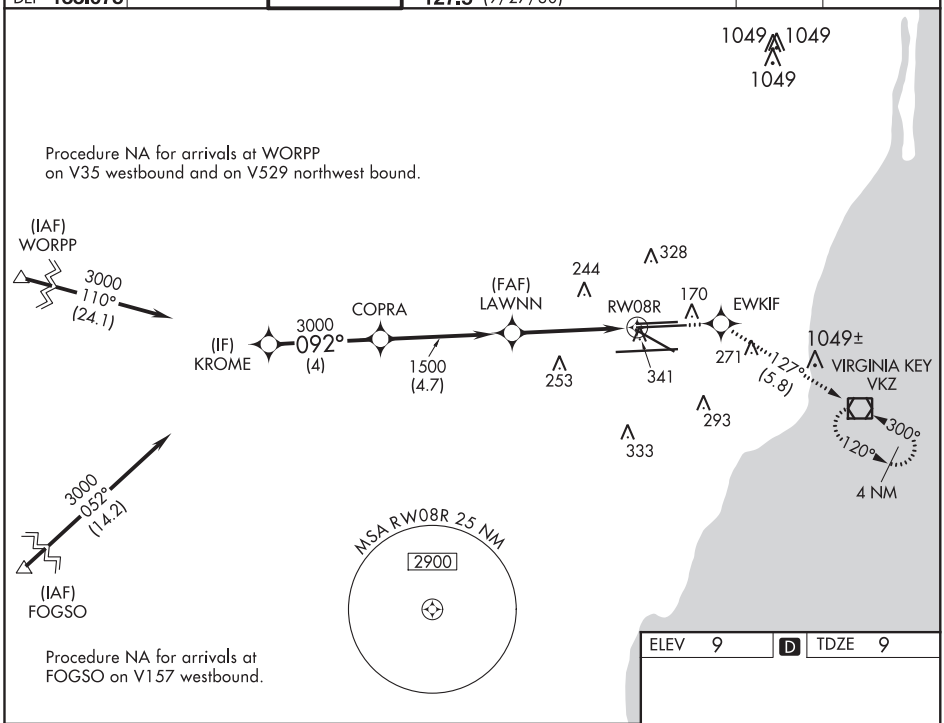

ELEV 9 | D | TDZE 9

VGSI and RNAV glidepath not coincident (VGSI Angle 3.00/TCH 77).

3000	EWKIF	tr 127°	VKZ

*LNAV only.

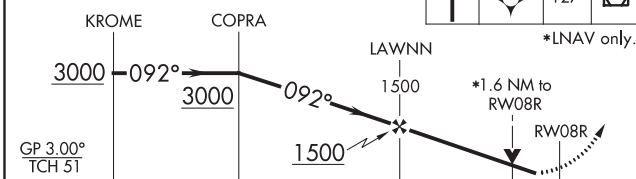

CATEGORY	A	B	C	D
LPV DA	277/40 268 (300-¾)			
LNAV/VNAV DA	531/60 522 (600-1¼)			
LNAV MDA	600/40 591 (600-¾)		600-1¼ 591 (600-1¼)	

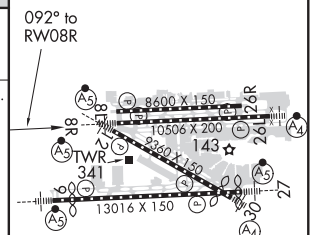

TDZ/CL Rwy 8R
REIL Rwys 8L and 26R
HIRL all Rwys

SE-3, 10 SEP 2020 to 05 NOV 2020

MIAMI, FLORIDA | AL-257 (FAA) | 19115

RNAV (GPS) Z RWY 12

MIAMI INTL (MIA)

WAAS CH 61204 W12A	APP CRS 124°	Rwy ldg 8579 TDZE 8 Apt Elev 9

For inoperative MALSR, increase LPV DA all Cats visibility to 1¼, increase LNAV MDA Cats A and B visibility to RVR 5000.
For uncompensated Baro-VNAV systems, LNAV/VNAV NA below -15°C (5°F) or above 49°C (120°F). DME/DME RNP-0.3 NA. Visibility reduction by helicopters NA.

MALSR

MISSED APPROACH: Climb to 3000 direct VAYQO and via 109° track to VKZ VOR/DME and hold, continue climb-in-hold to 3000.

D-ATIS	MIAMI APP CON	MIAMI TOWER	GND CON	CLNC DEL	CPDLC
ARR 119.15 DEP 133.675	124.85 322.3	118.3 256.9	121.8 (8L/8R/12/26L/26R) 127.5 (9/27/30) 348.6	135.35	

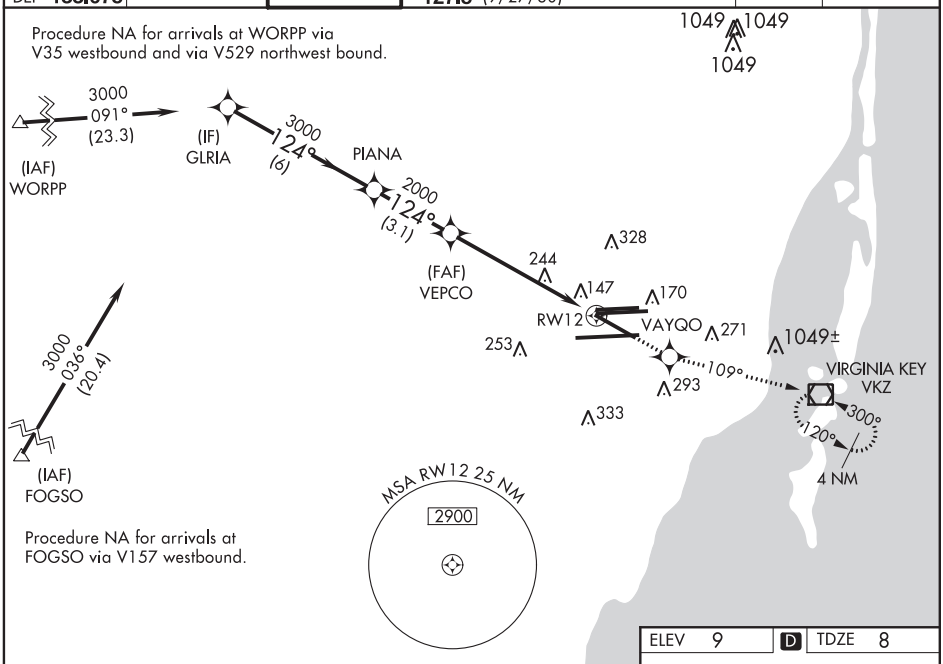

ELEV 9	D	TDZE 8

VGSI and RNAV glidepath not coincident (VGSI Angle 3.00/TCH 72).

3000	VAYQO	109° tr	VKZ

*LNAV only.

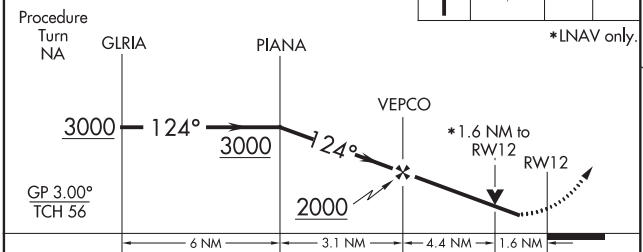

CATEGORY	A	B	C	D
LPV DA	390/40 382 (400-¾)			
LNAV/VNAV DA	506/60 498 (500-1¼)			
LNAV MDA	600/40 592 (600-¾)		600/50 592 (600-1)	600/60 592 (600-1¼)

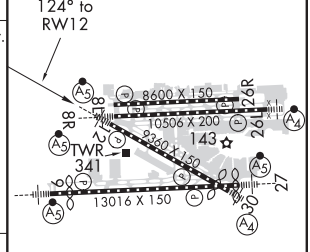

TDZ/CL Rwy 8R
REIL Rwys 8L and 26R
HIRL all Rwys

SE-3, 10 SEP 2020 to 05 NOV 2020

SE-3, 10 SEP 2020 to 05 NOV 2020

RNAV (GPS) Z RWY 26L
MIAMI INTL (MIA)

WAAS CH 81905 W26B	APP CRS 272°	Rwy ldg 10220 TDZE 8 Apt Elev 9

Inop table does not apply to LPV all Cats. For uncompensated Baro-VNAV systems, LNAV/VNAV NA below 6°C (43°F) or above 54°C (130°F). DME/DME RNP-0.3 NA. For inop MALSF, increase LNAV/VNAV Cat D visibility to RVR 6000 and LNAV Cat D visibility to 1⅝ mile.

MALSF

MISSED APPROACH: Climb to 2000 direct LAWNN and on track 345° to BRBRA and hold.

D-ATIS	MIAMI APP CON	MIAMI TOWER	GND CON	CLNC DEL	CPDLC
ARR 119.15 DEP 133.675	124.85 322.3	118.3 256.9	121.8 (8L/8R/12/26L/26R) 127.5 (9/27/30) 348.6	135.35	

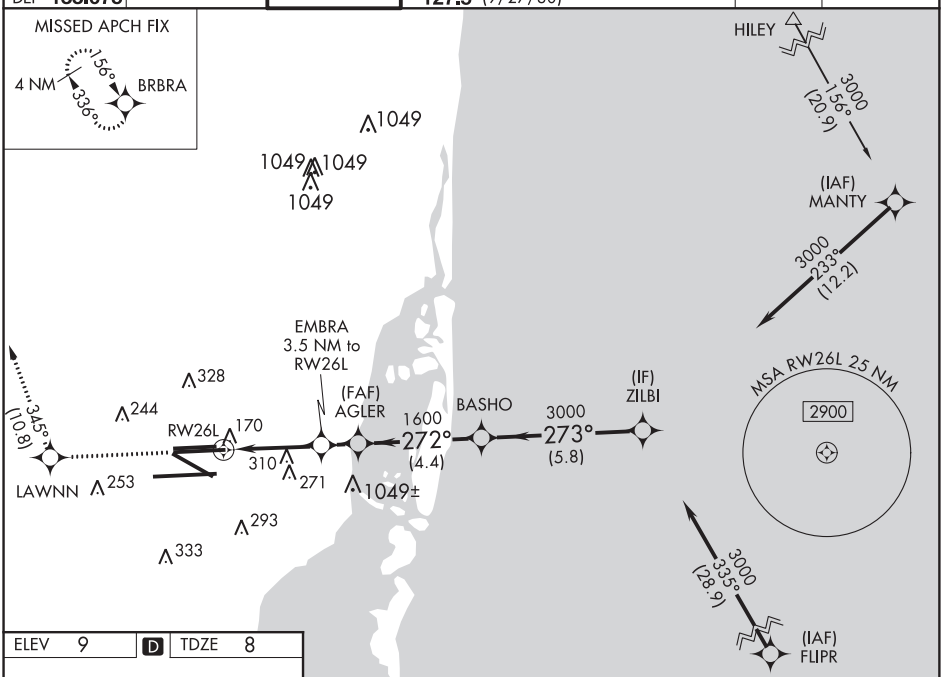

ELEV 9	D	TDZE 8

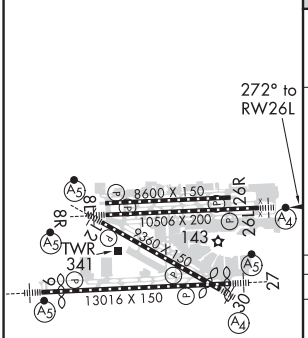

TDZ/CL Rwy 8R
REIL Rwys 8L and 26R
HIRL all Rwys

2000	LAWNN	tr 345°	BRBRA

VGSI and descent angles not coincident (VGSI Angle 3.00/TCH 73).

*LNAV only.

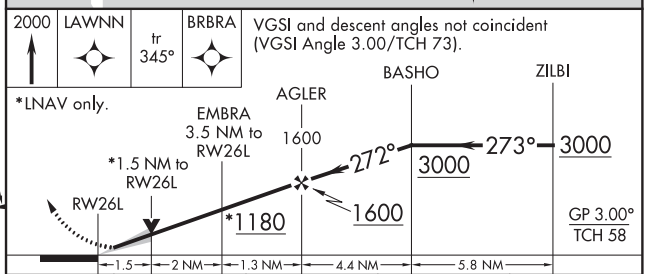

CATEGORY	A	B	C	D
LPV DA	208/40 200 (200-¾)			
LNAV/VNAV DA	348/45 340 (400-⅞)			
LNAV MDA	560/40 552 (600-¾)		560-1⅜ 552 (600-1⅜)	

SE-3, 10 SEP 2020 to 05 NOV 2020

SE-3, 10 SEP 2020 to 05 NOV 2020

MIAMI, FLORIDA

AL-257 (FAA)

19115

RNAV (GPS) Z RWY 27

MIAMI INTL (MIA)

WAAS CH 40205 W27A	APP CRS 272°	Rwy ldg 12755 TDZE 8 Apt Elev 9

For uncompensated Baro-VNAV systems, LNAV/VNAV NA below 6°C (43°F) or above 54°C (130°F). DME/DME RNP-0.3 NA. For inop MALSR, increase LPV Cat E visibility to RVR 4000, LNAV/VNAV all Cats visibility to 1⅜ mile, and LNAV Cat E visibility to 1⅝ mile. **RVR 1800 authorized with use of FD or AP or HUD to DA.

MALSR

MISSED APPROACH: Climb to 2000 direct TUHWU and on track 342° to BRBRA and hold.

D-ATIS	MIAMI APP CON	MIAMI TOWER	GND CON	CLNC DEL	CPDLC
ARR 119.15 DEP 133.675	124.85 322.3	118.3 256.9	121.8 (8L/8R/12/26L/26R) 127.5 (9/27/30) 348.6	135.35	

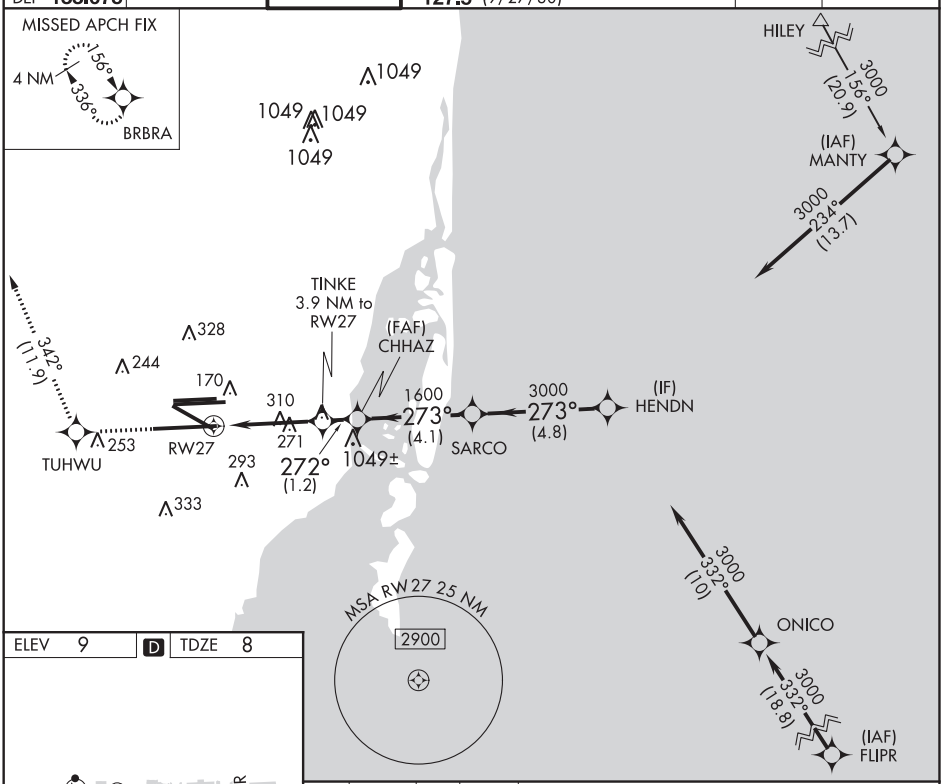

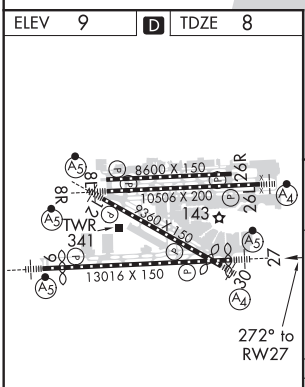

TDZ/CL Rwy 8R
REIL Rwys 8L and 26R
HIRL all Rwys



CATEGORY	A	B	C	D	E
LPV DA**	208/24 200 (200-½)				
LNAV/VNAV DA	440/50 432 (500-1)				
LNAV MDA	560/24 552 (600-½)		560/60 552 (600-1¼)		

MIAMI, FLORIDA

Amdt 3A 17AUG17

25°48'N-80°17'W

MIAMI INTL (MIA)

RNAV (GPS) Z RWY 27

SE-3, 10 SEP 2020 to 05 NOV 2020

SE-3, 10 SEP 2020 to 05 NOV 2020

WAAS CH 40105 W30A	APP CRS 305°	Rwy ldg 7913 TDZE 8 Apt Elev 9

RNAV (GPS) Z RWY 30
MIAMI INTL (MIA)

T W Inoperative table does not apply to LNAV Cat C and D.
DME/DME RNP-0.3 NA

MALS A4 MISSED APPROACH: Climb to 3000 direct IPFAH and via 329° track to BRBRA and hold.

D-ATIS	MIAMI APP CON	MIAMI TOWER	GND CON	CLNC DEL	CPDLC
ARR 119.15 DEP 133.675	124.85 322.3	118.3 256.9	121.8 (8L/8R/12/26L/26R) 127.5 (9/27/30) 348.6	135.35	

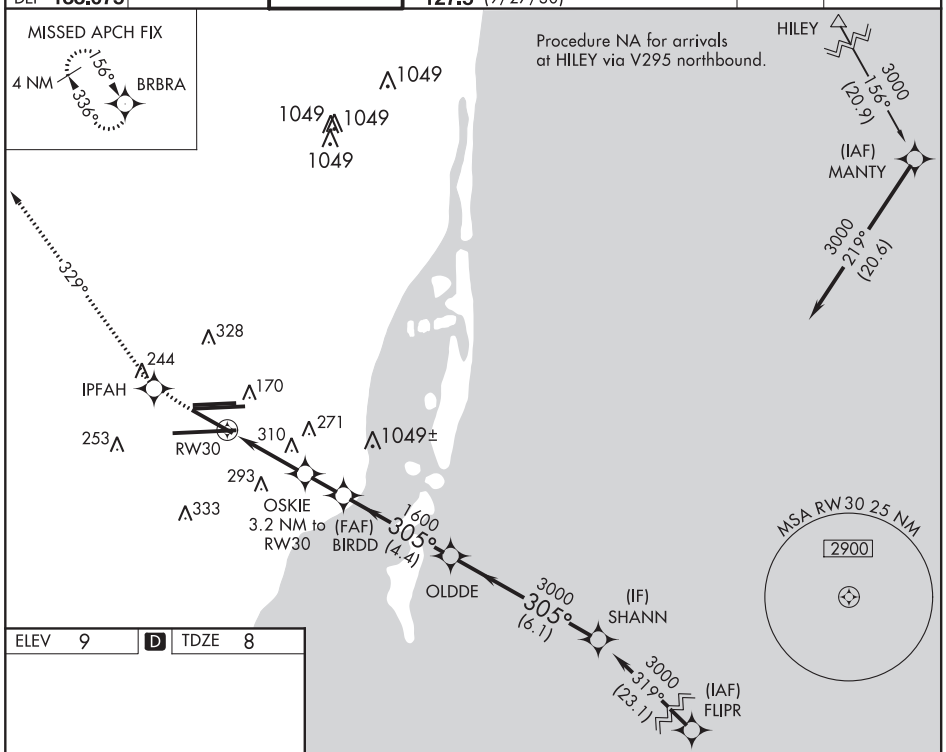

ELEV 9	D	TDZE 8

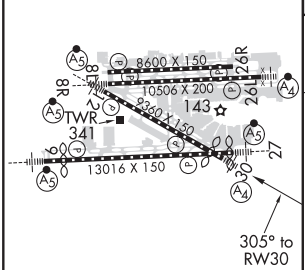

TDZ/CL Rwy 8R
REIL Rwys 8L and 26R
HIRL all Rwys

3000	IPFAH	329° tr	BRBRA

VGSI and LPV glidepath not coincident (VGSI Angle 3.00/TCH 71).

Procedure Turn NA

*LNAV only.

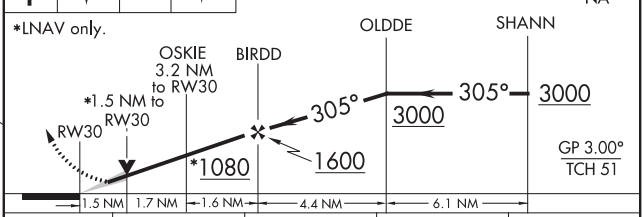

CATEGORY	A	B	C	D
LPV DA	285/50 277 (300-1)			
LNAV MDA	560/40 552 (600-¾)		560-1½ 552 (600-1½)	560-1¾ 552 (600-1¾)

MIAMI, FLORIDA
Amdt 1 30AUG07
25°48′N-80°17′W
MIAMI INTL (MIA)
RNAV (GPS) Z RWY 30
345

SE-3, 10 SEP 2020 to 05 NOV 2020
SE-3, 10 SEP 2020 to 05 NOV 2020

MIAMI, FLORIDA | AL-257 (FAA) | 20086

LOC/DME RWY 26R
MIAMI INTL (MIA)

LOC/DME I-CNV	APP CRS	Rwy ldg	8600
109.3	272°	TDZE	8
Chan 30		Apt Elev	9

MISSED APPROACH: Climb to 800 then climbing right turn to 2000 via heading 290° and DHP R-335 to BRBRA/11.5 DME and hold.

D-ATIS	MIAMI APP CON	MIAMI TOWER	GND CON	CLNC DEL	CPDLC
ARR 119.15 DEP 133.675	124.85 322.3	118.3 256.9	121.8 (8L/8R/12/26L/26R) 348.6 127.5 (9/27/30)	135.35	

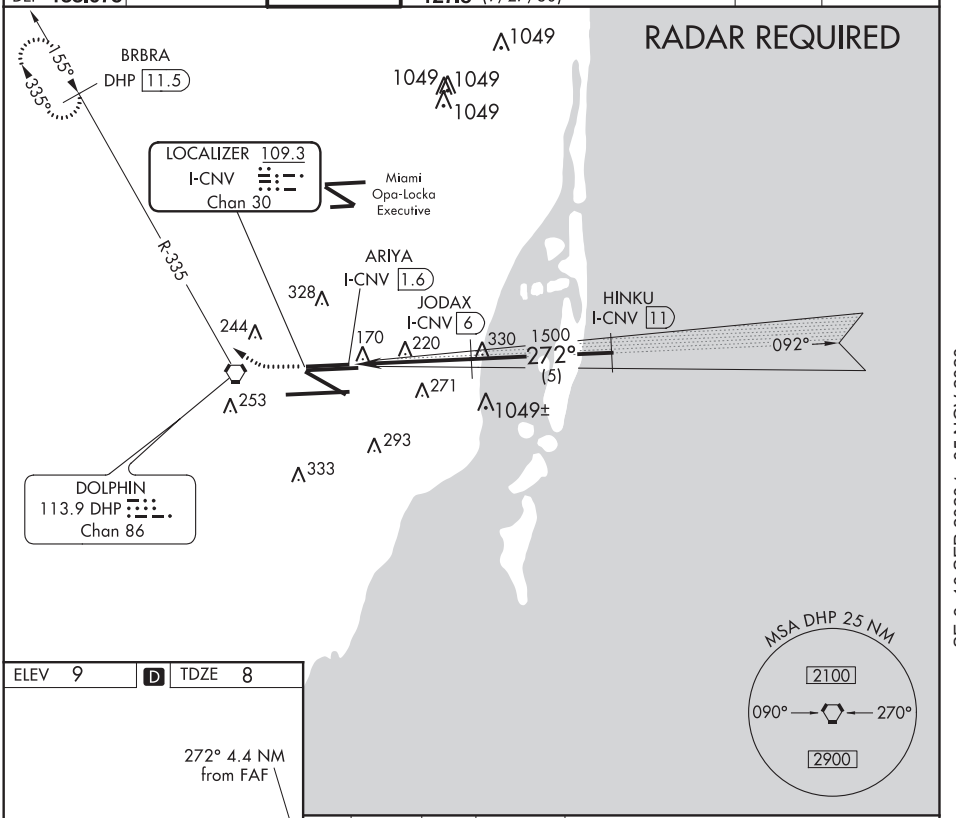

ELEV 9 | D | TDZE 8

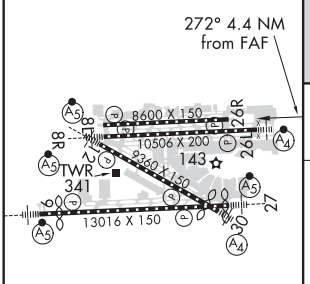

TDZ/CL Rwy 8R
REIL Rwys 8L and 26R
HIRL all Rwys

800	2000 hdg 290°	DHP R-335	BRBRA DHP 11.5

*1500 when directed by ATC.

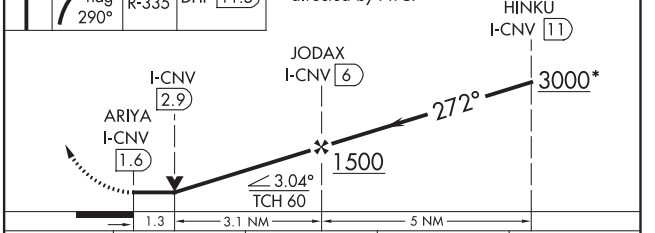

CATEGORY	A	B	C	D
S-26R	480-1 472 (500-1)		480-1¼ 472 (500-1¼)	480-1½ 472 (500-1½)
CIRCLING	NA			

MIAMI, FLORIDA
Orig-B 07MAY09

25°48′N-80°17′W

MIAMI INTL (MIA)
LOC/DME RWY 26R

SE-3, 10 SEP 2020 to 05 NOV 2020

SE-3, 10 SEP 2020 to 05 NOV 2020

LOC RWY 8L
MIAMI INTL (MIA)

LOC/DME I-ROY 109.3 Chan 30	APP CRS 092°	Rwy ldg 8600 TDZE 9 Apt Elev 9

DME required.
RADAR required for procedure entry.
Rwy 8L helicopter visibility reduction below ¾ SM NA.

MISSED APPROACH: Climb to 800 then climbing left turn to 3000 on heading 270° and DHP VORTAC R-335 to BRBRA/DHP 11.5 DME and hold.

D-ATIS	MIAMI APP CON	MIAMI TOWER	GND CON	CLNC DEL	CPDLC
ARR 119.15 DEP 133.675	124.85 322.3	118.3 256.9	121.8 (8L/8R/12/26L/26R) 127.5 (9/27/30) 348.6	135.35	

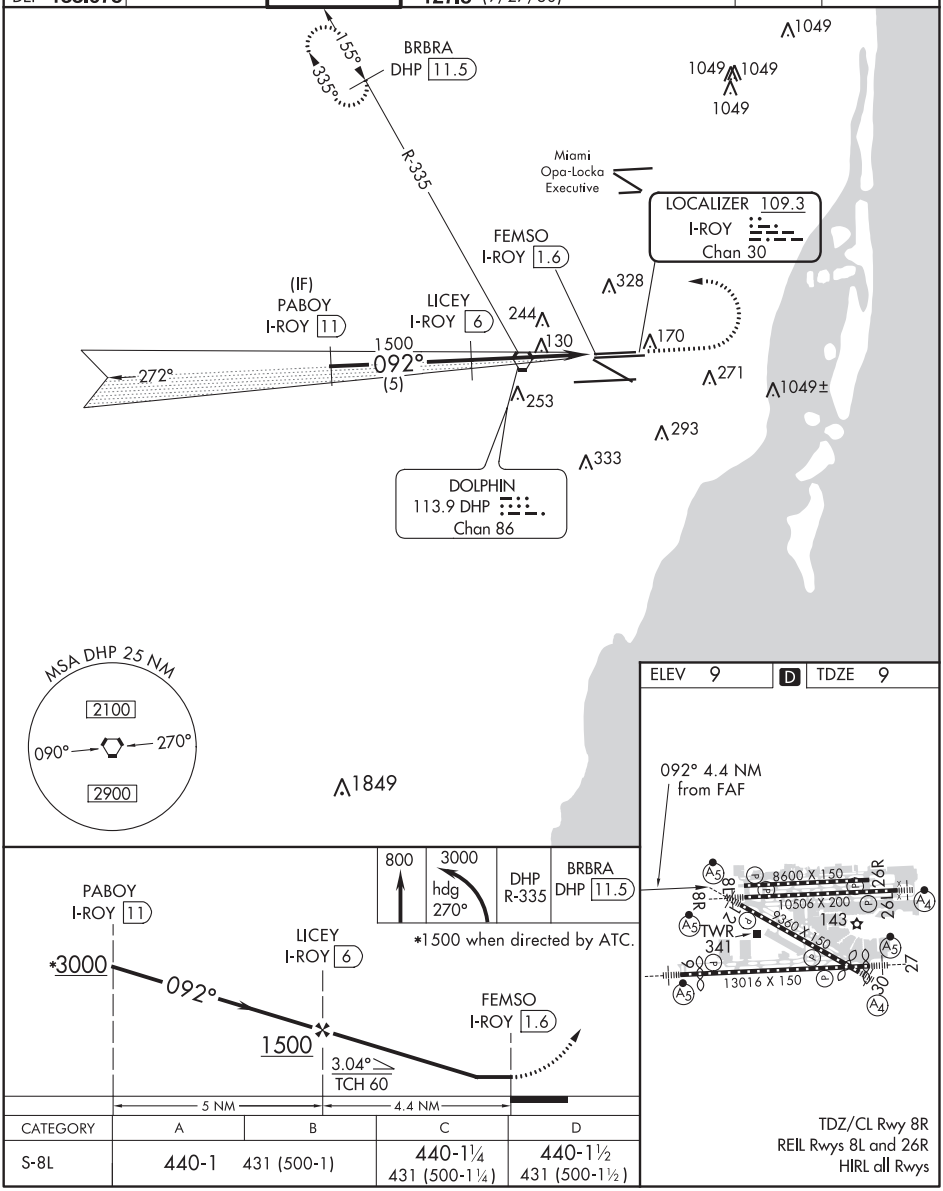

CATEGORY	A	B	C	D
S-8L	440-1	431 (500-1)	440-1¼ 431 (500-1¼)	440-1½ 431 (500-1½)

SE-3, 10 SEP 2020 to 05 NOV 2020

SE-3, 10 SEP 2020 to 05 NOV 2020

20086

AIRPORT DIAGRAM

AL-257 (FAA)

MIAMI INTL (MIA)
MIAMI, FLORIDA

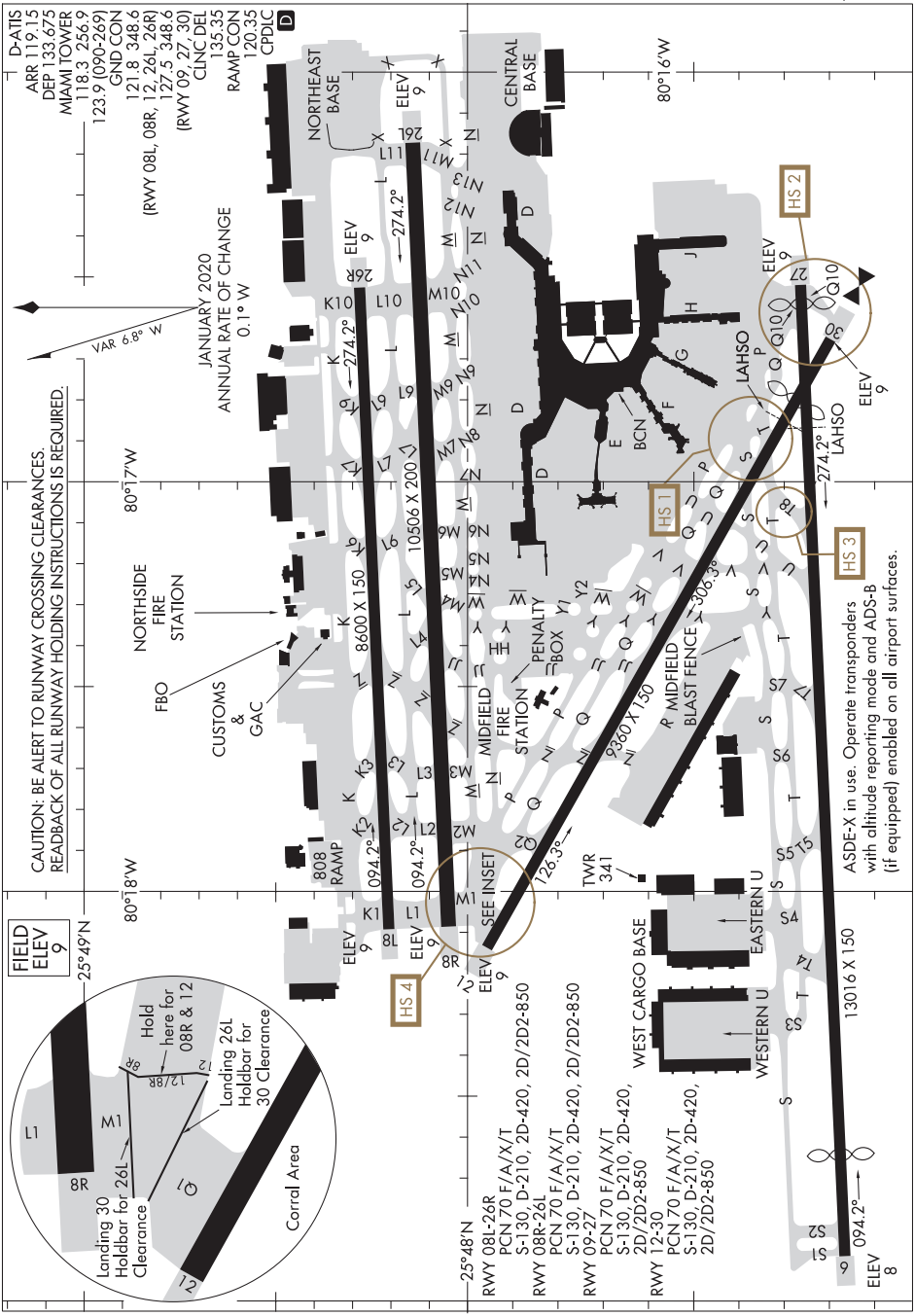

AIRPORT DIAGRAM
20086

MIAMI, FLORIDA
MIAMI INTL (MIA)

SE-3, 10 SEP 2020 to 05 NOV 2020

BSTER TWO DEPARTURE (RNAV)

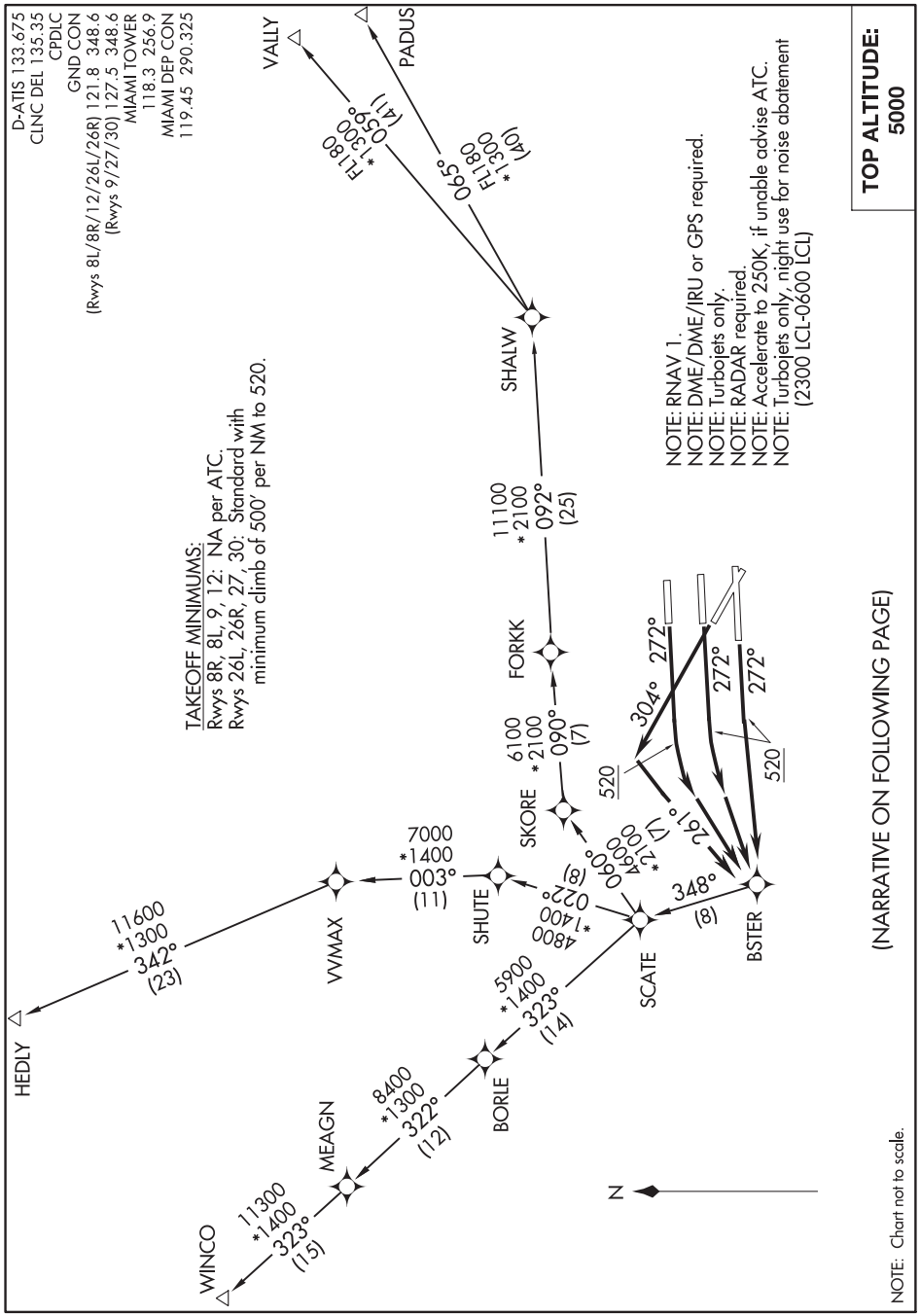

BSTER TWO DEPARTURE (RNAV)
MIAMI, FLORIDA
(BSTER2.BSTER) 30APR15
MIAMI INTL (MIA)

DEPARTURE ROUTE DESCRIPTION

TAKEOFF RUNWAY 26L/R, 27: Climb heading 272° to 520, then direct BSTER, then on depicted route to SCATE. Thence. . . .
TAKEOFF RUNWAY 30: Climb heading 304° to intercept course 261° to BSTER, then on depicted route to SCATE. Thence. . . .

. . . . via transition or assigned route, maintain 5000 or ATC assigned altitude. Expect further clearance to filed altitude within 10 minutes after departure.

HEDLY TRANSITION (BSTER2.HEDLY):
PADUS TRANSITION (BSTER2.PADUS):
VALLY TRANSITION (BSTER2.VALLY):
WINCO TRANSITION (BSTER2.WINCO):

DEEEP TWO DEPARTURE (RNAV)

D-ATIS 133.675
CLNC DEL 135.35
CPDLC
GND CON
(Rwys 8L/8R/12/26L/26R) 121.8 348.6
(Rwys 9/27/30) 127.5 348.6
MIAMI TOWER
118.3 256.9
MIAMI DEP CON
119.45 290.325

TOP ALTITUDE: 5000

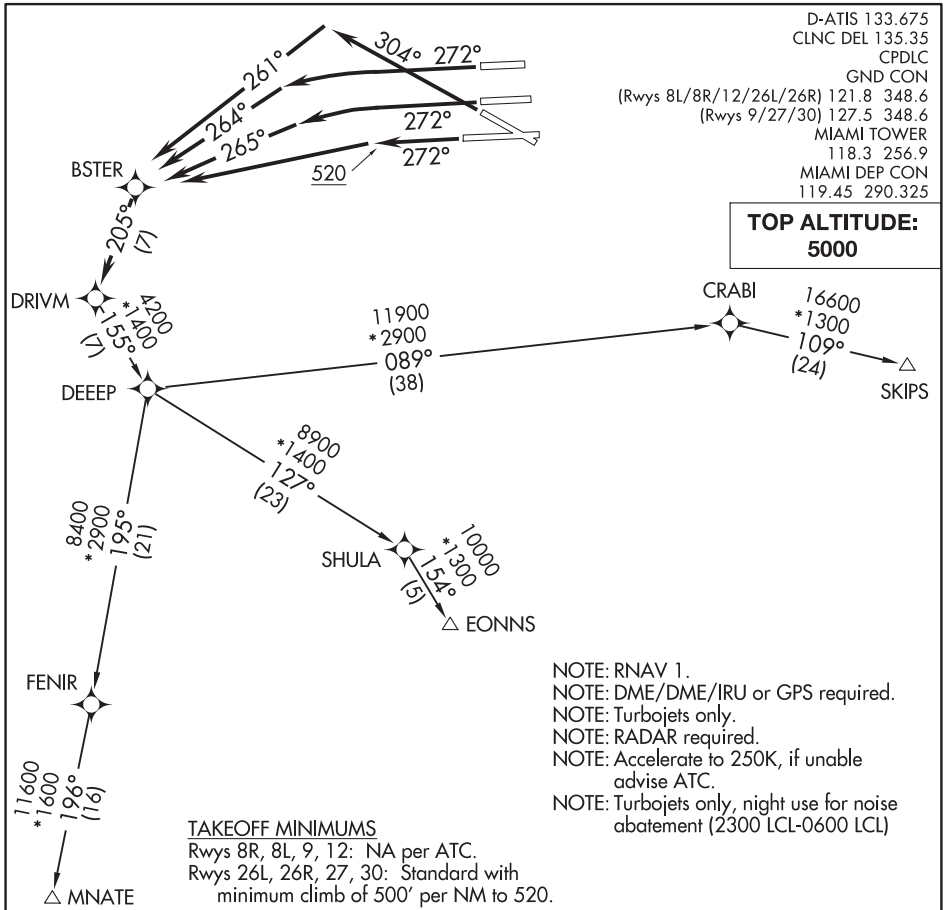

NOTE: RNAV 1.
NOTE: DME/DME/IRU or GPS required.
NOTE: Turbojets only.
NOTE: RADAR required.
NOTE: Accelerate to 250K, if unable advise ATC.
NOTE: Turbojets only, night use for noise abatement (2300 LCL-0600 LCL)

TAKEOFF MINIMUMS
Rwys 8R, 8L, 9, 12: NA per ATC.
Rwys 26L, 26R, 27, 30: Standard with minimum climb of 500′ per NM to 520.

NOTE: Chart not to scale.

DEPARTURE ROUTE DESCRIPTION

TAKEOFF RUNWAY 26L: Climb heading 272° to intercept course 265° to BSTER, then on depicted route to DRIVM, thence. . . .
TAKEOFF RUNWAY 26R: Climb heading 272° to intercept course 264° to BSTER, then on depicted route to DRIVM, thence. . . .
TAKEOFF RUNWAY 27: Climb heading 272° to 520, then direct BSTER, then on depicted route to DRIVM, thence. . . .
TAKEOFF RUNWAY 30: Climb heading 304° to intercept course 261° to BSTER, then on depicted route to DRIVM, thence. . . .

....via transition or assigned route, maintain 5000 or ATC assigned altitude. Expect further clearance to filed altitude within 10 minutes after departure.

EONNS TRANSITION (DEEEP2.EONNS):
MNATE TRANSITION (DEEEP2.MNATE):
SKIPS TRANSITION (DEEEP2.SKIPS):

(EONNS2.EONNS) 18088 AL-257 (FAA)

EONNS TWO DEPARTURE (RNAV)

MIAMI INTL (MIA)
MIAMI, FLORIDA

TOP ALTITUDE: 5000

D-ATIS 133.675
CLNC DEL 135.35
CPDLC
GND CON
(8L/8R/12/26L/26R) 121.8 348.6
(9/27/30) 127.5 348.6
MIAMI TOWER
118.3 256.9
MIAMI DEP CON
125.5 354.1

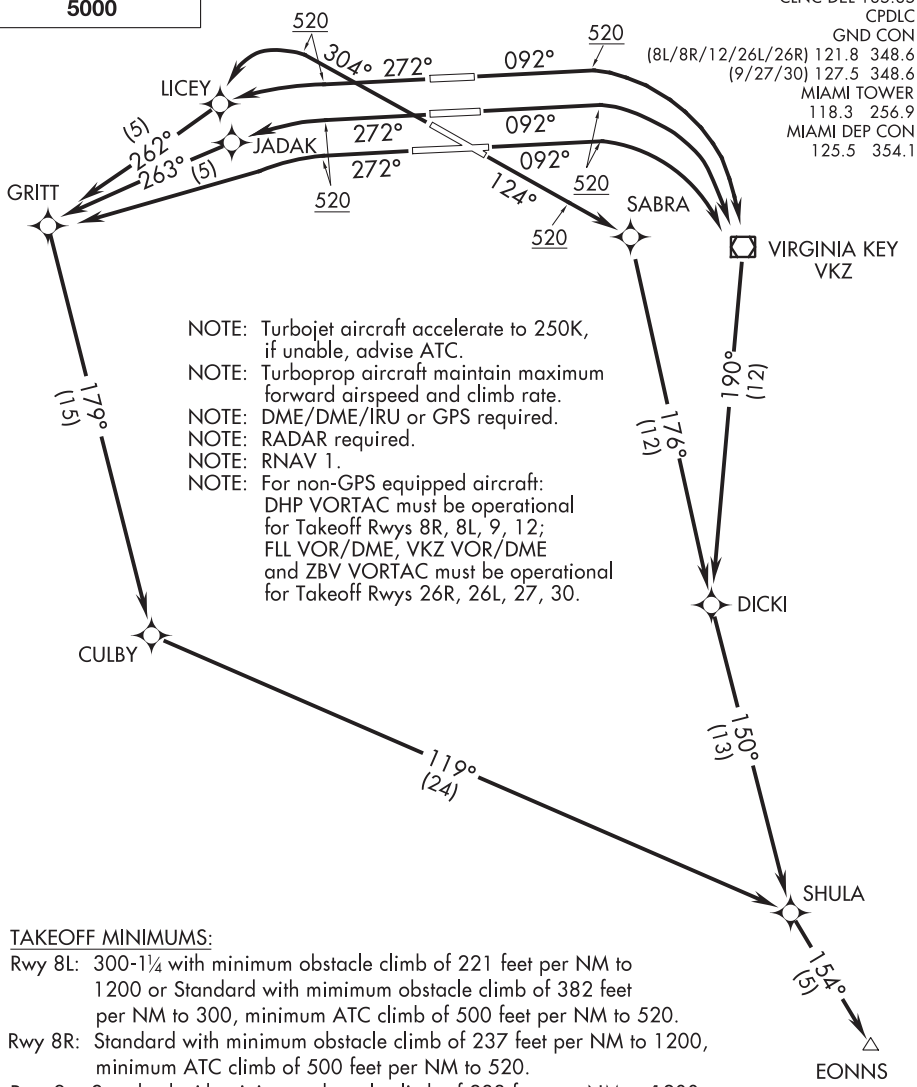

NOTE: Turbojet aircraft accelerate to 250K, if unable, advise ATC.
NOTE: Turboprop aircraft maintain maximum forward airspeed and climb rate.
NOTE: DME/DME/IRU or GPS required.
NOTE: RADAR required.
NOTE: RNAV 1.
NOTE: For non-GPS equipped aircraft: DHP VORTAC must be operational for Takeoff Rwys 8R, 8L, 9, 12; FLL VOR/DME, VKZ VOR/DME and ZBV VORTAC must be operational for Takeoff Rwys 26R, 26L, 27, 30.

TAKEOFF MINIMUMS:

Rwy 8L: 300-1¼ with minimum obstacle climb of 221 feet per NM to 1200 or Standard with mimimum obstacle climb of 382 feet per NM to 300, minimum ATC climb of 500 feet per NM to 520.

Rwy 8R: Standard with minimum obstacle climb of 237 feet per NM to 1200, minimum ATC climb of 500 feet per NM to 520.

Rwy 9: Standard with minimum obstacle climb of 233 feet per NM to 1200, minimum ATC climb of 500 feet per NM to 520.

Rwy 12: Standard with minimum obstacle climb of 226 feet per NM to 1200, minimum ATC climb of 500 feet per NM to 520.

Rwys 26R, 26L, 27, 30: Standard with minimum ATC climb of 300 feet per NM to 520.

NOTE: Chart not to scale.

(NARRATIVE CONTINUED ON NEXT PAGE)

SE-3, 10 SEP 2020 to 05 NOV 2020

DEPARTURE ROUTE DESCRIPTION

TAKEOFF RUNWAYS 8L/R, 9: Climb heading 092° to 520, then right turn direct VKZ VOR/DME, then via depicted route to EONNS, thence. . . .
TAKEOFF RUNWAY 12: Climb heading 124° to 520, then right turn direct SABRA, then via depicted route to EONNS, thence. . . .
TAKEOFF RUNWAY 26R: Climb heading 272° to 520, then left turn direct LICEY, then via depicted route to EONNS, thence. . . .
TAKEOFF RUNWAY 26L: Climb heading 272° to 520, then left turn direct JADAK, then via depicted route to EONNS, thence. . . .
TAKEOFF RUNWAY 27: Climb heading 272° to 520, then left turn direct GRITT, then left turn via track 179° to CULBY, then via depicted route to EONNS, thence. . . .
TAKEOFF RUNWAY 30: Climb heading 304° to 520, then left turn direct LICEY, then via depicted route to EONNS, thence. . . .
. . . . maintain 5000 or ATC assigned altitude. Expect further clearance to filed altitude within 10 minutes after departure.

(HEDLY2.HEDLY) 18088 AL-257 (FAA)

HEDLY TWO DEPARTURE (RNAV)

MIAMI INTL (MIA)
MIAMI, FLORIDA

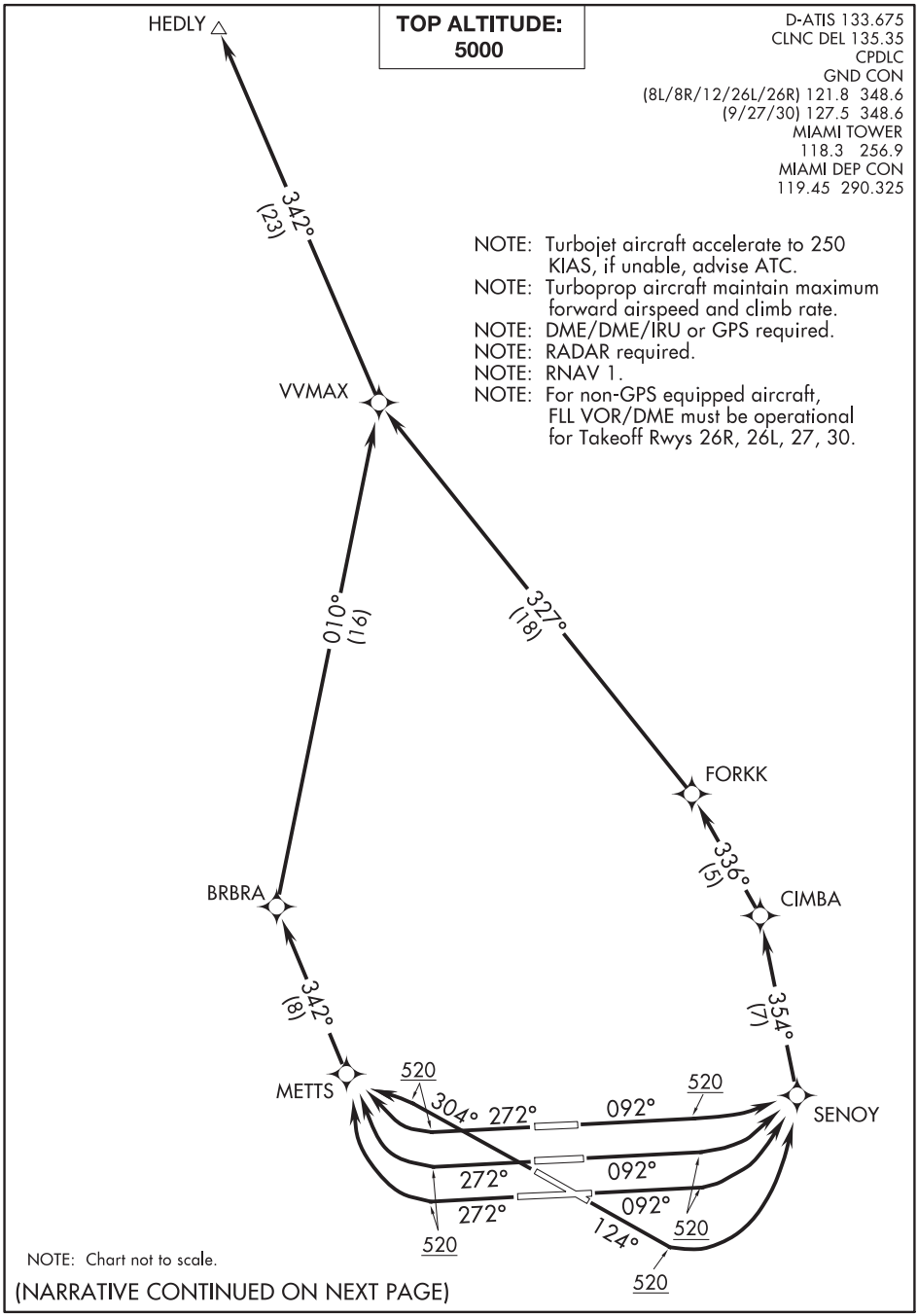

(NARRATIVE CONTINUED ON NEXT PAGE)

SE-3, 10 SEP 2020 to 05 NOV 2020

HEDLY TWO DEPARTURE (RNAV)

(HEDLY2.HEDLY) 30APR15

MIAMI, FLORIDA
MIAMI INTL (MIA)

DEPARTURE ROUTE DESCRIPTION

TAKEOFF RUNWAYS 8L/R, 9: Climb heading 092° to 520, then left turn direct SENOY, then via depicted route to HEDLY, thence. . . .
TAKEOFF RUNWAY 12: Climb heading 124° to 520, then left turn direct SENOY, then via depicted route to HEDLY, thence. . . .
TAKEOFF RUNWAYS 26L/R, 27: Climb heading 272° to 520, then right turn direct METTS, then via depicted route to HEDLY, thence. . . .
TAKEOFF RUNWAY 30: Climb heading 304° to 520, then left turn direct METTS, then via depicted route to HEDLY, thence. . . .
. . . . maintain 5000 or ATC assigned altitude. Expect further clearance to filed altitude within 10 minutes after departure.

TAKEOFF MINIMUMS:
Rwy 8L: 300-1¼ or Standard with minimum obstacle climb of 382 feet per NM to 300, minimum ATC climb of 500 feet per NM to 520.
Rwys 8R, 9: Standard with minimum ATC climb of 500 feet per NM to 520.
Rwy 12: Standard with minimum obstacle climb of 229 feet per NM to 1200, minimum ATC climb of 500 feet per NM to 520.
Rwys 26R, 26L, 27, 30: Standard with minimum ATC climb of 300 feet per NM to 520.

(HITAG2.HITAG) 18088 AL-257 (FAA)

HITAG TWO DEPARTURE (RNAV)

MIAMI INTL (MIA)
MIAMI, FLORIDA

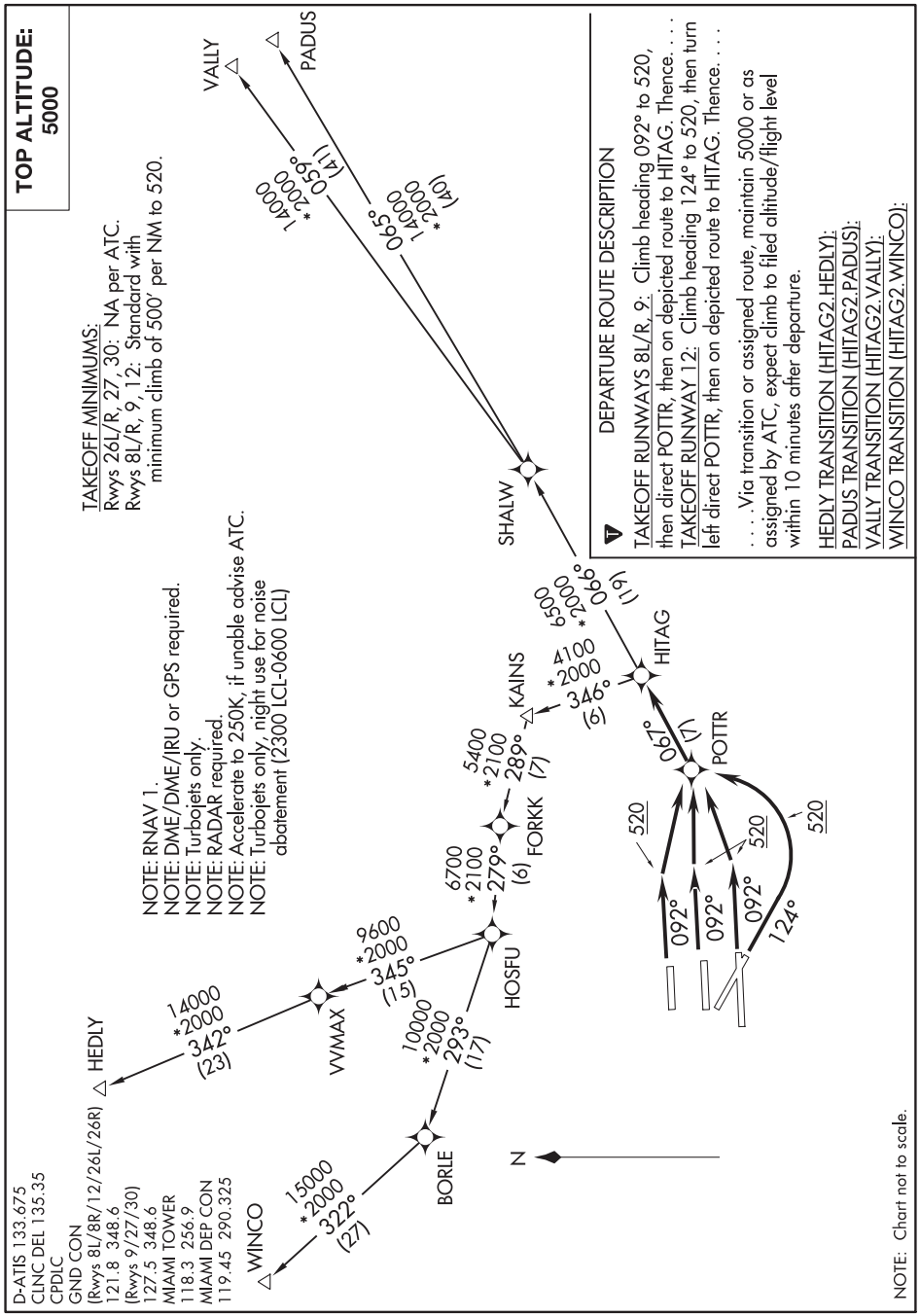

SE-3, 10 SEP 2020 to 05 NOV 2020

SE-3, 10 SEP 2020 to 05 NOV 2020

HITAG TWO DEPARTURE (RNAV)

(HITAG2.HITAG) 30APR15

MIAMI, FLORIDA
MIAMI INTL (MIA)

JONZI TWO DEPARTURE (RNAV)

TOP ALTITUDE: 5000

D-ATIS 133.675
CLNC DEL 135.35
CPDLC
GND CON
(Rwys 8L/8R/12/26L/26R) 121.8 348.6
(9/27/30) 127.5 348.6
MIAMI TOWER
118.3 256.9
MIAMI DEP CON
119.45 290.325

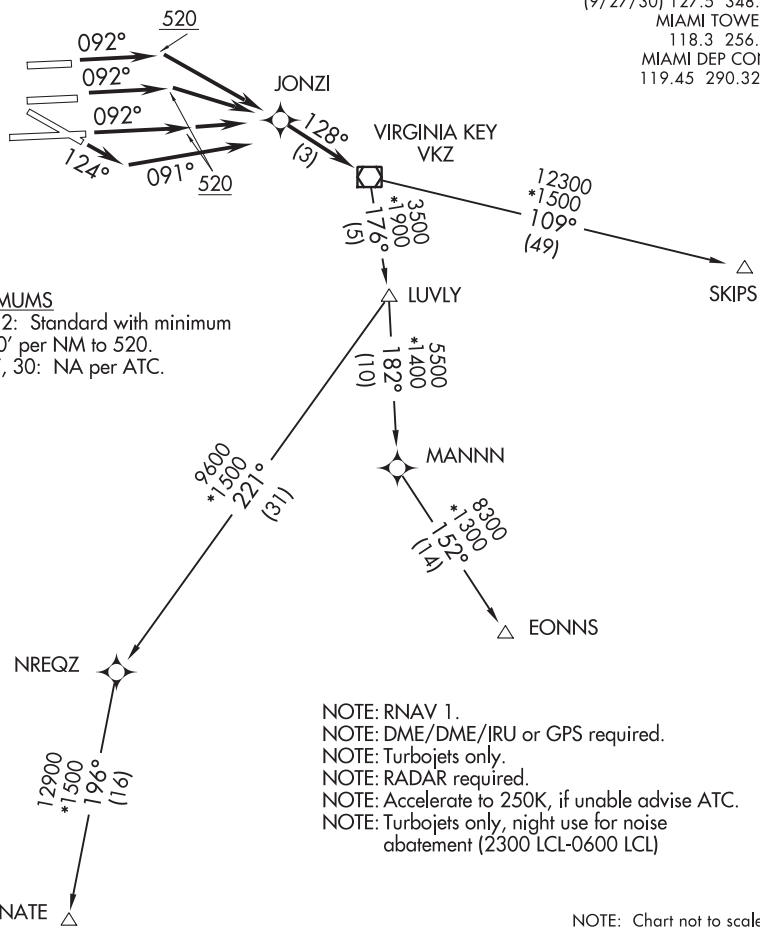

TAKEOFF MINIMUMS
Rwys 8L/R, 9, 12: Standard with minimum climb of 500′ per NM to 520.
Rwys 26L/R, 27, 30: NA per ATC.

NOTE: RNAV 1.
NOTE: DME/DME/IRU or GPS required.
NOTE: Turbojets only.
NOTE: RADAR required.
NOTE: Accelerate to 250K, if unable advise ATC.
NOTE: Turbojets only, night use for noise abatement (2300 LCL-0600 LCL)

NOTE: Chart not to scale.

DEPARTURE ROUTE DESCRIPTION

TAKEOFF RUNWAYS 8L/R, 9: Climb heading 092° to 520, then direct JONZI, then on depicted route to VKZ VOR/DME. Thence. . . .
TAKEOFF RUNWAY 12: Climb heading 124° to intercept course 091° to JONZI, then on depicted route to VKZ VOR/DME. Thence. . . .

. . . .via transition or assigned route, maintain 5000 or ATC assigned altitude. Expect further clearance to filed altitude within 10 minutes after departure.

EONNS TRANSITION (JONZI2.EONNS):
MNATE TRANSITION (JONZI2.MNATE):
SKIPS TRANSITION (JONZI2.SKIPS):

SE-3, 10 SEP 2020 to 05 NOV 2020

(MIA6.MIA) 20254

MIAMI SIX DEPARTURE

MIAMI INTL (MIA)
MIAMI, FLORIDA

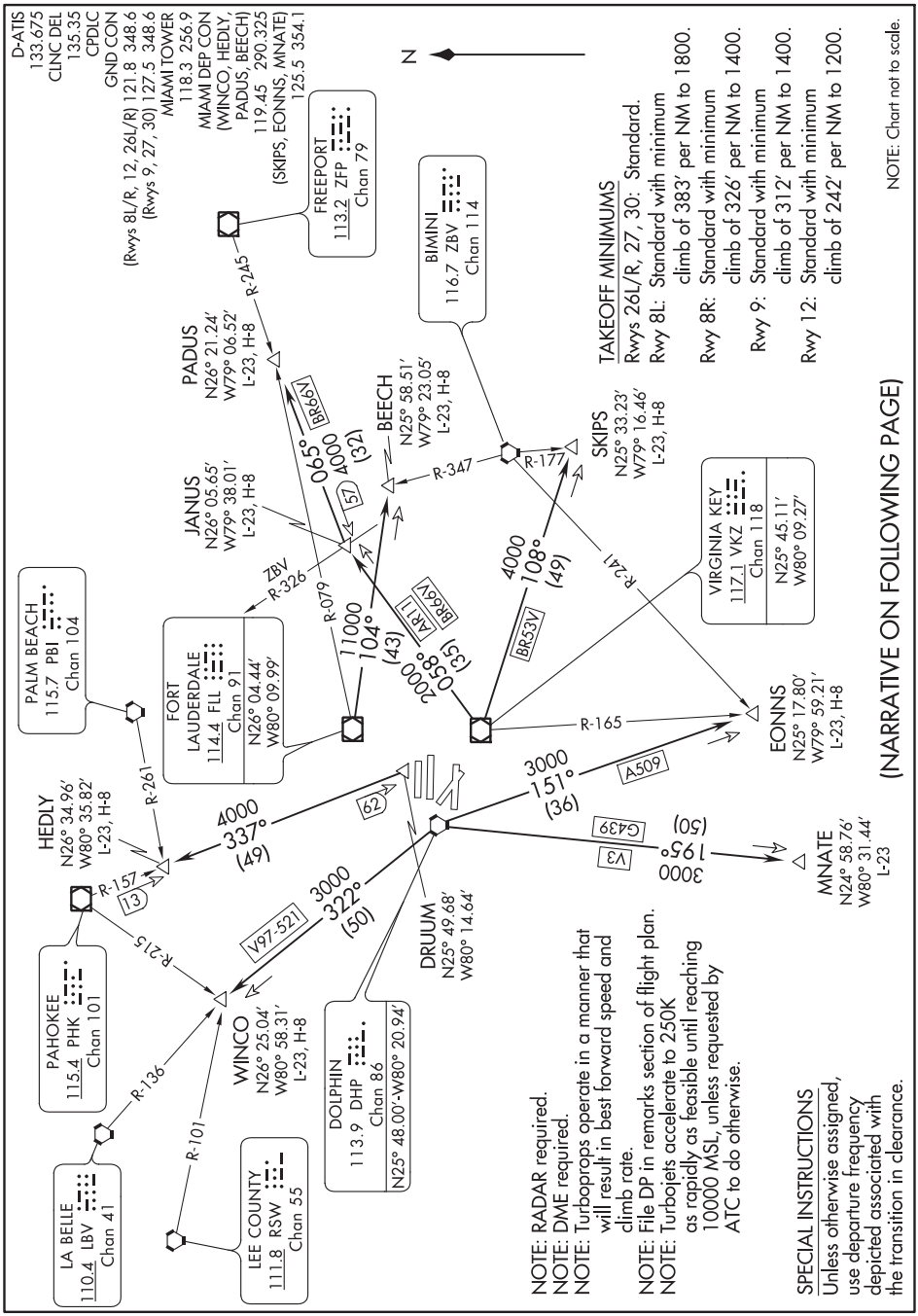

SE-3, 10 SEP 2020 to 05 NOV 2020

MIAMI SIX DEPARTURE

(MIA6.MIA) 19JUL18

MIAMI, FLORIDA
MIAMI INTL (MIA)

DEPARTURE ROUTE DESCRIPTION

TAKEOFF ALL RWYS: Climb on assigned heading for RADAR vectors to assigned transition. Climb and maintain 5000 or assigned lower altitude. Expect filed altitude ten (10) minutes after departure.

BEECH TRANSITION (MIA6.BEECH): From over FLL VOR/DME on FLL R-104 to BEECH INT.
EONNS TRANSITION (MIA6.EONNS): From over DHP VORTAC on DHP R-151 to EONNS INT.
HEDLY TRANSITION (MIA6.HEDLY): From over DRUUM DME FIX on PHK R-157 to HEDLY INT.
MNATE TRANSITION (MIA6.MNATE): From over DHP VORTAC on DHP R-195 to MNATE DME FIX.
PADUS TRANSITION (MIA6.PADUS): From over VKZ VOR/DME on VKZ R-058 to JANUS INT and ZFP R-245 to PADUS INT.
SKIPS TRANSITION (MIA6.SKIPS): From over VKZ VOR/DME on VKZ R-108 to SKIPS INT.
WINCO TRANSITION (MIA6.WINCO): From over DHP VORTAC on DHP R-322 to WINCO INT.

(MNATE2.MNATE) 18088 AL-257 (FAA)

MNATE TWO DEPARTURE(RNAV)

MIAMI INTL (MIA)
MIAMI, FLORIDA

TOP ALTITUDE: 5000

D-ATIS 133.675
CLNC DEL 135.35
CPDLC
GND CON
(8L/8R/12/26L/26R) 121.8 348.6
(9/27/30) 127.5 348.6
MIAMI TOWER
118.3 256.9
MIAMI DEP CON
125.5 354.1

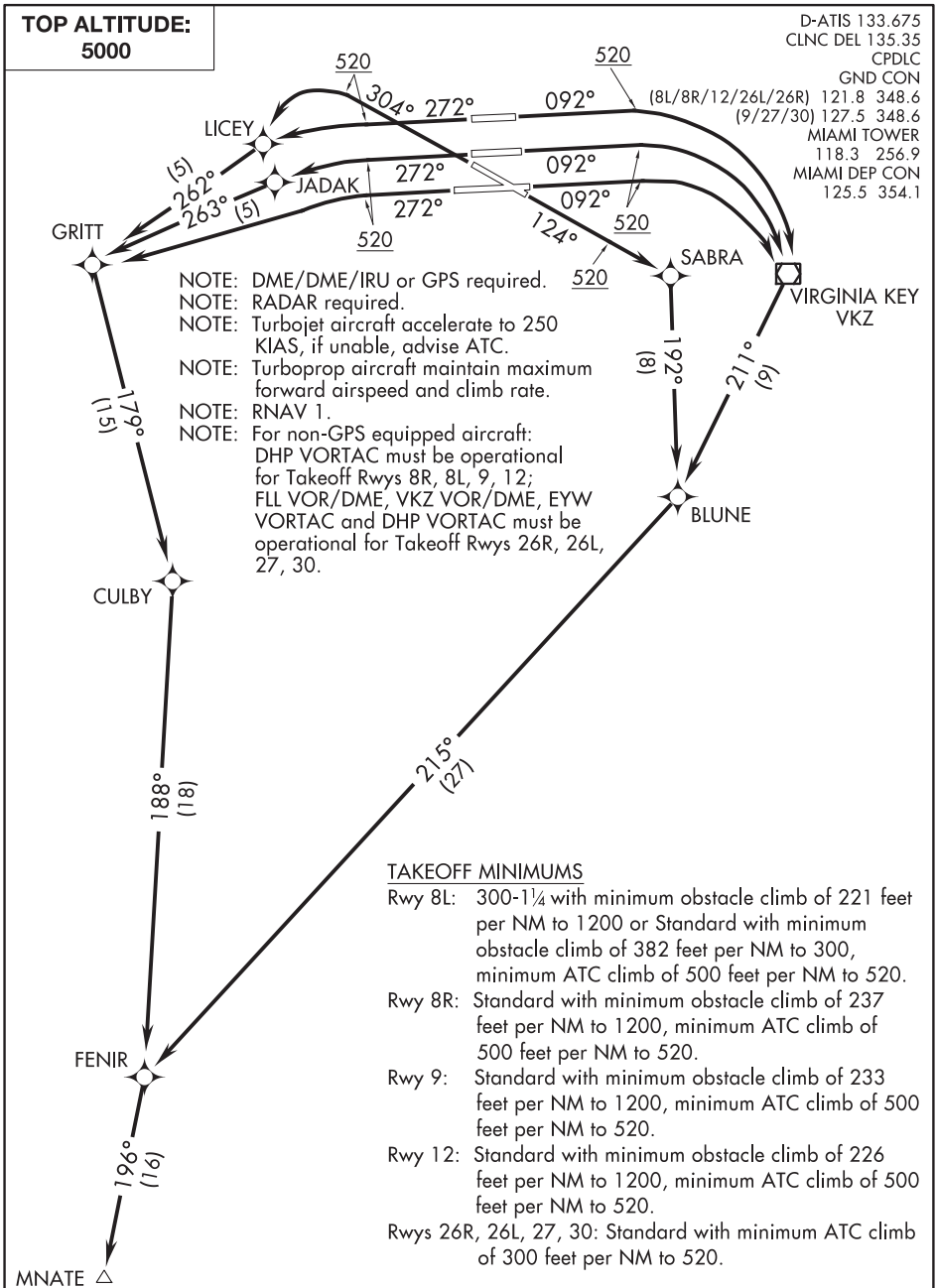

NOTE: DME/DME/IRU or GPS required.
NOTE: RADAR required.
NOTE: Turbojet aircraft accelerate to 250 KIAS, if unable, advise ATC.
NOTE: Turboprop aircraft maintain maximum forward airspeed and climb rate.
NOTE: RNAV 1.
NOTE: For non-GPS equipped aircraft: DHP VORTAC must be operational for Takeoff Rwys 8R, 8L, 9, 12; FLL VOR/DME, VKZ VOR/DME, EYW VORTAC and DHP VORTAC must be operational for Takeoff Rwys 26R, 26L, 27, 30.

TAKEOFF MINIMUMS

Rwy 8L: 300-1¼ with minimum obstacle climb of 221 feet per NM to 1200 or Standard with minimum obstacle climb of 382 feet per NM to 300, minimum ATC climb of 500 feet per NM to 520.

Rwy 8R: Standard with minimum obstacle climb of 237 feet per NM to 1200, minimum ATC climb of 500 feet per NM to 520.

Rwy 9: Standard with minimum obstacle climb of 233 feet per NM to 1200, minimum ATC climb of 500 feet per NM to 520.

Rwy 12: Standard with minimum obstacle climb of 226 feet per NM to 1200, minimum ATC climb of 500 feet per NM to 520.

Rwys 26R, 26L, 27, 30: Standard with minimum ATC climb of 300 feet per NM to 520.

(NARRATIVE CONTINUED ON NEXT PAGE)

NOTE: Chart not to scale.

SE-3, 10 SEP 2020 to 05 NOV 2020

MNATE TWO DEPARTURE(RNAV)
MIAMI, FLORIDA
MIAMI INTL (MIA)

DEPARTURE ROUTE DESCRIPTION

TAKEOFF RUNWAY 8L/R, 9: Climb heading 092° to 520′, then right turn direct VKZ VOR/DME, then via depicted route to MNATE, thence. . . .
TAKEOFF RUNWAY 12: Climb heading 124° to 520′, then direct SABRA, then via depicted route to MNATE, thence. . . .
TAKEOFF RUNWAY 26R: Climb heading 272° to 520′, then direct LICEY, then via depicted route to MNATE, thence. . . .
TAKEOFF RUNWAY 26L: Climb heading 272° to 520′, then left turn direct JADAK, then via depicted route to MNATE, thence. . . .
TAKEOFF RUNWAY 27: Climb heading 272° to 520′, then left turn direct GRITT, then via depicted route to MNATE, thence. . . .
TAKEOFF RUNWAY 30: Climb heading 304° to 520′, then left turn direct LICEY, then via depicted route to MNATE, thence. . . .
. . . . maintain 5000 or ATC assigned altitude. Expect further clearance to filed altitude within 10 minutes after departure.

D-ATIS 133.675
CLNC DEL 135.35
CPDLC
GND CON
121.8 348.6 (8L/8R/12/26L/26R)
127.5 348.6 (9/27/30)
MIAMI TOWER
118.3 256.9
MIAMI DEP CON
119.45 290.325

TAKEOFF MINIMUMS

Rwy 8L: 300-1¼ or Standard with minimum obstacle climb of 382′ per NM to 300′, minimum ATC climb of 500′ per NM to 520′.

Rwy 8R: Standard with minimum ATC climb of 500′ per NM to 520′.

Rwy 9: Standard with minimum obstacle climb of 233′ per NM to 1200′, minimum ATC climb of 500′ per NM to 520.

Rwy 12: Standard with minimum obstacle climb of 229′ per NM to 1200′, minimum ATC climb of 500′ per NM to 520′.

Rwy 26L/R, 27, 30: Standard with minimum ATC climb of 300′ per NM to 520′.

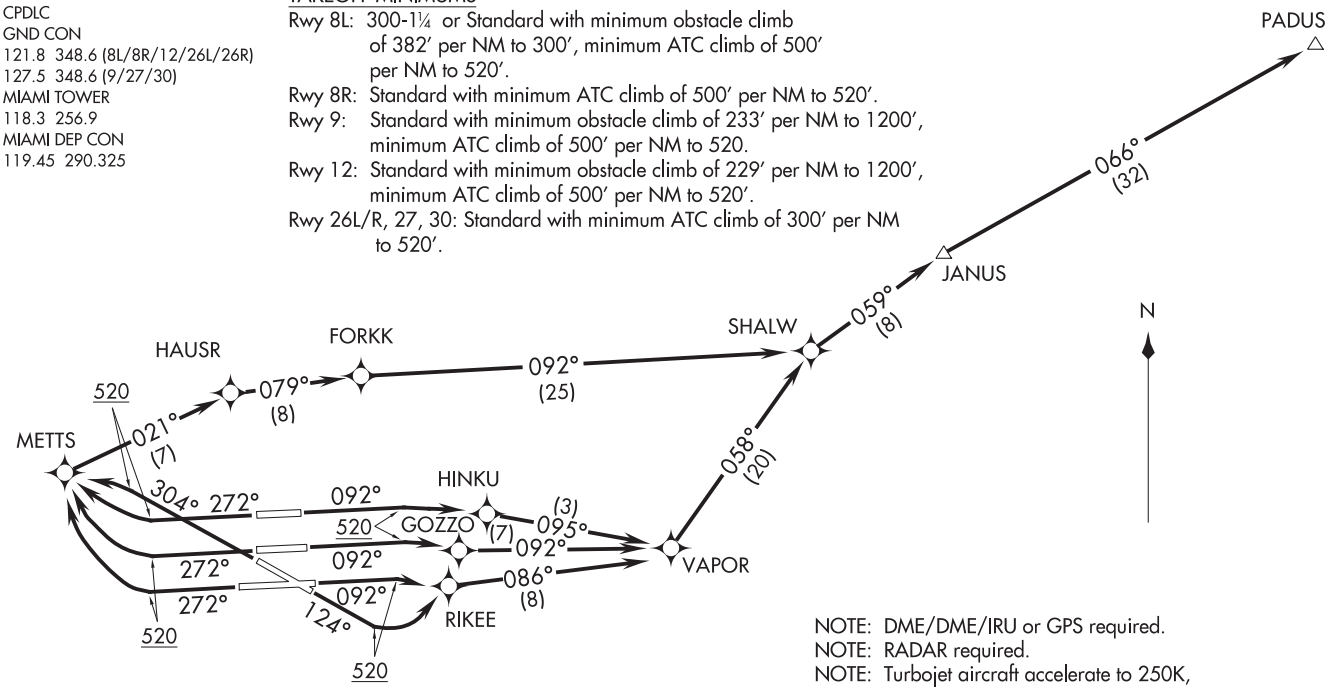

NOTE: DME/DME/IRU or GPS required.
NOTE: RADAR required.
NOTE: Turbojet aircraft accelerate to 250K, if unable, advise ATC.
NOTE: Turboprop aircraft maintain maximum forward airspeed and climb rate.
NOTE: RNAV 1.

NOTE: Chart not to scale.

(NARRATIVE ON FOLLOWING PAGE)

TOP ALTITUDE: 5000

DEPARTURE ROUTE DESCRIPTION

TAKEOFF RUNWAY 8L: Climb heading 092° to 520′, then right turn direct HINKU, then via depicted route to PADUS, thence. . . .
TAKEOFF RUNWAY 8R: Climb heading 092° to 520′, then right turn direct GOZZO, then via depicted route to PADUS, thence. . . .
TAKEOFF RUNWAY 9: Climb heading 092° to 520′, then right turn direct RIKEE, then via depicted route to PADUS, thence. . . .
TAKEOFF RUNWAY 12: Climb heading 124° to 520′, then left turn direct RIKEE, then via depicted route to PADUS, thence. . . .
TAKEOFF RUNWAY 26L/R, 27: Climb heading 272° to 520′, then right turn direct METTS, then via depicted route to PADUS, thence. . . .
TAKEOFF RUNWAY 30: Climb heading 304° to 520′, then left turn direct METTS, then via depicted route to PADUS, thence. . . .

. . . . maintain 5000′ or ATC assigned altitude. Expect further clearance to filed altitude within 10 minutes after departure.

SE-3, 10 SEP 2020 to 05 NOV 2020

(POTTR6.POTTR) 20254

AL-257 (FAA)

MIAMI INTL (MIA)
MIAMI, FLORIDA

POTTR SIX DEPARTURE

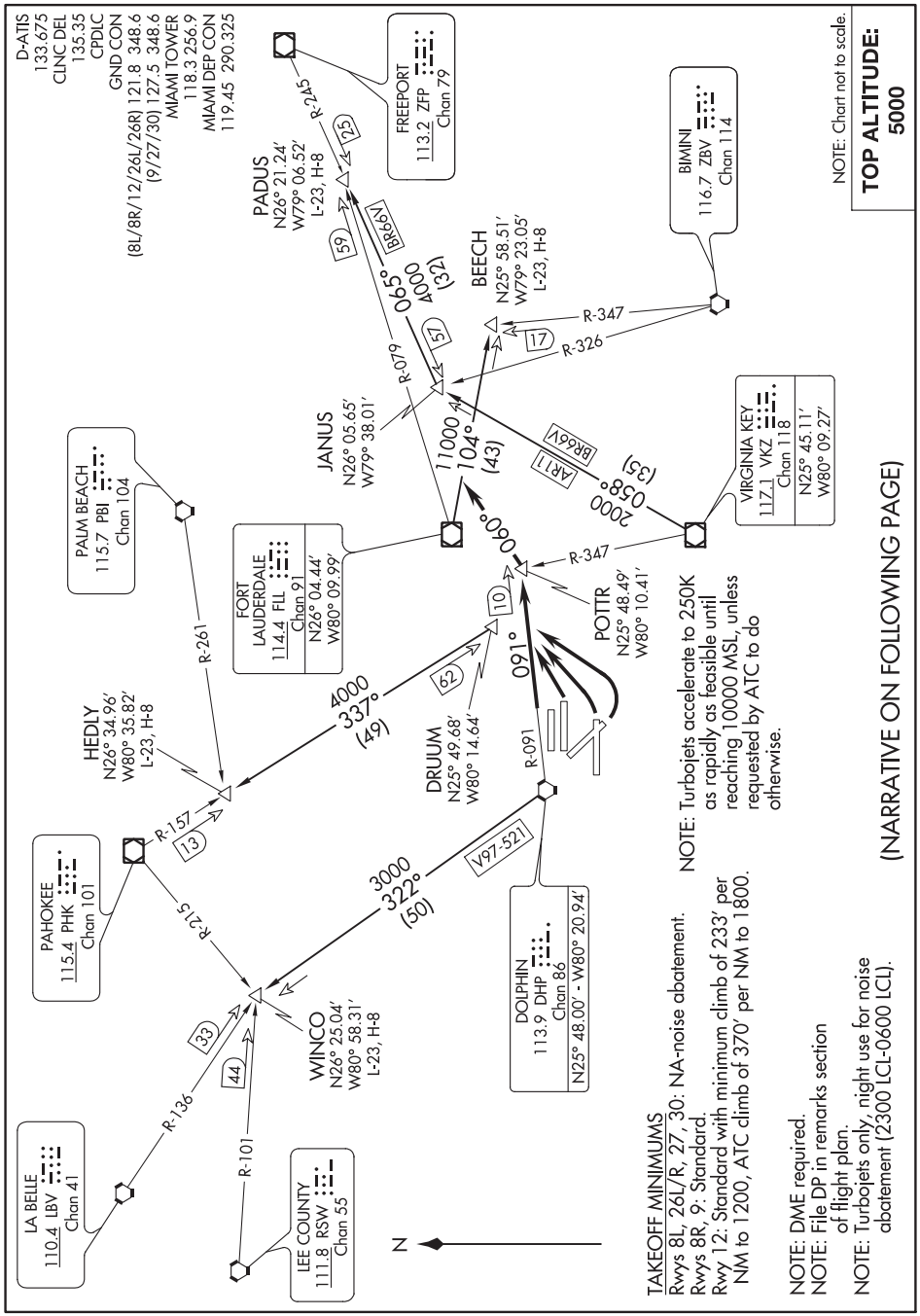

SE-3, 10 SEP 2020 to 05 NOV 2020

POTTR SIX DEPARTURE

(POTTR6.POTTR) 30APR15

MIAMI, FLORIDA
MIAMI INTL (MIA)

DEPARTURE ROUTE DESCRIPTION

TAKEOFF RWY 8R: Climb to intercept DHP VORTAC R-091 to POTTR INT. Thence . . . .
TAKEOFF RWYS 9, 12: Climbing left turn to intercept DHP VORTAC R-091 to POTTR INT. Thence . . . .

. . . . turn left heading 060°. Expect radar vectors to appropriate transition. All aircraft maintain 5000 or assigned lower altitude. Expect clearance to filed altitude ten (10) minutes after departure.

BEECH TRANSITION (POTTR6.BEECH): From over FLL VOR/DME on FLL R-104 to BEECH INT. Thence as filed.
HEDLY TRANSITION (POTTR6.HEDLY): From over DRUUM DME FIX on PHK VOR/DME R-157 to HEDLY INT. Thence as filed.
PADUS TRANSITION (POTTR6.PADUS): From over VKZ VOR/DME on VKZ R-058 to JANUS INT and ZFP VOR/DME R-245 to PADUS INT. Thence as filed.
WINCO TRANSITION (POTTR6.WINCO): From over DHP VORTAC on DHP R-322 to WINCO INT. Thence as filed.

(SKIPS2.SKIPS) 18088

SKIPS TWO DEPARTURE (RNAV)

MIAMI INTL (MIA)
MIAMI, FLORIDA

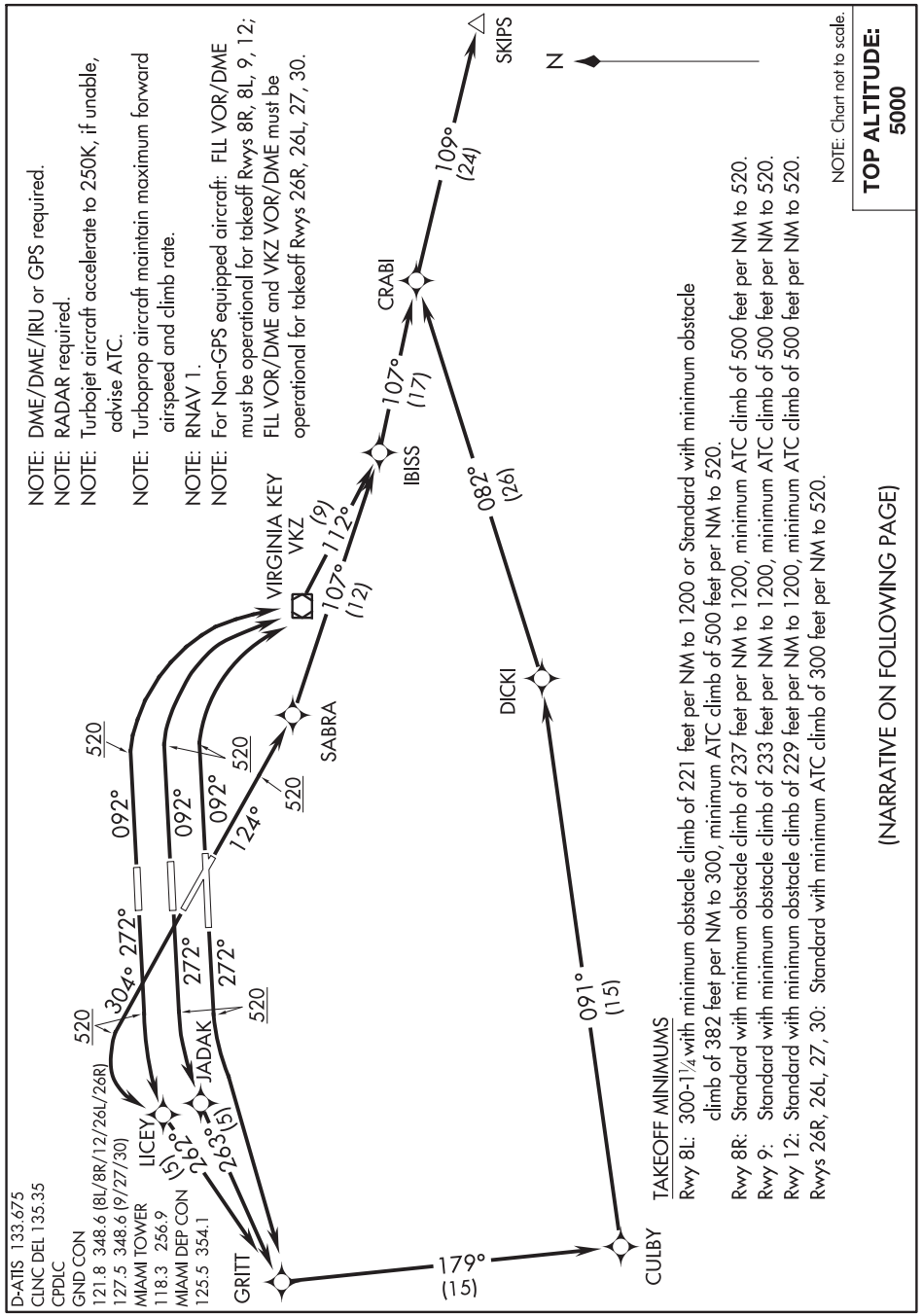

SE-3, 10 SEP 2020 to 05 NOV 2020

SKIPS TWO DEPARTURE (RNAV)

(SKIPS2.SKIPS) 30APR15

MIAMI, FLORIDA
MIAMI INTL (MIA)

DEPARTURE ROUTE DESCRIPTION

TAKEOFF RUNWAY 8L/R, 9: Climb heading 092° to 520, then right turn direct VKZ VOR/DME, then via depicted route to SKIPS, thence . . . .

TAKEOFF RUNWAY 12: Climb heading 124° to 520, then direct SABRA, then via depicted route to SKIPS, thence . . . .

TAKEOFF RUNWAY 26R: Climb heading 272° to 520, then left turn direct LICEY, then via depicted route to SKIPS, thence . . . .

TAKEOFF RUNWAY 26L: Climb heading 272° to 520, then left turn direct JADAK, then via depicted route to SKIPS, thence . . . .

TAKEOFF RUNWAY 27: Climb heading 272° to 520, then left turn direct GRITT, then left turn via track 179° to CULBY, then via depicted route to SKIPS, thence . . . .

TAKEOFF RUNWAY 30: Climb heading 304° to 520, then left turn direct LICEY, then via depicted route to SKIPS, thence . . . .

. . . . maintain 5000 or ATC assigned altitude. Expect further clearance to filed altitude within 10 minutes after departure.

(SOUBY5.SOUBY) 20254 AL-257 (FAA)

SOUBY FIVE DEPARTURE

MIAMI INTL (MIA)
MIAMI, FLORIDA

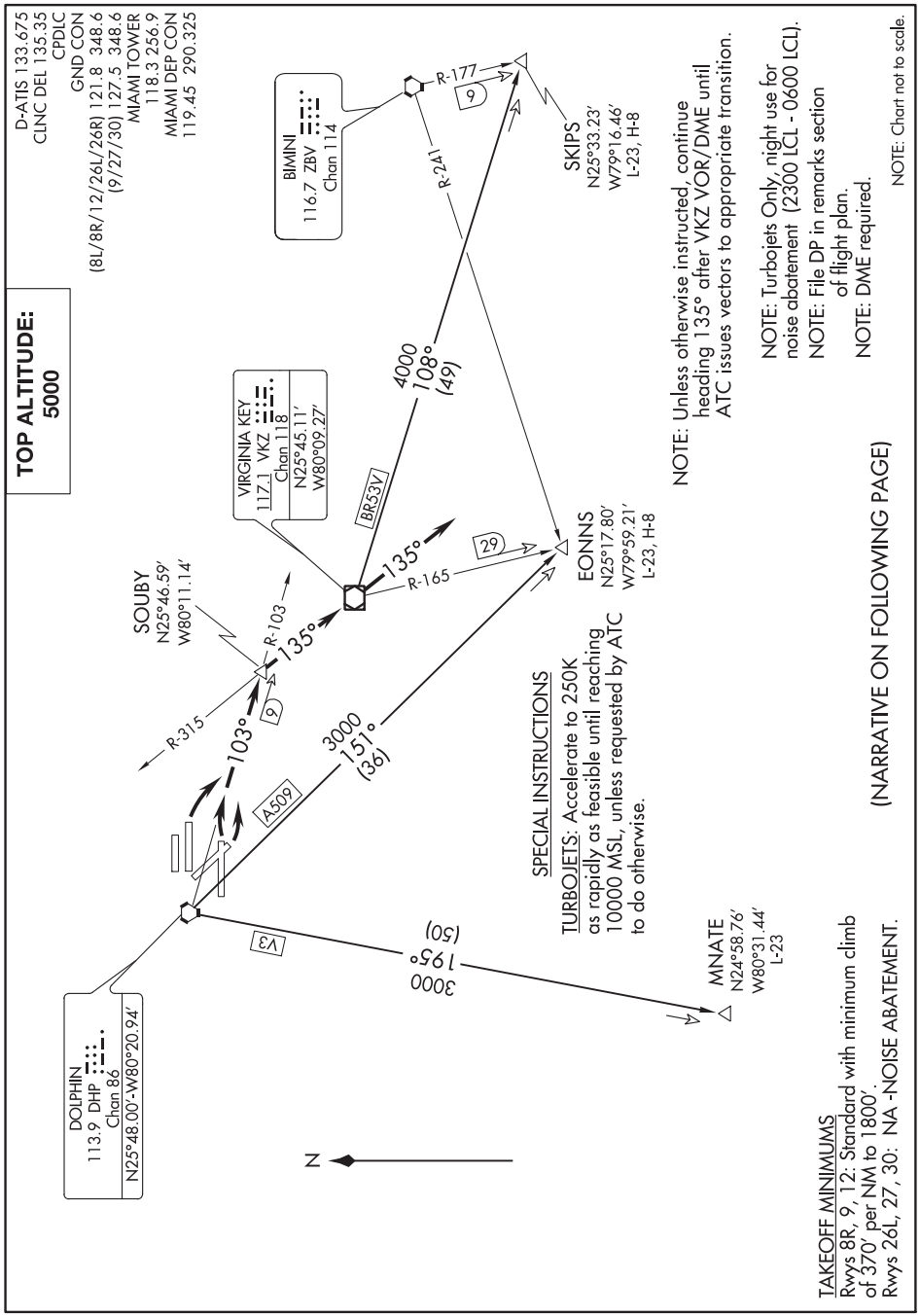

SE-3, 10 SEP 2020 to 05 NOV 2020

SOUBY FIVE DEPARTURE

(SOUBY5.SOUBY) 30APR15

MIAMI, FLORIDA
MIAMI INTL (MIA)

DEPARTURE ROUTE DESCRIPTION

TAKEOFF RUNWAYS 8R, 9: Turn right. Thence. . . .
TAKEOFF RUNWAY 12: Turn left. Thence. . . .

. . . .intercept DHP R-103 to SOUBY INT/DHP 9 DME, then turn right to VKZ R-315 to VKZ VOR/DME. Thence to heading 135°. Expect radar vectors to appropriate transition. All aircraft maintain 5000′ or assigned lower altitude. Expect further clearance to filed altitude ten minutes after departure. Unless otherwise assigned, departure frequency for SKIPS, EONNS, and MNATE transitions use 125.5.

EONNS TRANSITION (SOUBY5.EONNS): Intercept the DHP VORTAC R-151 to EONNS INT. Thence as filed.
MNATE TRANSITION (SOUBY5.MNATE): Intercept the DHP VORTAC R-195 to MNATE DME FIX. Thence as filed.
SKIPS TRANSITION (SOUBY5.SKIPS): Intercept the VKZ VOR/DME R-108 to SKIPS INT. Thence as filed.

SE-3, 10 SEP 2020 to 05 NOV 2020

VALLY TWO DEPARTURE (RNAV)

MIAMI INTL (MIA)
MIAMI, FLORIDA

D-ATIS 133.675
CLNC DEL 135.35
CPDLC
GND CON
121.8 348.6 (8L/8R/12/26L/26R)
127.5 348.6 (9/27/30)
MIAMI TOWER
118.3 256.9
MIAMI DEP CON
119.45 290.325

TAKEOFF MINIMUMS

Rwy 8L: 300-1¼ or Standard with minimum obstacle climb of 382′ per NM to 300′, minimum ATC climb of 500′ per NM to 520′.
Rwy 8R: Standard with minimum ATC climb of 500′ per NM to 520′.
Rwy 9: Standard with minimum obstacle climb of 233′ per NM to 1200′, minimum ATC climb of 500′ per NM to 520′.
Rwy 12: Standard with minimum obstacle climb of 229′ per NM to 1200′, minimum ATC climb of 500′ per NM to 520′.
Rwy 26L/R, 27, 30: Standard with minimum ATC climb of 300′ per NM to 520′.

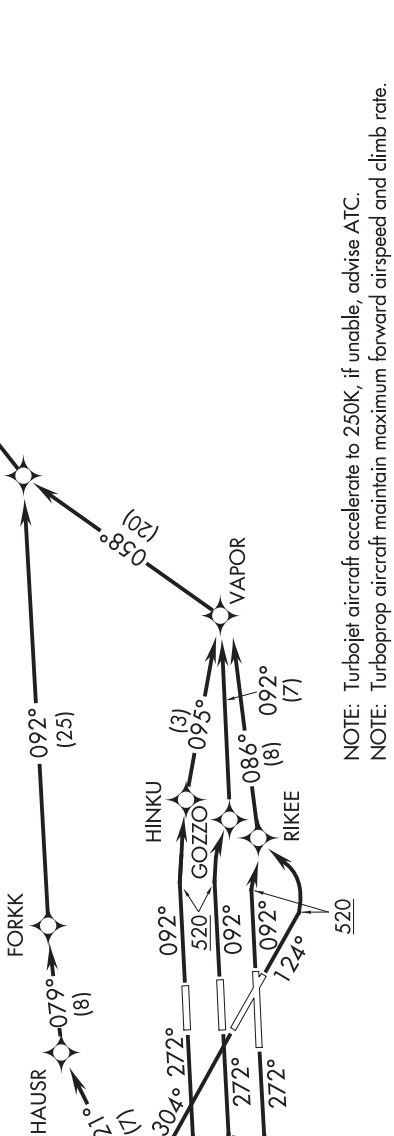

NOTE: Turbojet aircraft accelerate to 250K, if unable, advise ATC.
NOTE: Turboprop aircraft maintain maximum forward airspeed and climb rate.
NOTE: DME/DME/IRU or GPS required.
NOTE: RADAR required
NOTE: RNAV 1.

TOP ALTITUDE: 5000

(NARRATIVE ON FOLLOWING PAGE)

NOTE: Chart not to scale.

DEPARTURE ROUTE DESCRIPTION

T

TAKEOFF RUNWAY 8L: Climb heading 092° to 520, then right turn direct HINKU, then via depicted route to VALLY, thence . . . .
TAKEOFF RUNWAY 8R: Climb heading 092° to 520, then right turn direct GOZZO, then via depicted route to VALLY, thence . . . .
TAKEOFF RUNWAY 9: Climb heading 092° to 520, then right turn direct RIKEE, then via depicted route to VALLY, thence . . . .
TAKEOFF RUNWAY 12: Climb heading 124° to 520, then left turn direct RIKEE, then via depicted route to VALLY, thence . . . .
TAKEOFF RUNWAY 26L/R, 27: Climb heading 272° to 520, then right turn direct METTS, then via depicted route to VALLY, thence . . . . .
TAKEOFF RUNWAY 30: Climb heading 304° to 520, then left turn direct METTS, then via depicted route to VALLY, thence . . . .
. . . . maintain 5000 or ATC assigned altitude. Expect further clearance to filed altitude within 10 minutes after departure.

(WINCO2.WINCO) 20030 AL-257 (FAA)

WINCO TWO DEPARTURE (RNAV)

MIAMI INTL (MIA)
MIAMI, FLORIDA

TOP ALTITUDE: 5000

D-ATIS 133.675
CLNC DEL 135.35
CPDLC
GND CON
121.8 348.6(8L/8R/12/26L/26R)
127.5 348.6(9/27/30)
MIAMI TOWER
118.3 256.9
MIAMI DEP CON
119.45 290.325

TAKEOFF MINIMUMS

Rwy 8L: 300-1¼ or Standard with minimum obstacle climb of 382′ per NM to 300, minimum ATC climb of 500′ per NM to 520.
Rwys 8R, 9: Standard with minimum ATC climb of 500′ per NM to 520.
Rwy 12: Standard with minimum obstacle climb of 229′ per NM to 1200, minimum ATC climb of 500′ per NM to 520.
Rwys 26L/R, 27, 30: Standard with minimum ATC climb of 300′ per NM to 520.

NOTE: Turbojet aircraft accelerate to 250K, if unable, advise ATC.
NOTE: Turboprop aircraft maintain maximum forward airspeed and climb rate.
NOTE: DME/DME/IRU or GPS required.
NOTE: RADAR required.
NOTE: RNAV 1.
NOTE: For non-GPS equipped aircraft, FLL VOR/DME must be operational for takeoff Rwys 26R, 26L, 27, 30.

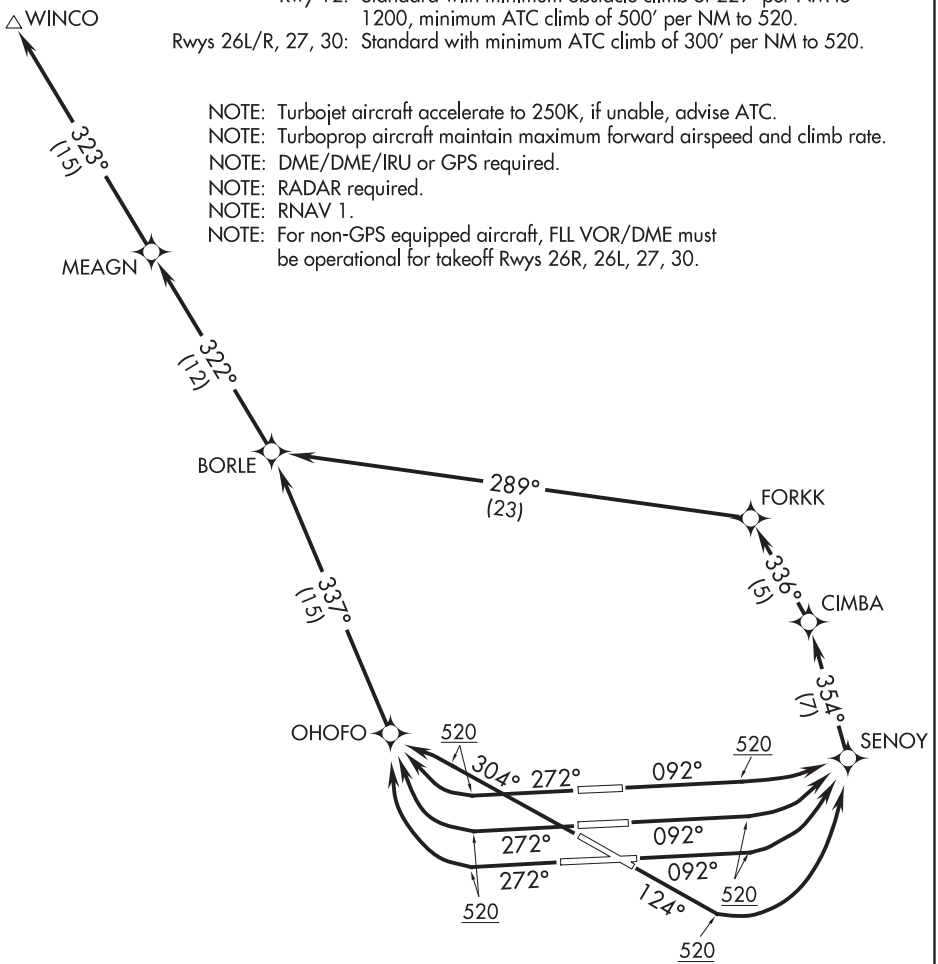

(NARRATIVE ON FOLLOWING PAGE)

NOTE: Chart not to scale.

SE-3, 10 SEP 2020 to 05 NOV 2020

T

DEPARTURE ROUTE DESCRIPTION

TAKEOFF RWYS 8L/R, 9: Climb heading 092° to 520, then left turn direct SENOY, then via depicted route to WINCO, thence. . . .
TAKEOFF RWY 12: Climb heading 124° to 520, then left turn direct SENOY, then via depicted route to WINCO, thence. . . .
TAKEOFF RWYS 26L/R, 27: Climb heading 272° to 520, then right turn direct OHOFO, then via depicted route to WINCO, thence. . . .
TAKEOFF RWY 30: Climb heading 304° to 520, then left turn direct OHOFO, then via depicted route to WINCO, thence. . . .

. . . . maintain 5000 or ATC assigned altitude. Expect further clearance to filed altitude within 10 minutes after departure.

MIAMI, FLORIDA

AL-256 (FAA)

19339

ILS or LOC RWY 9L
MIAMI-OPA LOCKA EXECUTIVE (OPF)

LOC I-OPF	APP CRS	Rwy ldg	8002
110.5	093°	TDZE	8
		Apt Elev	8

T A Inoperative table does not apply. Helicopter visibility reduction below ¾ SM NA. Caution: Lights on highway 0.7 NM north may be mistaken for runway. When local altimeter setting not received, use Miami Intl altimeter setting and increase all DA/MDA 20 feet. For inoperative MALSR, increase S-LOC 9L Cats A and B visibility to 1 mile and Cats C and D visibility to 1⅜ miles. ZOLTA Fix minimums, for inoperative MALSR, increase S-LOC 9L all Cats visibility to 1 mile. ZOLTA Fix minimums, for inoperative MALSR, when using Miami Intl altimeter setting, increase Cats A and B visibility to 1 mile and Cats C and D visibility to 1⅛ miles. For inoperative MALSR, when using Miami Intl altimeter setting, increase S-ILS 9L all Cats visibility to ⅞ mile.

MALSR

MISSED APPROACH: Climb to 2000 heading 093° and DHP VORTAC R-069 to JANUS INT/DHP 42.5 DME and hold.

ATIS	MIAMI APP CON	OPA LOCKA TOWER ★	GND CON	CLNC DEL
125.9	128.6 306.975	134.675 (CTAF) L	120.025	119.2

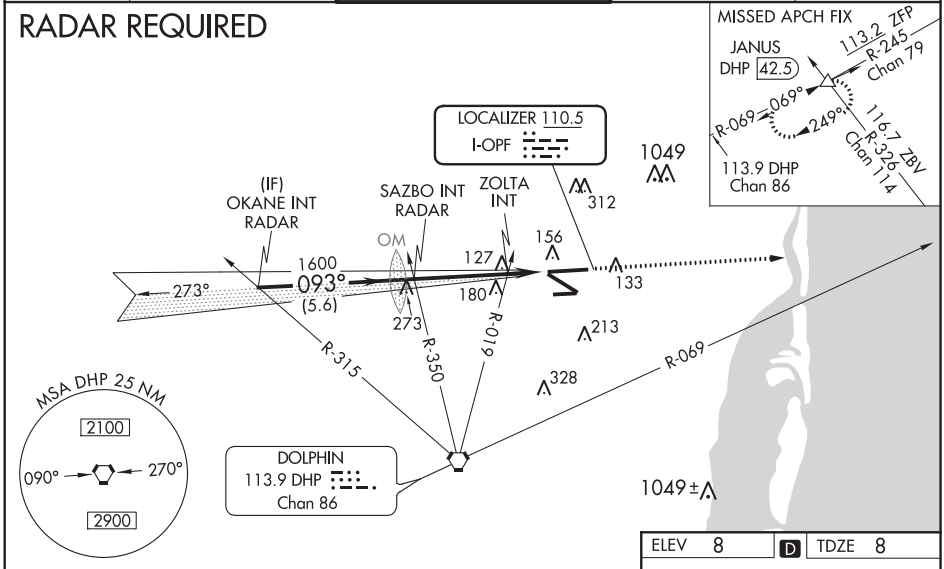

SE-3, 10 SEP 2020 to 05 NOV 2020

SE-3, 10 SEP 2020 to 05 NOV 2020

VGSI and ILS glidepath not coincident (VGSI Angle 3.00/TCH 56).

2000	DHP	JANUS
hdg 093°	R-069	△

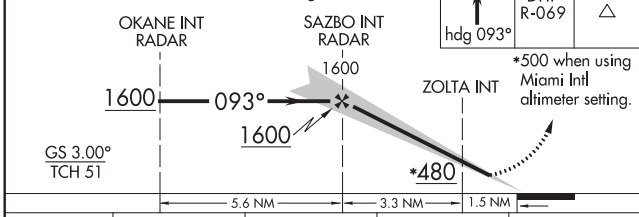

ELEV 8	D	TDZE 8

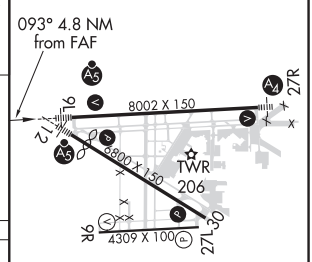

MIRL Rwy 9R-27L
HIRL Rwys 9L-27R and 12-30 L

CATEGORY	A	B	C	D
S-ILS 9L	258-¾ 250 (300-¾)			
S-LOC 9L	480-¾ 472 (500-¾)		480-1 472 (500-1)	
CIRCLING	540-1 532 (600-1)		540-1½ 532 (600-1½)	560-2 552 (600-2)
ZOLTA FIX MINIMUMS				
S-LOC 9L	380-¾ 372 (400-¾)			
CIRCLING	540-1 532 (600-1)		540-1½ 532 (600-1½)	560-2 552 (600-2)

FAF to MAP 4.8 NM					
Knots	60	90	120	150	180
Min:Sec	4:48	3:12	2:24	1:55	1:36

ILS or LOC RWY 12
MIAMI-OPA LOCKA EXECUTIVE (OPF)

LOC/DME I-OLX	APP CRS	Rwy ldg	6000
111.55	128°	TDZE	8
Chan 52 (Y)		Apt Elev	8

Inoperative table does not apply to S-ILS 12. Helicopter visibility reduction below ¾ SM NA. VDP NA with Miami Intl altimeter setting. When local altimeter setting not received, use Miami Intl altimeter setting and increase all DA/MDA 20 feet. For inoperative MALSR, increase S-LOC 12 Cats A and B visibility to 1 mile and Cats C and D visibility to 1⅜ miles.

MALSR

MISSED APPROACH: Climb to 800 then climbing left turn to 2000 on heading 090° and DHP VORTAC R-069 to JANUS INT/DHP 42.5 DME and hold.

ATIS	MIAMI APP CON	OPA LOCKA TOWER ★	GND CON	CLNC DEL
125.9	128.6 306.975	134.675 (CTAF) L	120.025	119.2

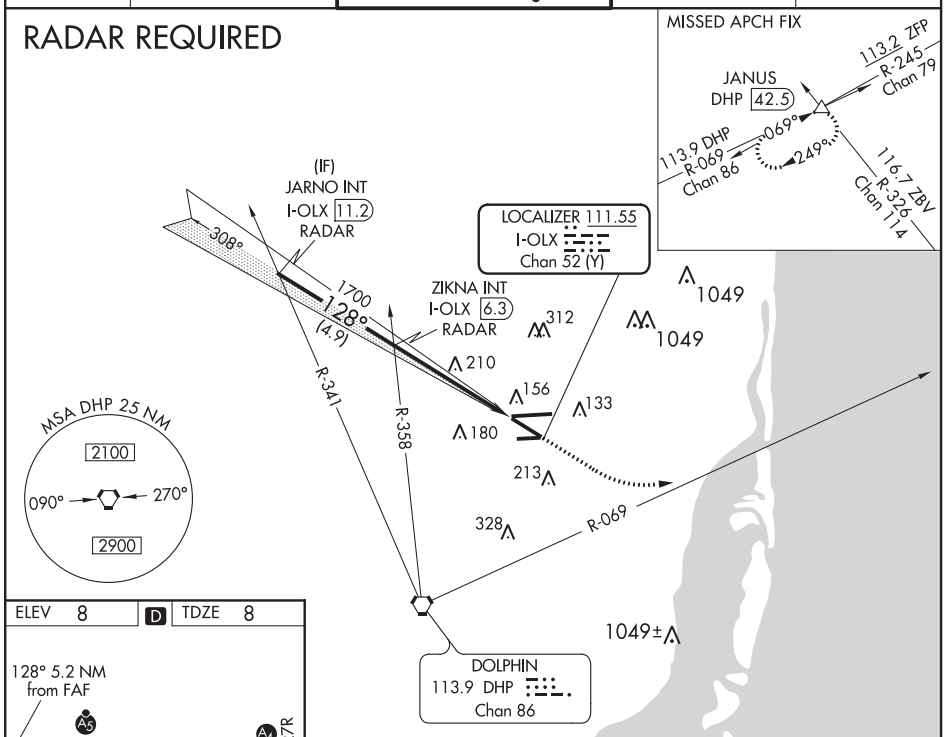

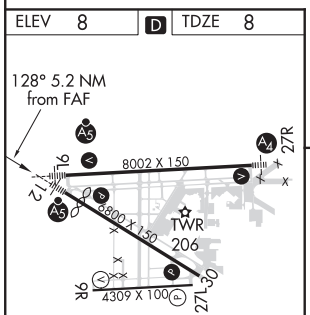

MIRL Rwy 9R-27L
HIRL Rwys 9L-27R and 12-30 L

FAF to MAP 5.2 NM					
Knots	60	90	120	150	180
Min:Sec	5:12	3:28	2:36	2:05	1:44

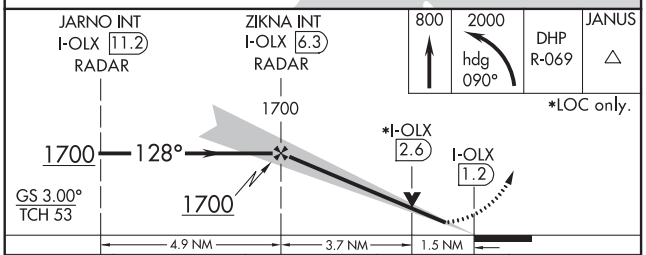

CATEGORY	A	B	C	D
S-ILS 12	208-¾ 200 (200-¾)			
S-LOC 12	520-¾ 512 (600-¾)		520-1 512 (600-1)	
CIRCLING	540-1 532 (600-1)		540-1½ 532 (600-1½)	560-2 552 (600-2)

SE-3, 10 SEP 2020 to 05 NOV 2020
SE-3, 10 SEP 2020 to 05 NOV 2020

MIAMI, FLORIDA

AL-256 (FAA)

20254

ILS or LOC RWY 27R
MIAMI-OPA LOCKA EXECUTIVE (OPF)

LOC/DME I-PLJ	APP CRS	Rwy ldg	8002
111.35	273°	TDZE	8
Chan 50 (Y)		Apt Elev	8

DME Required. When local altimeter setting not received, use Miami Intl altimeter setting and increase all DA/MDA 20 feet. For inop MALS, increase S-ILS 27R all Cats visibility to ⅞ mile and S-LOC Cats C/D visibility to 1⅛ mile. Helicopter visibility reduction below ¾ SM NA. Autopilot coupled approach NA below 700 feet.

MALS

MISSED APPROACH: Climb to 2000 heading 273° and DHP VORTAC R-335 to BRBRA/DHP 11.5 DME and hold.

ATIS	MIAMI APP CON	OPA LOCKA TOWER ★	GND CON	CLNC DEL
125.9	128.6 306.975	134.675 (CTAF)	120.025	119.2

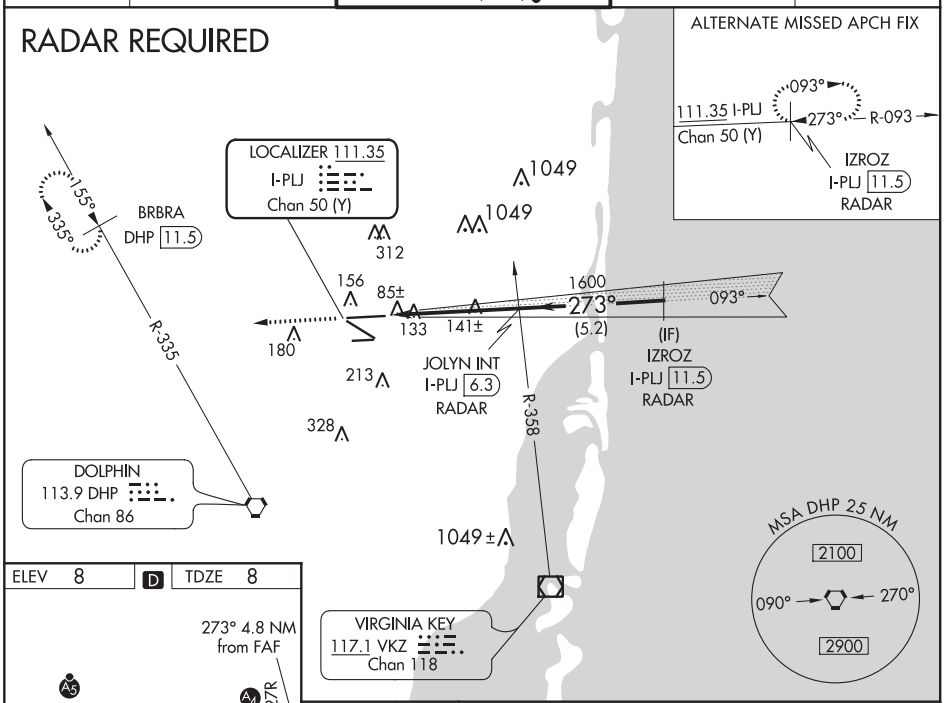

SE-3, 10 SEP 2020 to 05 NOV 2020

SE-3, 10 SEP 2020 to 05 NOV 2020

ELEV 8 | D | TDZE 8

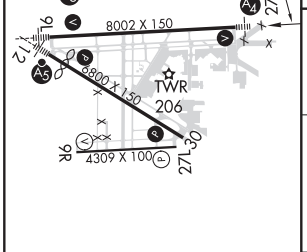

MIRL Rwy 9R-27L
HIRL Rwys 9L-27R and 12-30

FAF to MAP 4.8 NM					
Knots	60	90	120	150	180
Min:Sec	4:48	3:12	2:24	1:55	1:36

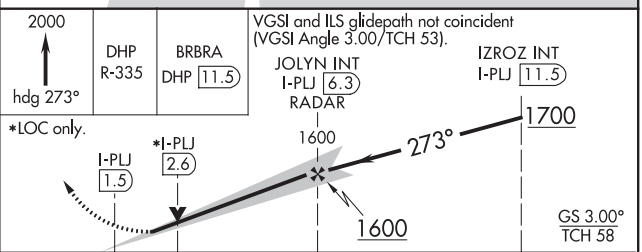

CATEGORY	A	B	C	D
S-ILS 27R	291-¾ 283 (300-¾)			
S-LOC 27R	420-¾ 412 (500-¾)		420-1 412 (500-1)	
CIRCLING	540-1 532 (600-1)		540-1½ 532 (600-1½)	560-2 552 (600-2)

RNAV (GPS) RWY 9L
MIAMI-OPA LOCKA EXECUTIVE (OPF)

WAAS CH 53422 W09A	APP CRS 093°	Rwy ldg 8002 TDZE 8 Apt Elev 8

Baro-VNAV NA when using Miami Intl altimeter setting. For uncompensated Baro-VNAV systems, LNAV/VNAV NA below -15°C (5°F) or above 43°C (109°F). DME/DME RNP-0.3 NA. Helicopter visibility reduction below ¾ SM NA. When local altimeter setting not received, use Miami Intl altimeter setting and increase all DA/MDA 20 feet. For inoperative MALSR, increase LNAV/VNAV all Cats visibility to 1 mile, LNAV Cats A and B visibility to 1 mile and Cats C and D visibility to 1⅛ miles. For inoperative MALSR, when using Miami Intl altimeter setting, increase LPV all Cats visibility to ⅞ mile, LNAV/VNAV all Cats visibility to 1⅛ miles and LNAV Cats A and B visibility to 1 mile. Inoperative table does not apply to LPV all Cats. Caution: Lights on highway 0.7 NM north may be mistaken for runway.

MALSR

MISSED APPROACH: Climb to 2000 direct JOLYN and on track 076° to JANUS and hold.

ATIS	MIAMI APP CON	OPA LOCKA TOWER ★	GND CON	CLNC DEL
125.9	128.6 306.975	134.675 (CTAF) L	120.025	119.2

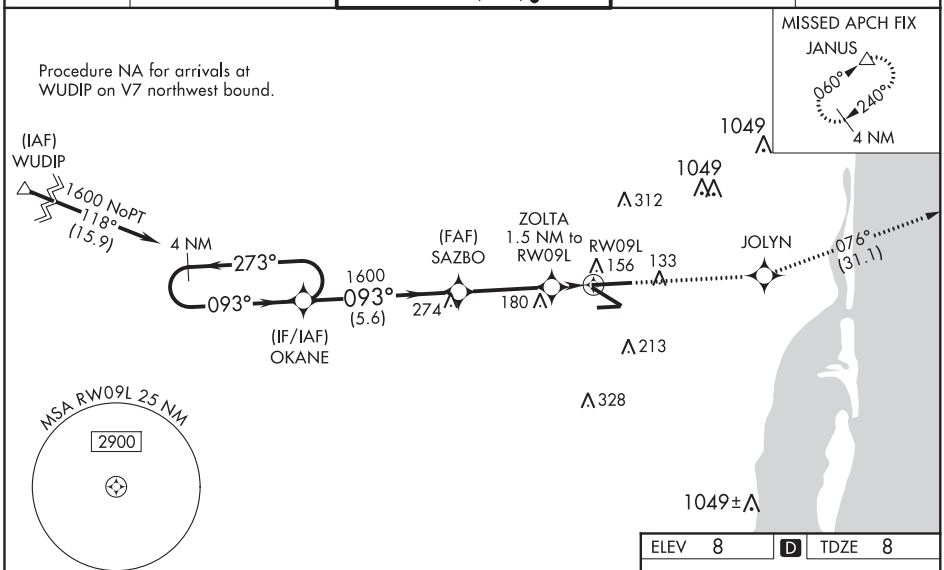

ELEV 8	D	TDZE 8

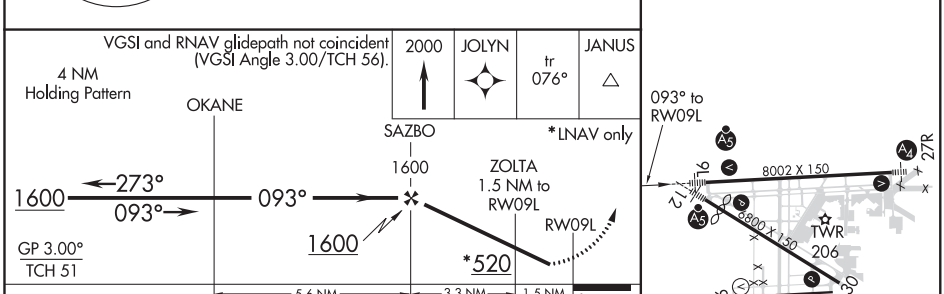

CATEGORY	A	B	C	D
LPV DA	258-¾ 250 (300-¾)			
LNAV/VNAV DA	321-¾ 313 (400-¾)			
LNAV MDA	420-¾ 412 (500-¾)			
CIRCLING	540-1 532 (600-1)		540-1½ 532 (600-1½)	560-2 552 (600-2)

MIRL Rwy 9R-27L
HIRL Rwys 9L -27R and 12-30 L

SE-3, 10 SEP 2020 to 05 NOV 2020
SE-3, 10 SEP 2020 to 05 NOV 2020

MIAMI, FLORIDA

AL-256 (FAA)

19339

RNAV (GPS) RWY 12

MIAMI-OPA LOCKA EXECUTIVE (OPF)

WAAS CH 69522 W12A	APP CRS 128°	Rwy ldg 6000 TDZE 8 Apt Elev 8

Baro-VNAV NA when using Miami Intl altimeter setting. For uncompensated Baro-VNAV systems, LNAV/VNAV NA below -15°C (5°F) or above 43°C (109°F). Helicopter visibility reduction below ¾ SM NA. DME/DME RNP-0.3 NA. VDP NA with Miami Intl altimeter setting. When local altimeter setting not received, use Miami Intl altimeter setting and increase all DA/MDA 20 feet. Inoperative table does not apply. For inoperative MALSR, increase LNAV/VNAV all Cats visibility and LNAV Cats A and B to 1 mile and LNAV Cats C and D visibility to 1⅜ miles. For inoperative MALSR, when using Miami Intl altimeter setting, increase LNAV/VNAV all Cats visibility and LNAV Cats A and B visibility to 1 mile.

MALSR

MISSED APPROACH: Climb to 2000 direct ADGAY and on track 073° to JANUS and hold.

ATIS	MIAMI APP CON	OPA LOCKA TOWER ★	GND CON	CLNC DEL
125.9	128.6 306.975	134.675 (CTAF) L	120.025	119.2

Procedure NA for arrivals at WUDIP on V7 northwest bound.

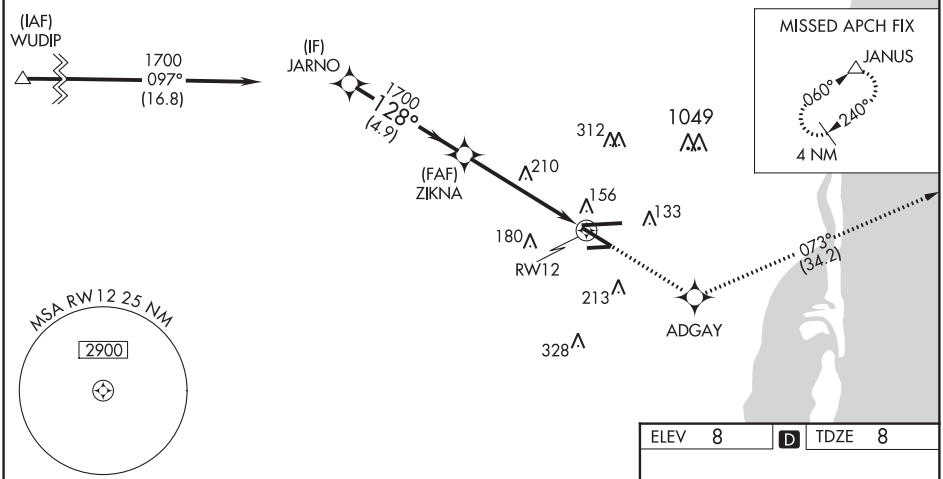

SE-3, 10 SEP 2020 to 05 NOV 2020

ELEV 8 | D | TDZE 8

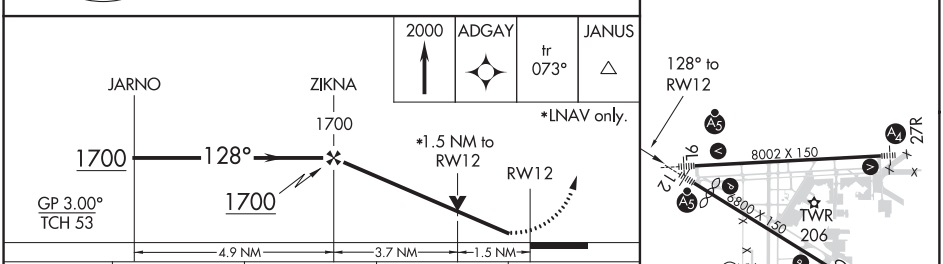

CATEGORY	A	B	C	D
LPV DA	208-¾ 200 (200-¾)			
LNAV/VNAV DA	320-¾ 312 (400-¾)			
LNAV MDA	520-¾ 512 (600-¾)		520-1 512 (600-1)	
CIRCLING	540-1 532 (600-1)		540-1½ 532 (600-1½)	560-2 552 (600-2)

MIRL Rwy 9R-27L
HIRL Rwys 9L-27R and 12-30 L

WAAS CH 62922 W27A	APP CRS 273°	Rwy ldg 8002 TDZE 8 Apt Elev 8

RNAV (GPS) RWY 27R
MIAMI-OPA LOCKA EXECUTIVE (OPF)

Baro-VNAV NA when using Miami Intl altimeter setting. For uncompensated Baro-VNAV systems, LNAV/VNAV NA below 5°C (41°F) or above 54°C (130°F). DME/DME RNP-0.3 NA. When local altimeter setting not received, use Miami Intl altimeter setting and increase all DA/MDA 20 feet. For inop MALS, increase LPV all Cats visibility to ⅞ mile, LNAV/VNAV all Cats to 1⅜, and LNAV Cats C and D visibility to 1⅛ mile. Helicopter visibility reduction below ¾ SM NA.

MALS

MISSED APPROACH: Climb to 2000 direct SAZBO and on track 317° to BRBRA and hold.

ATIS	MIAMI APP CON	OPA LOCKA TOWER ★	GND CON	CLNC DEL
125.9	128.6 306.975	134.675 (CTAF) L	120.025	119.2

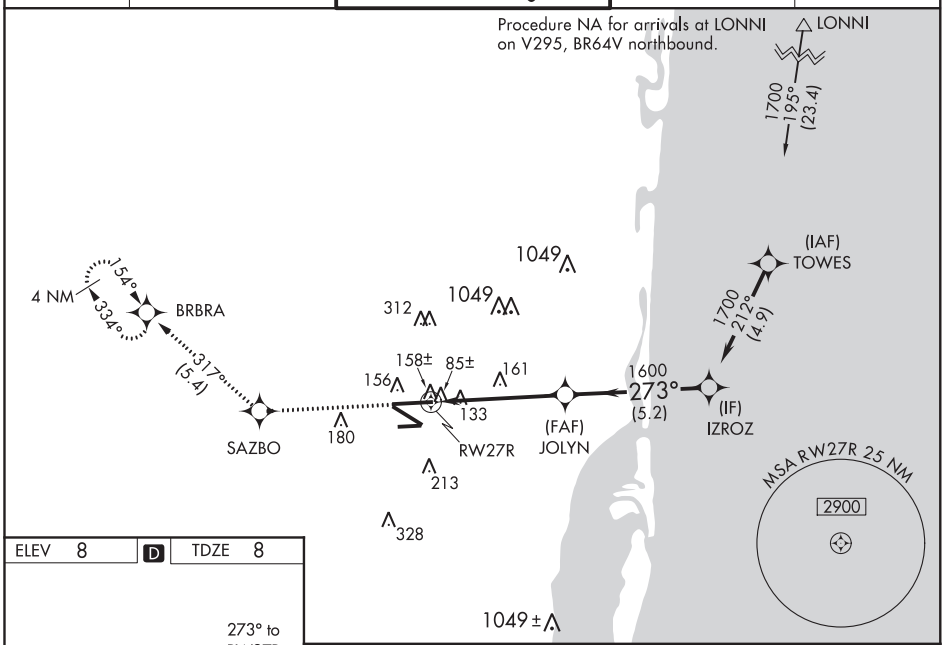

ELEV 8	D	TDZE 8

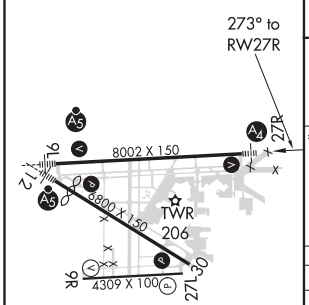

MIRL Rwy 9R-27L
HIRL Rwys 9L-27R and 12-30 L

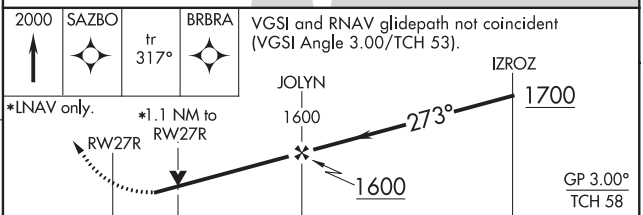

CATEGORY	A	B	C	D
LPV DA	291-¾ 283 (300-¾)			
LNAV/VNAV DA	413-1 405 (500-1)			
LNAV MDA	420-¾ 412 (500-¾)		420-1 412 (500-1)	
CIRCLING	540-1 532 (600-1)		540-1½ 532 (600-1½)	560-2 552 (600-2)

SE-3, 10 SEP 2020 to 05 NOV 2020

20086

AIRPORT DIAGRAM

AL-256 (FAA)

MIAMI-OPA LOCKA EXECUTIVE (OPF)
MIAMI, FLORIDA

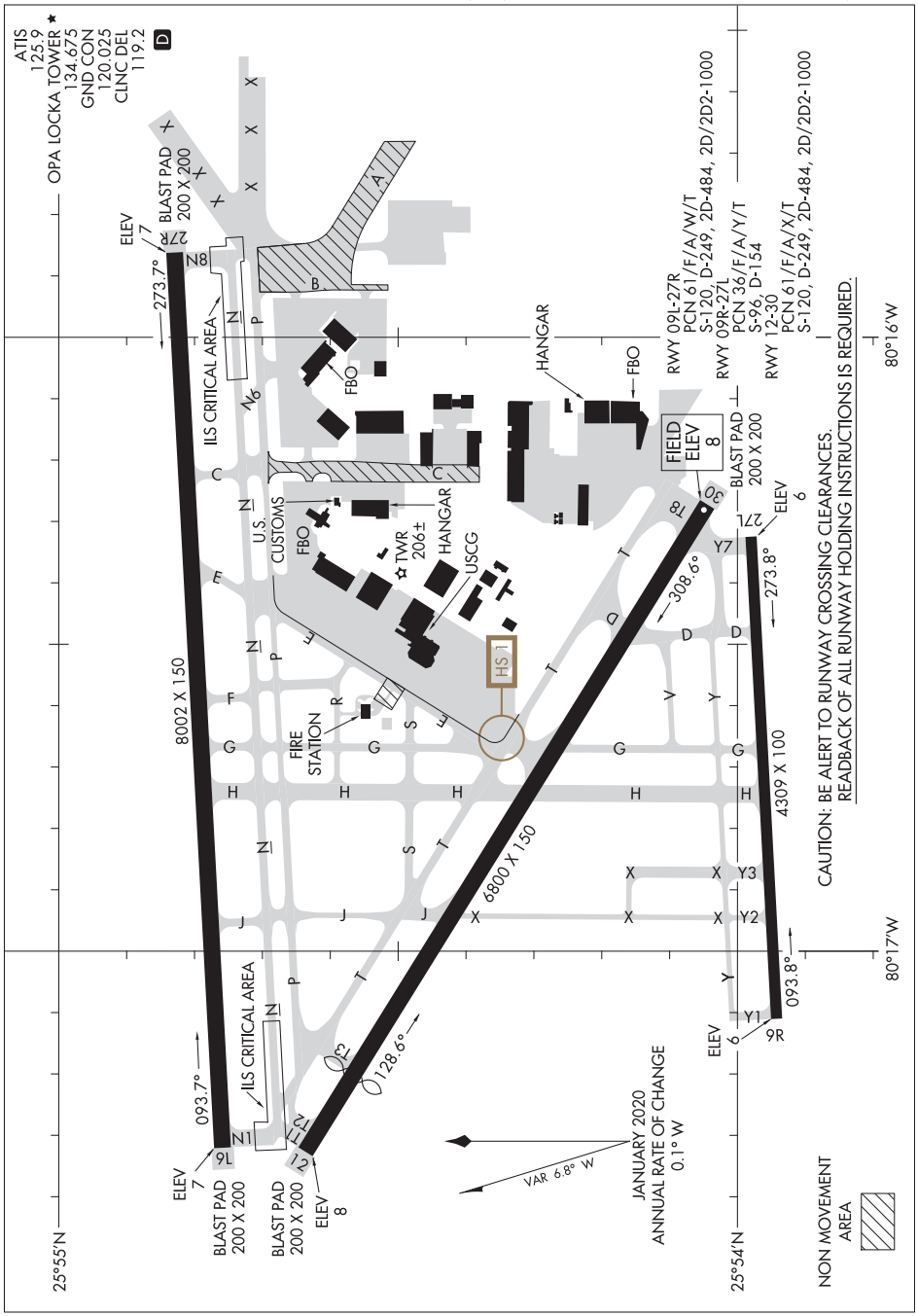

SE-3, 10 SEP 2020 to 05 NOV 2020

SE-3, 10 SEP 2020 to 05 NOV 2020

AIRPORT DIAGRAM
20086
MIAMI, FLORIDA
MIAMI-OPA LOCKA EXECUTIVE (OPF)

MIAMI SIX DEPARTURE

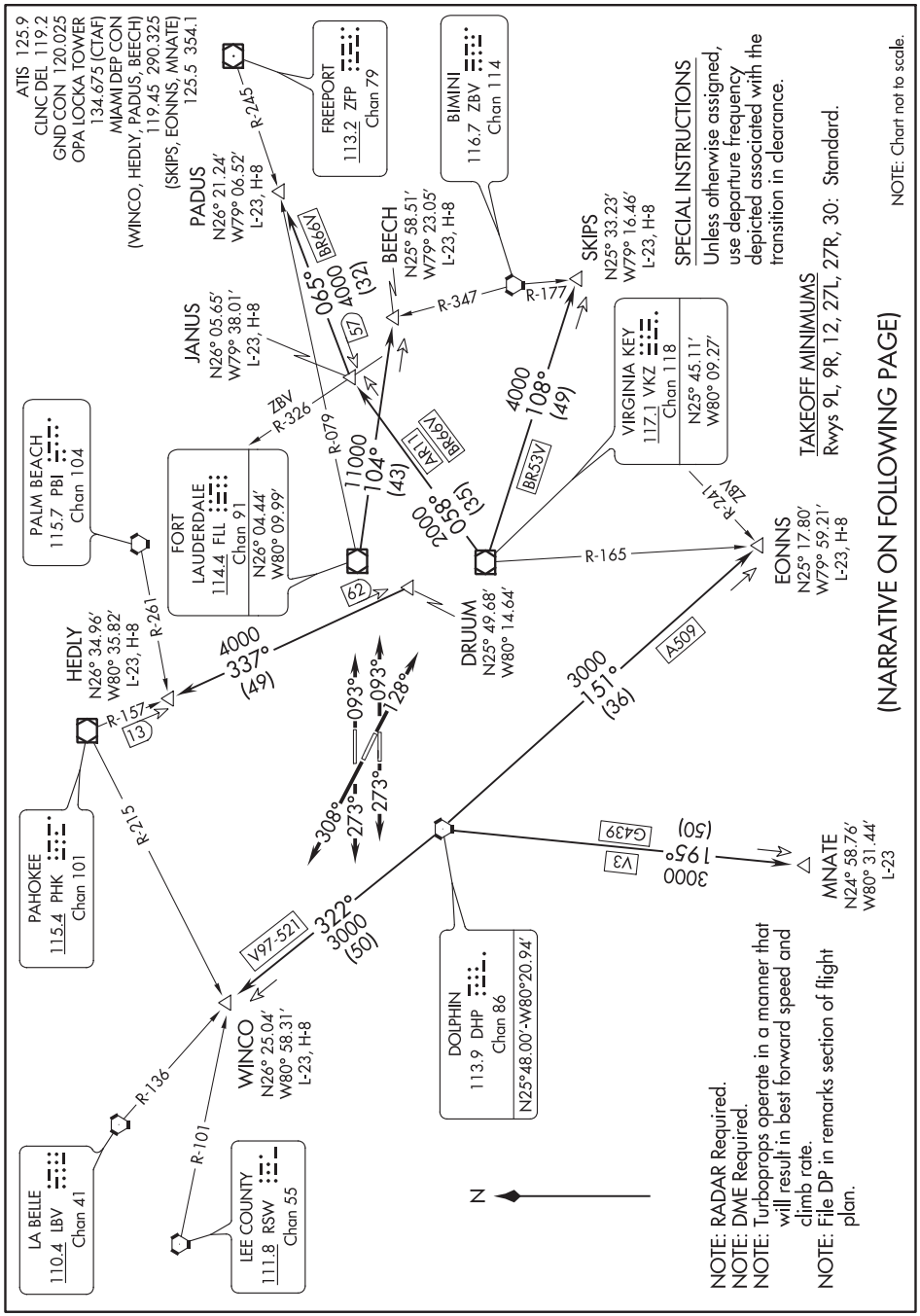

DEPARTURE ROUTE DESCRIPTION

TAKEOFF RWY 9L: Climb heading 093°, thence . . . .
TAKEOFF RWY 9R: Climb heading 093°, thence . . . .
TAKEOFF RWY 12: Climb heading 128°, thence . . . .
TAKEOFF RWY 27R: Climb heading 273°, thence . . . .
TAKEOFF RWY 27L: Climb heading 273°, thence . . . .
TAKEOFF RWY 30: Climb heading 308°, thence . . . .

. . . . maintain 2000 or assigned higher altitude and expect vectors to appropriate transition. Expect further clearance to filed altitude ten (10) minutes after departure.

BEECH TRANSITION (MIA6.BEECH): From over FLL VOR/DME on FLL R-104 to BEECH INT.
EONNS TRANSITION (MIA6.EONNS): From over DHP VORTAC on DHP R-151 to EONNS INT.
HEDLY TRANSITION (MIA6.HEDLY): From over DRUUM DME FIX on PHK R-157 to HEDLY INT.
MNATE TRANSITION (MIA6.MNATE): From over DHP VORTAC on DHP R-195 to MNATE DME FIX.
PADUS TRANSITION (MIA6.PADUS): From over VKZ VOR/DME on VKZ R-058 to JANUS INT and ZFP R-245 to PADUS INT.
SKIPS TRANSITION (MIA6.SKIPS): From over VKZ VOR/DME on VKZ R-108 to SKIPS INT.
WINCO TRANSITION (MIA6.WINCO): From over DHP VORTAC on DHP R-322 to WINCO INT.

APP CRS	Rwy ldg	3701
003°	TDZE	82
	Apt Elev	82

RNAV (GPS) RWY 36
PETER PRINCE FIELD (2R4)

RNP APCH.

Rwy 36 helicopter visibility reduction below 1 SM NA.
Use Pensacola Intl altimeter setting; when not received, use Crestview altimeter setting and increase all MDA 40 feet; increase LNAV visibility Cat C ⅛ SM. Procedure NA at night.

MISSED APPROACH: Climbing left turn to 2000 direct PEXUS and hold.

PENSACOLA APP CON	GCO	AUNICOM
124.85 235.775	121.725	122.975 (CTAF)

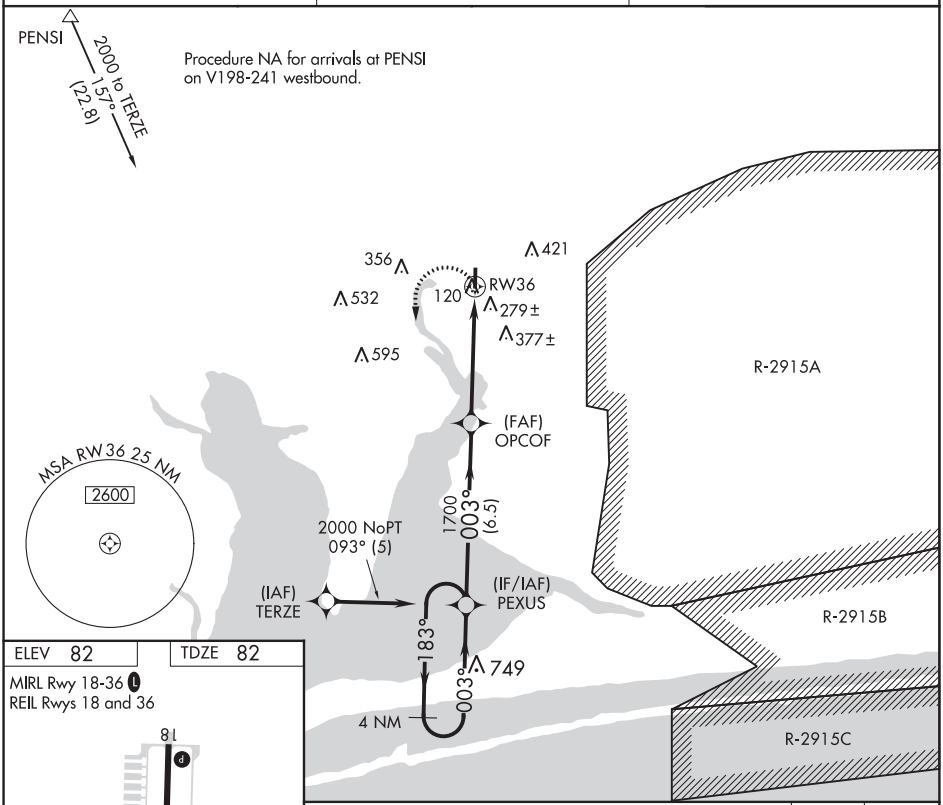

ELEV 82	TDZE 82

MIRL Rwy 18-36
REIL Rwys 18 and 36

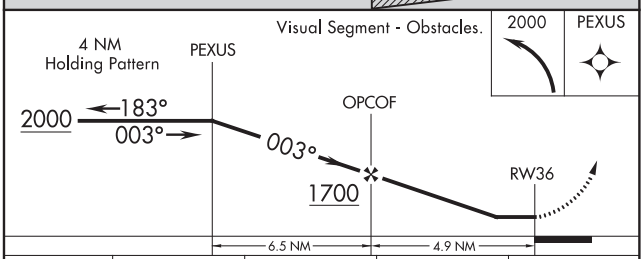

CATEGORY	A	B	C	D
LNAV MDA	580-1 498 (500-1)		580-1⅜ 498 (500-1⅜)	NA
CIRCLING	700-1 618 (700-1)		700-1¾ 618 (700-1¾)	NA

SE-3, 10 SEP 2020 to 05 NOV 2020

NAPLES, FLORIDA AL-6020 (FAA) 20142

WAAS CH 73015 W05A	APP CRS 047°	Rwy ldg 5000 TDZE 8 Apt Elev 8

RNAV (GPS) RWY 5
NAPLES MUNI (APF)

RNP APCH.

Baro-VNAV NA when using Southwest Florida Intl altimeter setting.
For uncompensated Baro-VNAV systems, LNAV/VNAV NA below -15°C or above 54°C.
When local altimeter setting not received, use Southwest Florida Intl altimeter setting and increase all DA 56 feet and all MDA 60 feet, increase LPV, LNAV/VNAV all Cats and LNAV Cats C/D visibility ¼ mile.

MISSED APPROACH: Climb to 2100 direct OFDOY and hold.

ATIS	FORT MYERS APP CON*	NAPLES TOWER*	GND CON	CLNC DEL	CLNC DEL
134.225	124.125 371.85	128.5 (CTAF) L	121.6	118.0	124.125 (When twr closed)

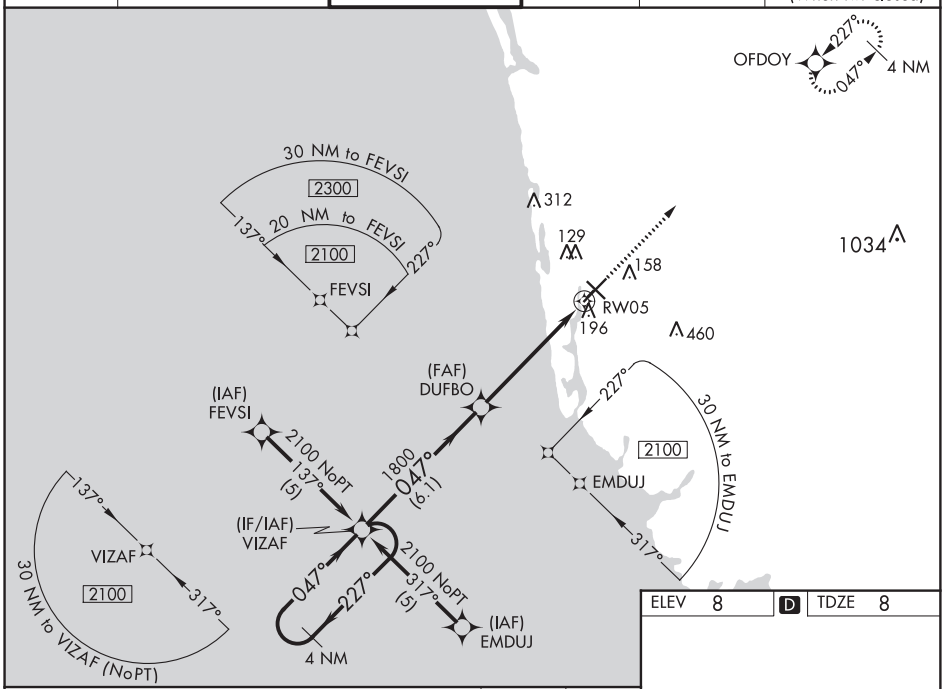

ELEV 8	D	TDZE 8

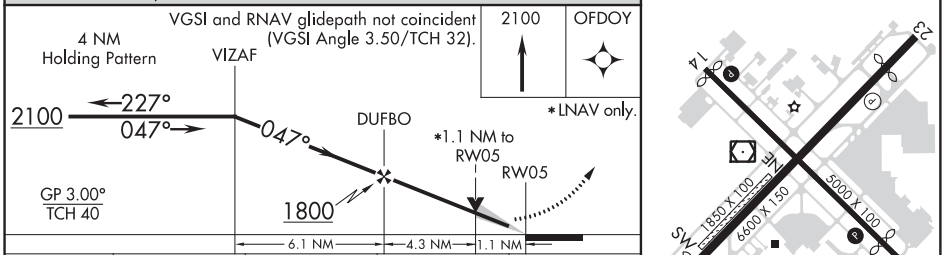

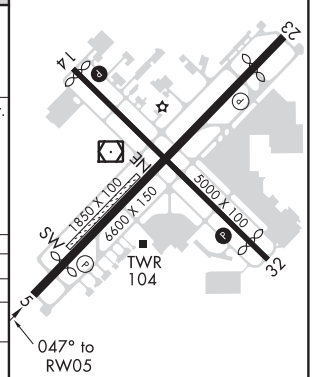

CATEGORY	A	B	C	D
LPV DA	295-1 287 (300-1)			
LNAV/VNAV DA	446-1½ 438 (500-1½)			
LNAV MDA	460-1 452 (500-1)		460-1⅜ 452 (500-1⅜)	460-1½ 452 (500-1½)
C CIRCLING	500-1 492 (500-1)		680-2 672 (700-2)	820-2¾ 812 (900-2¾)

REIL Rwys 5, 14, 23 and 32 L
MIRL Rwys 5-23 and 14-32 L

SE-3, 10 SEP 2020 to 05 NOV 2020

SE-3, 10 SEP 2020 to 05 NOV 2020

WAAS CH 69314 W23A	APP CRS 227°	Rwy ldg 5000 TDZE 8 Apt Elev 8

RNAV (GPS) RWY 23
NAPLES MUNI (APF)

RNP APCH.

Inoperative table does not apply. Baro-VNAV NA when using Southwest Florida Intl altimeter setting. For uncompensated Baro-VNAV systems, LNAV/VNAV NA below -15°C or above 54°C. Rwy 23 helicopter visibility reduction below ¾ SM NA. When local altimeter setting not received, use Southwest Florida Intl altimeter setting and increase all DA 56 feet and all MDA 60 feet, increase LPV and LNAV/VNAV all Cats visibility ¼ mile.

MISSED APPROACH: Climb to 2100 direct VIZAF and hold.

ATIS	FORT MYERS APP CON★	NAPLES TOWER★	GND CON	CLNC DEL	CLNC DEL
134.225	124.125 371.85	128.5 (CTAF) L	121.6	118.0	124.125 (When twr closed)

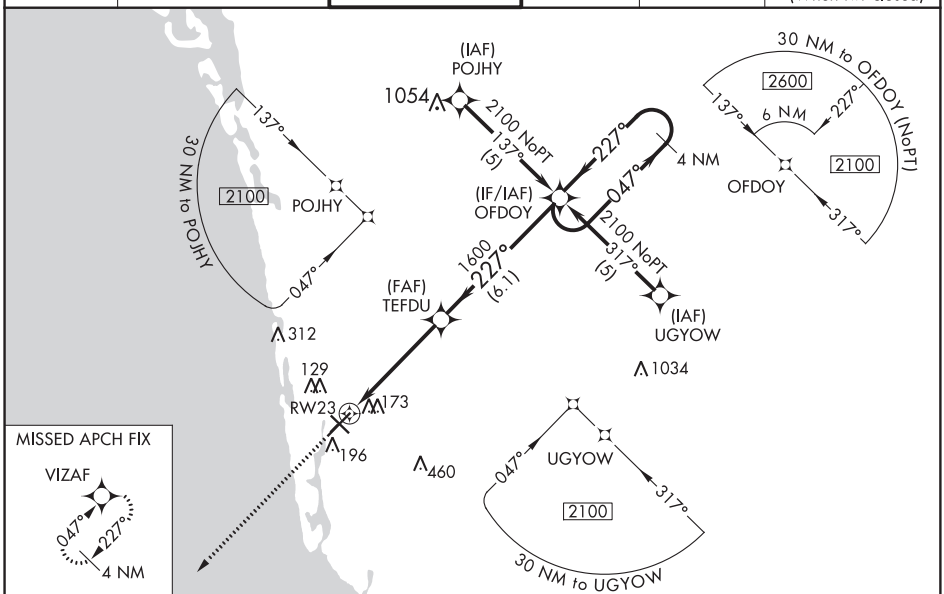

ELEV 8 | D | TDZE 8

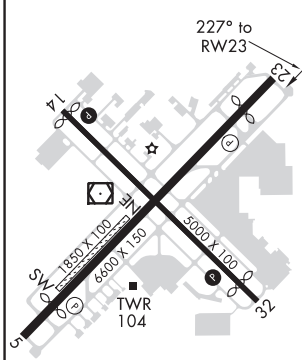

MIRL Rwys 5-23 and 14-32 L
REIL Rwys 5, 14, 23 and 32 L

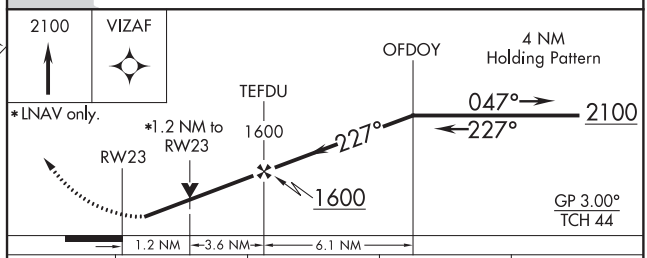

CATEGORY	A	B	C	D
LPV DA	313-1 305 (400-1)			
LNAV/VNAV DA	461-1½ 453 (500-1½)			
LNAV MDA	440-1 432 (500-1)		440-1¼ 432 (500-1¼)	440-1½ 432 (500-1½)
C CIRCLING	500-1 492 (500-1)		680-2 672 (700-2)	820-2¾ 812 (900-2¾)

SE-3, 10 SEP 2020 to 05 NOV 2020
SE-3, 10 SEP 2020 to 05 NOV 2020

NAPLES, FLORIDA

AL-6020 (FAA)

20142

RNAV (GPS)-A
NAPLES MUNI (APF)

APP CRS	Rwy ldg	N/A
317°	TDZE	N/A
	Apt Elev	8

RNP APCH.

When local altimeter not received, use Southwest Florida Intl altimeter setting and increase all MDA 60 feet and increase Cat D visibility ¼ mile.

MISSED APPROACH: Climbing right turn to 2300 direct CORFU and hold.

ATIS	FORT MYERS APP CON★	NAPLES TOWER★	GND CON	CLNC DEL	CLNC DEL
134.225	124.125 371.85	128.5 (CTAF) L	121.6	118.0	124.125 (When twr closed)

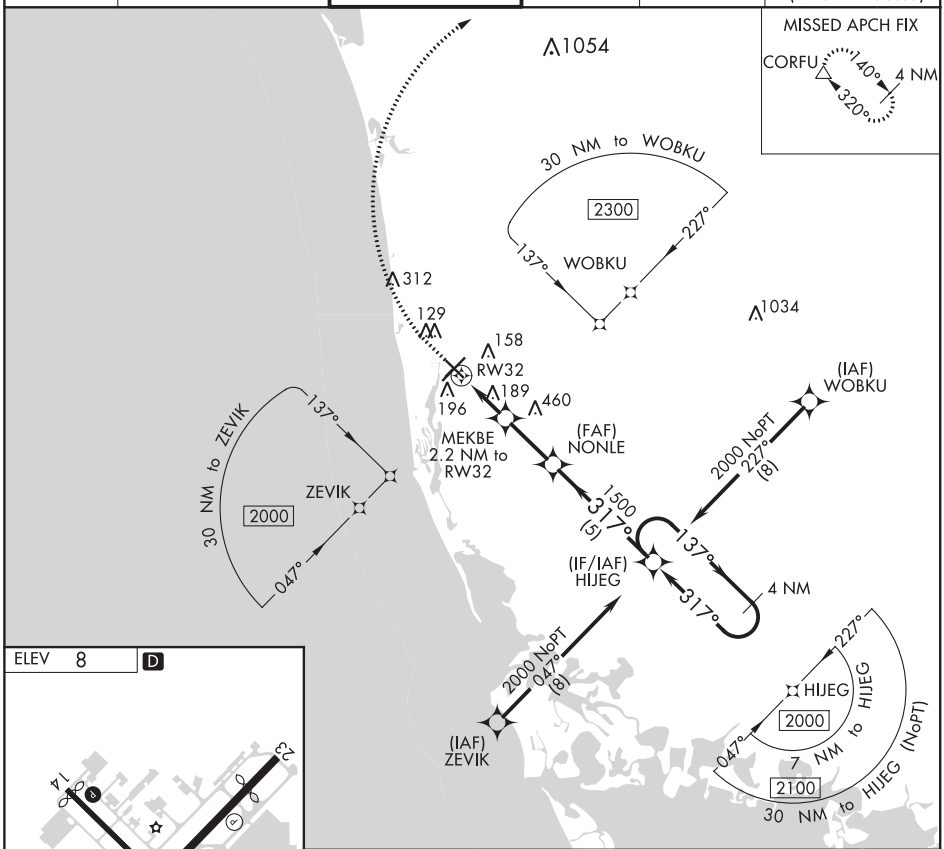

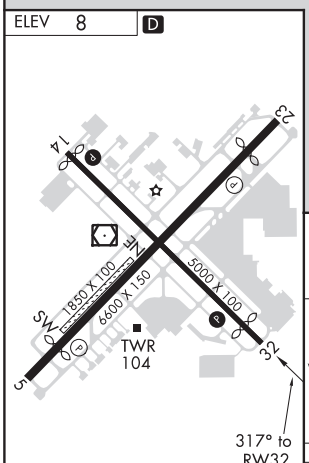

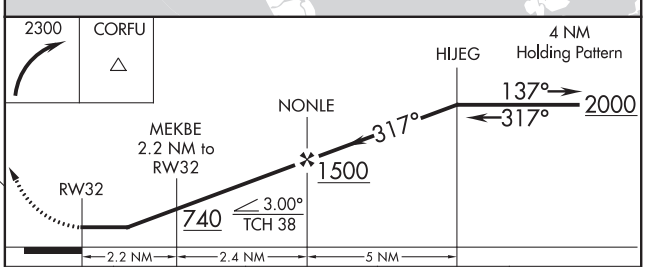

CATEGORY	A	B	C	D
C CIRCLING	500-1 492 (500-1)		680-2 672 (700-2)	820-2¾ 812 (900-2¾)

REIL Rwys 5, 14 and 32 L
MIRL Rwys 5-23 and 14-32 L

SE-3, 10 SEP 2020 to 05 NOV 2020

SE-3, 10 SEP 2020 to 05 NOV 2020

APP CRS	Rwy ldg	N/A
137°	TDZE	N/A
	Apt Elev	8

RNAV (GPS)-B
NAPLES MUNI (APF)

RNP APCH.

When local altimeter setting not received, use Southwest Florida Intl altimeter setting and increase all MDA 60 feet and increase Cat D visibility ¼ mile.

MISSED APPROACH: Climbing left turn to 2300 direct CORFU and hold.

ATIS	FORT MYERS APP CON★	NAPLES TOWER★	GND CON	CLNC DEL	CLNC DEL
134.225	124.125 371.85	128.5 (CTAF) L	121.6	118.0	124.125 (When twr closed)

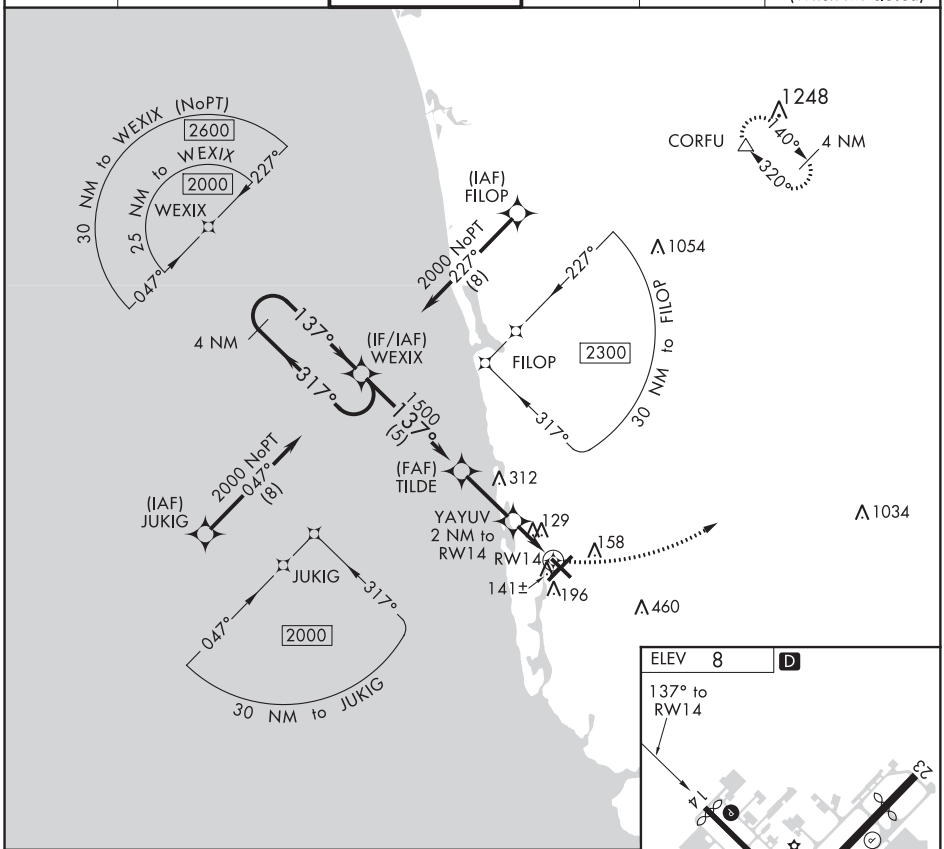

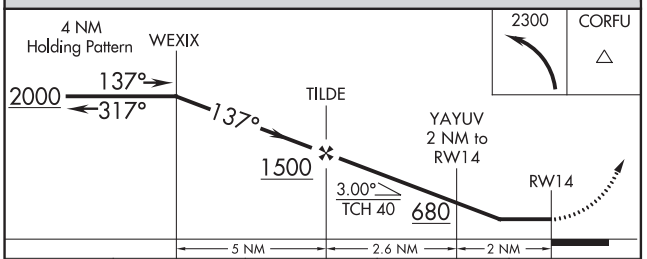

CATEGORY	A	B	C	D
C CIRCLING	500-1 492 (500-1)		680-2 672 (700-2)	820-2¾ 812 (900-2¾)

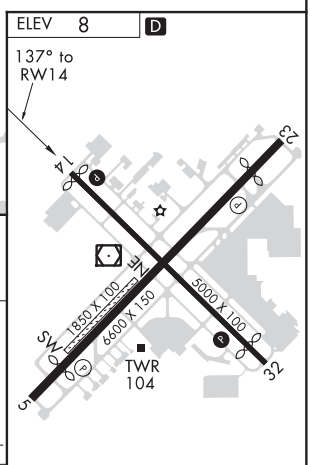

REIL Rwys 5, 14, 23 and 32 L
MIRL Rwys 5-23 and 14-32 L

SE-3, 10 SEP 2020 to 05 NOV 2020

NAPLES, FLORIDA

AL-6020 (FAA)

20254

VOR RWY 5

NAPLES MUNI (APF)

VOR/DME CYY	APP CRS	Rwy ldg	5000
108.6	039°	TDZE	8
Chan 23		Apt Elev	8

Helicopter visibility reduction below ¾ SM NA.

MISSED APPROACH: Climbing right turn to 1800 in CYY VOR/DME holding pattern.

ATIS	FORT MYERS APP CON★	NAPLES TOWER★	GND CON	CLNC DEL	CLNC DEL
134.225	124.125 371.85	128.5 (CTAF) L	121.6	118.0	124.125 (When twr closed)

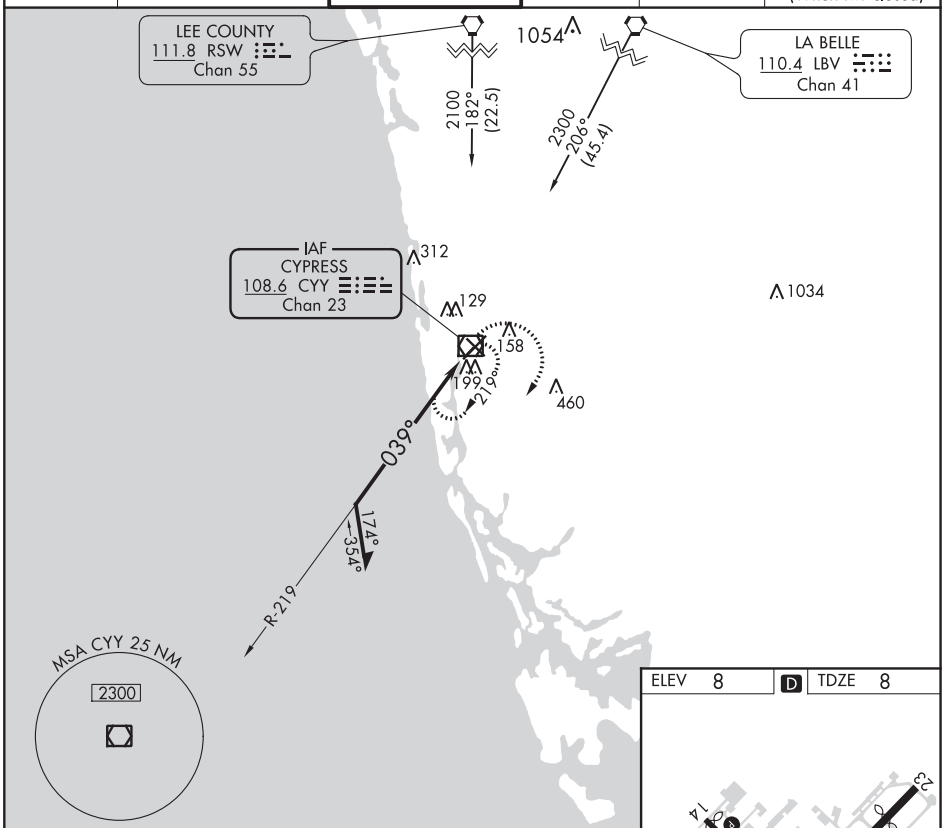

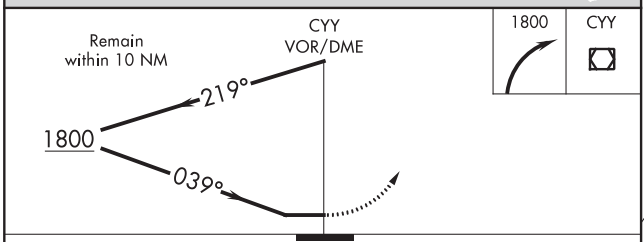

ELEV 8 D TDZE 8

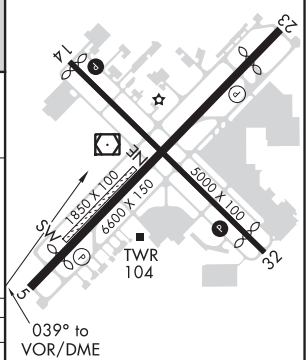

CATEGORY	A	B	C	D
S-5	500-1 492 (500-1)		500-1¼ 492 (500-1¼)	500-1½ 492 (500-1½)
CIRCLING	500-1 492 (500-1)		500-1½ 492 (500-1½)	560-2 552 (600-2)

MIRL Rwys 5-23 and 14-32 L
REIL Rwys 5, 14, 23 and 32 L

SE-3, 10 SEP 2020 to 05 NOV 2020

SE-3, 10 SEP 2020 to 05 NOV 2020

VOR RWY 23
NAPLES MUNI (APF)

VOR/DME CYY 108.6 Chan 23	APP CRS 235°	Rwy ldg 5000 TDZE 8 Apt Elev 8

Helicopter visibility reduction below ¾ SM NA.

MISSED APPROACH: Climbing left turn to 2000 in CYY VOR/DME holding pattern.

ATIS	FORT MYERS APP CON★	NAPLES TOWER★	GND CON	CLNC DEL	CLNC DEL
134.225	124.125 371.85	128.5 (CTAF) L	121.6	118.0	124.125 (When twr closed)

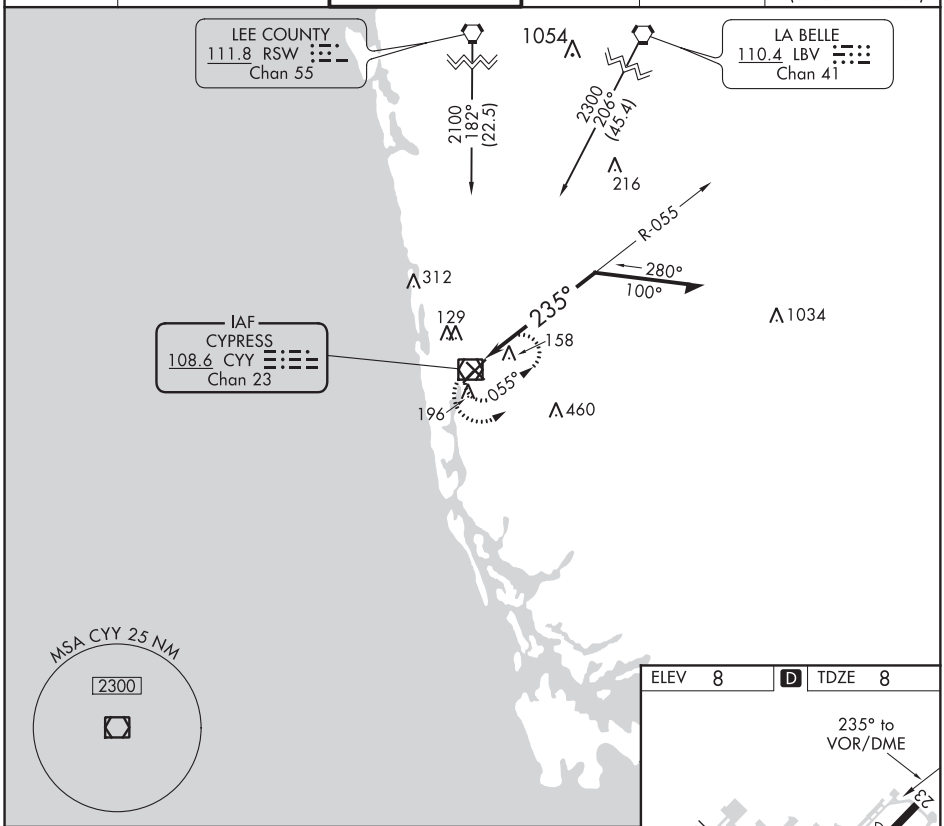

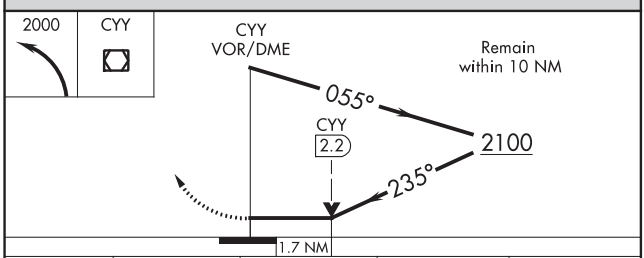

CATEGORY	A	B	C	D
S-23	600-1 592 (600-1)		600-1½ 592 (600-1½)	600-1¾ 592 (600-1¾)
CIRCLING	600-1 592 (600-1)		600-1½ 592 (600-1½)	600-2 592 (600-2)

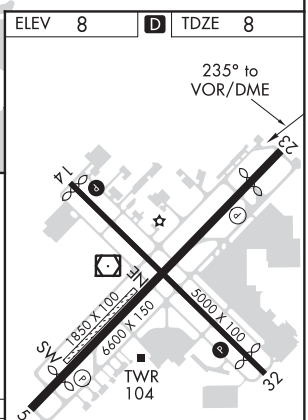

MIRL Rwys 5-23 and 14-32 L
REIL Rwys 5, 14, 23 and 32 L

SE-3, 10 SEP 2020 to 05 NOV 2020

20086

AIRPORT DIAGRAM

AL-6020 (FAA)

NAPLES MUNI (APF)
NAPLES, FLORIDA

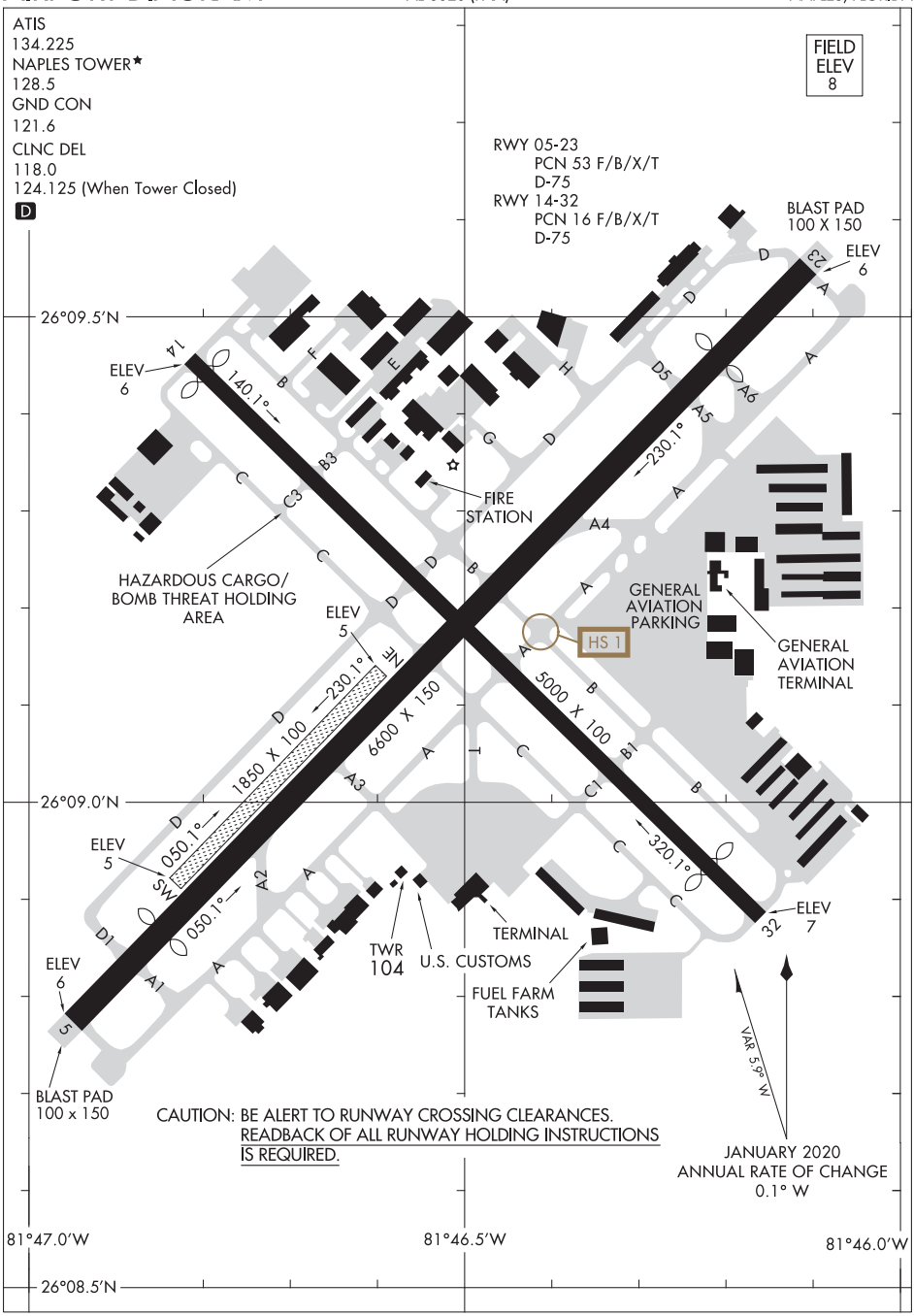

SE-3, 10 SEP 2020 to 05 NOV 2020

SE-3, 10 SEP 2020 to 05 NOV 2020

AIRPORT DIAGRAM
20086
NAPLES, FLORIDA
NAPLES MUNI (APF)

CSHEL SIX DEPARTURE (RNAV)

NAPLES MUNI (APF)
NAPLES, FLORIDA

TOP ALTITUDE: 2000

ATIS
134.225
CLNC DEL
118.0
CLNC DEL (When twr closed)
124.125
GND CON
121.6
NAPLES TOWER ★
128.5 (CTAF)
FORT MYERS DEP CON ★
124.125 371.85

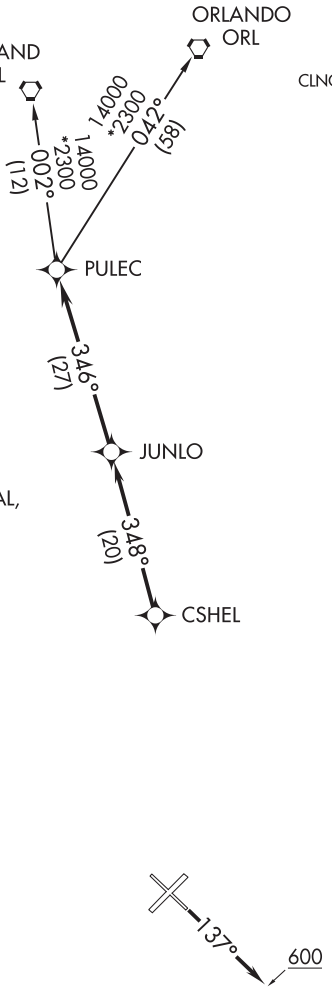

NOTE: RADAR required.
NOTE: DME/DME/IRU or GPS required.
NOTE: RNAV 1.
NOTE: For turbojet aircraft only.
NOTE: For non-GPS equipped aircraft LAL, LBV, RSW, and SRQ DME's must be operational.

TAKEOFF MINIMUMS
Rwys 5, 14, 23, 32: Standard.

NOTE: Chart not to scale.

DEPARTURE ROUTE DESCRIPTION

TAKEOFF RUNWAYS 5, 23, 32: Climb on assigned heading for RADAR vectors to CSHEL, then on depicted route to PULEC, thence. . . .
TAKEOFF RUNWAY 14: Climb heading 137° to 600, then on RADAR vectors to CSHEL, then on depicted route to PULEC, thence. . . .

. . . .on (transition). Maintain 2000, or as assigned by ATC, expect filed altitude/flight level 10 minutes after departure.

LAKELAND TRANSITION (CSHEL6.LAL)
ORLANDO TRANSITION (CSHEL6.ORL)

SE-3, 10 SEP 2020 to 05 NOV 2020

(APF5.APF) 20142 AL-6020 (FAA)

NAPLES FIVE DEPARTURE

NAPLES MUNI (APF)
NAPLES, FLORIDA

TOP ALTITUDE: 2000

ATIS 134.225
CLNC DEL 118.0
CLNC DEL (When twr closed) 124.125
GND CON 121.6
NAPLES TOWER★ 128.5 (CTAF)
FORT MYERS DEP CON★ 124.125 371.85

ST. PETERSBURG
116.4 PIE
Chan 111
N27°54.47′ - W82°41.06′
L-21-24, H-8

LAKELAND
116.0 LAL
Chan 107
N27°59.17′
W82°00.83′
L-21-23-24, H-8

ORLANDO
112.2 ORL
Chan 59
N28°32.56′
W81°20.10′
L-21-23-24, H-8

LA BELLE
110.4 LBV
Chan 41
N26°49.69′
W81°23.49′
L-21-23, H-8

SARASOTA
117.0 SRQ
Chan 117
N27°24.42′
W82°33.82′
L-21-23, H-8

LEE COUNTY
111.8 RSW
Chan 55
N26°31.79′
W81°46.55′
L-21-23, H-8

PAHOKEE
115.4 PHK
Chan 101
N26°46.96′
W80°41.49′
L-23, H-8

CYPRESS
108.6 CYY
Chan 23
N26°09.21′
W81°46.69′
L-21-23, H-8

270°

FT. LAUDERDALE
114.4 FLL
Chan 91
N26°04.44′
W80°09.99′
L-23, H-8

KEY WEST
113.5 EYW
Chan 82
N24°35.15′
W81°48.03′
L-21-23, H-8

NOTE: RADAR required.

TAKEOFF MINIMUMS
Rwys 5, 14, 32: NA-ATC.
Rwy 23: 300-1.

NOISE ABATEMENT NOTE:
Jet aircraft departure procedures and headings are predicated on avoiding noise sensitive areas. Flight crew awareness and compliance is important in minimizing noise impacts on surrounding communities.

NOTE: Chart not to scale.

DEPARTURE ROUTE DESCRIPTION

TAKEOFF RUNWAY 23: Turn right heading 270°. Climb and maintain 2000. Expect RADAR vectors to join assigned route. Expect clearance to filed altitude 10 minutes after departure.

SE-3, 10 SEP 2020 to 05 NOV 2020

APP CRS	Rwy ldg	4045
181°	TDZE	N/A
	Apt Elev	11

RNAV (GPS)-A
MASSEY RANCH AIRPARK (X5Ø)

RNP APCH.

NA

Procedure NA at night. Use New Smyrna Beach Muni altimeter setting.

MISSED APPROACH: Climb to 2000 direct PEKIY and hold.

EVB AWOS-3	DAYTONA APP CON	UNICOM
124.625	125.35 322.3	122.7 (CTAF)

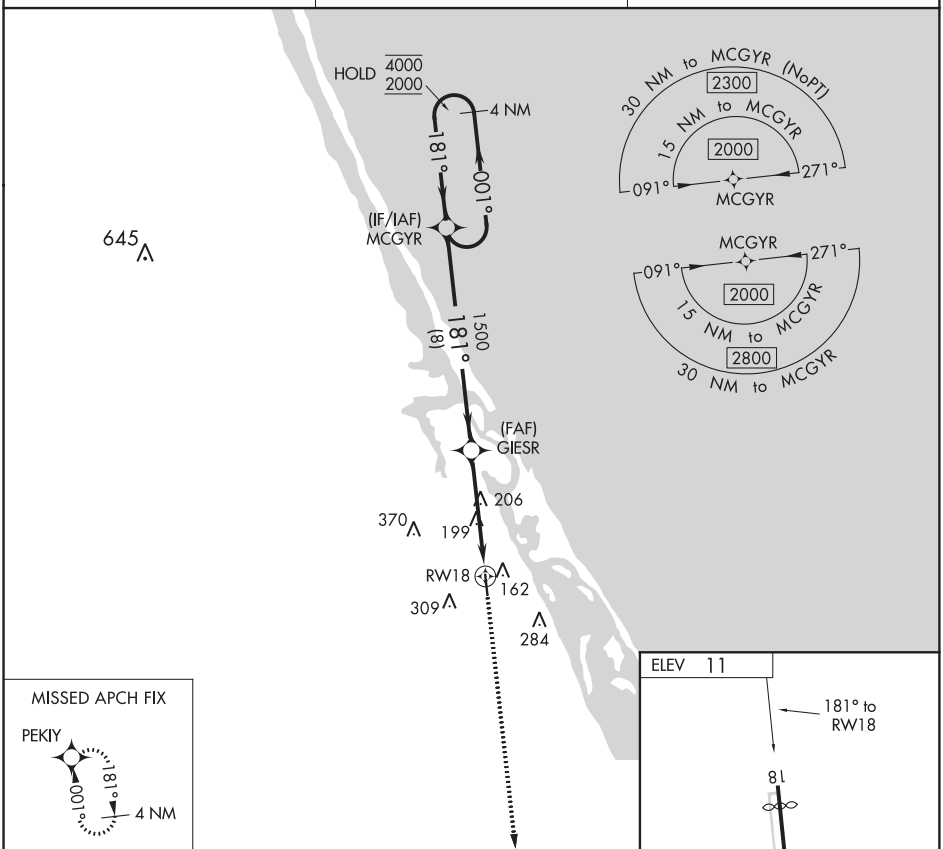

CATEGORY	A	B	C	D
C CIRCLING	500-1 489 (500-1)	620-1 609 (700-1)	680-1¾ 669 (700-1¾)	NA

LIRL Rwy 18-36

SE-3, 10 SEP 2020 to 05 NOV 2020

SE-3, 10 SEP 2020 to 05 NOV 2020

NEW SMYRNA BEACH, FLORIDA

AL-6965 (FAA)

19283

RNAV (GPS)-B

MASSEY RANCH AIRPARK (X5Ø)

APP CRS	Rwy ldg	4160
001°	TDZE	N/A
	Apt Elev	11

RNP APCH.

Procedure NA at night.
NA Use New Smyrna Beach Muni altimeter setting.

MISSED APPROACH: Climb to 2000 direct MCGYR and hold.

EVB AWOS-3	DAYTONA APP CON	UNICOM
124.625	125.35 322.3	122.7 (CTAF)

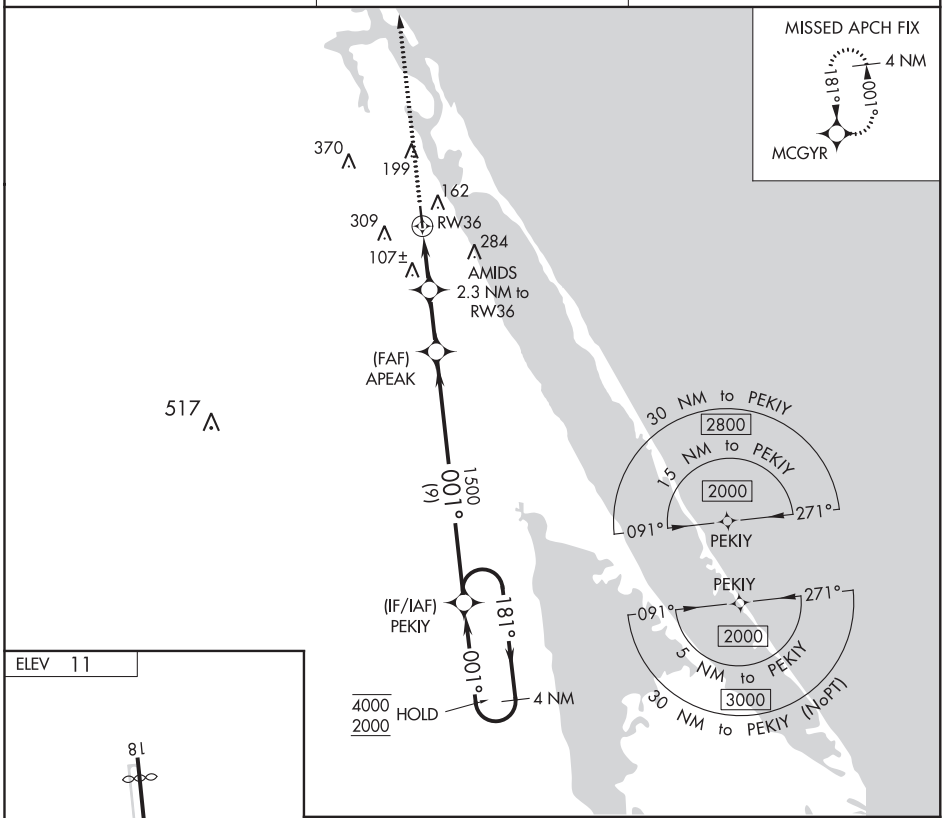

ELEV 11

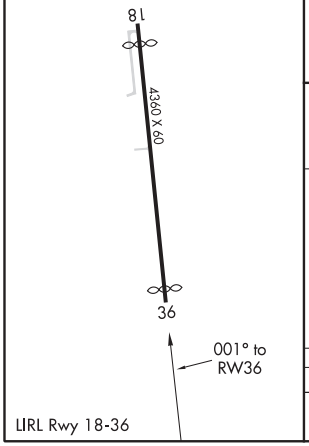

LIRL Rwy 18-36

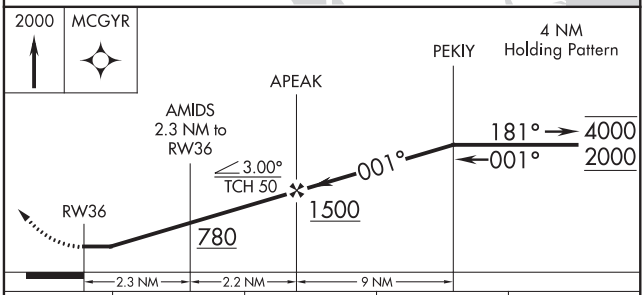

CATEGORY	A	B	C	D
C CIRCLING	500-1 489 (500-1)	620-1 609 (700-1)	680-1¾ 669 (700-1¾)	NA

SE-3, 10 SEP 2020 to 05 NOV 2020

SE-3, 10 SEP 2020 to 05 NOV 2020

NEW SMYRNA BEACH, FLORIDA
Orig 20JUN19

28°59′N-80°56′W

MASSEY RANCH AIRPARK (X5Ø)
RNAV (GPS)-B

APP CRS	Rwy ldg	3215
021°	TDZE	9
	Apt Elev	11

RNAV (GPS) RWY 2
NEW SMYRNA BEACH MUNI (EVB)

RNP APCH.

Rwy 2 helicopter visibility reduction below ¾ SM NA. VDP NA when using Daytona Beach altimeter setting. Straight-in minimums NA at night, Circling Rwy 11, 25 NA at night. When local altimeter setting not received, use Daytona Beach altimeter setting and increase all MDA 40 feet.

MISSED APPROACH: Climb to 2000 direct FIPIV and left turn on track 262° to COCAD and hold.

ATIS	DAYTONA APP CON	NEW SMYRNA TOWER ★	GND CON	UNICOM
124.625	125.35 322.3	119.675 (CTAF) L	121.325	122.95

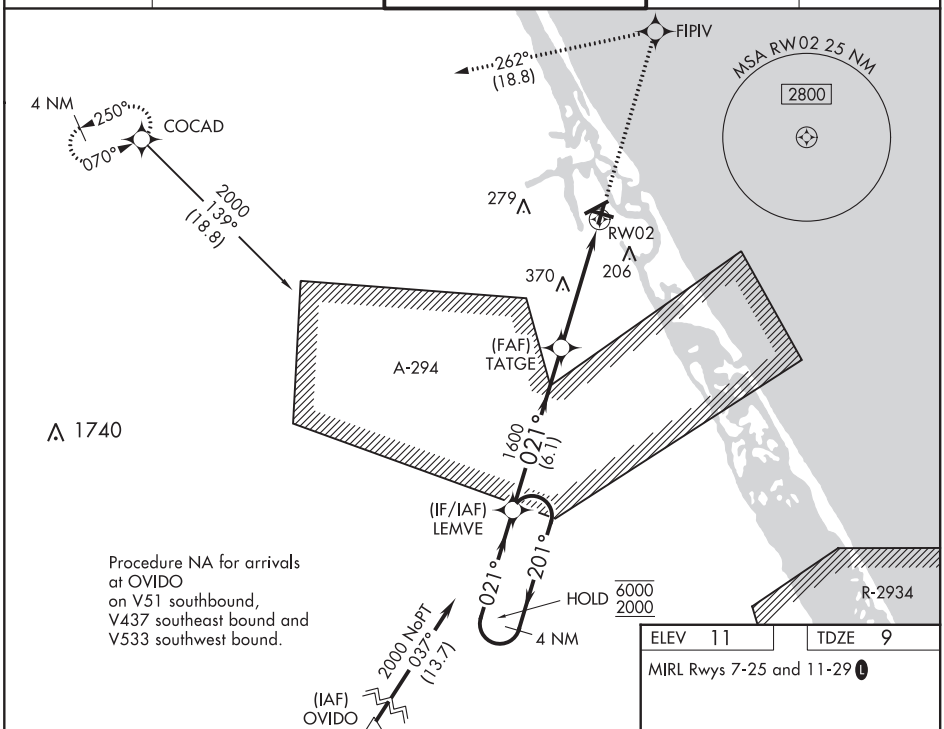

Procedure NA for arrivals at OVIDO on V51 southbound, V437 southeast bound and V533 southwest bound.

ELEV 11	TDZE 9

MIRL Rwys 7-25 and 11-29 L

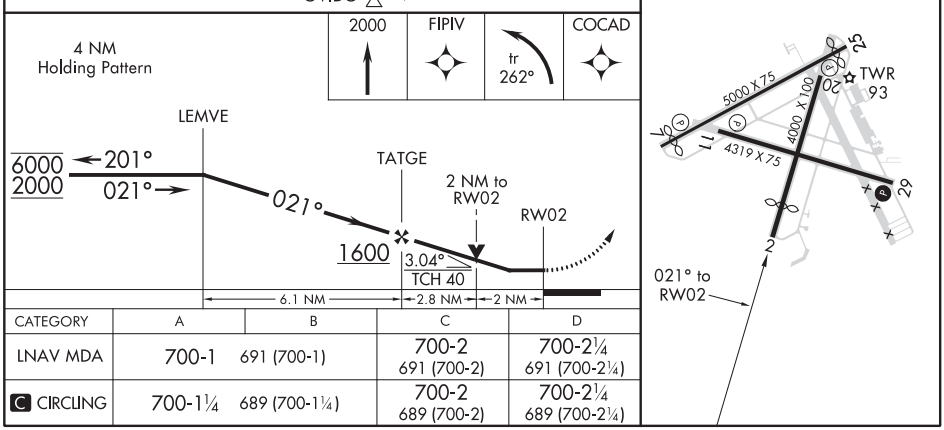

CATEGORY	A	B	C	D
LNAV MDA	700-1 691 (700-1)		700-2 691 (700-2)	700-2¼ 691 (700-2¼)
C CIRCLING	700-1¼ 689 (700-1¼)		700-2 689 (700-2)	700-2¼ 689 (700-2¼)

SE-3, 10 SEP 2020 to 05 NOV 2020

SE-3, 10 SEP 2020 to 05 NOV 2020

NEW SMYRNA BEACH, FLORIDA AL-6459 (FAA) 19171

APP CRS	Rwy ldg	4665
066°	TDZE	9
	Apt Elev	11

RNAV (GPS) RWY 7
NEW SMYRNA BEACH MUNI (EVB)

RNP APCH.

Rwy 7 helicopter visibility reduction below ¾ SM NA. VDP NA when using Daytona Beach altimeter setting. Circling Rwy 11, 25 NA at night. When local altimeter setting not received, use Daytona Beach altimeter setting and increase all MDA 40 feet and LNAV Cat C visibility ⅛ SM.

MISSED APPROACH: Climb to 2800 direct VAYUL and right turn on track 165° to WEGOR and on track 218° to OAKIE and hold.

ATIS	DAYTONA APP CON	NEW SMYRNA TOWER ★	GND CON	UNICOM
124.625	125.35 322.3	119.675 (CTAF) L	121.325	122.95

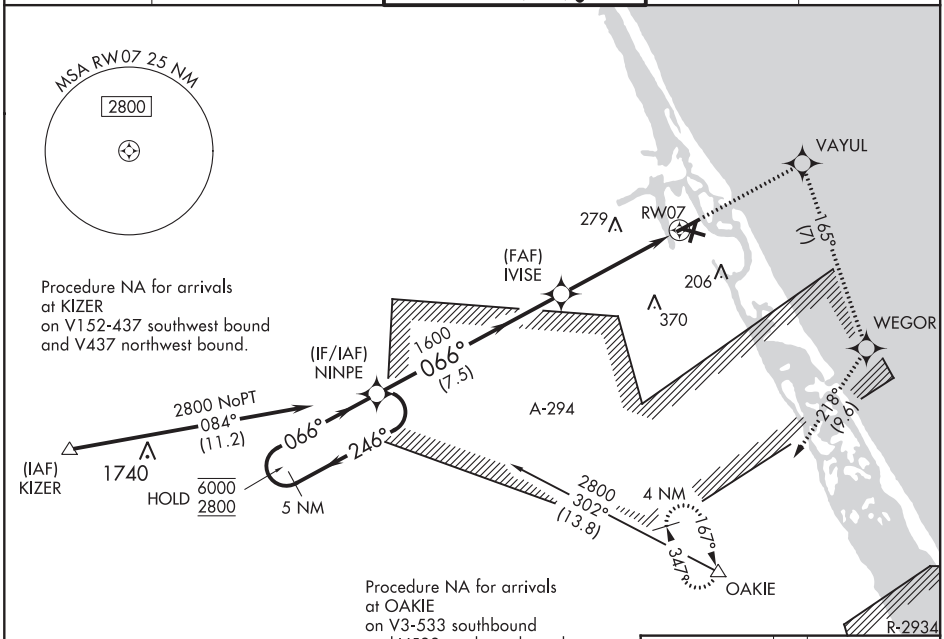

ELEV	11	TDZE	9

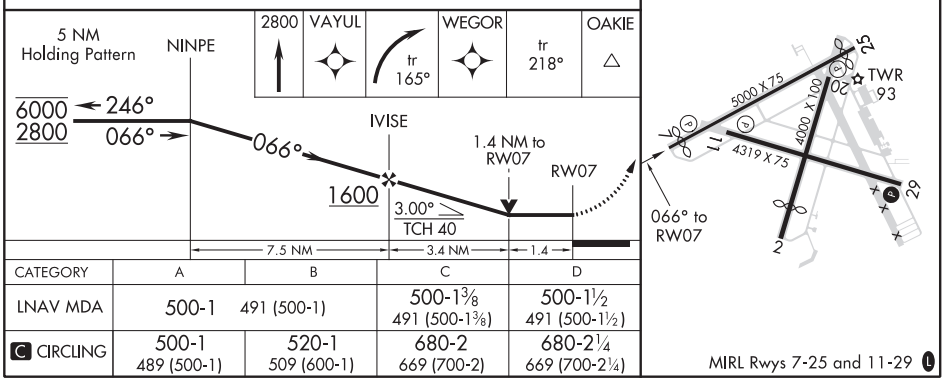

CATEGORY	A	B	C	D
LNAV MDA	500-1 491 (500-1)		500-1⅜ 491 (500-1⅜)	500-1½ 491 (500-1½)
C CIRCLING	500-1 489 (500-1)	520-1 509 (600-1)	680-2 669 (700-2)	680-2¼ 669 (700-2¼)

MIRL Rwys 7-25 and 11-29 L

SE-3, 10 SEP 2020 to 05 NOV 2020

SE-3, 10 SEP 2020 to 05 NOV 2020

WAAS CH 50500 W25A	APP CRS 246°	Rwy ldg 4700 TDZE 10 Apt Elev 11

RNAV (GPS) RWY 25
NEW SMYRNA BEACH MUNI (EVB)

RNP APCH.

Rwy 25 helicopter visibility reduction below 1 SM NA. Straight-In Rwy 25 NA at night, Circling Rwy 11, 25 NA at night. When local altimeter setting not received, use Daytona Beach altimeter setting increase LPV DA to 328 feet and all MDA 40 feet. Increase LNAV Cat C visibility ⅛ SM and Circling Cat C visibility ¼ SM.

MISSED APPROACH: Climb to 4000 direct NOBPI and on track 157° to OAKIE and hold, continue climb-in-hold to 4000.

ATIS	DAYTONA APP CON	NEW SMYRNA TOWER ★	GND CON	UNICOM
124.625	125.35 322.3	119.675 (CTAF) L	121.325	122.95

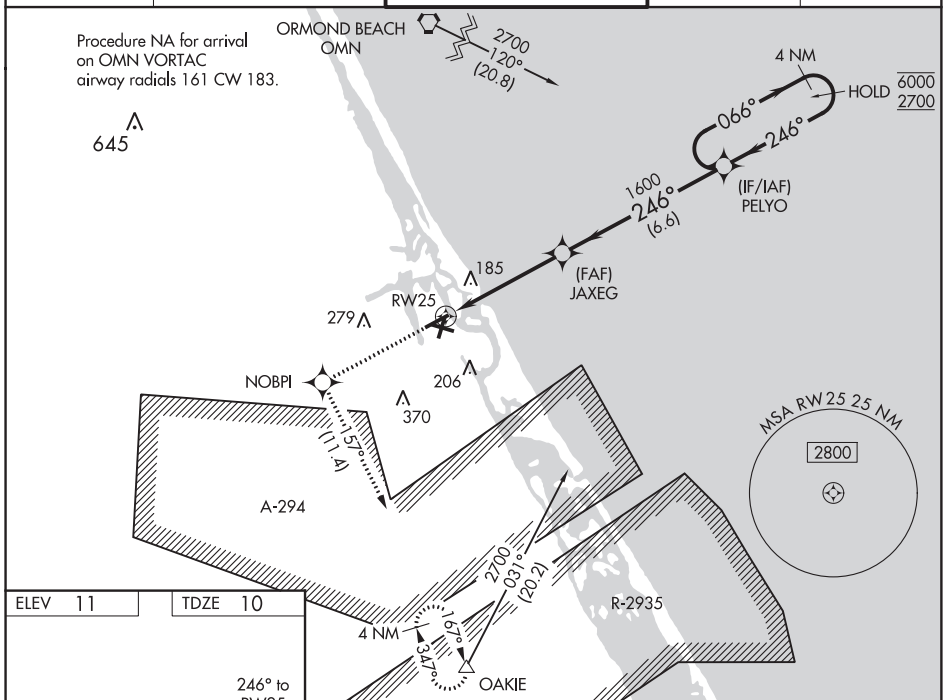

ELEV 11 TDZE 10

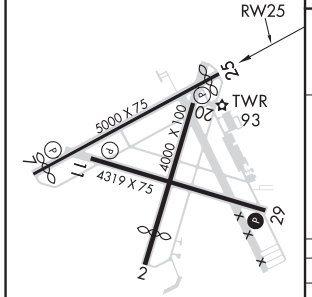

MIRL Rwys 7-25 and 11-29 L

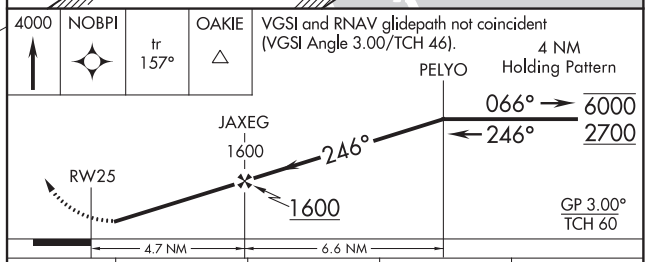

CATEGORY	A	B	C	D
LPV DA	303-1 293 (300-1)			NA
LNAV MDA	440-1 430 (500-1)		440-1¼ 430 (500-1¼)	NA
C CIRCLING	440-1 429 (500-1)	520-1 509 (600-1)	680-1¾ 669 (700-1¾)	NA

SE-3, 10 SEP 2020 to 05 NOV 2020

NEW SMYRNA BEACH, FLORIDA AL-6459 (FAA) 19171

WAAS CH 97700 W29A	APP CRS 291°	Rwy ldg 4319 TDZE 11 Apt Elev 11

RNAV (GPS) RWY 29
NEW SMYRNA BEACH MUNI (EVB)

RNP APCH.

Rwy 29 helicopter visibility reduction below ¾ SM NA. VDP NA when using Daytona Beach altimeter setting. Circling Rwy 11, 25 NA at night. When local altimeter setting not received, use Daytona Beach altimeter setting increase LPV DA to 333 feet and all MDA 40 feet. Increase LNAV Cat C visibility ⅛ SM and Circling Cats C and D visibility ¼ SM.

MISSED APPROACH: Climb to 2000 direct ZALGO and hold.

ATIS	DAYTONA APP CON	NEW SMYRNA TOWER ★	GND CON	UNICOM
124.625	125.35 322.3	119.675 (CTAF) L	121.325	122.95

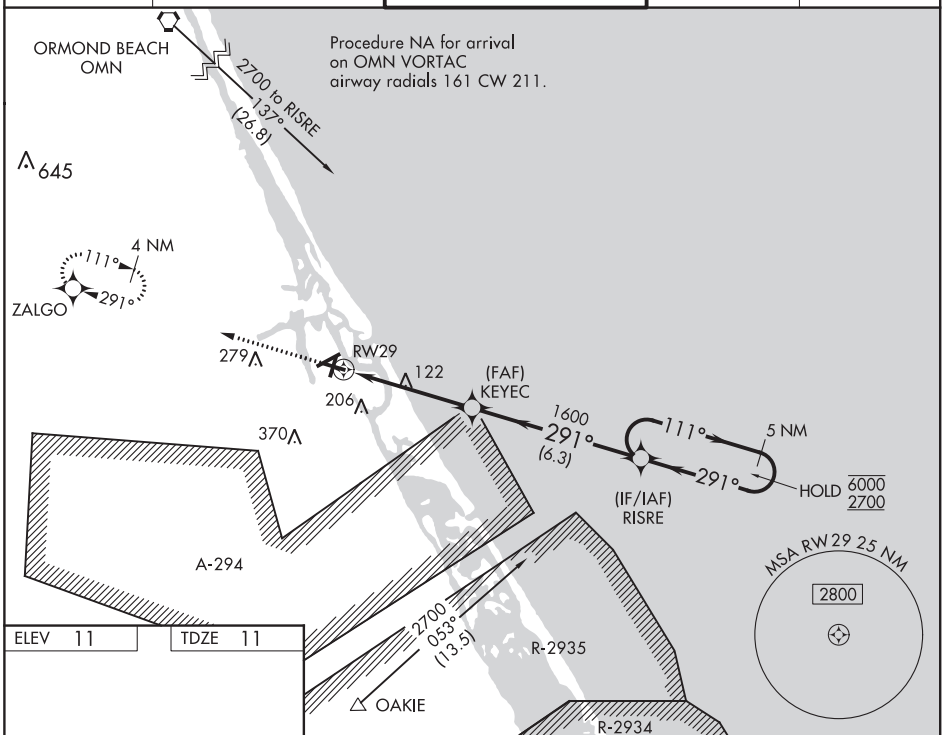

ELEV 11 TDZE 11

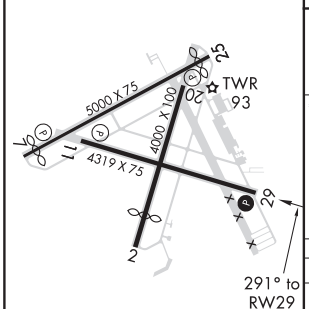

MIRL Rwys 7-25 and 11-29 L

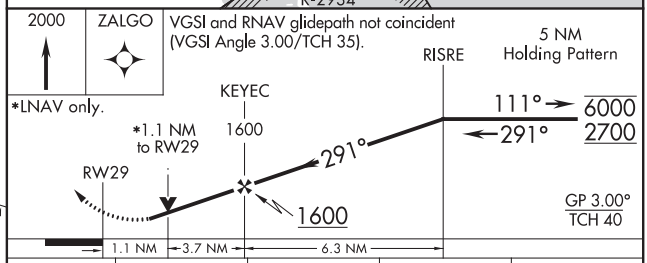

CATEGORY	A	B	C	D
LPV DA	308-1 297 (300-1)			
LNAV MDA	380-1 369 (400-1)			380-1¼ 369 (400-1¼)
C CIRCLING	440-1 429 (500-1)	520-1 509 (600-1)	680-1¾ 669 (700-1¾)	680-2 669 (700-2)

SE-3, 10 SEP 2020 to 05 NOV 2020

SE-3, 10 SEP 2020 to 05 NOV 2020

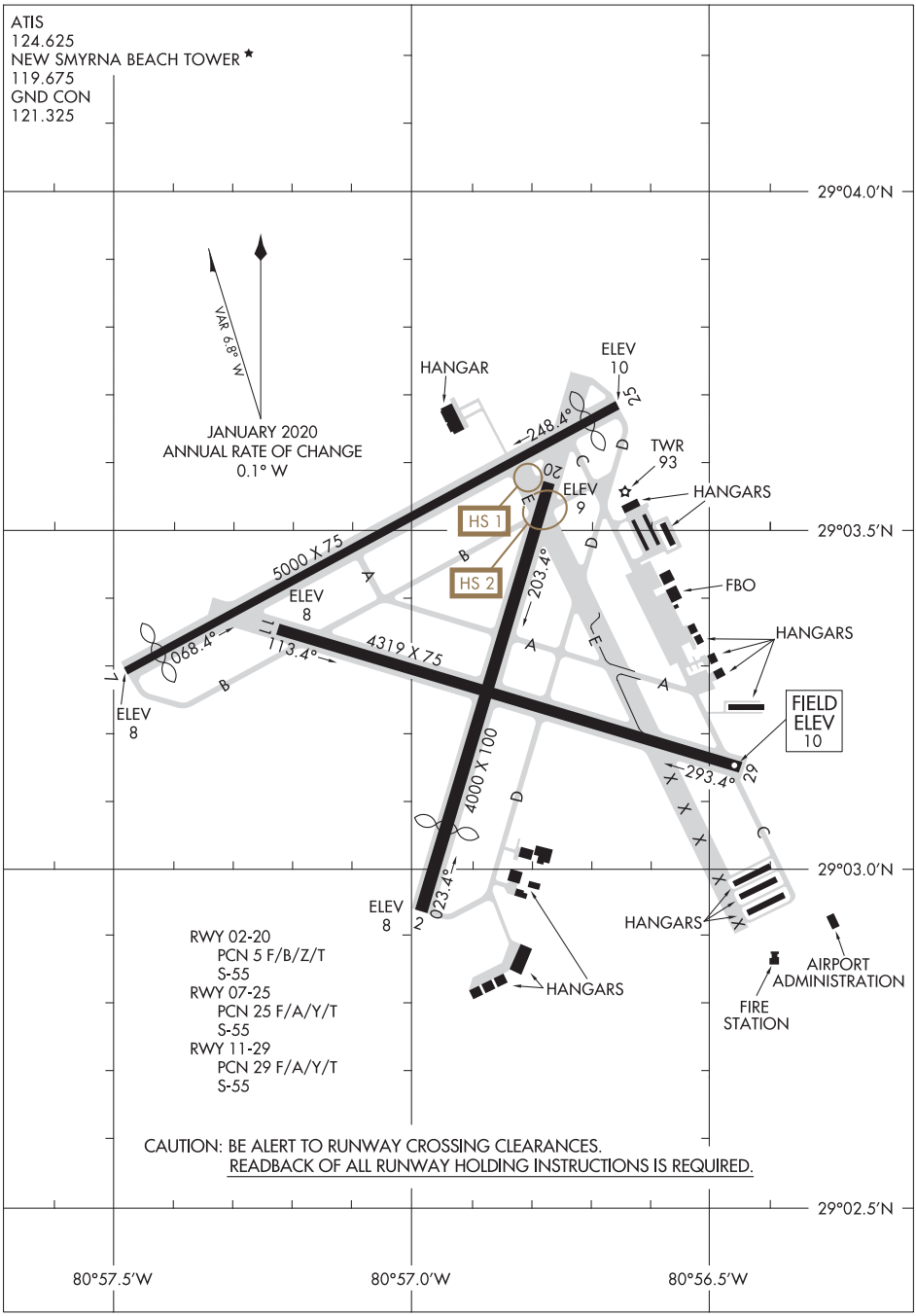

SE-3, 10 SEP 2020 to 05 NOV 2020

SE-3, 10 SEP 2020 to 05 NOV 2020

OCALA, FLORIDA

AL-5055 (FAA)

20254

ILS or LOC/DME RWY 36

OCALA INTL-JIM TAYLOR FIELD (OCF)

LOC I-OCF	APP CRS	Rwy ldg	6347
111.5	004°	TDZE	80
		Apt Elev	89

DME from OCF VORTAC. Simultaneous reception of I-OCF and OCF DME required. When local altimeter setting not received, use Gainesville altimeter setting and increase S-ILS 36 DA to 361 and all MDA 100 feet; increase S-LOC 36 Cats C and D visibility ¼ mile. Inoperative table does not apply to S-ILS 36 all Cats when using local altimeter setting. For inoperative MALSR, increase S-LOC 36 Cats A and B visibility to 1 mile. For inoperative MALSR when using Gainesville altimeter setting, increase S-LOC 36 Cats A and B visibility to 1 mile.

MALSR

MISSED APPROACH: Climb to 3000 via OCF VORTAC R-355 to LEJKO INT/OCF VORTAC 10 DME and hold continue climb-in-hold to 3000.

ATIS	JACKSONVILLE APP CON	OCALA TOWER ★	GND CON	UNICOM
128.125	118.6 251.15	119.25 (CTAF) L	121.4	123.0

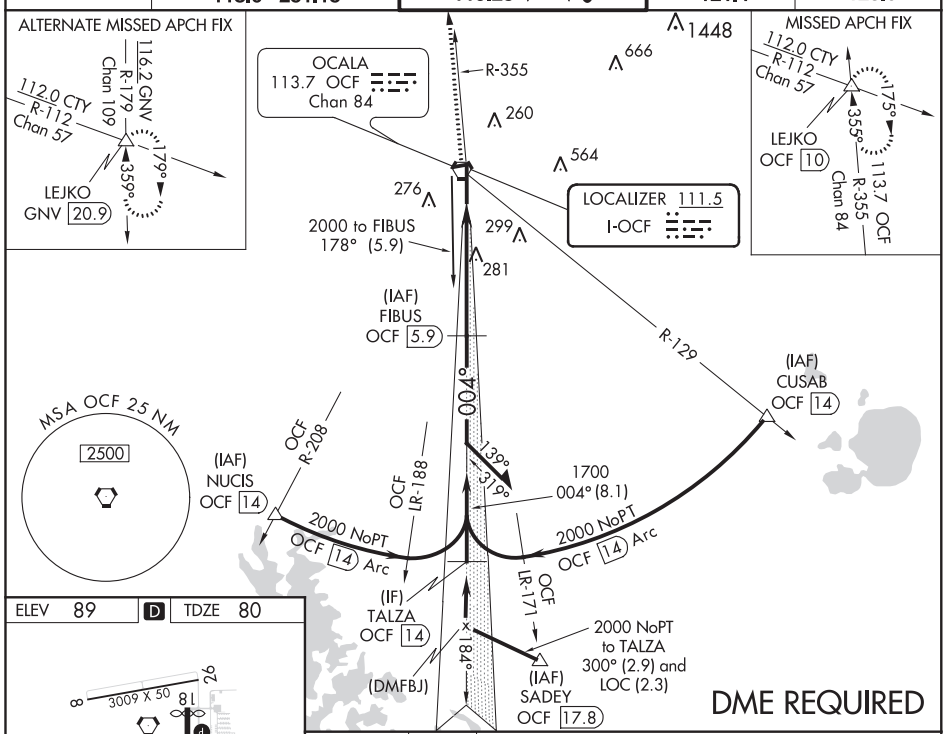

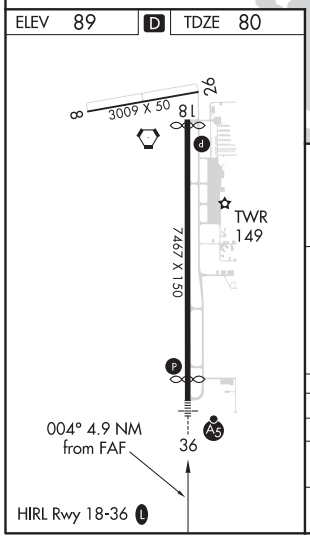

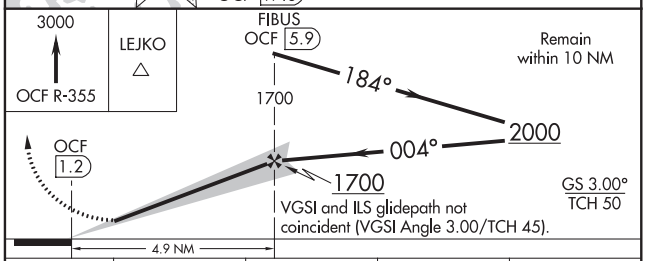

CATEGORY	A	B	C	D
S-ILS 36	280-¾ 200 (200-¾)			
S-LOC 36	540-¾ 460 (500-¾)			540-1 460 (500-1)
CIRCLING	580-1 491 (500-1)		580-1½ 491 (500-1½)	640-2 551 (600-2)

SE-3, 10 SEP 2020 to 05 NOV 2020

SE-3, 10 SEP 2020 to 05 NOV 2020

WAAS CH 90319 W18A	APP CRS 184°	Rwy ldg 6557 TDZE 80 Apt Elev 90

RNAV (GPS) RWY 18
OCALA INTL-JIM TAYLOR FIELD (OCF)

T A For uncompensated Baro-VNAV systems, LNAV/VNAV NA below -15°C (5°F) or above 48°C (118°F). DME/DME RNP-0.3 NA. When local altimeter setting not received, use Gainesville altimeter setting and increase LPV DA to 361, increase LNAV/VNAV DA to 595 and all MDA 100 feet. Increase LPV and LNAV/VNAV all Cats and LNAV Cat C/D visibility ¼ mile. Baro-VNAV and VDP NA when using Gainesville altimeter setting.

MISSED APPROACH: Climb to 2000 direct TALZA and hold.

ATIS	JACKSONVILLE APP CON	OCALA TOWER ★	GND CON	UNICOM
128.125	118.6 251.15	119.25 (CTAF) L	121.4	123.0

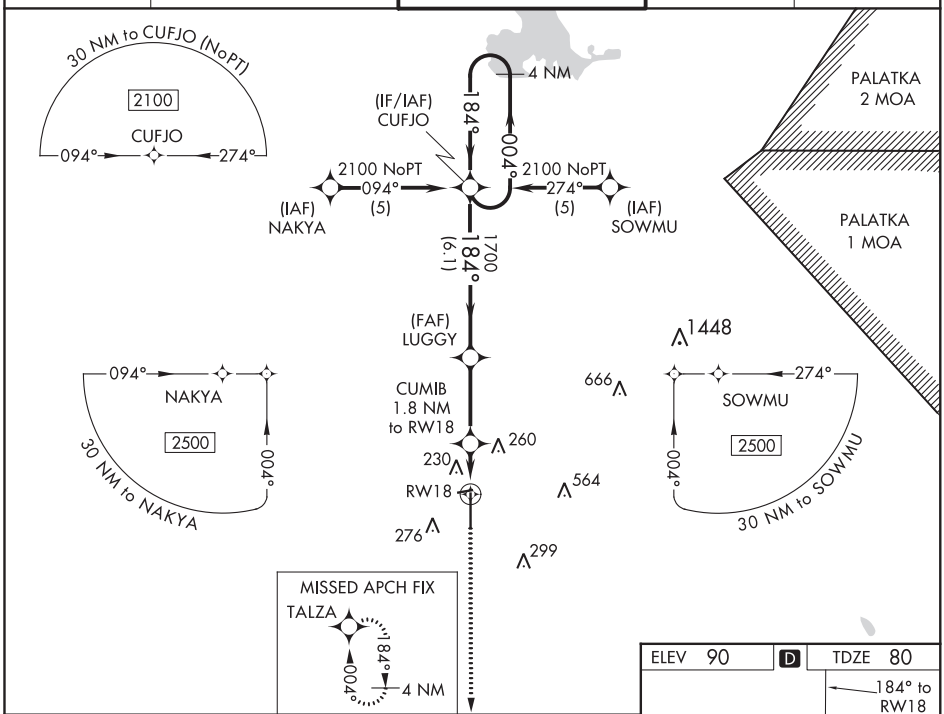

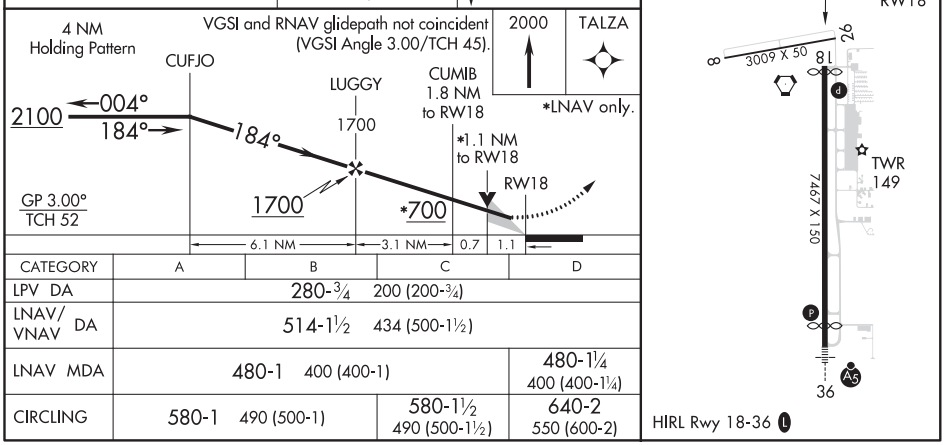

CATEGORY	A	B	C	D
LPV DA	280-¾ 200 (200-¾)			
LNAV/VNAV DA	514-1½ 434 (500-1½)			
LNAV MDA	480-1 400 (400-1)			480-1¼ 400 (400-1¼)
CIRCLING	580-1 490 (500-1)		580-1½ 490 (500-1½)	640-2 550 (600-2)

SE-3, 10 SEP 2020 to 05 NOV 2020

OCALA, FLORIDA

AL-5055 (FAA)

20254

RNAV (GPS) RWY 36

OCALA INTL-JIM TAYLOR FIELD (OCF)

WAAS CH 58110 W36A	APP CRS 004°	Rwy ldg 6347 TDZE 80 Apt Elev 89

For uncompensated Baro-VNAV systems, LNAV/VNAV NA below -15°C (5°F) or above 48°C (118°F). DME/DME RNP-0.3 NA. When local altimeter setting not received, use Gainesville altimeter setting and increase LPV DA to 361, LNAV/VNAV DA to 644, and all MDA 100 feet; increase LNAV/VNAV all Cats, and LNAV Cats C and D visibility ¼ mile. VDP and Baro-VNAV NA when using Gainesville altimeter setting. Inoperative table does not apply to LPV when using local altimeter setting. For inoperative MALSR, increase LNAV Cats A and B visibility to 1 mile. For inoperative MALSR when using Gainesville altimeter setting, increase LNAV Cats A and B visibility to 1 mile.

MALSR

MISSED APPROACH: Climb to 2100 direct CUFJO and hold.

ATIS	JACKSONVILLE APP CON	OCALA TOWER ★	GND CON	UNICOM
128.125	118.6 251.15	119.25 (CTAF) L	121.4	123.0

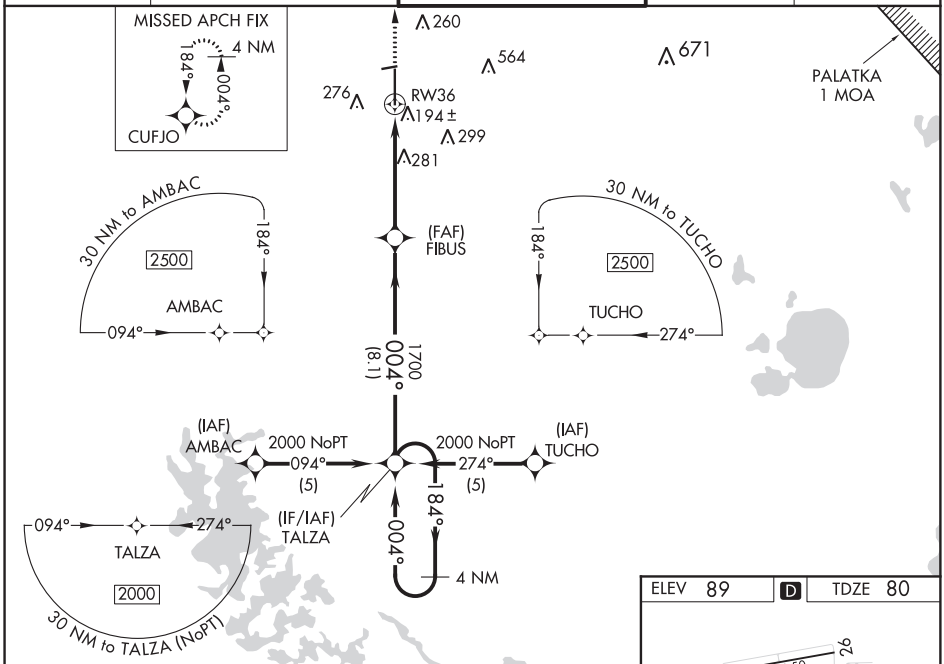

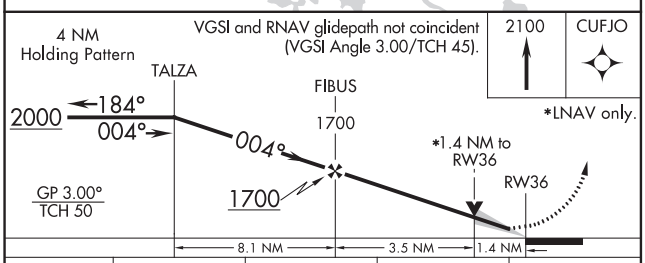

CATEGORY	A	B	C	D
LPV DA	280-¾ 200 (200-¾)			
LNAV/VNAV DA	563-1¼ 483 (500-1¼)			
LNAV MDA	540-¾ 460 (500-¾)			540-1 460 (500-1)
CIRCLING	580-1 491 (500-1)		580-1½ 491 (500-1½)	640-2 551 (600-2)

ELEV 89 D TDZE 80

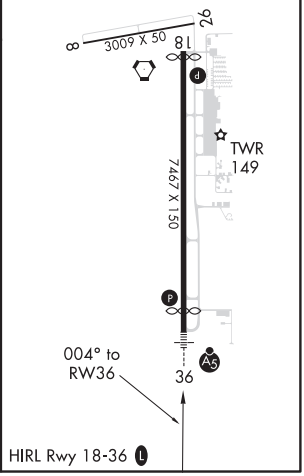

OCALA, FLORIDA
Amdt 1 15JAN09

29°10'N-82°13'W

OCALA INTL-JIM TAYLOR FIELD (OCF)
RNAV (GPS) RWY 36

SE-3, 10 SEP 2020 to 05 NOV 2020

SE-3, 10 SEP 2020 to 05 NOV 2020

VOR RWY 36
OCALA INTL-JIM TAYLOR FIELD (OCF)

VORTAC OCF	APP CRS	Rwy ldg	6347
113.7	354°	TDZE	80
Chan 84		Apt Elev	89

When local altimeter setting not received, use Gainesville altimeter setting and increase all MDA 100 feet; increase S-36 Cats C and D, and Circling Cat C visibility ¼ mile. For inoperative MALSR, increase S-36 Cats A and B visibility to 1 mile. For inoperative MALSR when using Gainesville altimeter setting, increase S-36 Cats A and B visibility to 1 mile. VDP NA when using Gainesville altimeter setting.

MALSR

MISSED APPROACH: Climb to 2000 via OCF VORTAC R-355 to LEJKO INT/OCF 10 DME and hold.

ATIS	JACKSONVILLE APP CON	OCALA TOWER ★	GND CON	UNICOM
128.125	118.6 251.15	119.25 (CTAF) L	121.4	123.0

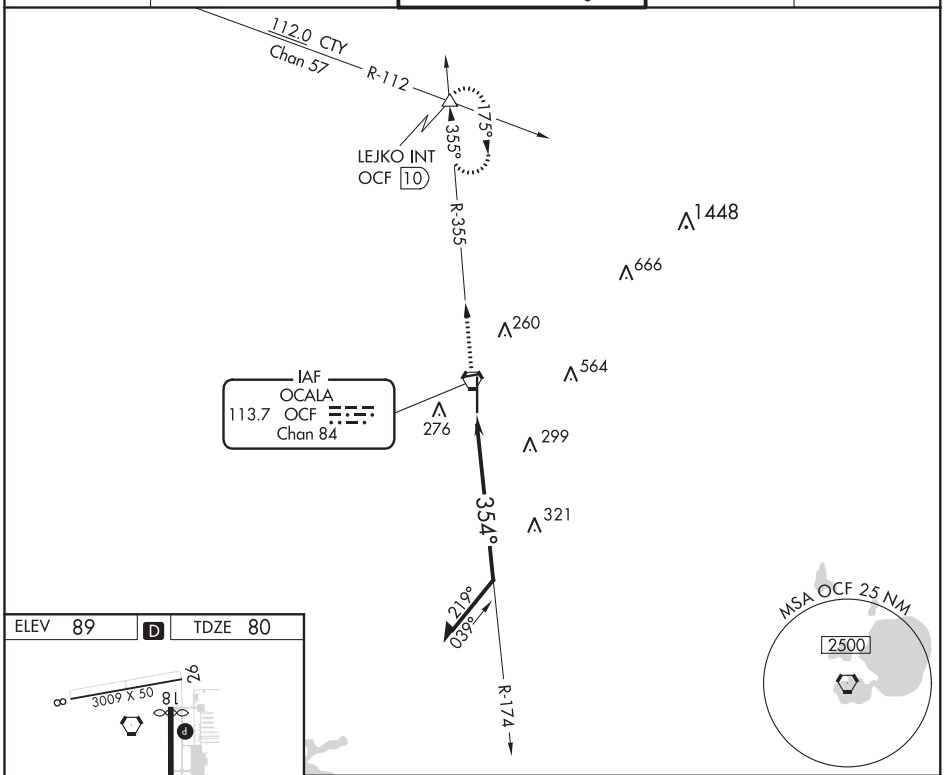

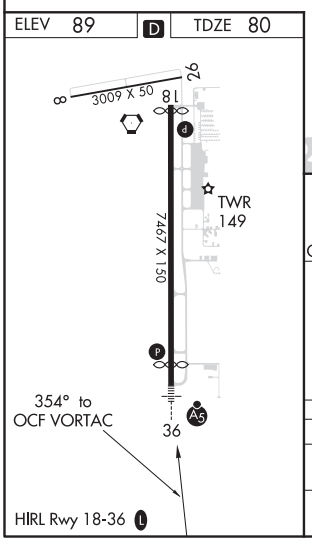

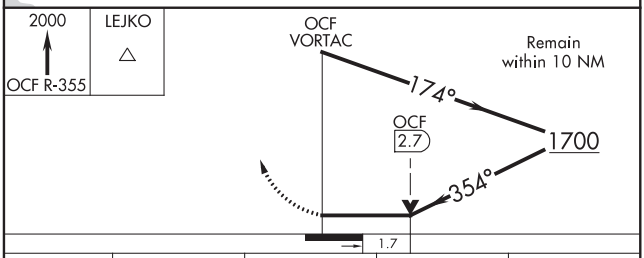

CATEGORY	A	B	C	D
S-36	640-¾ 560 (600-¾)		640-1 560 (600-1)	640-1¼ 560 (600-1¼)
CIRCLING	640-1 551 (600-1)		640-1½ 551 (600-1½)	640-2 551 (600-2)

20254

AIRPORT DIAGRAM

AL-5055 (FAA)

OCALA INTL-JIM TAYLOR FIELD (OCF)
OCALA, FLORIDA

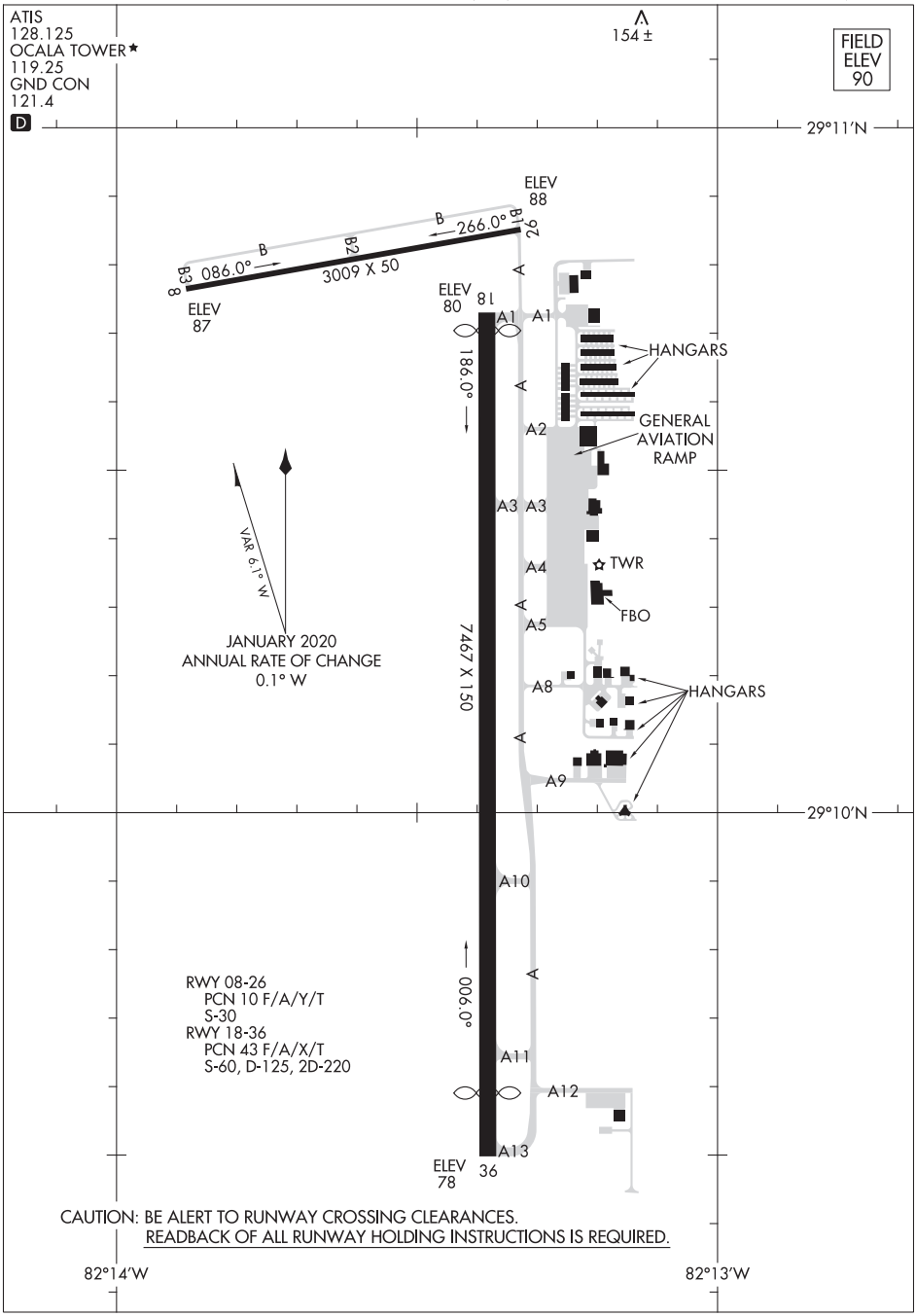

SE-3, 10 SEP 2020 to 05 NOV 2020

SE-3, 10 SEP 2020 to 05 NOV 2020

AIRPORT DIAGRAM
20254
OCALA, FLORIDA
OCALA INTL-JIM TAYLOR FIELD (OCF)

WAAS CH 53517 W05A	APP CRS 051°	Rwy ldg 5000 TDZE 33 Apt Elev 33

RNAV (GPS) RWY 5
OKEECHOBEE COUNTY (OBE)

Baro-VNAV NA when using Vero Beach altimeter setting. For uncompensated Baro-VNAV systems, LNAV/VNAV NA below -15°C (5°F) or above 48°C (118°F). DME/DME RNP-0.3 NA. Helicopter visibility reduction below 1 SM NA. When local altimeter setting not received, use Vero Beach altimeter setting and increase all DA 77 feet and all MDA 80 feet, increase LPV, LNAV/VNAV all Cats, and LNAV Cats C and D visibility ¼ mile. Night landing: Rwy 5,23 NA.

MISSED APPROACH: Climb to 2000 direct JABIT and hold.

AWOS-3	MIAMI CENTER	UNICOM
118.675	132.25 370.9	123.0 (CTAF) L

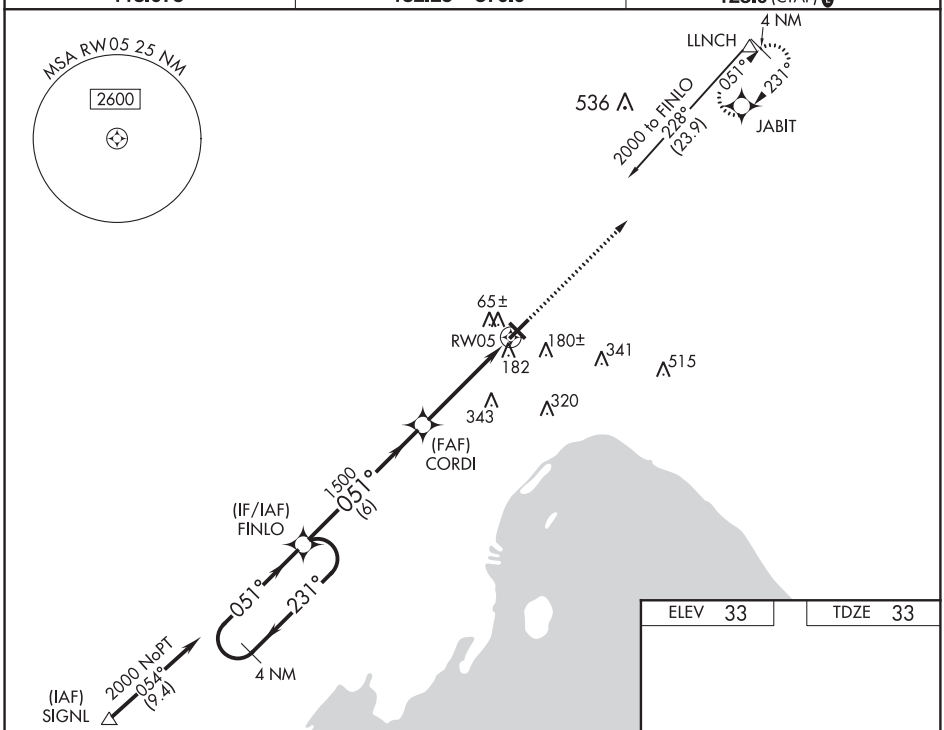

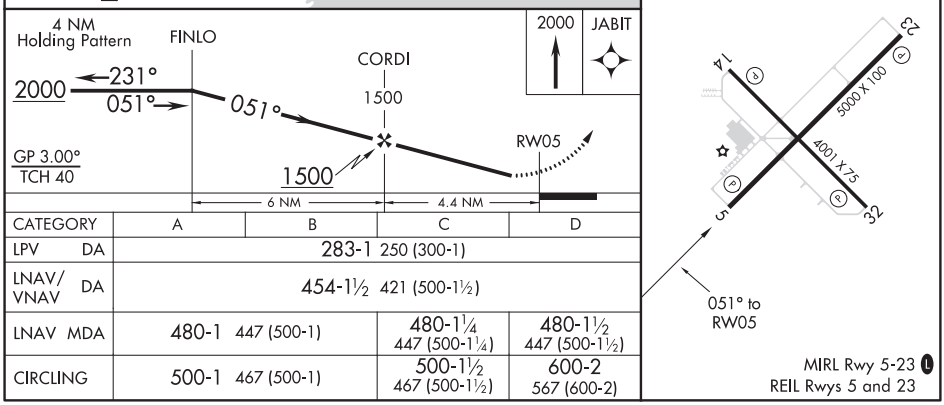

CATEGORY	A	B	C	D
LPV DA	283-1 250 (300-1)			
LNAV/VNAV DA	454-1½ 421 (500-1½)			
LNAV MDA	480-1 447 (500-1)		480-1¼ 447 (500-1¼)	480-1½ 447 (500-1½)
CIRCLING	500-1 467 (500-1)		500-1½ 467 (500-1½)	600-2 567 (600-2)

OKEECHOBEE, FLORIDA | AL-10337 (FAA) | 18200

WAAS CH 82629 W14A	APP CRS 141°	Rwy ldg 4001 TDZE 33 Apt Elev 33

RNAV (GPS) RWY 14
OKEECHOBEE COUNTY (OBE)

DME/DME RNP-0.3 NA. Helicopter visibility reduction below 1 SM NA. When local altimeter setting not received, use Vero Beach altimeter setting and increase all MDA 80 feet, increase LP Cats C and D visibility ⅛ mile and increase LNAV Cats C and D visibility ⅜ mile. Procedure NA at night.

MISSED APPROACH: Climb to 2000 direct LIYZU and hold.

AWOS-3	MIAMI CENTER	UNICOM
118.675	132.25 370.9	123.0 (CTAF) L

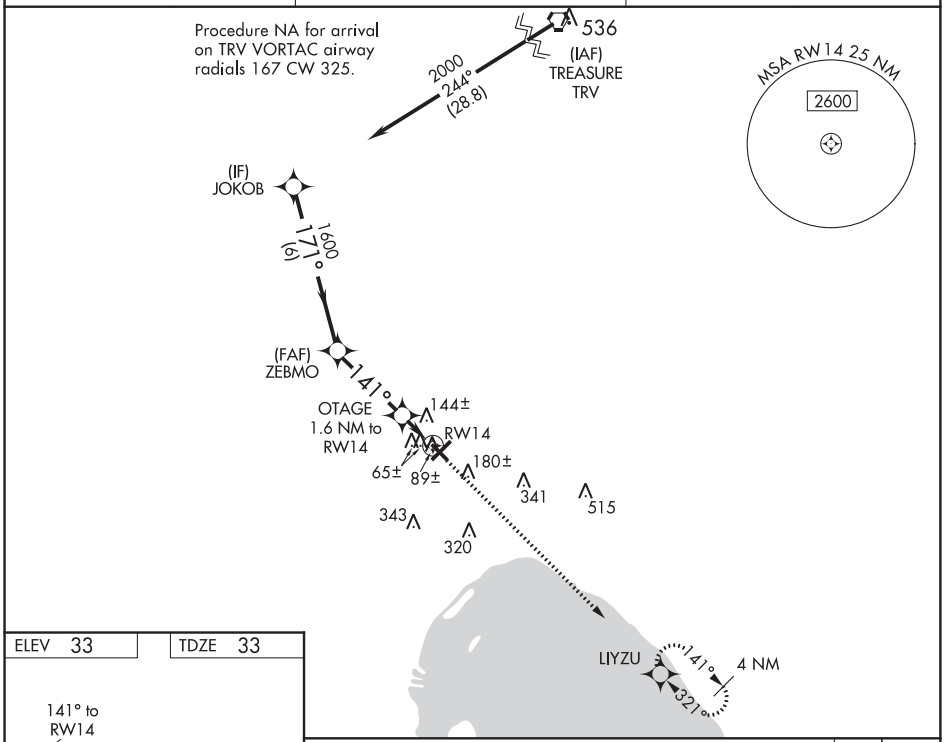

ELEV 33 | TDZE 33

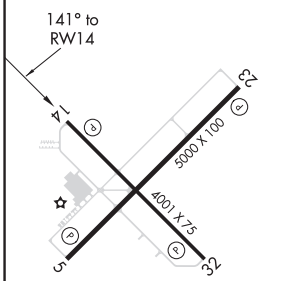

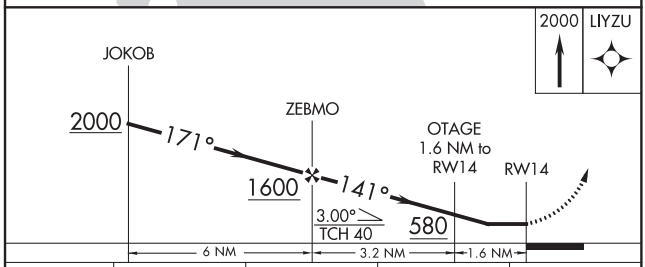

CATEGORY	A	B	C	D
LP MDA	340-1 307 (400-1)			
LNAV MDA	400-1 367 (400-1)			
CIRCLING	500-1 467 (500-1)		500-1½ 467 (500-1½)	600-2 567 (600-2)

MIRL Rwy 5-23 L
REIL Rwys 5 and 23

SE-3, 10 SEP 2020 to 05 NOV 2020

SE-3, 10 SEP 2020 to 05 NOV 2020

WAAS CH 58117 W23A	APP CRS 231°	Rwy ldg 5000 TDZE 33 Apt Elev 33

RNAV (GPS) RWY 23
OKEECHOBEE COUNTY (OBE)

Baro-VNAV NA when using Vero Beach altimeter setting. For uncompensated Baro-VNAV systems, LNAV/VNAV NA below -2°C (29°F) or above 43°C (109°F). DME/DME RNP-0.3 NA. Helicopter visibility reduction below 1 SM NA. When local altimeter setting not received, use Vero Beach altimeter setting and increase all DA 77 feet and all MDA 80 feet, increase LPV all Cats visibility ⅛ mile, and increase LNAV/VNAV all Cats and LNAV Cats C and D visibility ⅜ mile. Procedure NA at night.

MISSED APPROACH: Climb to 2000 direct FINLO and hold.

AWOS-3	MIAMI CENTER	UNICOM
118.675	132.25 370.9	123.0 (CTAF) L

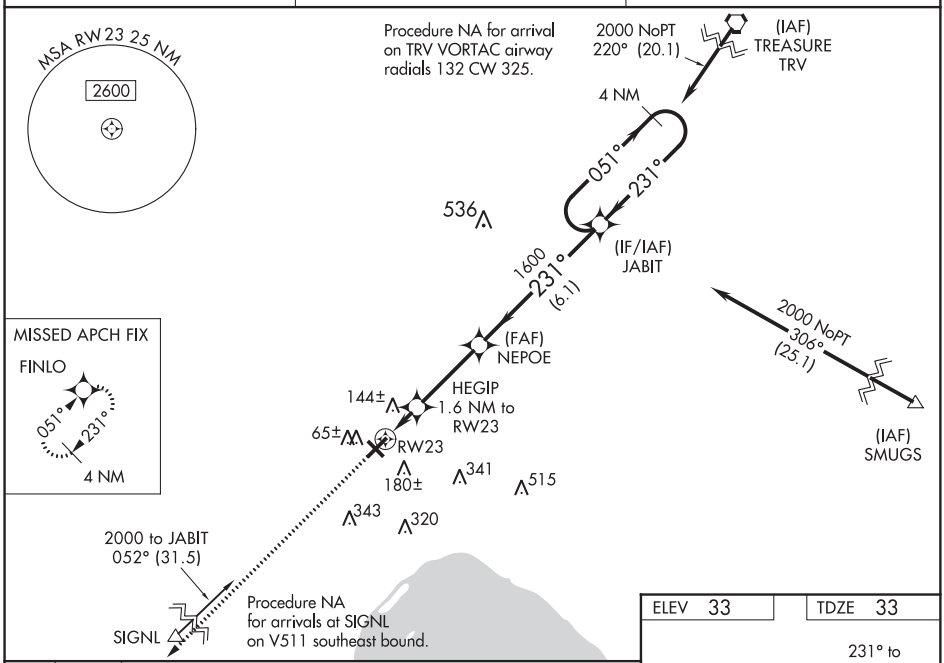

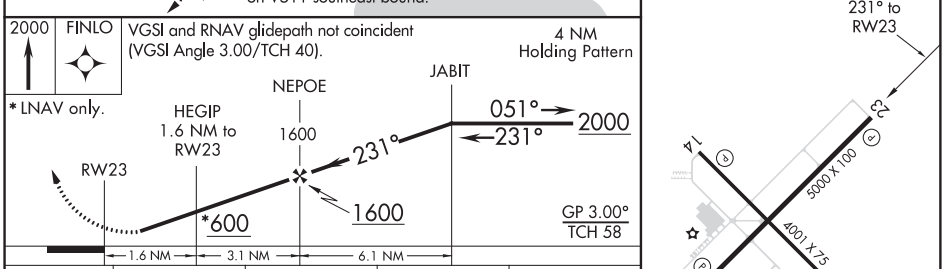

ELEV 33	TDZE 33

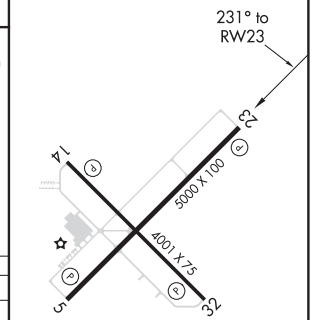

MIRL Rwy 5-23 L
REIL Rwys 5 and 23

CATEGORY	A	B	C	D
LPV DA	315-1 282 (300-1)			
LNAV/VNAV DA	435-1¼ 402 (500-1¼)			
LNAV MDA	400-1 367 (400-1)			
CIRCLING	500-1 467 (500-1)		500-1½ 467 (500-1½)	600-2 567 (600-2)

SE-3, 10 SEP 2020 to 05 NOV 2020
SE-3, 10 SEP 2020 to 05 NOV 2020

OKEECHOBEE, FLORIDA

AL-10337 (FAA)

18200

WAAS CH 93916 W32A	APP CRS 321°	Rwy ldg 4001 TDZE 33 Apt Elev 33

RNAV (GPS) RWY 32
OKEECHOBEE COUNTY (OBE)

Baro-VNAV NA when using Vero Beach altimeter setting. For uncompensated Baro-VNAV systems, LNAV/VNAV NA below -15°C (5°F) or above 48°C (118°F). Helicopter visibility reduction below 1 SM NA. DME/DME RNP-0.3 NA. Procedure NA at night. When local altimeter setting not received, use Vero Beach altimeter setting and increase all DA 77 feet and all MDA 80 feet; increase LPV all Cats, LNAV/VNAV all Cats, and LNAV Cat D visibility ¼ mile.

MISSED APPROACH: Climb to 2000 direct KEVBE and right turn on track 051° to IDLUW and on track 087° to JABIT and hold.

AWOS-3	MIAMI CENTER	UNICOM
118.675	132.25 370.9	123.0 (CTAF) L

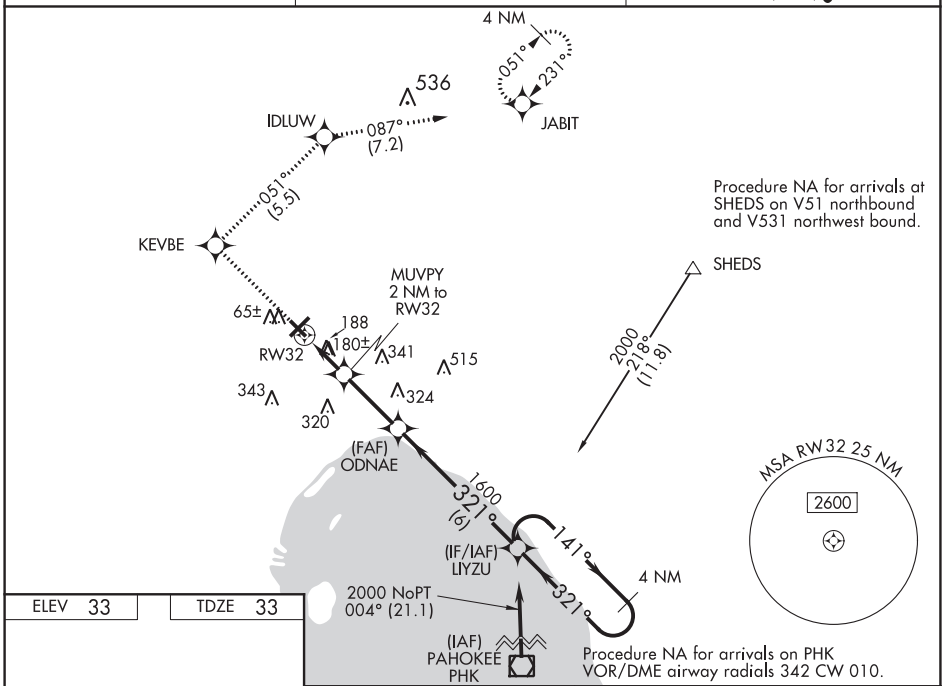

ELEV 33	TDZE 33

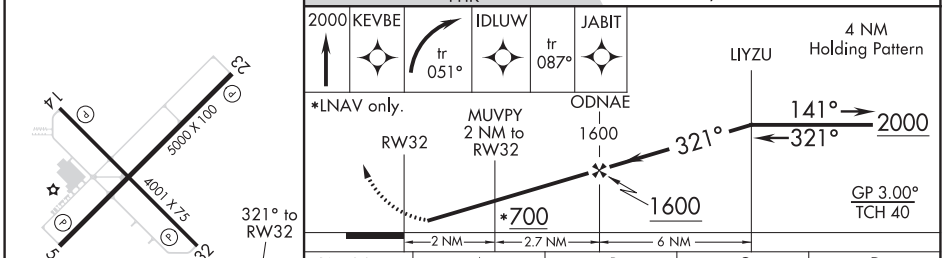

CATEGORY	A	B	C	D
LPV DA	283-1 250 (300-1)			
LNAV/VNAV DA	498-1¾ 465 (500-1¾)			
LNAV MDA	440-1 407 (500-1)		440-1¼ 407 (500-1¼)	
CIRCLING	500-1 467 (500-1)		500-1½ 467 (500-1½)	600-2 567 (600-2)

MIRL Rwy 5-23 L
REIL Rwys 5 and 23

SE-3, 10 SEP 2020 to 05 NOV 2020

ILS or LOC RWY 7
EXECUTIVE (ORL)

LOC I-ORL	APP CRS	Rwy ldg	5704
109.9	073°	TDZE	109
		Apt Elev	113

RADAR Required for Procedure Entry. DME or RADAR Required.

Circling Rwy 31 NA at night. In minimum visibility conditions, bright lights on highway ½ mile south of airport may be mistaken for runway lights.
**RVR 1800 authorized with use of FD or AP or HUD to DA.

MALSR

MISSED APPROACH: Climb on ORL VORTAC R-066 to cross MSHEL/ORL 6.5 DME/RADAR at 1500 then climbing left turn to 1600 on heading 020° and ORL VORTAC R-049 to OVIDO/ORL 13 DME and hold.

ATIS	ORLANDO APP CON	EXECUTIVE TOWER ★	GND CON	CLNC DEL	UNICOM
127.25	124.8 351.9	118.7 (CTAF) L 239.0	121.4 239.0	128.45	122.95

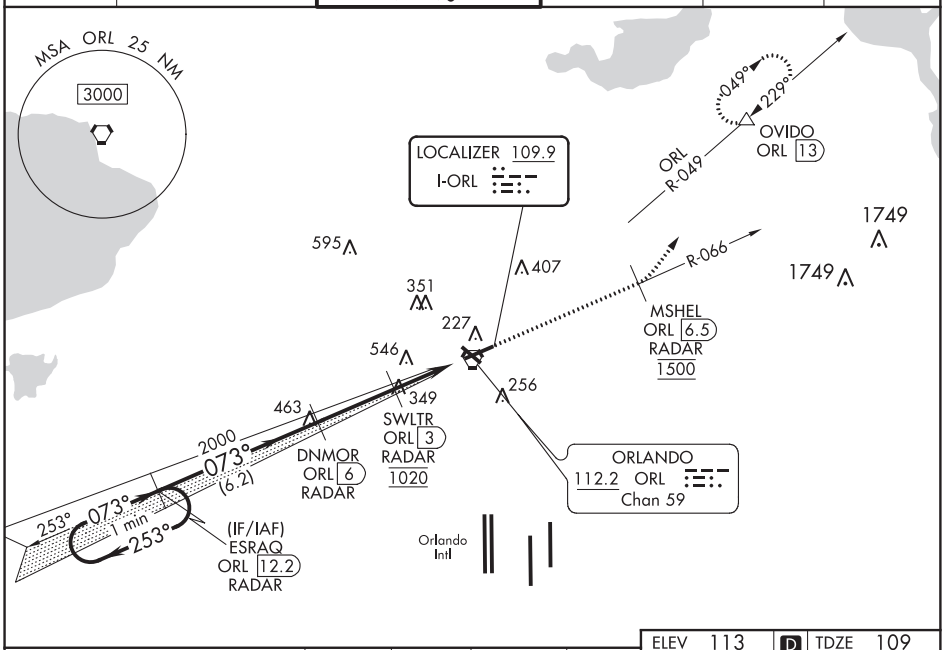

SE-3, 10 SEP 2020 to 05 NOV 2020

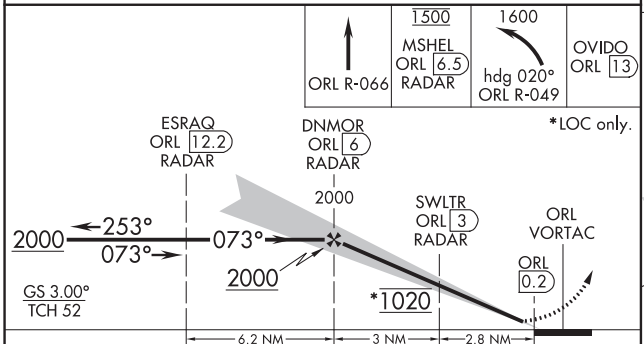

CATEGORY	A	B	C	D
S-ILS 7**	309/24 200 (200-½)			
S-LOC 7	660/24 551 (600-½)		660/60 551 (600-1¼)	
C CIRCLING	660-1 547 (600-1)	680-1 567 (600-1)	860-2¼ 747 (800-2¼)	860-2½ 747 (800-2½)

ELEV 113 D TDZE 109

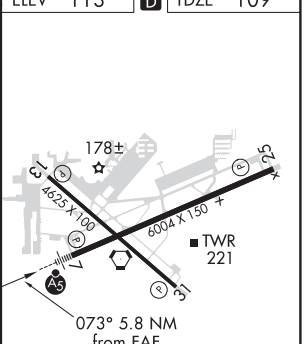

REIL Rwys 13, 25 and 31 L
HIRL Rwys 7-25 and 13-31 L

FAF to MAP 5.8 NM					
Knots	60	90	120	150	180
Min:Sec	5:48	3:52	2:54	2:19	1:56

ORLANDO, FLORIDA

AL-305 (FAA)

20254

ILS or LOC RWY 25
EXECUTIVE (ORL)

LOC/DME I-EXO	APP CRS	Rwy ldg	6004
109.35	253°	TDZE	113
Chan 30(Y)		Apt Elev	113

Circling Rwy 31 NA at night. DME or RADAR Required. In minimum visibility conditions, bright lights on highway ½ mile south of airport may be mistaken for runway lights.

MISSED APPROACH: Climb to 2000 on ORL VORTAC R-247 to ESRAQ/ORL VORTAC 12.2 DME and hold.

ATIS	ORLANDO APP CON	EXECUTIVE TOWER ★	GND CON	CLNC DEL	UNICOM
127.25	124.8 351.9	118.7 (CTAF) (L) 239.0	121.4 239.0	128.45	122.95

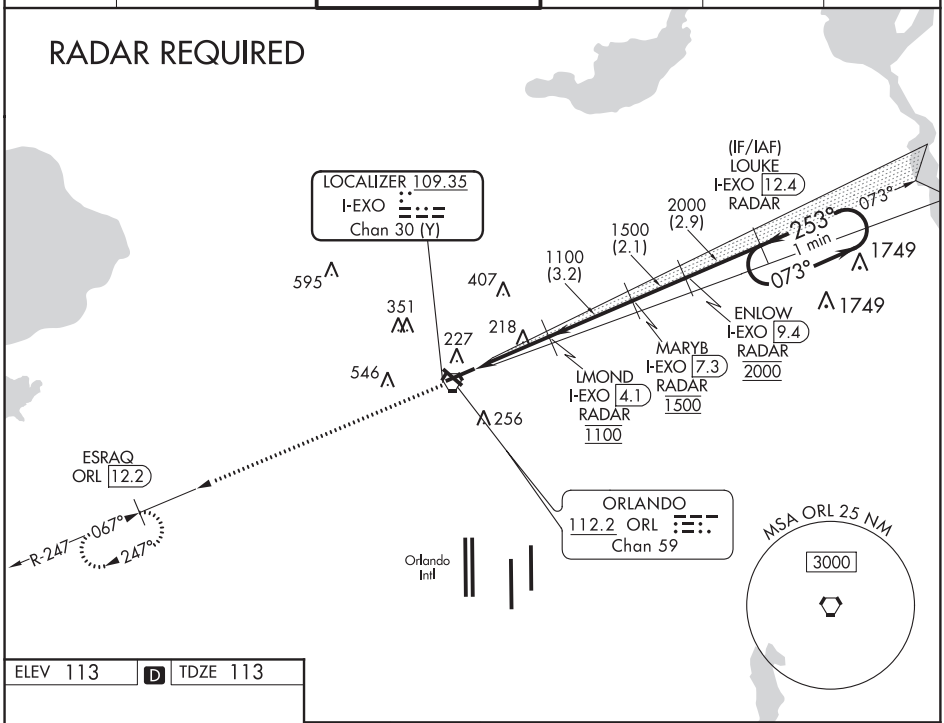

SE-3, 10 SEP 2020 to 05 NOV 2020

SE-3, 10 SEP 2020 to 05 NOV 2020

ELEV 113 | D | TDZE 113

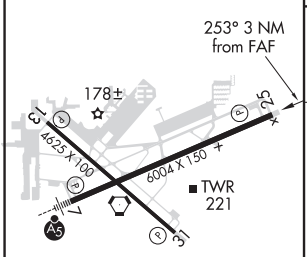

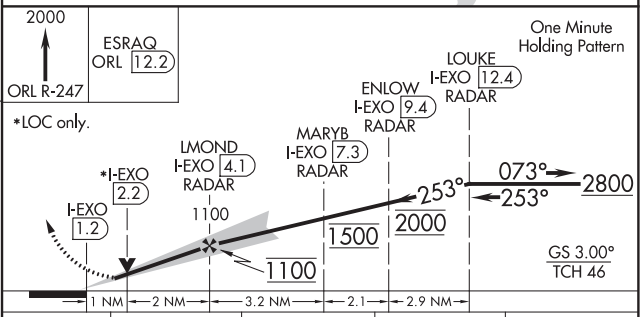

REIL Rwys 13, 25 and 31 (L)
HIRL Rwys 7-25 and 13-31 (L)

FAF to MAP 3 NM					
Knots	60	90	120	150	180
Min:Sec	3:00	2:00	1:30	1:12	1:00

CATEGORY	A	B	C	D
S-ILS 25	313-¾ 200 (200-¾)			
S-LOC 25	480-1 367 (400-1)			
(C) CIRCLING	580-1 467 (500-1)	680-1 567 (600-1)	860-2¼ 747 (800-2¼)	860-2½ 747 (800-2½)

RNAV (GPS) RWY 7
EXECUTIVE (ORL)

WAAS CH 70729 W07A	APP CRS 073°	Rwy ldg 5704 TDZE 109 Apt Elev 113

RNP APCH.

For uncompensated Baro-VNAV systems, LNAV/VNAV NA below 2°C (36°F) or above 54°C (130°F). Circling Rwy 31 NA at night. For inop ALS, increase LNAV Cat C/D visibility to 1¾ SM. In minimum visibility conditions, bright lights on highway ½ mile south of airport may be mistaken for runway lights.
** RVR 1800 authorized with use of FD or AP or HUD to DA.

MALSR

MISSED APPROACH: Climb to 1500 direct MSHEL, cross MSHEL at 1500, then climb to 1600 on track 039° to OVIDO and hold.

ATIS	ORLANDO APP CON	EXECUTIVE TOWER *	GND CON	CLNC DEL	UNICOM
127.25	124.8 351.9	118.7 (CTAF) L 239.0	121.4 239.0	128.45	122.95

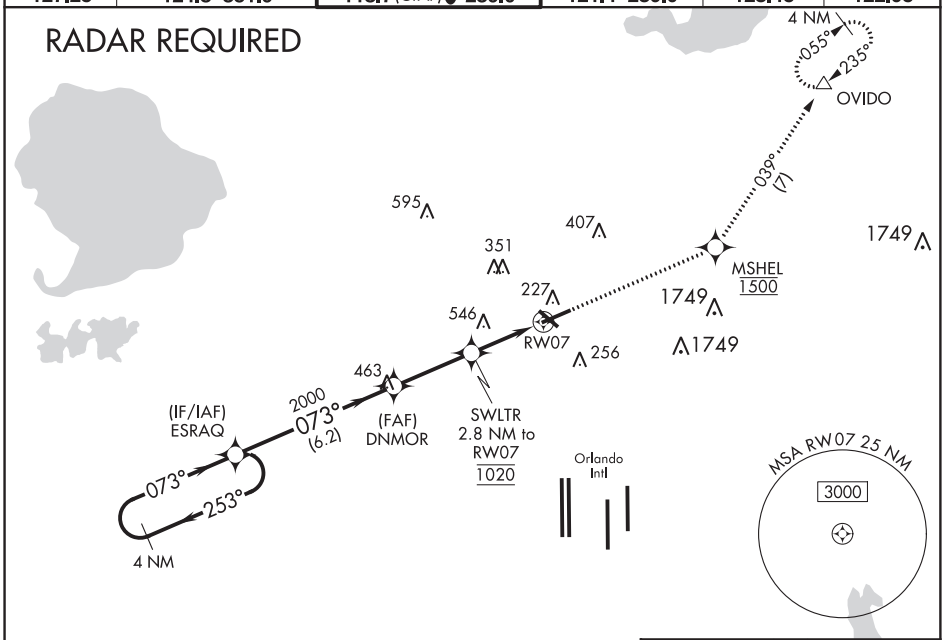

SE-3, 10 SEP 2020 to 05 NOV 2020

SE-3, 10 SEP 2020 to 05 NOV 2020

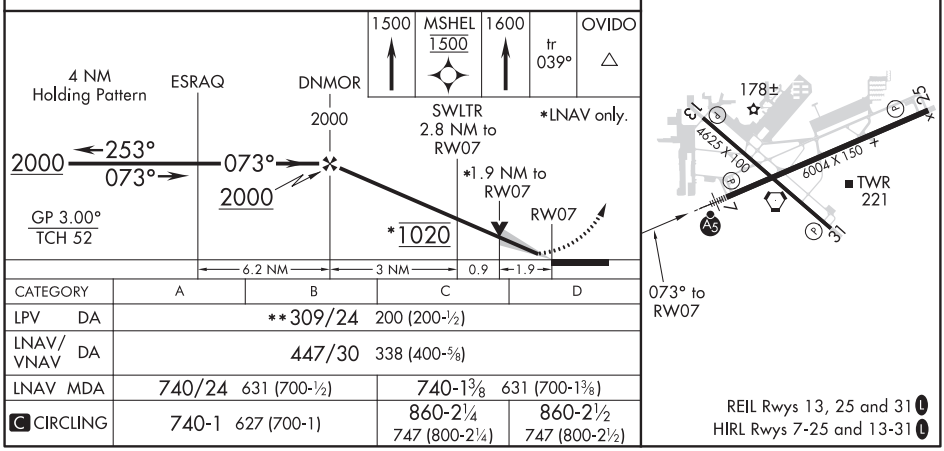

CATEGORY	A	B	C	D
LPV DA	**309/24 200 (200-½)			
LNAV/VNAV DA	447/30 338 (400-⅝)			
LNAV MDA	740/24 631 (700-½)		740-1⅜ 631 (700-1⅜)	
C CIRCLING	740-1 627 (700-1)		860-2¼ 747 (800-2¼)	860-2½ 747 (800-2½)

REIL Rwys 13, 25 and 31 L
HIRL Rwys 7-25 and 13-31 L

ORLANDO, FLORIDA

AL-305 (FAA)

20254

RNAV (GPS) RWY 25
EXECUTIVE (ORL)

WAAS CH 58125 W25A	APP CRS 253°	Rwy ldg 6004 TDZE 113 Apt Elev 113

For uncompensated Baro-VNAV systems, LNAV/VNAV NA below 2°C (36°F) or above 54°C (130°F). Circling Rwy 31 NA at night. DME/DME RNP-0.3 NA. In minimum visibility conditions, bright lights on highway ½ mile south of airport may be mistaken for runway lights.

MISSED APPROACH: Climb to 2000 direct ESRAQ and hold.

ATIS	ORLANDO APP CON	EXECUTIVE TOWER*	GND CON	CLNC DEL	UNICOM
127.25	124.8 351.9	118.7 (CTAF) L 239.0	121.4 239.0	128.45	122.95

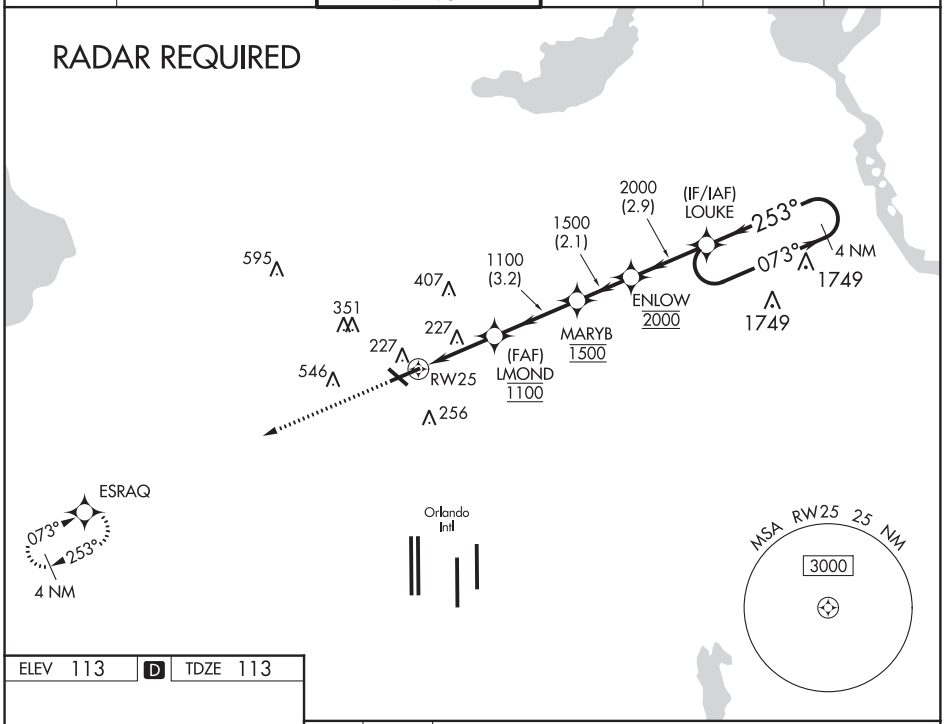

SE-3, 10 SEP 2020 to 05 NOV 2020

SE-3, 10 SEP 2020 to 05 NOV 2020

ELEV 113 | D | TDZE 113

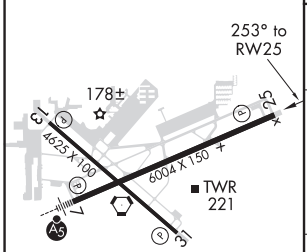

REIL Rwys 13, 25, and 31 L
HIRL Rwys 7-25 and 13-31 L

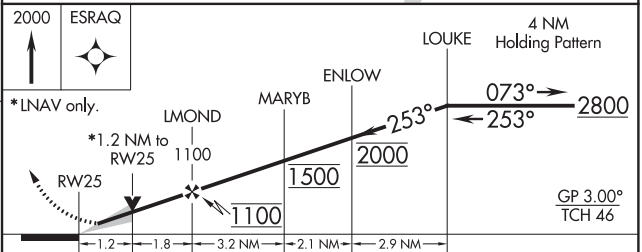

CATEGORY	A	B	C	D
LPV DA	313-¾ 200 (200-¾)			
LNAV/VNAV DA	371-⅞ 258 (300-⅞)			
LNAV MDA	540-1 427 (500-1)		540-1¼ 427 (500-1¼)	
C CIRCLING	580-1 467 (500-1)	680-1 567 (600-1)	860-2¼ 747 (800-2¼)	860-2½ 747 (800-2½)

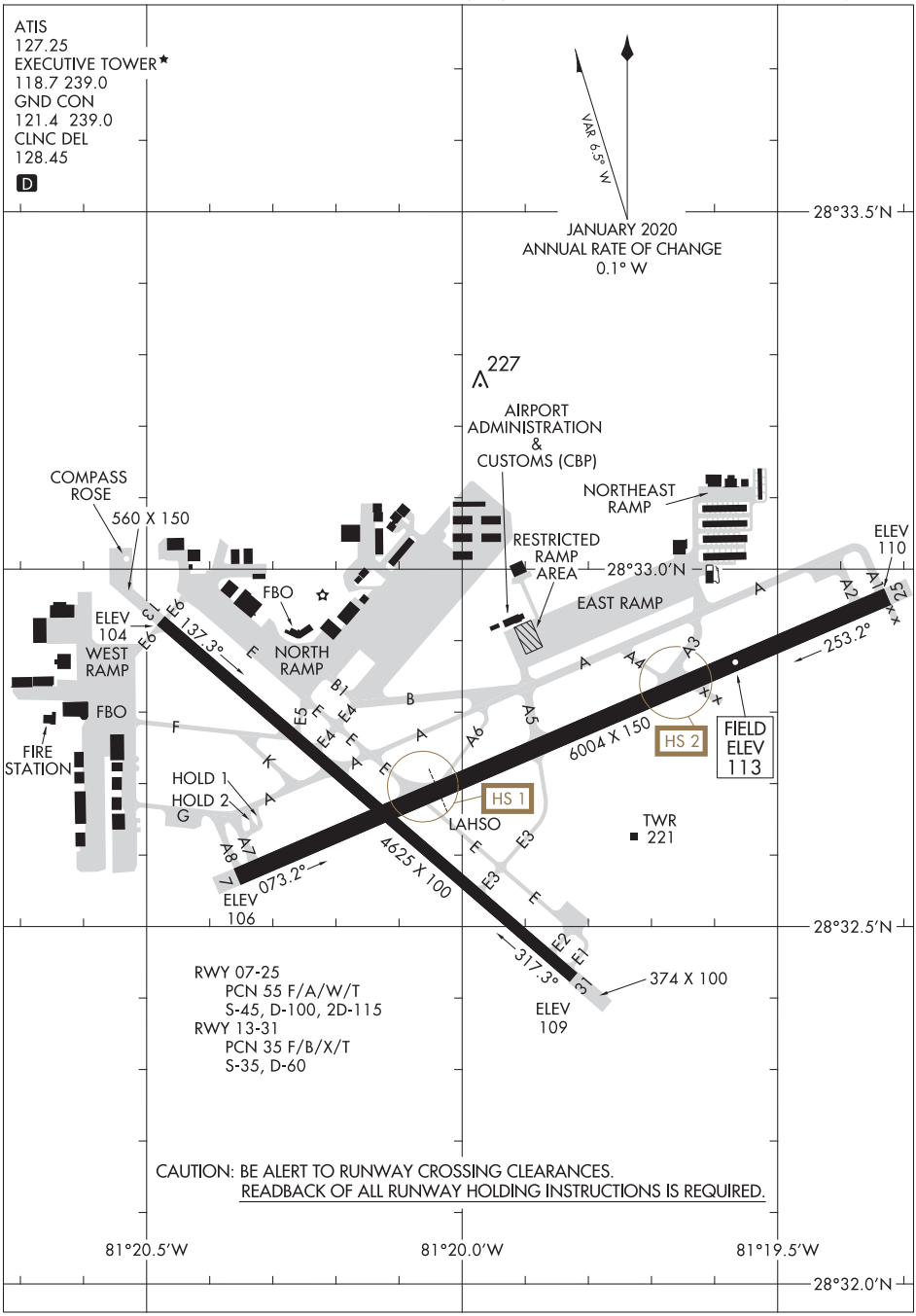

SE-3, 10 SEP 2020 to 05 NOV 2020

SE-3, 10 SEP 2020 to 05 NOV 2020

ORLANDO, FLORIDA | AL-5793 (FAA) | 20254

ILS or LOC RWY 15
KISSIMMEE GATEWAY (ISM)

LOC/DME I-ISM	APP CRS	Rwy ldg	6001
109.75	153°	TDZE	82
Chan 34 (Y)		Apt Elev	82

VDP NA with Orlando Intl altimeter setting. When local altimeter setting not received, use Orlando Intl altimeter setting and increase all DA to 309 and all MDAs 40 feet; increase Circling visibility Cat C ¼ mile.

MALSF

MISSED APPROACH: Climb to 600 then climbing right turn to 2200 on heading 240° and ORL VORTAC R-200 to TEMPE INT/ORL 28 DME and hold.

ATIS	ORLANDO APP CON	KISSIMMEE TOWER ★	CLNC DEL	CLNC DEL (when twr closed)	GND CON	UNICOM
128.775	119.4 351.9	124.45 (CTAF) L	121.7	119.95	121.7	122.95

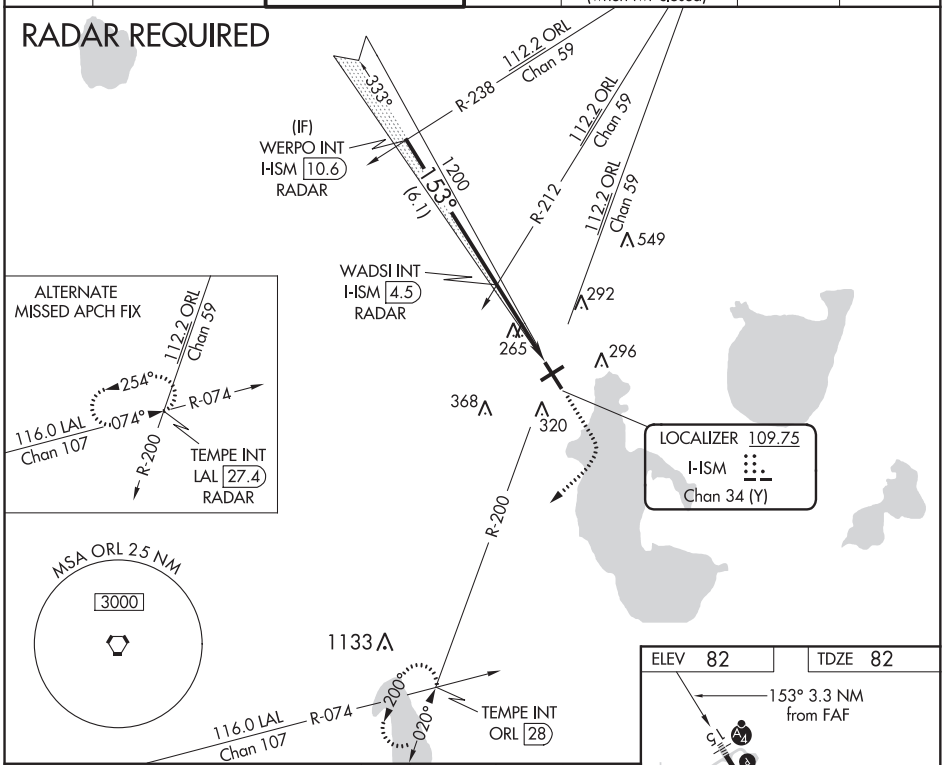

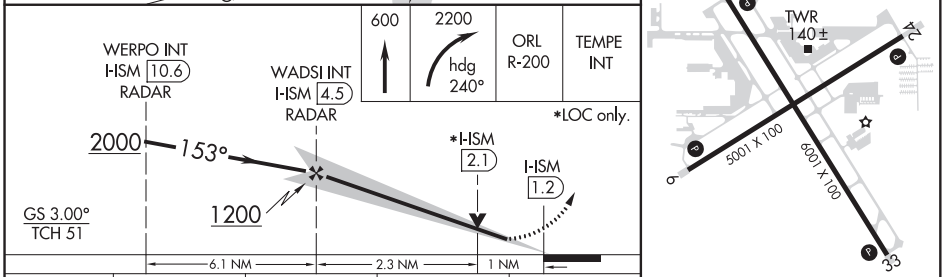

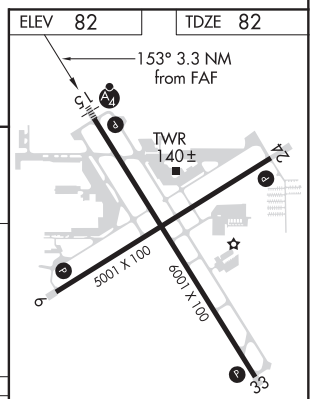

REIL Rwys 6, 24 and 33 L
MIRL Rwys 15-33 and 6-24 L

CATEGORY	A	B	C	D
S-ILS 15	282-¾ 200 (200-¾)			
S-LOC 15	440-¾ 358 (400-¾)			440-1¼ 358 (400-1¼)
CIRCLING	680-1 598 (600-1)		680-1½ 598 (600-1½)	680-2 598 (600-2)

FAF to MAP 3.3 NM

Knots	60	90	120	150	180
Min:Sec	3:18	2:12	1:39	1:19	1:06

SE-3, 10 SEP 2020 to 05 NOV 2020

SE-3, 10 SEP 2020 to 05 NOV 2020

WAAS CH 69229 W06A	APP CRS 063°	Rwy ldg 5001 TDZE 82 Apt Elev 82

RNAV (GPS) RWY 6
KISSIMMEE GATEWAY (ISM)

Baro-VNAV NA when using Orlando Intl altimeter setting. For uncompensated Baro-VNAV systems, LNAV/VNAV NA below -15°C (5°F) or above 43°C (109°F). DME/DME RNP-0.3 NA. Helicopter visibility reduction below ¾ SM NA. When local altimeter setting not received, use Orlando Intl altimeter setting and increase all DA 27 feet and all MDA 40 feet. Increase LNAV/VNAV all Cats and LNAV Cats C/D visibility ⅛ mile.

MISSED APPROACH: Climb to 600 then climbing left turn to 4000 direct JENSN and hold, continue climb-in-hold to 4000.

ATIS	ORLANDO APP CON	KISSIMMEE TOWER ★	CLNC DEL	CLNC DEL	GND CON	UNICOM
128.775	119.4 351.9	124.45 (CTAF) L	121.7	119.95 (when twr closed)	121.7	122.95

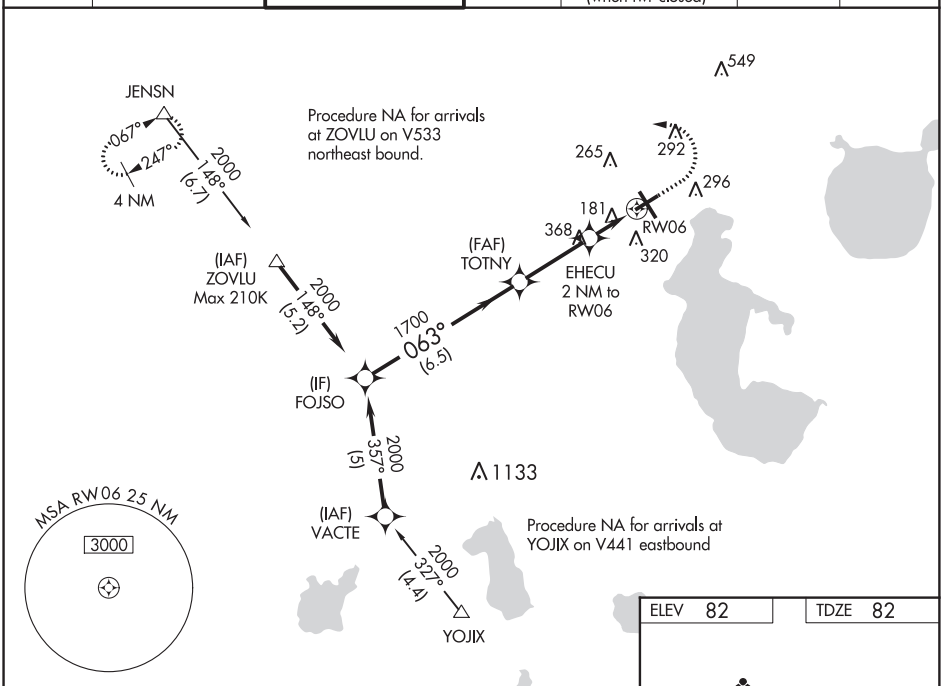

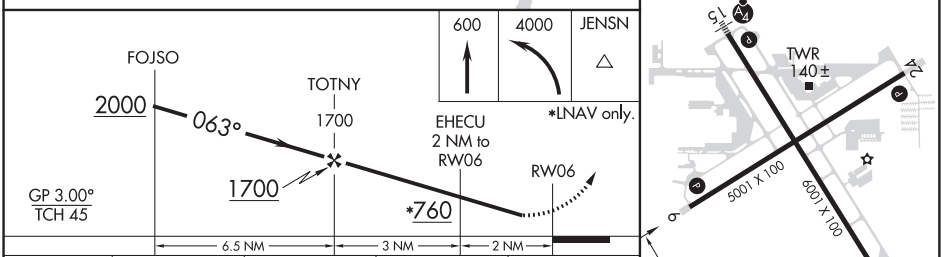

CATEGORY	A	B	C	D
LPV DA	348-1	266 (300-1)		
LNAV/VNAV DA	457-1¼	375 (400-1¼)		
LNAV MDA	440-1	358 (400-1)		
CIRCLING	620-1	538 (600-1)	620-1½ 538 (600-1½)	640-2 558 (600-2)

ELEV 82 TDZE 82

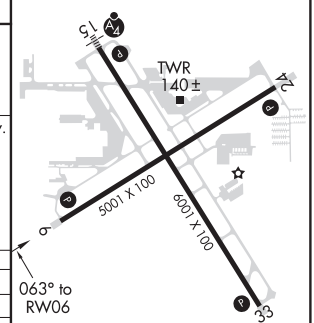

REIL Rwys 6, 24 and 33 L
MIRL Rwys 15-33 and 6-24 L

SE-3, 10 SEP 2020 to 05 NOV 2020

SE-3, 10 SEP 2020 to 05 NOV 2020

ORLANDO, FLORIDA | AL-5793 (FAA) | 20254

RNAV (GPS) RWY 15
KISSIMMEE GATEWAY (ISM)

WAAS CH 45507 W15A	APP CRS 153°	Rwy ldg 6001 TDZE 82 Apt Elev 82

For uncompensated Baro-VNAV systems, LNAV/VNAV NA below -15°C (5°F) or above 48°C (118°F). DME/DME RNP-0.3 NA. VDP and Baro-VNAV NA when using Orlando Intl altimeter setting. Inoperative table does not apply to LNAV/VNAV all Cats and LNAV Cat C. When local altimeter setting not received, use Orlando Intl altimeter setting and increase LPV DA all Cats to 309, LNAV/VNAV DA all Cats to 559, and all MDA 40 feet; increase LNAV/VNAV all Cats and Circling Cat C visibility ¼ mile.

MALSF

MISSED APPROACH: Climb to 2200 direct YARTU and on track 221° to TEMPE and hold

ATIS	ORLANDO APP CON	KISSIMMEE TOWER ★	CLNC DEL	CLNC DEL	GND CON	UNICOM
128.775	119.4 351.9	124.45 (CTAF) L	121.7	119.95 (when twr closed)	121.7	122.95

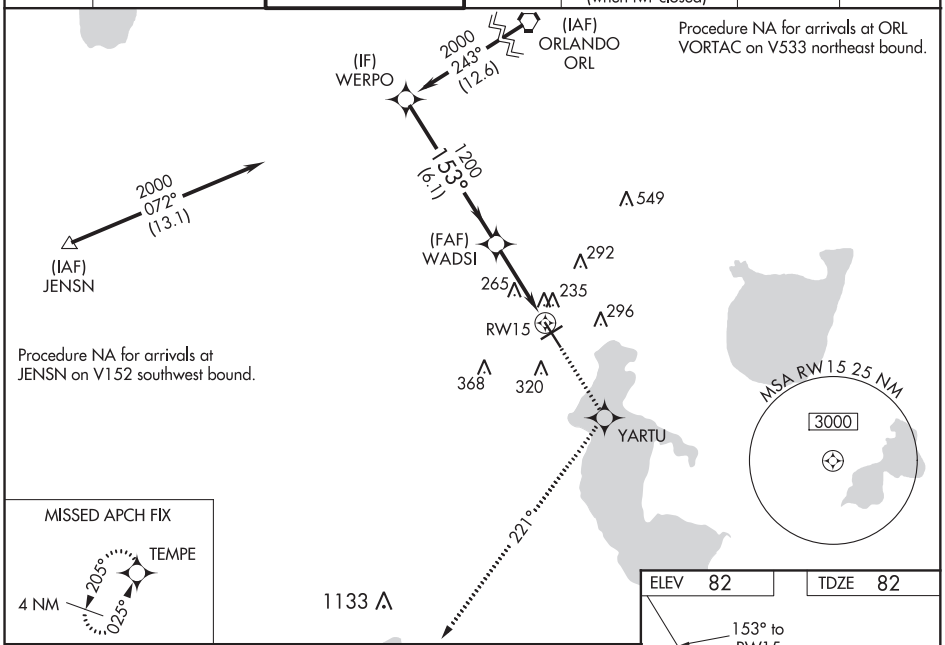

2200	YARTU	tr 221°	TEMPE

*LNAV only.

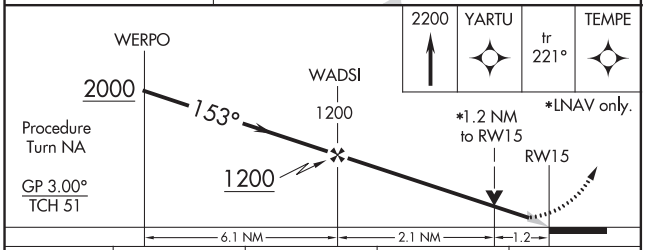

CATEGORY	A	B	C	D
LPV DA	282-¾ 200 (200-¾)			
LNAV/VNAV DA	532-1½ 450 (500-1½)			
LNAV MDA	520-¾ 438 (500-¾)		520-1¼ 438 (500-1¼)	520-1½ 438 (500-1½)
CIRCLING	680-1 598 (600-1)		680-1½ 598 (600-1½)	680-2 598 (600-2)

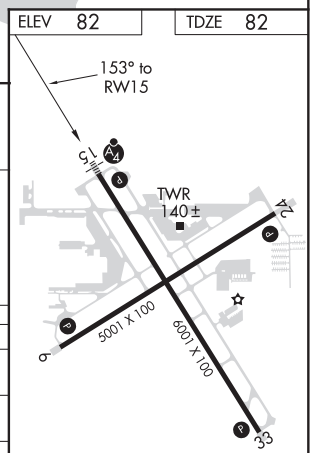

REIL Rwys 6, 24 and 33 L
MIRL Rwys 15-33 and 6-24 L

SE-3, 10 SEP 2020 to 05 NOV 2020
SE-3, 10 SEP 2020 to 05 NOV 2020

WAAS CH 42900 W33A	APP CRS 333°	Rwy ldg 6001 TDZE 82 Apt Elev 82

RNAV (GPS) RWY 33
KISSIMMEE GATEWAY (ISM)

Baro-VNAV NA when using Orlando Intl altimeter setting. For uncompensated Baro-VNAV systems, LNAV/VNAV NA below -15°C (5°F) or above 43°C (109°F). Helicopter visibility reduction below ¾ SM NA. DME/DME RNP-0.3 NA. When local altimeter setting not received, use Orlando Intl altimeter setting and increase all DA 27 feet and all MDA 40 feet. Increase LNAV/VNAV all Cats visibility ⅛ mile and LNAV Cats C/D ¼ mile.

MISSED APPROACH: Climb to 540 then climbing left turn to 2000 direct CAMBE and hold.

ATIS	ORLANDO APP CON	KISSIMMEE TOWER ★	CLNC DEL	CLNC DEL	GND CON	UNICOM
128.775	119.4 351.9	124.45 (CTAF) L	121.7	119.95 (when twr closed)	121.7	122.95

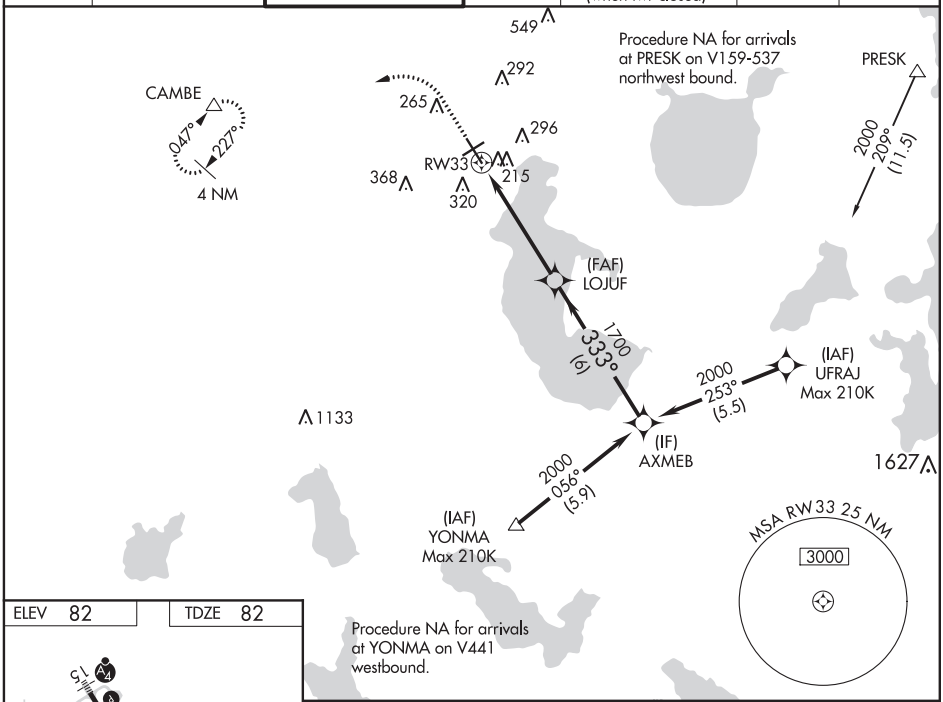

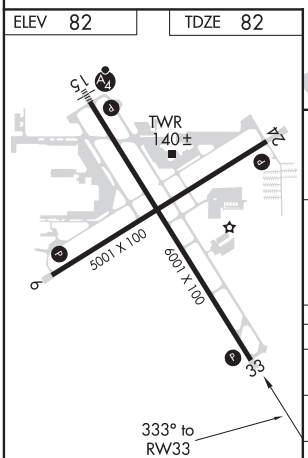

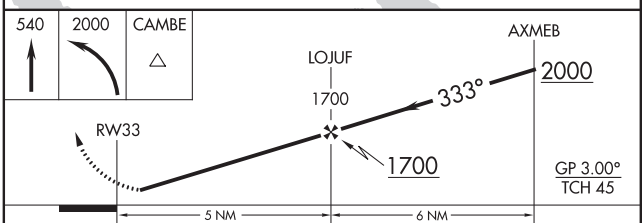

CATEGORY	A	B	C	D
LPV DA	332-1 250 (300-1)			
LNAV/VNAV DA	402-1 320 (400-1)			
LNAV MDA	480-1 398 (400-1)		480-1⅛ 398 (400-1⅛)	
CIRCLING	620-1 538 (600-1)		620-1½ 538 (600-1½)	640-2 558 (600-2)

REIL Rwys 6, 24 and 33 L
MIRL Rwys 15-33 and 6-24 L

SE-3, 10 SEP 2020 to 05 NOV 2020
SE-3, 10 SEP 2020 to 05 NOV 2020

ORLANDO, FLORIDA | AL-5793 (FAA) | 20254

VOR/DME-A
KISSIMMEE GATEWAY (ISM)

VORTAC ORL	APP CRS	Rwy ldg	N/A
112.2 Chan 59	020°	TDZE	N/A
		Apt Elev	82

When local altimeter setting not received, use Orlando Intl altimeter setting and increase all MDA 40 feet.

MISSED APPROACH: Climbing left turn to 4000 on heading 315° and ORL R-227 to CAMBE INT/ORL VORTAC 20 DME and hold.

ATIS	ORLANDO APP CON	KISSIMMEE TOWER ★	CLNC DEL	CLNC DEL	GND CON	UNICOM
128.775	119.4 351.9	124.45 (CTAF) L	121.7	119.95 (when twr closed)	121.7	122.95

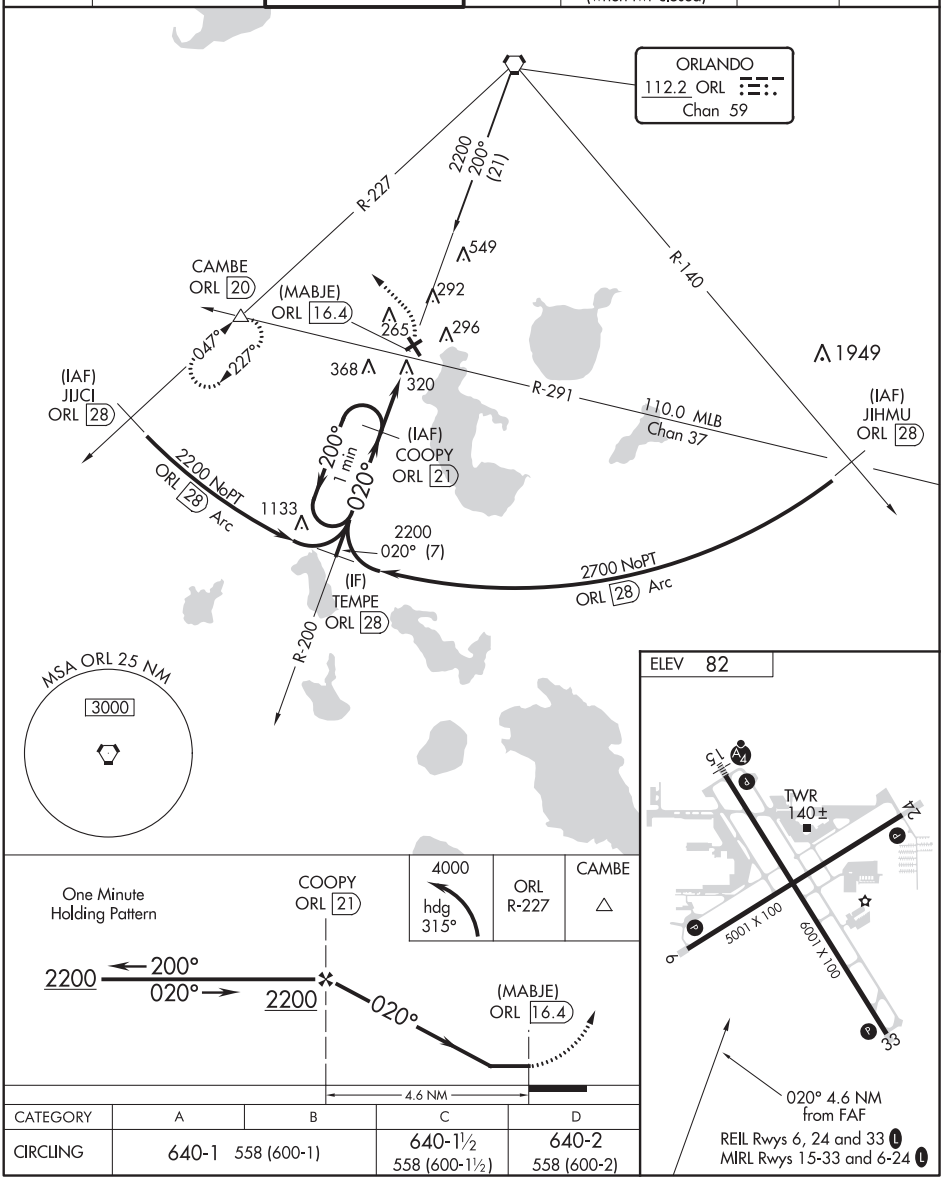

CATEGORY	A	B	C	D
CIRCLING	640-1 558 (600-1)		640-1½ 558 (600-1½)	640-2 558 (600-2)

SE-3, 10 SEP 2020 to 05 NOV 2020

SE-3, 10 SEP 2020 to 05 NOV 2020

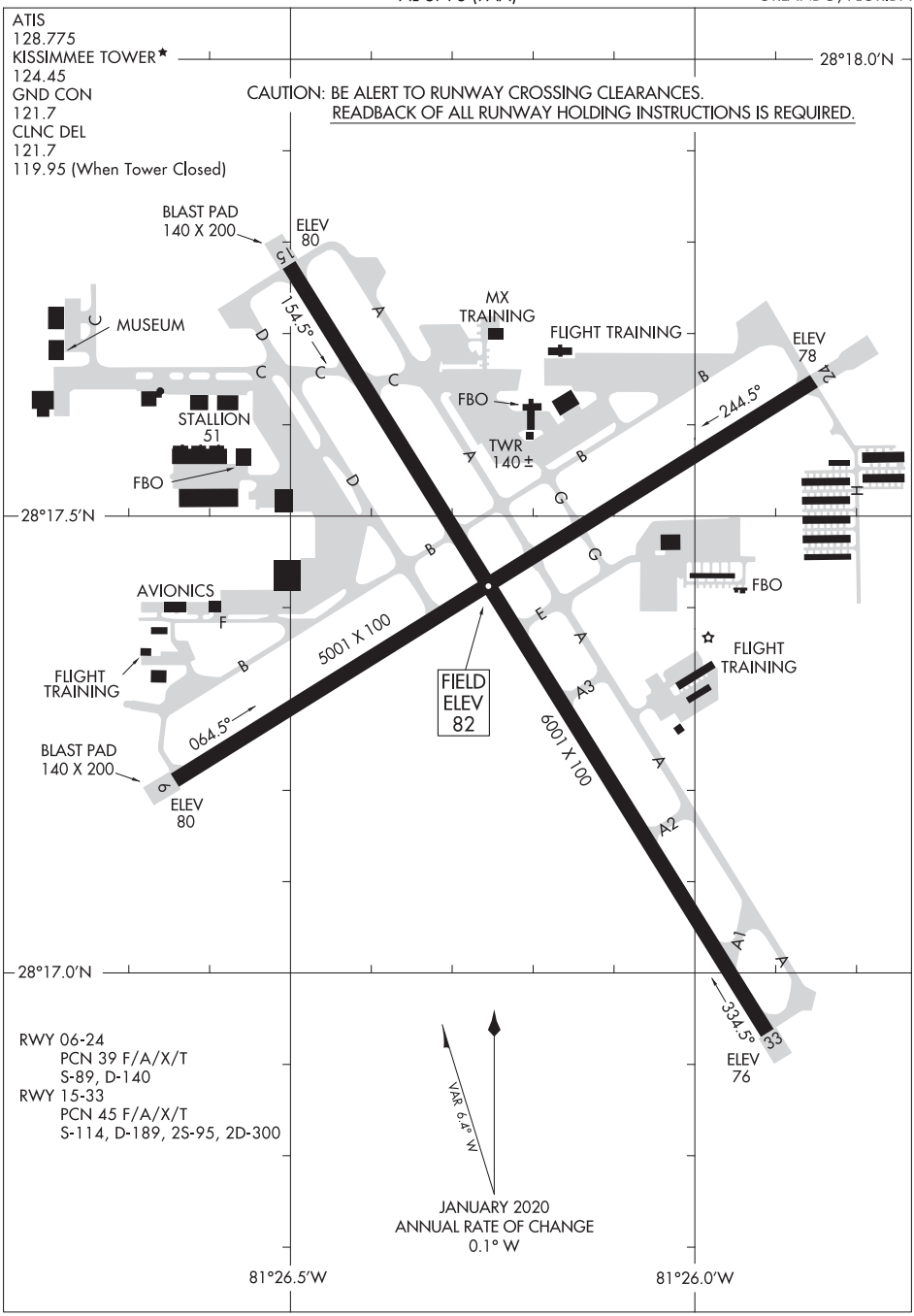

SE-3, 10 SEP 2020 to 05 NOV 2020

SE-3, 10 SEP 2020 to 05 NOV 2020

ORLANDO, FLORIDA

AL-571 (FAA)

20142

ILS or LOC RWY 17L
ORLANDO INTL (MCO)

LOC/DME I-ARK	APP CRS	Rwy ldg 9000
110.95	185°	TDZE 90
Chan 46 (Y)		Apt Elev 96

RADAR required for procedure entry. DME or RADAR required.

T Bright lights on highway midway between Rwy 17L and Rwy 17R may be mistaken for runway lights. Simultaneous approach authorized.

ALSF-2

MISSED APPROACH: Climb to 500 then climbing left turn to 3000 on heading 100° and ORL VORTAC R-140 to PRESK INT/ORL 16.2 DME and hold, continue climb-in-hold to 3000.

D-ATIS	ORLANDO APP CON	ORLANDO TOWER	GND CON	CLNC DEL	CPDLC
ARR 121.25	124.8 307.0	124.3 (Rwys 18L-36R,18R-36L) 253.5	126.4 275.8 (East)	134.7	
DEP 120.525		118.45 (Rwys 17L-35R,17R-35L) 253.5	121.8 275.8 (West)	341.7	

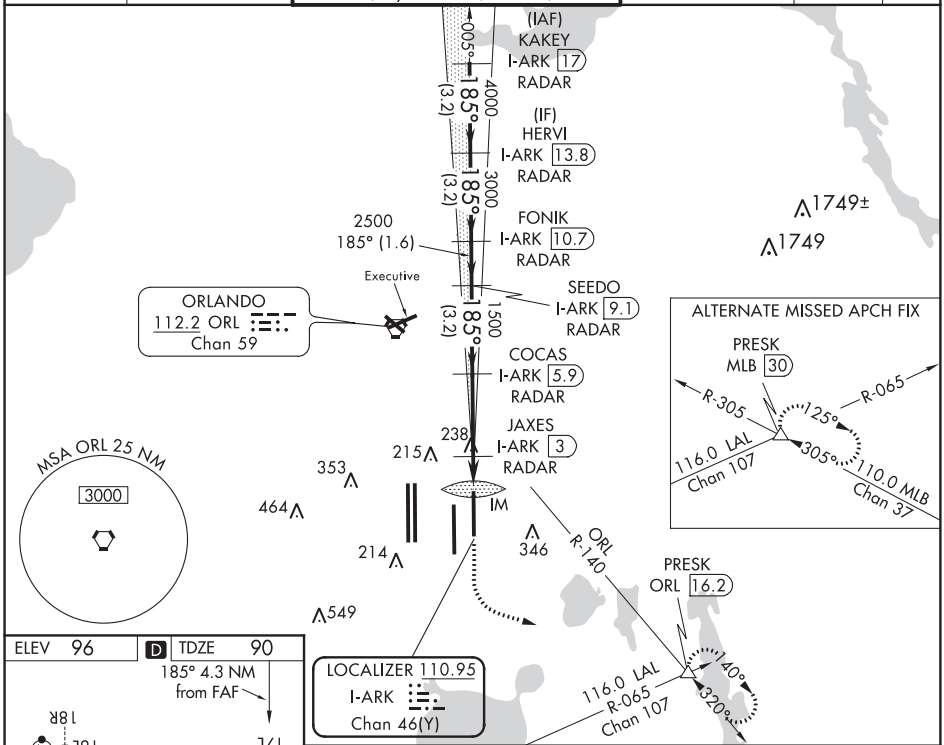

500	3000 hdg 100°	ORL R-140	PRESK

VGSI and ILS glidepath not coincident (VGSI Angle 3.00/TCH 72).

*LOC only.

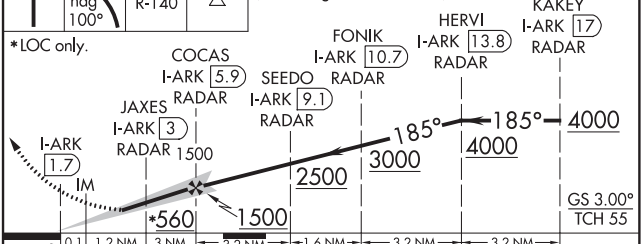

ELEV 96 | D | TDZE 90

185° 4.3 NM from FAF

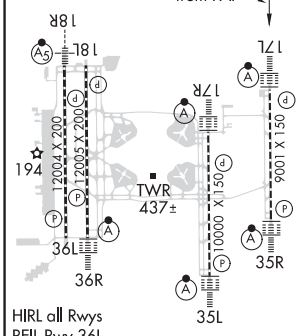

HIRL all Rwys
REIL Rwy 36L
TDZ/CL Rwys 17L/R, 18R, 35L/R and 36R

FAF to MAP 4.3 NM					
Knots	60	90	120	150	180
Min:Sec	4:18	2:52	2:09	1:43	1:26

CATEGORY	A	B	C	D
S-ILS 17L	290/18 200 (200-½)			
S-LOC 17L	500/24 410 (500-½)		500/40 410 (500-¾)	
C CIRCLING	740-1 644 (700-1)		740-1¾ 644 (700-1¾)	740-2 644 (700-2)

SE-3, 10 SEP 2020 to 05 NOV 2020

SE-3, 10 SEP 2020 to 05 NOV 2020

ILS or LOC RWY 17R
ORLANDO INTL (MCO)

LOC/DME I-DIZ	APP CRS	Rwy ldg 10000
111.75	185°	TDZE 90
Chan 54 (Y)		Apt Elev 96

Simultaneous approach authorized. DME or RADAR required. Bright lights on highway midway between Rwy 17L and Rwy 17R may be mistaken for runway lights.

ALSF-2

MISSED APPROACH: Climb to 3000 via ORL VORTAC R-174 to NOGGI/ ORL 22.8 DME and hold.

D-ATIS	ORLANDO APP CON	ORLANDO TOWER	GND CON	CLNC DEL	CPDLC
ARR 121.25 DEP 120.525	124.8 307.0	124.3 (Rwys 18L-36R,18R-36L) 253.5 118.45 (Rwys 17L-35R,17R-35L) 253.5	126.4 275.8 (East) 121.8 275.8 (West)	134.7 341.7	

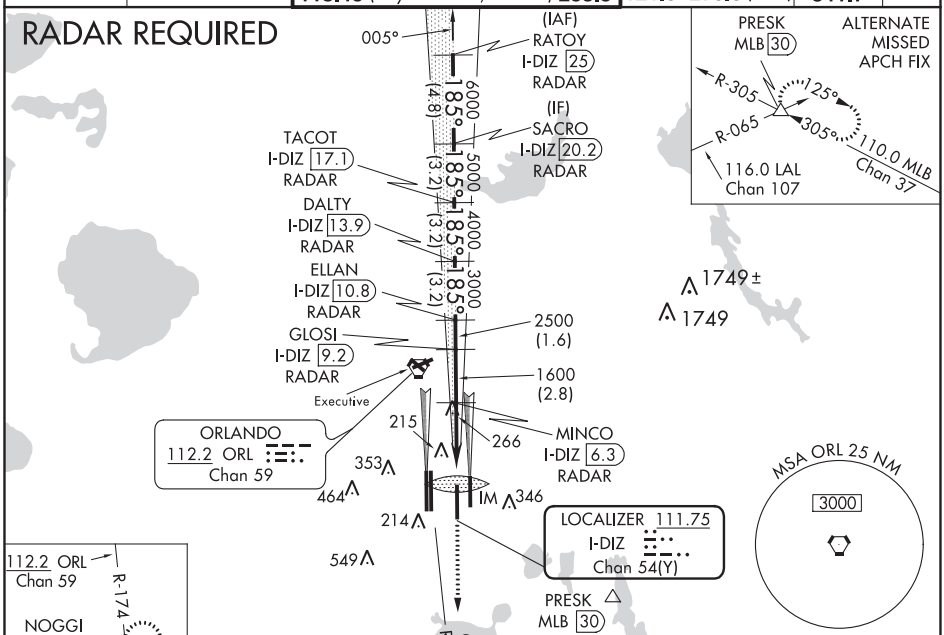

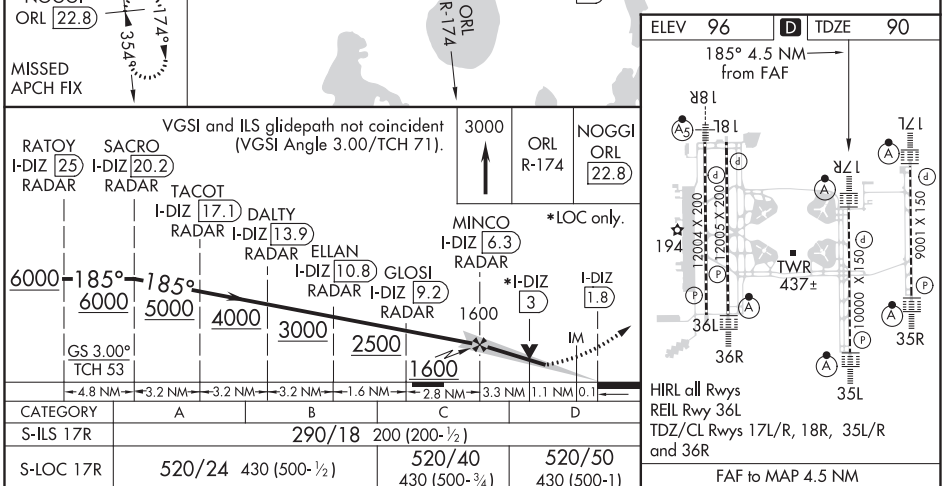

CATEGORY	A	B	C	D
S-ILS 17R	290/18 200 (200-½)			
S-LOC 17R	520/24 430 (500-½)		520/40 430 (500-¾)	520/50 430 (500-1)
C CIRCLING	740-1 644 (700-1)		740-1¾ 644 (700-1¾)	740-2 644 (700-2)

FAF to MAP 4.5 NM					
Knots	60	90	120	150	180
Min:Sec	4:30	3:00	2:15	1:48	1:30

SE-3, 10 SEP 2020 to 05 NOV 2020

SE-3, 10 SEP 2020 to 05 NOV 2020

ORLANDO, FLORIDA | AL-571 (FAA) | 20086

ILS or LOC RWY 18R
ORLANDO INTL (MCO)

LOC/DME I-TFE	APP CRS	Rwy ldg	12004
111.9	185°	TDZE	94
Chan 56		Apt Elev	96

Simultaneous approach authorized.
DME or RADAR required.

MALSR

MISSED APPROACH: Climb to 500 then climbing right turn to 4000 on heading 270° and on ORL VORTAC R-227 to CAMBE INT/ORL 20 DME and hold, continue climb-in-hold to 4000.

D-ATIS	ORLANDO APP CON	ORLANDO TOWER	GND CON	CLNC DEL	CPDLC
ARR 121.25 DEP 120.525	124.8 307.0	124.3 (Rwys 18L-36R,18R-36L) 253.5 118.45 (Rwys 17L-35R,17R-35L) 253.5	126.4 275.8 (East) 121.8 275.8 (West)	134.7 341.7	

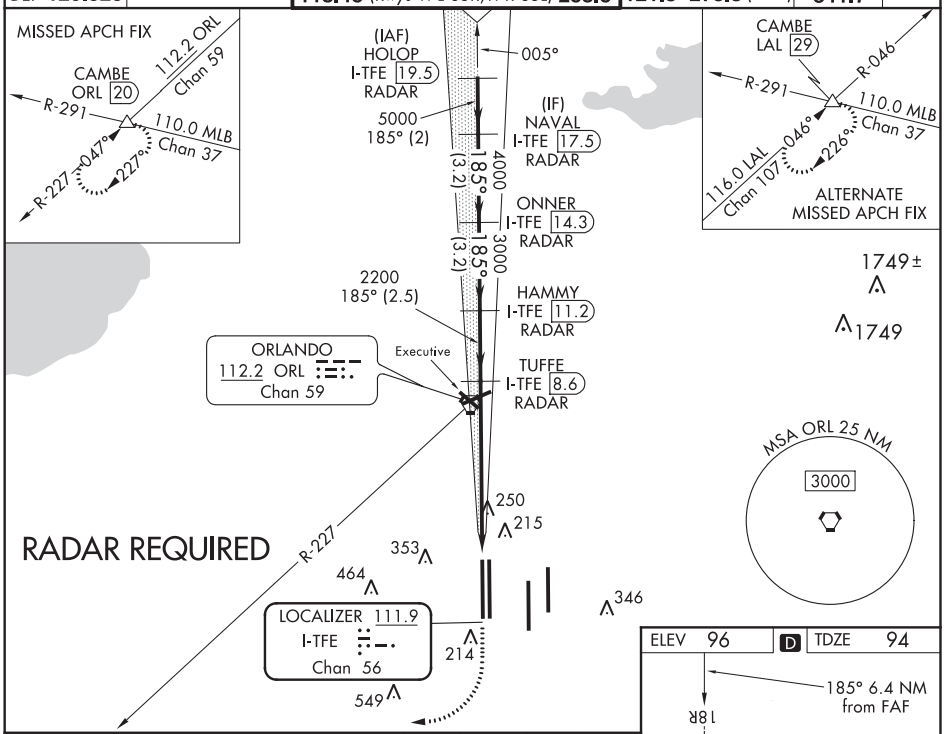

VGSI and descent angles not coincident (VGSI Angle 3.00/TCH 71).

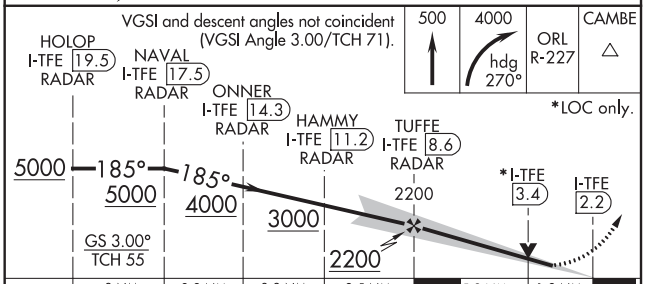

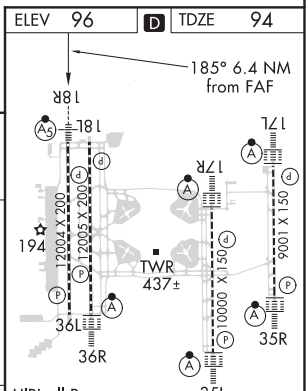

HIRL all Rwys
REIL Rwy 36L
TDZ/CL Rwys 17L/R, 18R, 35L/R, and 36R

CATEGORY	A	B	C	D
S-ILS 18R	294/18 200 (200-½)			
S-LOC 18R	540/24 446 (500-½)		540/45 446 (500-⅞)	
C CIRCLING	740-1 644 (700-1)		740-1¾ 644 (700-1¾)	740-2 644 (700-2)

FAF to MAP 6.4 NM					
Knots	60	90	120	150	180
Min:Sec	6:24	4:16	3:12	2:34	2:08

SE-3, 10 SEP 2020 to 05 NOV 2020

SE-3, 10 SEP 2020 to 05 NOV 2020

ILS or LOC RWY 35L
ORLANDO INTL (MCO)

LOC/DME I-DDO	APP CRS	Rwy ldg	10000
110.5	005°	TDZE	88
Chan 42		Apt Elev	96

DME or RADAR required. Bright lights on highway midway between Rwy 35L and Rwy 35R may be mistaken for runway lights. Simultaneous approach authorized. When using alternate missed approach, simultaneous approach NA.

ALSF-2

MISSED APPROACH: Climb to 3000 on heading 005° and ORL VORTAC R-049 to OVIDO INT/ORL 13 DME and hold.

D-ATIS	ORLANDO APP CON	ORLANDO TOWER	GND CON	CLNC DEL	
ARR 121.25	124.8 307.0	124.3 (Rwys 18L-36R,18R-36L) 253.5	126.4 275.8 (East)	134.7	CPDLC
DEP 120.525		118.45 (Rwys 17L-35R,17R-35L) 253.5	121.8 275.8 (West)	341.7	

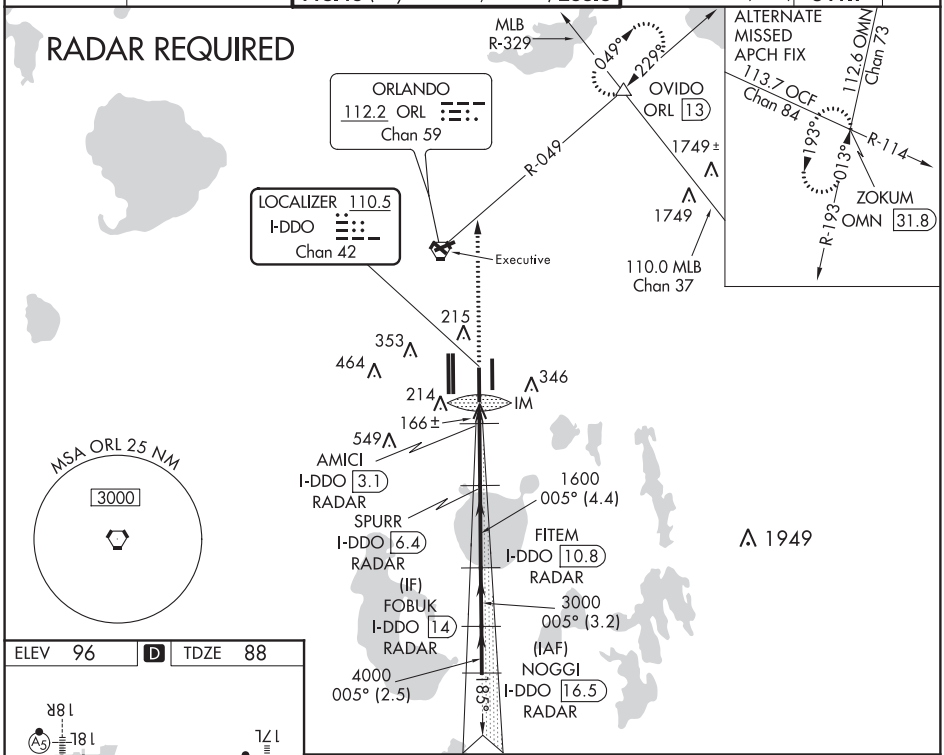

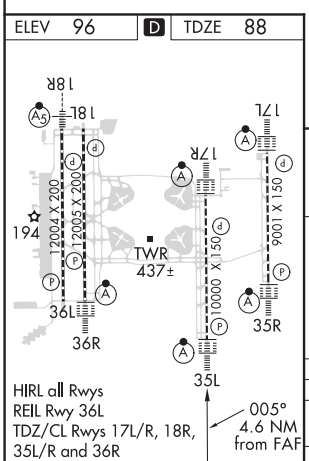

FAF to MAP 4.6 NM

Knots	60	90	120	150	180
Min:Sec	4:36	3:04	2:18	1:50	1:32

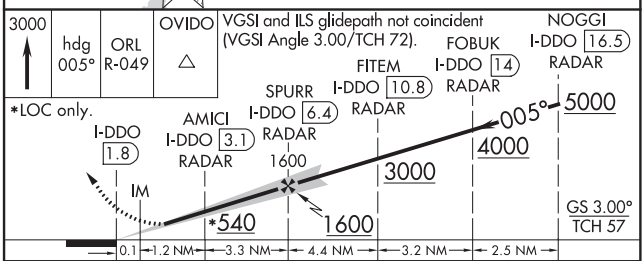

CATEGORY	A	B	C	D
S-ILS 35L	288/18 200 (200-½)			
S-LOC 35L	420/24 332 (400-½)		420/26 332 (400-½)	
C CIRCLING	740-1 644 (700-1)		740-1¾ 644 (700-1¾)	740-2 644 (700-2)

SE-3, 10 SEP 2020 to 05 NOV 2020

ORLANDO, FLORIDA
Amdt 8 12OCT17
28°26'N-81°19'W
423
ORLANDO INTL (MCO)
ILS or LOC RWY 35L

ORLANDO, FLORIDA

AL-571 (FAA)

20142

ILS or LOC RWY 35R
ORLANDO INTL (MCO)

LOC/DME I-CER	APP CRS	Rwy ldg	9000
111.15	005°	TDZE	90
Chan 48 (Y)		Apt Elev	96

RADAR required for procedure entry. DME or RADAR required.

T Simultaneous approach authorized. Bright lights on highway midway between Rwy 35L and Rwy 35R may be mistaken for runway lights. When using alternate missed approach, simultaneous approach NA.

ALSF-2

MISSED APPROACH: Climb to 500 then climbing right turn to 3000 on ORL VORTAC R-140 to PRESK INT/ORL 16.2 DME and hold, continue climb-in-hold to 3000.

D-ATIS	ORLANDO APP CON	ORLANDO TOWER	GND CON	CLNC DEL	CPDLC
ARR 121.25 DEP 120.525	124.8 307.0	124.3 (Rwys 18L-36R,18R-36L) 253.5 118.45 (Rwys 17L-35R,17R-35L) 253.5	126.4 275.8 (East) 121.8 275.8 (West)	134.7 341.7	

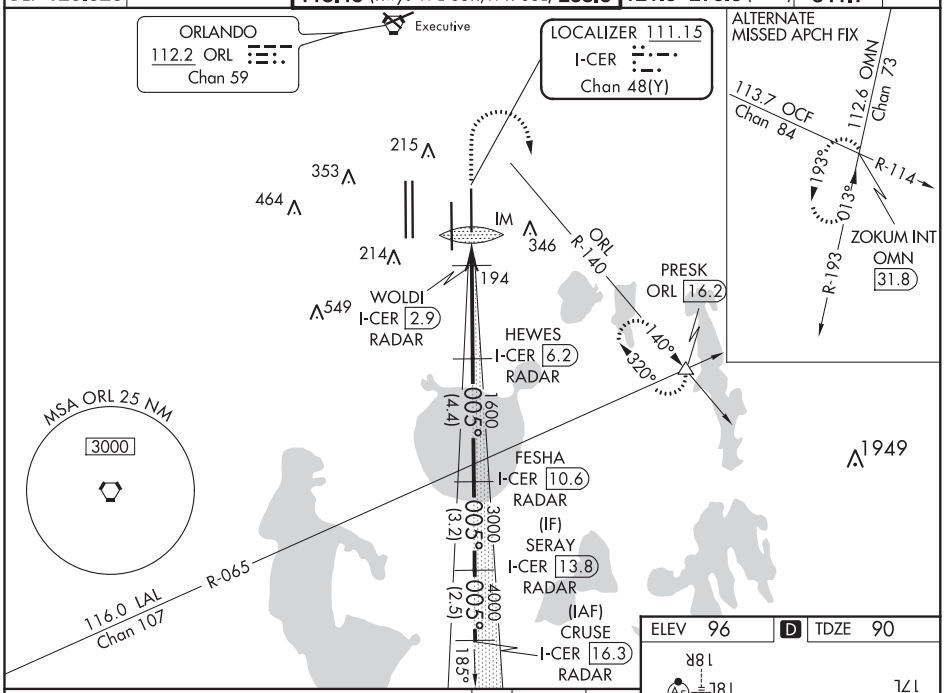

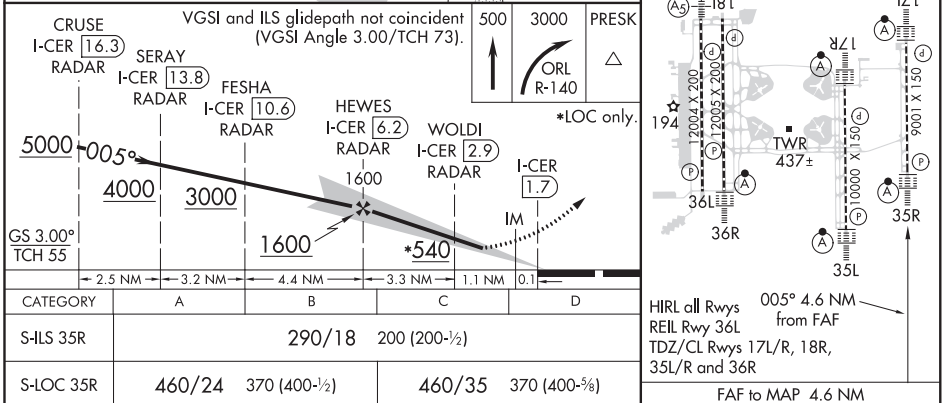

CATEGORY	A	B	C	D
S-ILS 35R	290/18 200 (200-½)			
S-LOC 35R	460/24 370 (400-½)		460/35 370 (400-⅝)	
C CIRCLING	740-1 644 (700-1)		740-1¾ 644 (700-1¾)	740-2 644 (700-2)

FAF to MAP 4.6 NM

Knots	60	90	120	150	180
Min:Sec	4:36	3:04	2:18	1:50	1:32

ILS or LOC RWY 36R

ORLANDO INTL (MCO)

LOC/DME I-OJP	APP CRS	Rwy ldg 11601
110.7	005°	TDZE 92
Chan 44		Apt Elev 96

DME or RADAR required.
Simultaneous approach authorized.

ALSF-2

MISSED APPROACH: Climb to 500 then climbing left turn to 3000 on heading 309° and on ORL VORTAC R-248 to DNMOR/ORL 6 DME and hold, continue climb-in-hold to 3000.

D-ATIS	ORLANDO APP CON	ORLANDO TOWER	GND CON	CLNC DEL	CPDLC
ARR 121.25 DEP 120.525	124.8 307.0	124.3 (Rwys 18L-36R,18R-36L) 253.5 118.45 (Rwys 17L-35R,17R-35L) 253.5	126.4 275.8 (East) 121.8 275.8 (West)	134.7 341.7	

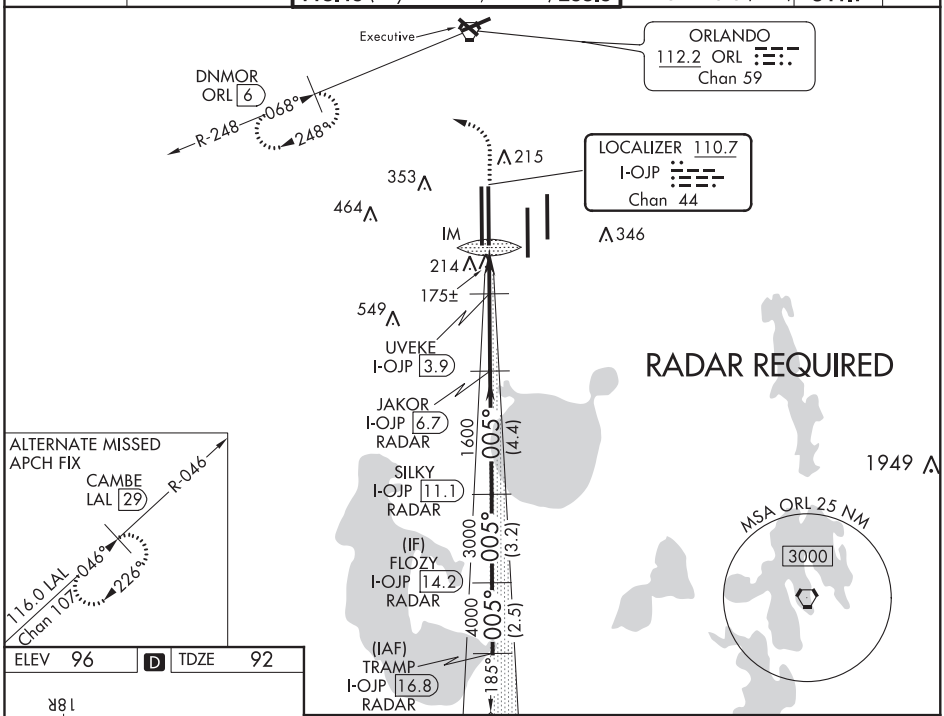

ELEV 96 | D | TDZE 92

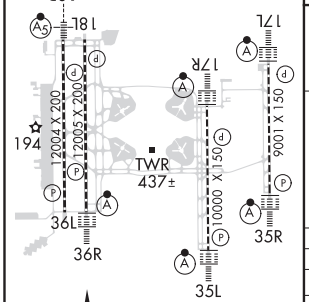

005°
4.6 NM
from FAF

HIRL all Rwys
REIL Rwy 36L
TDZ/CL Rwys 17L/R, 18R, 35L/R, and 36R

FAF to MAP 4.6 NM					
Knots	60	90	120	150	180
Min:Sec	4:36	3:04	2:18	1:50	1:32

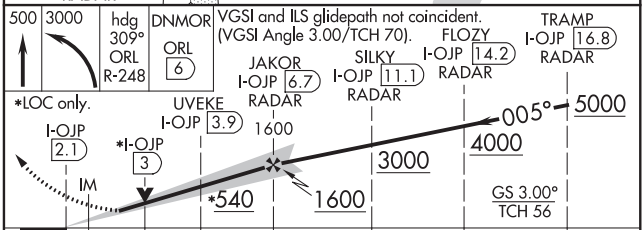

CATEGORY	A	B	C	D
S-ILS 36R	292/18 200 (200-½)			
S-LOC 36R	540/24 448 (500-½)		540/45 448 (500-⅞)	
C CIRCLING	740-1 644 (700-1)		740-1¾ 644 (700-1¾)	740-2 644 (700-2)
	UVEKE FIX MINIMUMS (DME REQUIRED)			
S-LOC 36R	440/24 348 (400-½)		440/30 348 (400-½)	
C CIRCLING	740-1 644 (700-1)		740-1¾ 644 (700-1¾)	740-2 644 (700-2)

SE-3, 10 SEP 2020 to 05 NOV 2020

SE-3, 10 SEP 2020 to 05 NOV 2020

ORLANDO, FLORIDA | AL-571 (FAA) | 20142

ILS RWY 17L (SA CAT I)
ORLANDO INTL (MCO)

LOC/DME I-ARK	APP CRS	Rwy ldg 9000
110.95	185°	TDZE 90
Chan 46 (Y)		Apt Elev 96

RADAR required for procedure entry. DME or RADAR required.

T Bright lights on highway midway between Rwy 17L and Rwy 17R may be mistaken for runway lights. Simultaneous approach authorized. Requires specific OPSPEC, MSPEC, or LOA approval and use of HUD to DH. For inop ALS, increase S-LOC 17L Cats C/D visibility to RVR 6000.

ALSF-2

MISSED APPROACH: Climb to 500 then climbing left turn to 3000 on heading 100° and ORL VORTAC R-140 to PRESK INT/ORL 16.2 DME and hold, continue climb-in-hold to 3000.

D-ATIS	ORLANDO APP CON	ORLANDO TOWER	GND CON	CLNC DEL	CPDLC
ARR 121.25 DEP 120.525	124.8 307.0	124.3 (Rwys 18L-36R,18R-36L) 253.5 118.45 (Rwys 17L-35R,17R-35L) 253.5	126.4 275.8 (East) 121.8 275.8 (West)	134.7 341.7	

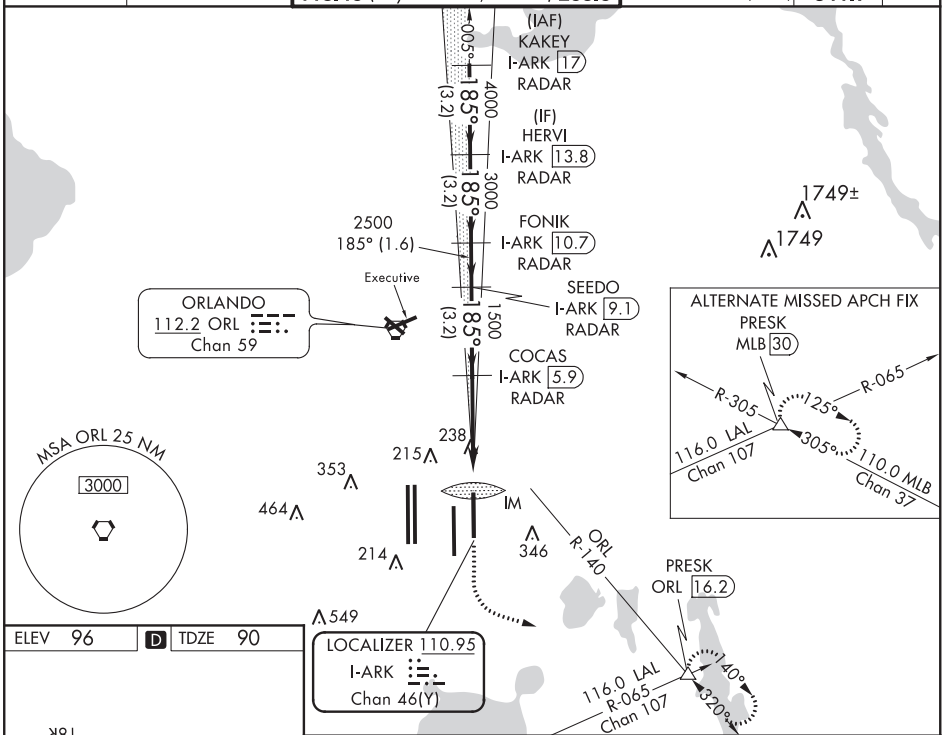

ELEV 96	D	TDZE 90

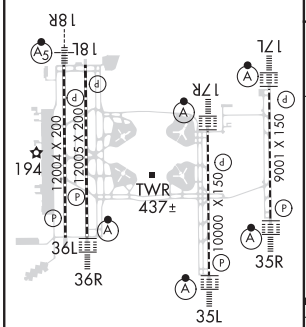

HIRL all Rwys
REIL Rwy 36L
TDZ/CL Rwys 17L/R, 18R, 35L/R and 36R

500	3000 hdg 100°	ORL R-140	PRESK

VGSI and ILS glidepath not coincident (VGSI Angle 3.00/TCH 72).

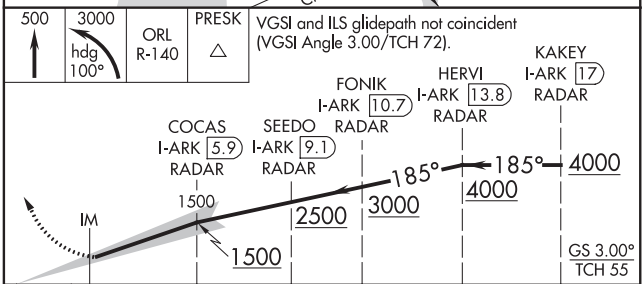

CATEGORY	A	B	C	D
S-ILS 17L	RA 145/14 150 DA 240			

SA CATEGORY I ILS - SPECIAL AIRCREW & AIRCRAFT CERTIFICATION REQUIRED

SE-3, 10 SEP 2020 to 05 NOV 2020

SE-3, 10 SEP 2020 to 05 NOV 2020

ILS RWY 35L (SA CAT I)
ORLANDO INTL (MCO)

LOC/DME I-DDO	APP CRS	Rwy ldg	10000
110.5	005°	TDZE	88
Chan 42		Apt Elev	96

DME or RADAR required. Bright lights on highway midway between Rwy 35L and Rwy 35R may be mistaken for runway lights. Simultaneous approach authorized. When using alternate missed approach, simultaneous approach NA. Requires specific OPSPEC, MSPEC or LOA approval and use of HUD to DH.

ALSF-2

MISSED APPROACH: Climb to 3000 on heading 005° and ORL VORTAC R-049 to OVIDO INT/ORL 13 DME and hold.

D-ATIS	ORLANDO APP CON	ORLANDO TOWER	GND CON	CLNC DEL	CPDLC
ARR 121.25 DEP 120.525	124.8 307.0	124.3 (Rwys 18L-36R,18R-36L) 253.5 118.45 (Rwys 17L-35R,17R-35L) 253.5	126.4 275.8 (East) 121.8 275.8 (West)	134.7 341.7	

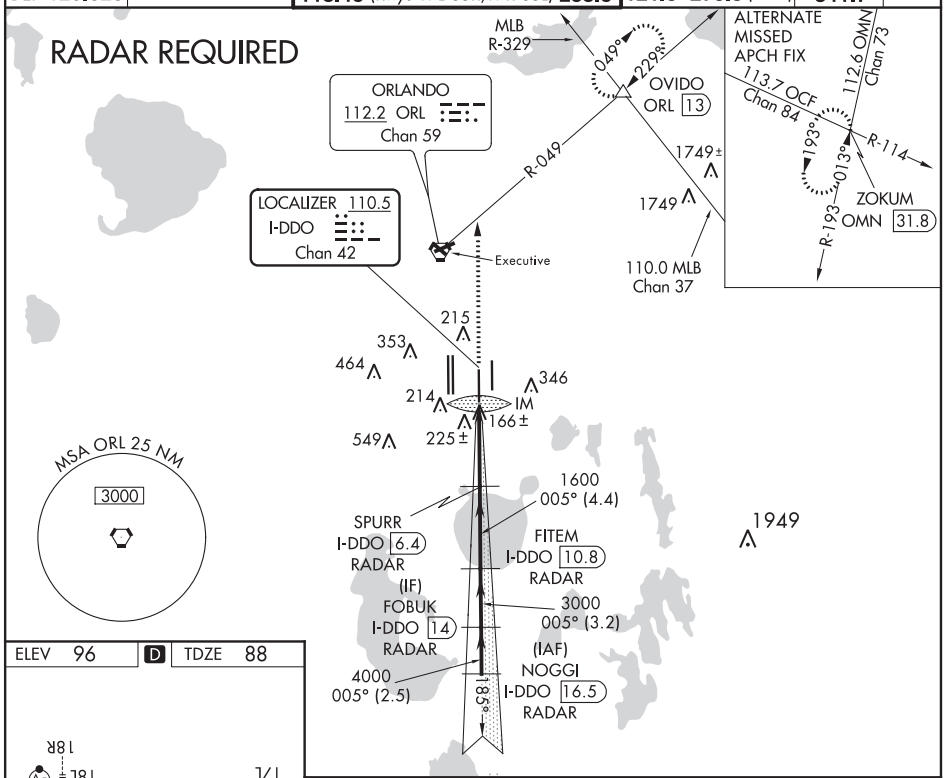

ELEV 96	D	TDZE 88

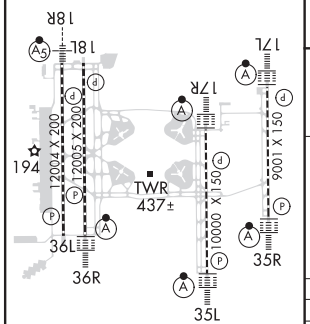

HIRL all Rwys
REIL Rwy 36L
TDZ/CL Rwys 17L/R, 18R, 35L/R and 36R

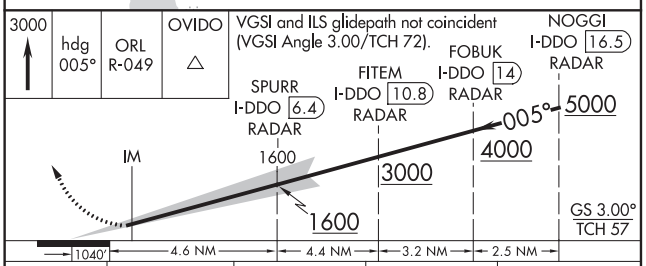

CATEGORY	A	B	C	D
S-ILS 35R	RA 164/14 150 DA 238			

SA CATEGORY I ILS - SPECIAL AIRCREW & AIRCRAFT CERTIFICATION REQUIRED

SE-3, 10 SEP 2020 to 05 NOV 2020

SE-3, 10 SEP 2020 to 05 NOV 2020

ORLANDO, FLORIDA

AL-571 (FAA)

20142

ILS RWY 35R (SA CAT I)
ORLANDO INTL (MCO)

LOC/DME I-CER	APP CRS	Rwy ldg	9000
111.15	005°	TDZE	90
Chan 48(Y)		Apt Elev	96

RADAR required for procedure entry. DME or RADAR required.

T Simultaneous approach authorized. Requires specific OPSPEC, MSPEC, or LOA approval and use of HUD to DH. Bright lights on highway midway between Rwy 35L and Rwy 35R may be mistaken for runway lights. For inop ALS, increase S-LOC 35R Cats C/D visibility to RVR 5500. When using alternate missed approach, simultaneous approach NA.

ALSF-2

MISSED APPROACH: Climb to 500 then climbing right turn to 3000 on ORL VORTAC R-140 to PRESK INT /ORL 16.2 DME and hold, continue climb-in-hold to 3000.

D-ATIS	ORLANDO APP CON	ORLANDO TOWER	GND CON	CLNC DEL	CPDLC
ARR 121.25	124.8 307.0	124.3 (Rwys 18L-36R,18R-36L) 253.5	126.4 275.8 (East)	134.7	
DEP 120.525		118.45 (Rwys 17L-35R,17R-35L) 253.5	121.8 275.8 (West)	341.7	

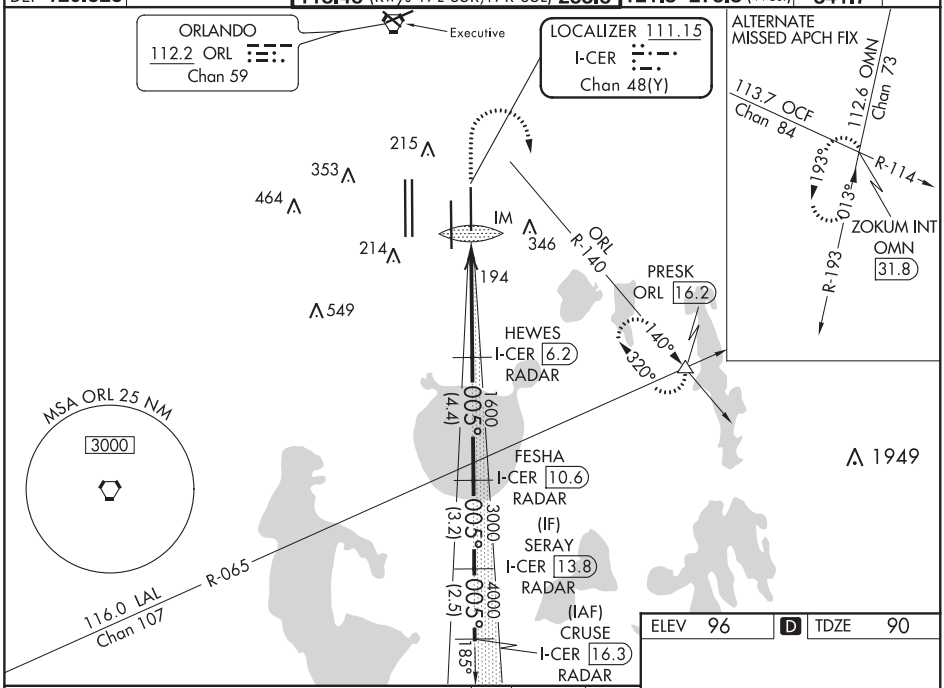

ELEV	96	D	TDZE	90

VGSI and ILS glidepath not coincident (VGSI Angle 3.00/TCH 73).

500	3000	PRESK
	ORL R-140	

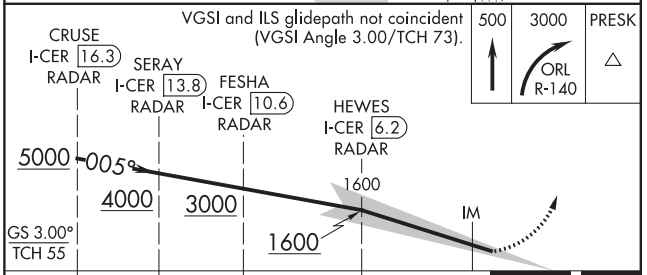

CATEGORY	A	B	C	D
S-ILS 35R	RA 157/14 150 DA 240			

SA CATEGORY I ILS - SPECIAL AIRCREW & AIRCRAFT CERTIFICATION REQUIRED

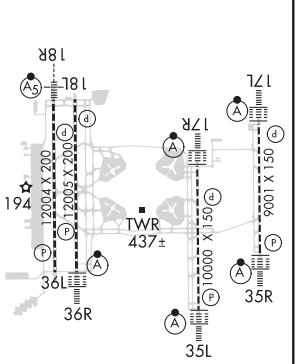

HIRL all Rwys
REIL Rwy 36L
TDZ/CL Rwys 17L/R, 18R, 35L/R and 36R

SE-3, 10 SEP 2020 to 05 NOV 2020

SE-3, 10 SEP 2020 to 05 NOV 2020

ILS RWY 36R (SA CAT I)

ORLANDO INTL (MCO)

LOC/DME I-OJP	APP CRS	Rwy ldg 11601
110.7	005°	TDZE 92
Chan 44		Apt Elev 96

DME or RADAR required. Simultaneous approach authorized. Requires specific OPSPEC, MSPEC or LOA approval and use of HUD to DH.

ALSF-2

MISSED APPROACH: Climb to 500 then climbing left turn to 3000 on heading 309° and ORL R-248 to DNMOR ORL 6 DME and hold, continue climb-in-hold to 3000.

D-ATIS	ORLANDO APP CON	ORLANDO TOWER	GND CON	CLNC DEL	CPDLC
ARR 121.25 DEP 120.525	124.8 307.0	124.3 (Rwys 18L-36R,18R-36L) 253.5 118.45 (Rwys 17L-35R,17R-35L) 253.5	126.4 275.8 (East) 121.8 275.8 (West)	134.7 341.7	

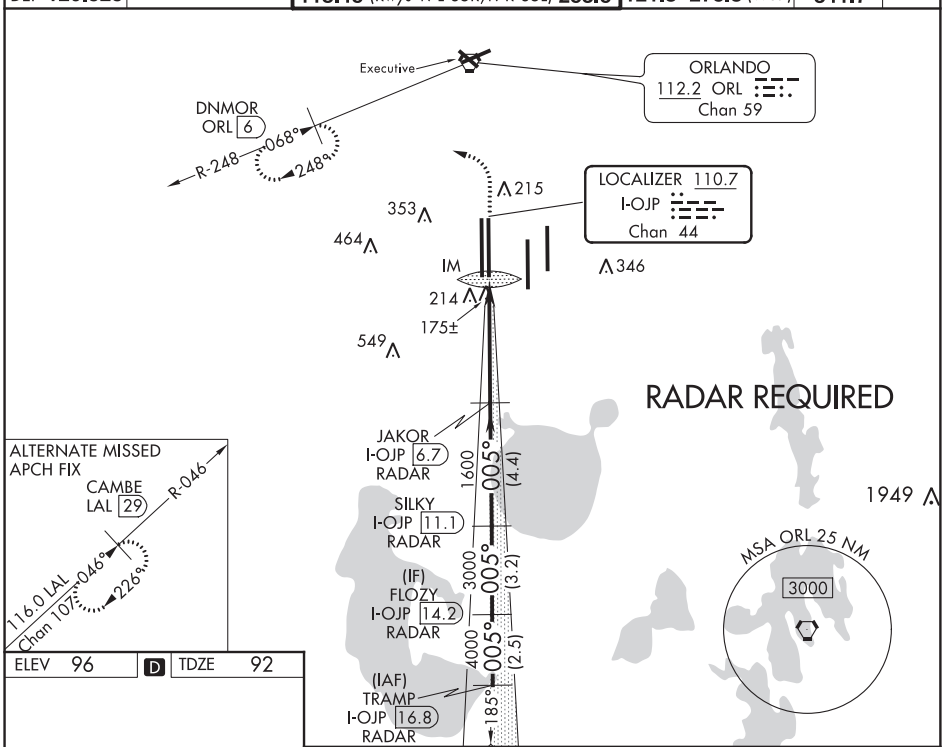

ELEV 96	D	TDZE 92



CATEGORY	A	B	C	D
S-ILS 36R	RA 158/14 150 DA 242			

HIRL all Rwys
REIL Rwy 36L
TDZ/CL Rwys 17L/R, 18R, 35L/R, and 36R

SA CATEGORY I ILS - SPECIAL AIRCREW & AIRCRAFT CERTIFICATION REQUIRED

SE-3, 10 SEP 2020 to 05 NOV 2020

SE-3, 10 SEP 2020 to 05 NOV 2020

ORLANDO, FLORIDA

AL-571 (FAA)

20142

ILS RWY 17R (CAT II)
ORLANDO INTL (MCO)

LOC/DME I-DIZ	APP CRS	Rwy ldg 10000
111.75	185°	TDZE 90
Chan 54 (Y)		Apt Elev 96

Simultaneous approach authorized. DME or RADAR required. Bright lights on highway midway between Rwy 17L and Rwy 17R may be mistaken for runway lights.

ALSF-2

MISSED APPROACH: Climb to 3000 via ORL VORTAC R-174 to NOGGI/ ORL 22.8 DME and hold.

D-ATIS	ORLANDO APP CON	ORLANDO TOWER	GND CON	CLNC DEL	CPDLC
ARR 121.25	124.8 307.0	124.3 (Rwys 18L-36R,18R-36L) 253.5	126.4 275.8 (East)	134.7	
DEP 120.525		118.45 (Rwys 17L-35R,17R-35L) 253.5	121.8 275.8 (West)	341.7	

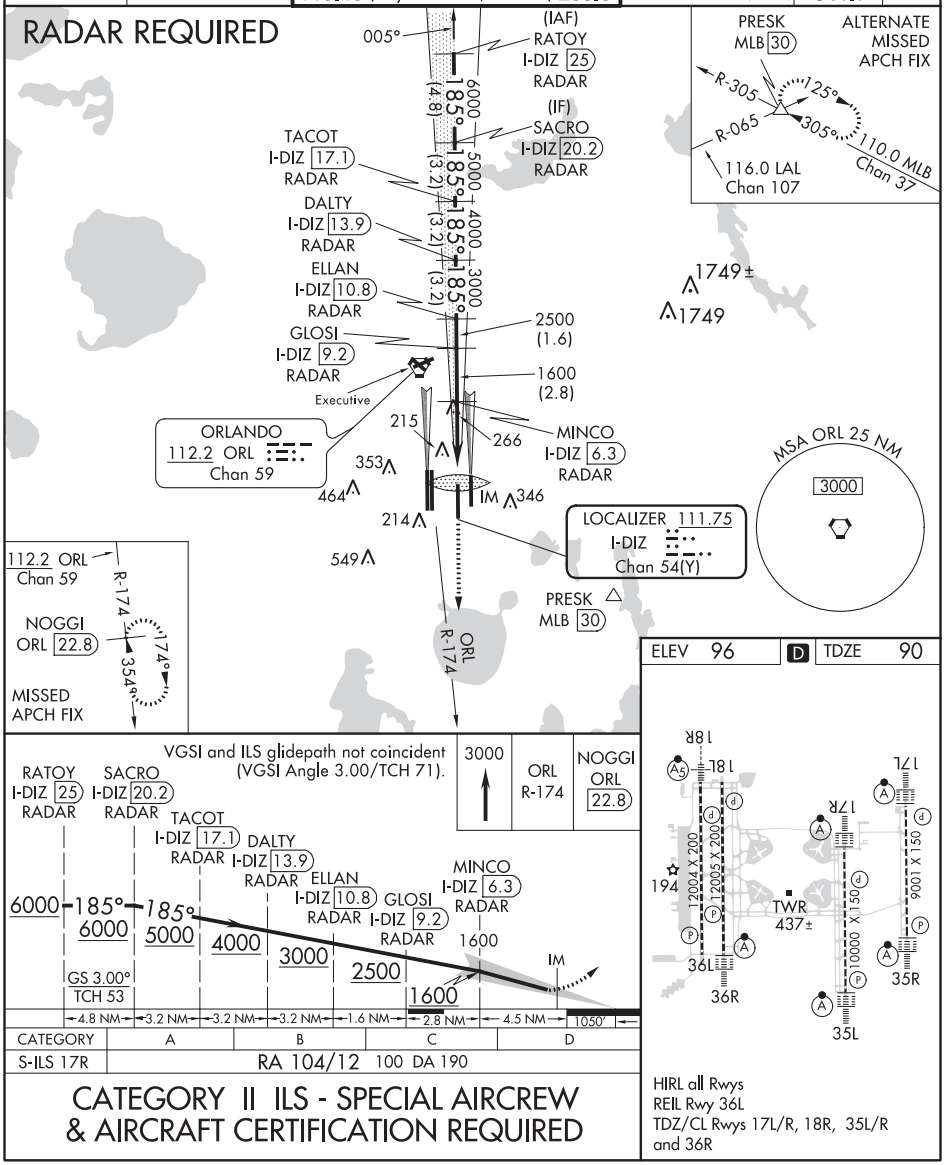

ORLANDO, FLORIDA
Amdt 5E 21MAY20

28°26'N-81°19'W

ORLANDO INTL (MCO)
ILS RWY 17R (CAT II)

SE-3, 10 SEP 2020 to 05 NOV 2020

ILS RWY 17L (CAT II & III)
ORLANDO INTL (MCO)

LOC/DME I-ARK	APP CRS	Rwy ldg	9000
110.95	185°	TDZE	90
Chan 46 (Y)		Apt Elev	96

RADAR required for procedure entry. DME or RADAR required.

Bright lights on highway midway between Rwy 17L and Rwy 17R may be mistaken for runway lights. Simultaneous approach authorized.

ALSF-2

MISSED APPROACH: Climb to 500 then climbing left turn to 3000 on heading 100° and ORL VORTAC R-140 to PRESK INT/ORL 16.2 DME and hold, continue climb-in-hold to 3000.

D-ATIS	ORLANDO APP CON	ORLANDO TOWER	GND CON	CLNC DEL	CPDLC
ARR 121.25	124.8 307.0	124.3 (Rwys 18L-36R,18R-36L) 253.5	126.4 275.8 (East)	134.7	
DEP 120.525		118.45 (Rwys 17L-35R,17R-35L) 253.5	121.8 275.8 (West)	341.7	

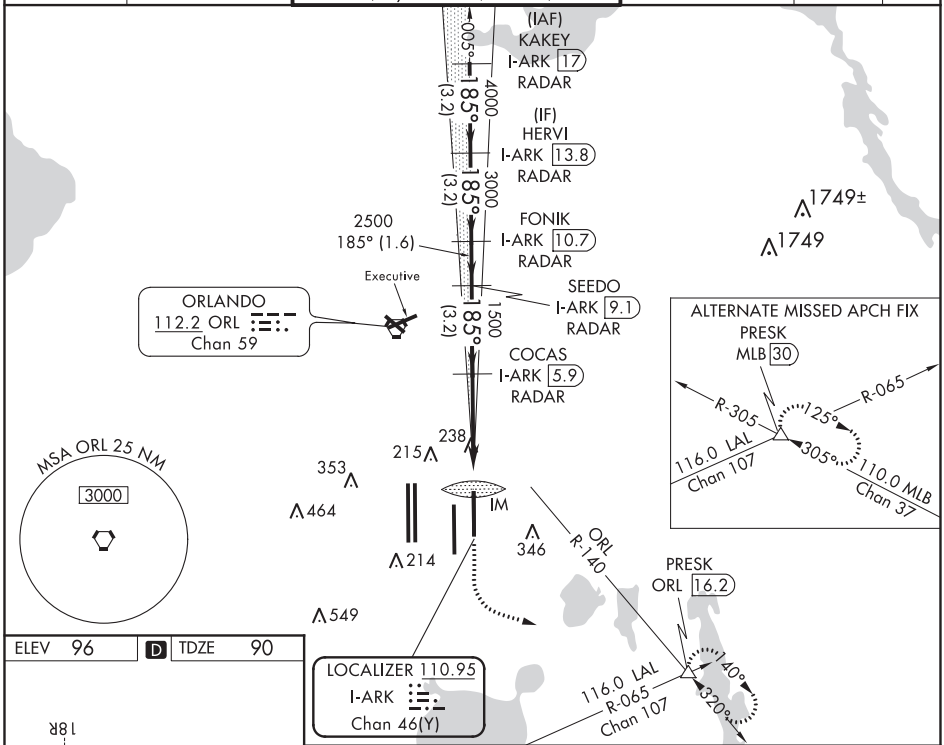

ELEV 96	D	TDZE 90

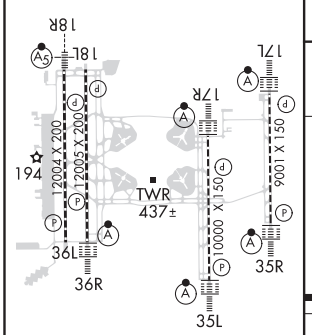

HIRL all Rwys
REIL Rwy 36L
TDZ/CL Rwys 17L/R, 18R, 35L/R and 36R

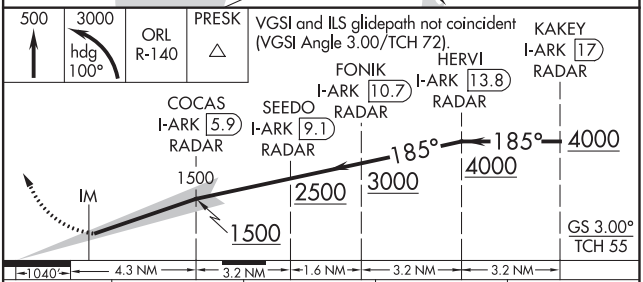

CATEGORY	A	B	C	D
S-ILS 17L	CAT II RA 101/12 100 DA 190			
S-ILS 17L	CAT III RVR 600			

CATEGORY II & III ILS - SPECIAL AIRCREW & AIRCRAFT CERTIFICATION REQUIRED

SE-3, 10 SEP 2020 to 05 NOV 2020

SE-3, 10 SEP 2020 to 05 NOV 2020

ORLANDO, FLORIDA

AL-571 (FAA)

20086

ILS RWY 35L (CAT II & III)

ORLANDO INTL (MCO)

LOC/DME I-DDO	APP CRS	Rwy ldg	10000
110.5	005°	TDZE	88
Chan 42		Apt Elev	96

DME or RADAR required. Bright lights on highway midway between Rwy 35L and Rwy 35R may be mistaken for runway lights. Simultaneous approach authorized. When using alternate missed approach, simultaneous approach NA.

ALSF-2

MISSED APPROACH: Climb to 3000 on heading 005° and ORL VORTAC R-049 to OVIDO INT/ORL 13 DME and hold.

D-ATIS	ORLANDO APP CON	ORLANDO TOWER	GND CON	CLNC DEL	CPDLC
ARR 121.25 DEP 120.525	124.8 307.0	124.3 (Rwys 18L-36R,18R-36L) 253.5 118.45 (Rwys 17L-35R,17R-35L) 253.5	126.4 275.8 (East) 121.8 275.8 (West)	134.7 341.7	

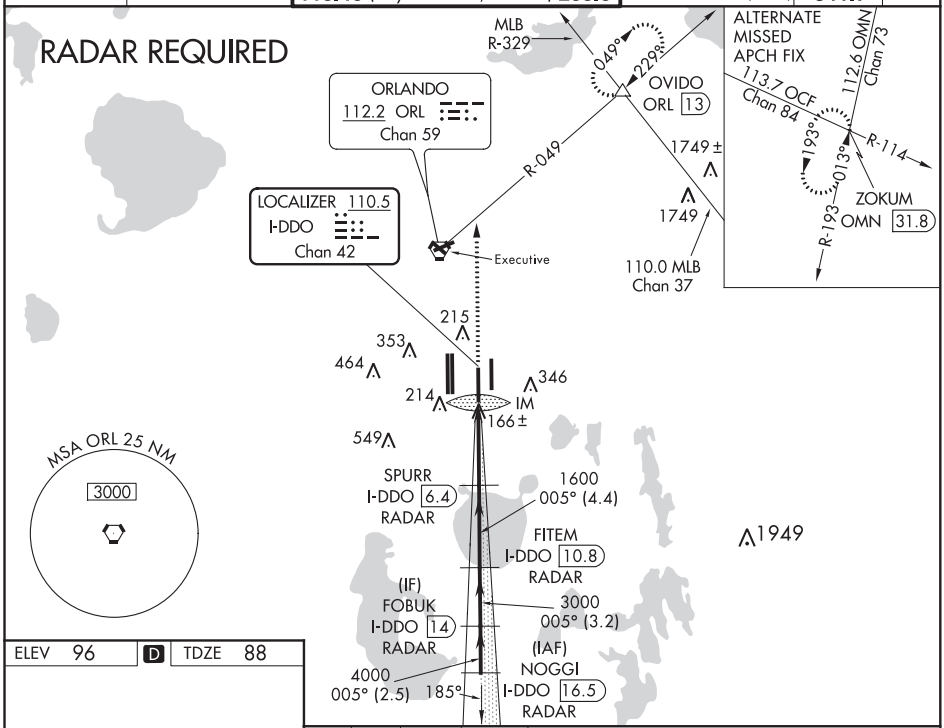

ELEV 96	D	TDZE 88

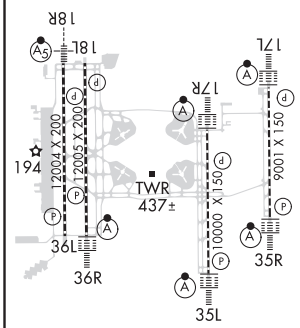

HIRL all Rwys
REIL Rwy 36L
TDZ/CL Rwys 17L/R, 18R, 35L/R and 36R

3000	hdg 005°	ORL R-049	OVIDO

VGSI and ILS glidepath not coincident (VGSI Angle 3.00/TCH 72).

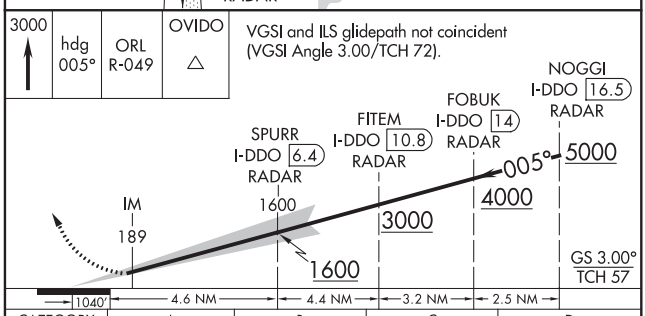

CATEGORY	A	B	C	D
S-ILS 35L	CAT II RA 106/12 100 DA 188			
S-ILS 35L	CAT III RVR 06			

CATEGORY II & III ILS - SPECIAL AIRCREW & AIRCRAFT CERTIFICATION REQUIRED

SE-3, 10 SEP 2020 to 05 NOV 2020

SE-3, 10 SEP 2020 to 05 NOV 2020

ILS RWY 35R (CAT II & III)
ORLANDO INTL (MCO)

LOC/DME I-CER	APP CRS	Rwy ldg 9000
111.15	005°	TDZE 90
Chan 48(Y)		Apt Elev 96

RADAR required for procedure entry. DME or RADAR required.

Simultaneous approach authorized. Bright lights on highway midway between Rwy 35L and Rwy 35R may be mistaken for runway lights. When using alternate missed approach, simultaneous approach NA.

ALSF-2

MISSED APPROACH: Climb to 500 then climbing right turn to 3000 on ORL VORTAC R-140 to PRESK INT/ORL 16.2 DME and hold, continue climb-in-hold to 3000.

D-ATIS	ORLANDO APP CON	ORLANDO TOWER	GND CON	CLNC DEL	CPDLC
ARR 121.25	124.8 307.0	124.3 (Rwys 18L-36R,18R-36L) 253.5	126.4 275.8 (East)	134.7	
DEP 120.525		118.45 (Rwys 17L-35R,17R-35L) 253.5	121.8 275.8 (West)	341.7	

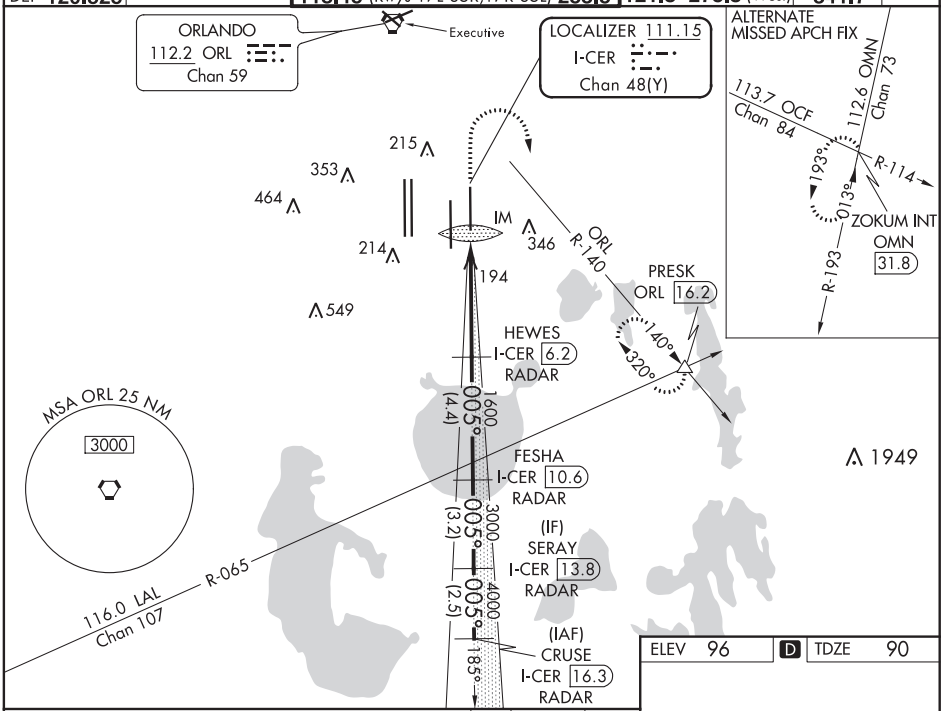

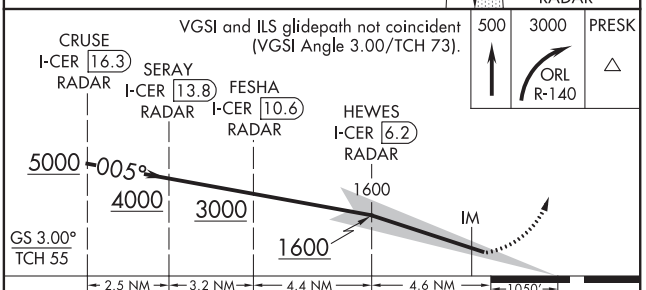

CATEGORY	A	B	C	D
S-ILS 35R	CAT II RA 101/12 100 DA 190			
S-ILS 35R	CAT III RVR 06			

CATEGORY II & III ILS - SPECIAL AIRCREW & AIRCRAFT CERTIFICATION REQUIRED

ELEV 96 | D | TDZE 90

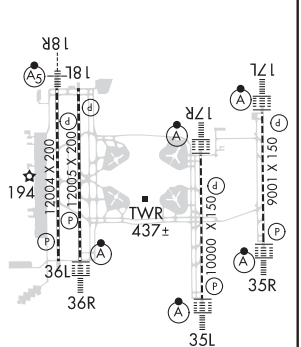

HIRL all Rwys
REIL Rwy 36L
TDZ/CL Rwys 17L/R, 18R, 35L/R and 36R

SE-3, 10 SEP 2020 to 05 NOV 2020

ORLANDO, FLORIDA
Amdt 4 21MAY20
28°26'N-81°19'W
ORLANDO INTL (MCO)
ILS RWY 35R (CAT II & III)
433

ORLANDO, FLORIDA

AL-571 (FAA)

20086

ILS RWY 36R (CAT II & III)

ORLANDO INTL (MCO)

LOC/DME I-OJP	APP CRS	Rwy ldg 11601
110.7	005°	TDZE 92
Chan 44		Apt Elev 96

DME or RADAR required.
Simultaneous approach authorized.

ALSF-2

MISSED APPROACH: Climb to 500 then climbing left turn to 3000 on heading 309° and ORL R-248 to DNMOR/ORL 6 DME and hold, continue climb-in-hold to 3000.

D-ATIS	ORLANDO APP CON	ORLANDO TOWER	GND CON	CLNC DEL	
ARR 121.25	124.8 307.0	124.3 (Rwys 18L-36R,18R-36L) 253.5	126.4 275.8 (East)	134.7	CPDLC
DEP 120.525		118.45 (Rwys 17L-35R,17R-35L) 253.5	121.8 275.8 (West)	341.7	

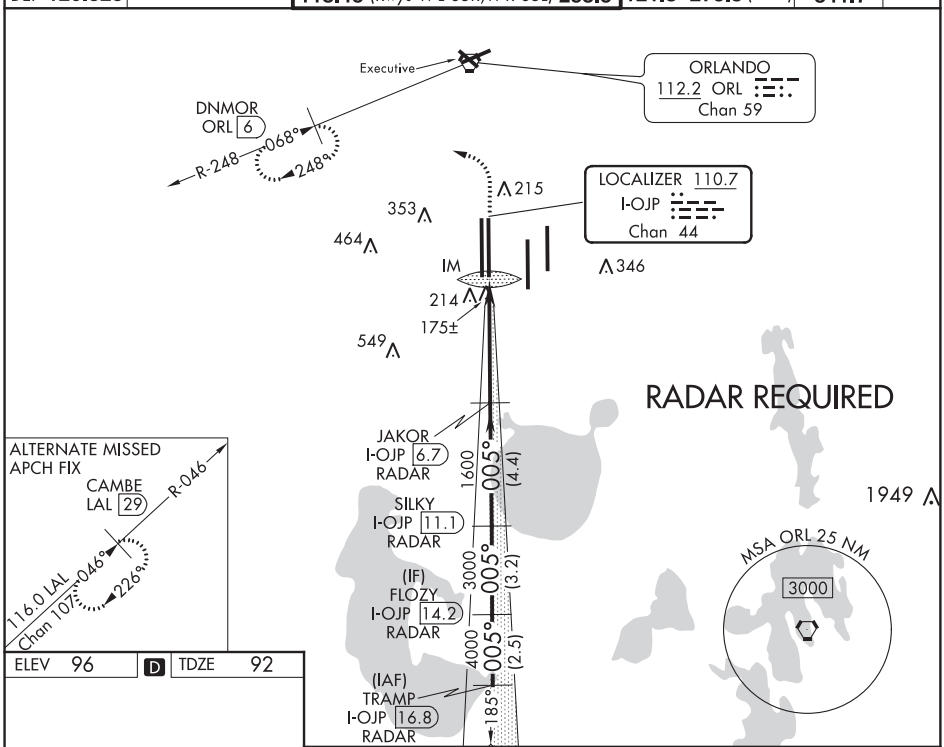

ELEV 96 | D | TDZE 92

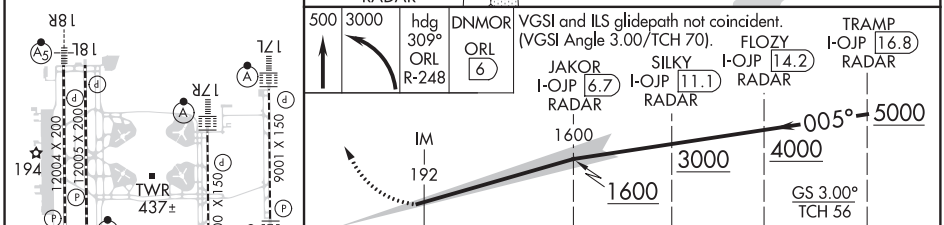

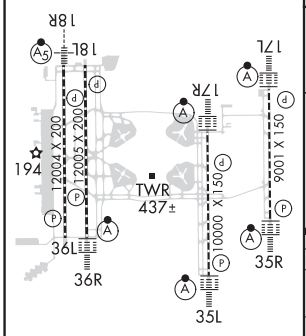

CATEGORY	A	B	C	D
S-ILS 36R	CAT II RA 106/12 100 DA 192			
S-ILS 36R	CAT III RVR 06			

HIRL all Rwys
REIL Rwy 36L
TDZ/CL Rwys 17L/R, 18R, 35L/R, and 36R

CATEGORY II & III ILS - SPECIAL AIRCREW & AIRCRAFT CERTIFICATION REQUIRED

SE-3, 10 SEP 2020 to 05 NOV 2020

SE-3, 10 SEP 2020 to 05 NOV 2020

RNAV (GPS) RWY 17L
ORLANDO INTL (MCO)

WAAS CH 69214 W17B	APP CRS 185°	Rwy ldg 9000 TDZE 90 Apt Elev 96

For uncompensated Baro-VNAV systems, LNAV/VNAV NA below -1°C (31°F) or above 54°C (130°F). DME/DME RNP-0.3 NA. Bright lights on highway midway between Rwy 17L and Rwy 17R may be mistaken for runway lights. Simultaneous approach authorized with Rwy 17R and 18L, or Rwy 17R and Rwy 18R. LNAV procedure NA during simultaneous operations. Use of FD or AP providing RNAV track guidance required for simultaneous operations. For inop ALSF, increase LNAV/VNAV all Cats visibility to 1⅜ mile, and LNAV Cats C/D visibility to RVR 6000.

ALSF-2

MISSED APPROACH: Climb to 500 then climbing left turn to 3000 direct PRESK and hold, continue climb-in-hold to 3000.

D-ATIS	ORLANDO APP CON	ORLANDO TOWER	GND CON	CLNC DEL	CPDLC
ARR 121.25 DEP 120.525	124.8 307.0	124.3 (Rwys 18L-36R,18R-36L) 253.5 118.45 (Rwys 17L-35R,17R-35L) 253.5	126.4 275.8 (East) 121.8 275.8 (West)	134.7 341.7	

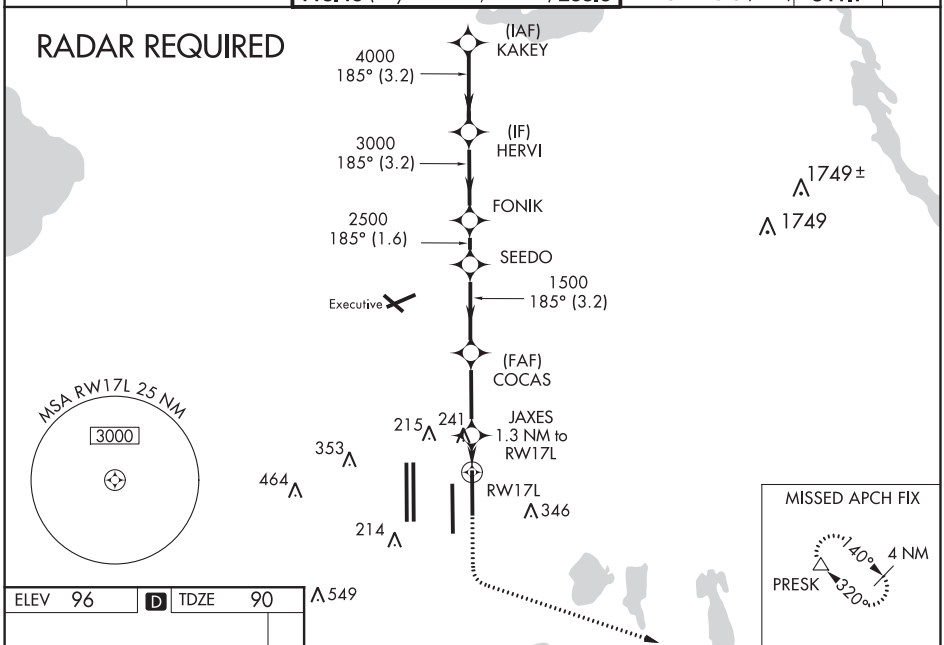

SE-3, 10 SEP 2020 to 05 NOV 2020

SE-3, 10 SEP 2020 to 05 NOV 2020

ELEV 96 | D TDZE 90

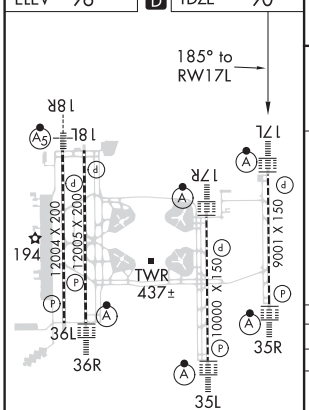

HIRL all Rwys
REIL Rwy 36L
TDZ/CL Rwys 17L/R,18R, 35L/R and 36R

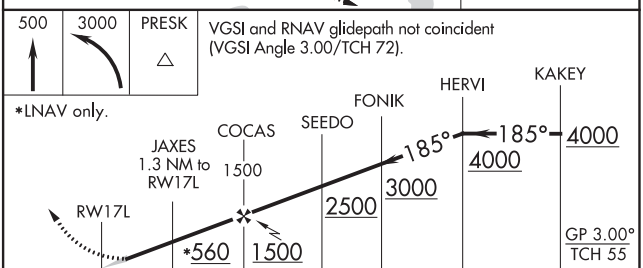

CATEGORY	A	B	C	D
LPV DA	290/18 200 (200-½)			
LNAV/VNAV DA	515/48 425 (500-1)			
LNAV MDA	500/24 410 (500-½)		500/40 410 (500-¾)	
C CIRCLING	740-1 644 (700-1)		740-1¾ 644 (700-1¾)	740-2 644 (700-2)

ORLANDO, FLORIDA

AL-571 (FAA)

20086

RNAV (GPS) RWY 17R
ORLANDO INTL (MCO)

WAAS CH 72913 W17A	APP CRS 185°	Rwy ldg 10000 TDZE 90 Apt Elev 96

For uncompensated Baro-VNAV systems, LNAV/VNAV NA below -1°C (31°F) or above 54°C (130°F). DME/DME RNP-0.3 NA. Bright lights on highway midway between Rwy 17L and Rwy 17R may be mistaken for runway lights. Simultaneous approach authorized with Rwy 17L and Rwy 18L, or Rwy 17L and Rwy 18R. LNAV procedure NA during simultaneous operations. Use of FD or AP providing RNAV track guidance required during simultaneous operations. For inop ALSF-2, increase LNAV Cats C/D visibility to 1⅝ mile.

ALSF-2

MISSED APPROACH: Climb to 3000 direct FOBUK and hold.

D-ATIS	ORLANDO APP CON	ORLANDO TOWER	GND CON	CLNC DEL	CPDLC
ARR 121.25 DEP 120.525	124.8 307.0	124.3 (Rwys 18L-36R,18R-36L) 253.5 118.45 (Rwys 17L-35R,17R-35L) 253.5	126.4 275.8 (East) 121.8 275.8 (West)	134.7 341.7	

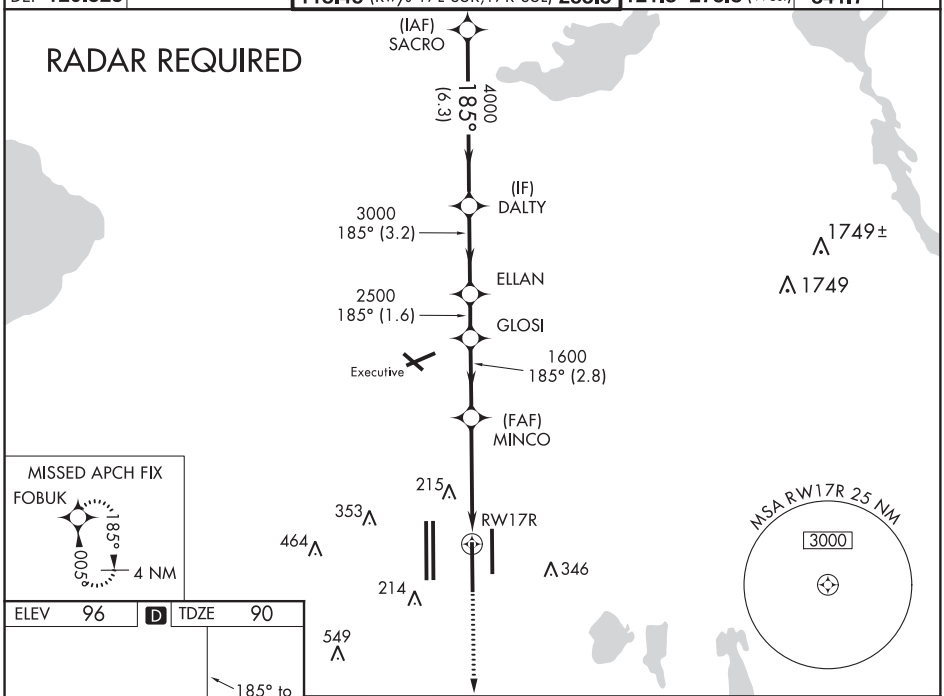

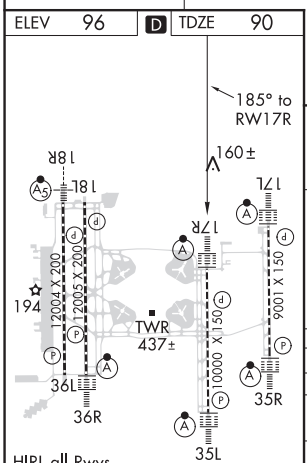

HIRL all Rwys
REIL Rwy 36L
TDZ/CL Rwys 17L/R,18R, 35L/R and 36R

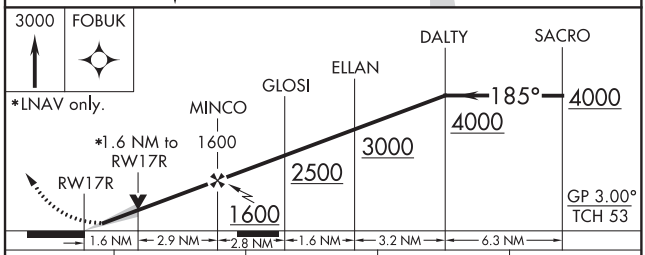

CATEGORY	A	B	C	D
LPV DA	290/18 200 (200-½)			
LNAV/VNAV DA	526/50 436 (500-1)			
LNAV MDA	660/24 570 (600-½)		660-1¼ 570 (600-1¼)	
C CIRCLING	740-1 644 (700-1)		740-1¾ 644 (700-1¾)	740-2 644 (700-2)

SE-3, 10 SEP 2020 to 05 NOV 2020

SE-3, 10 SEP 2020 to 05 NOV 2020

ORLANDO, FLORIDA
Orig-D 17AUG17

28°26'N-81°19'W

ORLANDO INTL (MCO)
RNAV (GPS) RWY 17R

RNAV (GPS) RWY 18L
ORLANDO INTL (MCO)

WAAS CH 66012 W18A	APP CRS 185°	Rwy ldg 12004 TDZE 96 Apt Elev 96

For uncompensated Baro-VNAV systems, LNAV/VNAV NA below -1°C (31°F) or above 54°C (130°F). DME/DME RNP-0.3 NA. Simultaneous approach authorized with Rwy 17L/R. LNAV procedure NA during simultaneous operations. Use of FD or AP providing RNAV track guidance required during simultaneous operations.

MISSED APPROACH: Climb to 500 then climbing right turn to 4000 direct CAMBE and hold, continue climb-in-hold to 4000.

D-ATIS	ORLANDO APP CON	ORLANDO TOWER	GND CON	CLNC DEL	CPDLC
ARR 121.25 DEP 120.525	124.8 307.0	124.3 (Rwys 18L-36R,18R-36L) 253.5 118.45 (Rwys 17L-35R,17R-35L) 253.5	126.4 275.8 (East) 121.8 275.8 (West)	134.7 341.7	

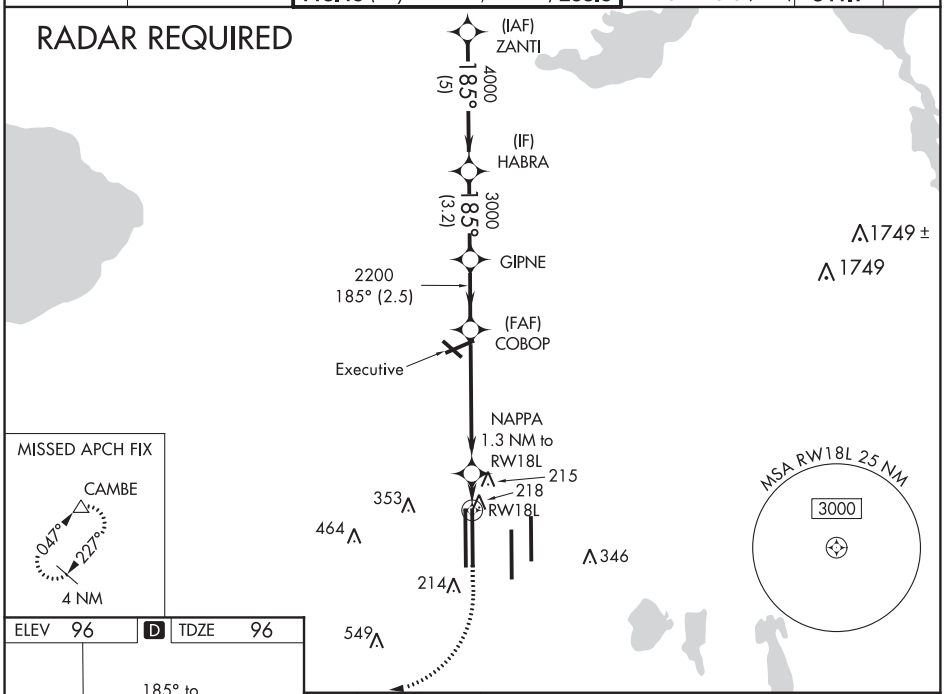

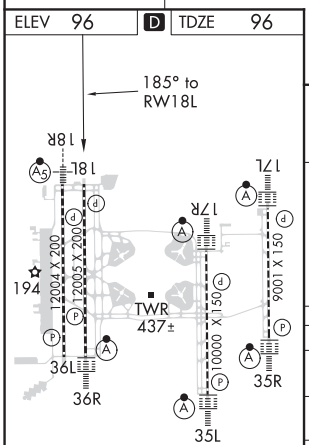

HIRL all Rwys
REIL Rwy 36L
TDZ/CL Rwys 17L/R, 18R, 35L/R and 36R



CATEGORY	A	B	C	D
LPV DA	296/40 200 (200-¾)			
LNAV/VNAV DA	398/50 302 (400-1)			
LNAV MDA	480/55 384 (400-1)		480/60 384 (400-1¼)	
C CIRCLING	740-1 644 (700-1)		740-1¾ 644 (700-1¾)	740-2 644 (700-2)

SE-3, 10 SEP 2020 to 05 NOV 2020
SE-3, 10 SEP 2020 to 05 NOV 2020

ORLANDO, FLORIDA | AL-571 (FAA) | 20086

RNAV (GPS) RWY 18R
ORLANDO INTL (MCO)

WAAS CH 63212 W18B	APP CRS 185°	Rwy ldg 12005 TDZE 94 Apt Elev 96

For uncompensated Baro-VNAV systems, LNAV/VNAV NA below -1°C (31°F) or above 54°C (130°F). DME/DME RNP-0.3 NA. Simultaneous approach authorized with Rwy 17L/R. LNAV procedure NA during simultaneous operations. Use of FD or AP providing RNAV track guidance required during simultaneous operations.

MALSR

MISSED APPROACH: Climb to 500 then climbing right turn to 4000 direct CAMBE and hold, continue climb-in-hold to 4000.

D-ATIS	ORLANDO APP CON	ORLANDO TOWER	GND CON	CLNC DEL	CPDLC
ARR 121.25 DEP 120.525	124.8 307.0	124.3 (Rwys 18L-36R,18R-36L) 253.5 118.45 (Rwys 17L-35R,17R-35L) 253.5	126.4 275.8 (East) 121.8 275.8 (West)	134.7 341.7	

RADAR REQUIRED

(IF) NAVAL
4000
185° (3.2)
ONNER
3000
185° (3.2)
HAMMY
2200
185° (2.5)
(FAF) TUFFE
Executive
250
215
353
464
RW18R
214
549
346
1749±
1749

MISSED APCH FIX
CAMBE
047°
227°
4 NM

MSA RW18R 25 NM
3000

ELEV 96 | D | TDZE 94

185° to RW18R

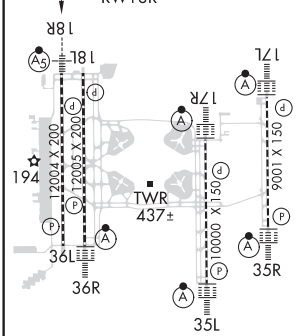

HIRL all Rwys
REIL Rwy 36L
TDZ/CL Rwys 17L/R, 18R, 35L/R and 36R

500 | 4000 | CAMBE

*LNAV only.

VGSI and RNAV glidepath not coincident. (VGSI Angle 3.00/TCH 71).

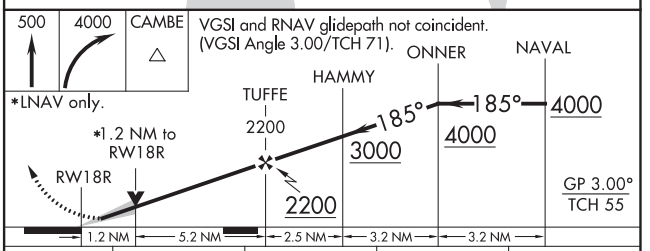

CATEGORY	A	B	C	D
LPV DA	294/18 200 (200-½)			
LNAV/VNAV DA	390/24 296 (300-½)			
LNAV MDA	540/24 446 (500-½)		540/45 446 (500-⅞)	
C CIRCLING	740-1 644 (700-1)		740-1¾ 644 (700-1¾)	740-2 644 (700-2)

SE-3, 10 SEP 2020 to 05 NOV 2020

SE-3, 10 SEP 2020 to 05 NOV 2020

WAAS CH 45813 W35B	APP CRS 005°	Rwy ldg 10000 TDZE 88 Apt Elev 96

RNAV (GPS) RWY 35L
ORLANDO INTL (MCO)

For uncompensated Baro-VNAV systems, LNAV/VNAV NA below -1°C (31°F) or above 54°C (130°F). DME/DME RNP-0.3 NA. Bright lights on highway midway between Rwy 35L and Rwy 35R may be mistaken for runway lights. Simultaneous approach authorized with Rwy 35R, Rwy 36L, or Rwy 35R and Rwy 36R. LNAV procedure NA during simultaneous operations. Use of FD or AP providing RNAV track guidance required during simultaneous operations. For inop ALSF-2, increase LNAV/VNAV all Cats visibility to RVR 5100 and LNAV Cat C/D visibility to RVR 6000.

ALSF-2

MISSED APPROACH: Climb to 4000 direct SACRO and hold.

D-ATIS	ORLANDO APP CON	ORLANDO TOWER	GND CON	CLNC DEL	CPDLC
ARR 121.25 DEP 120.525	124.8 307.0	124.3 (Rwys 18L-36R,18R-36L) 253.5 118.45 (Rwys 17L-35R,17R-35L) 253.5	126.4 275.8 (East) 121.8 275.8 (West)	134.7 341.7	

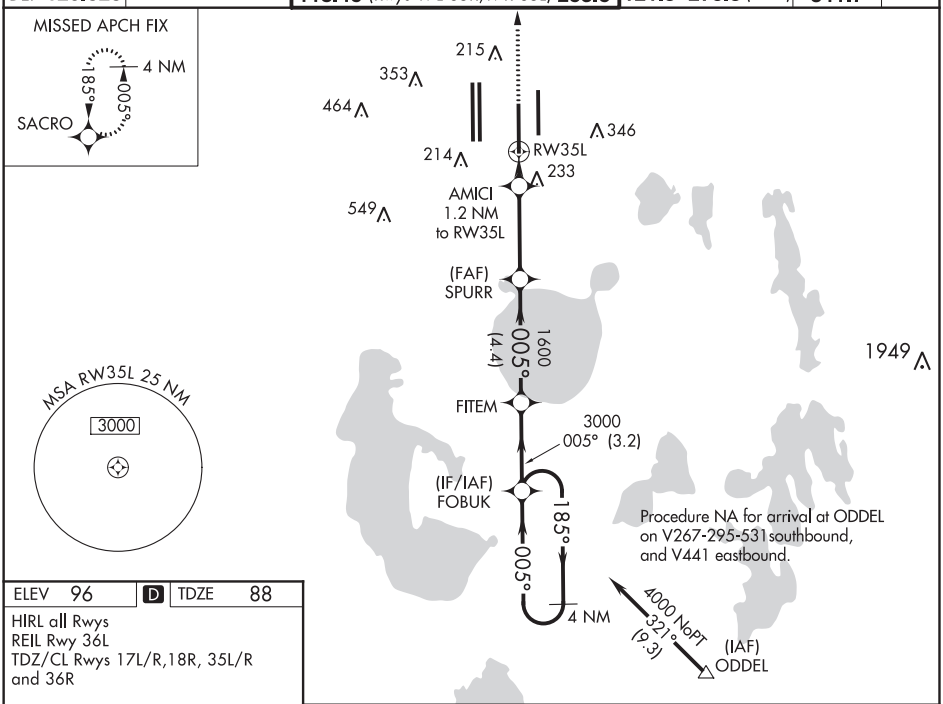

ELEV 96 | D | TDZE 88

HIRL all Rwys
REIL Rwy 36L
TDZ/CL Rwys 17L/R,18R, 35L/R and 36R

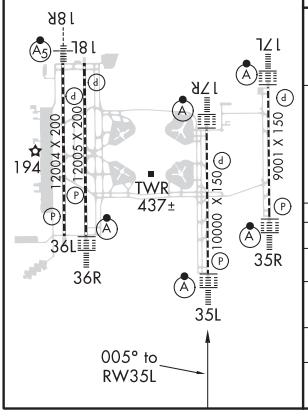

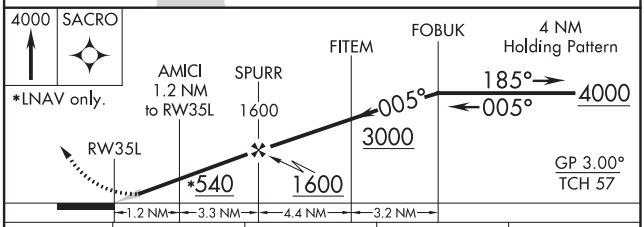

CATEGORY	A	B	C	D
LPV DA	288/18 200 (200-½)			
LNAV/VNAV DA	407/27 319 (400-⅝)			
LNAV MDA	500/24 412 (500-½)		500/40 412 (500-¾)	
C CIRCLING	740-1 644 (700-1)		740-1¾ 644 (700-1¾)	740-2 644 (700-2)

SE-3, 10 SEP 2020 to 05 NOV 2020

ORLANDO, FLORIDA

AL-571 (FAA)

20086

RNAV (GPS) RWY 35R
ORLANDO INTL (MCO)

WAAS CH 86314 W35A	APP CRS 005°	Rwy ldg 9000 TDZE 90 Apt Elev 96

For uncompensated Baro-VNAV systems, LNAV/VNAV NA below -1°C (31°F) or above 54°C (130°F). DME/DME RNP-0.3 NA. For inop ALSF-2, increase LPV all Cats visibility to RVR 2800, LNAV/VNAV all Cats visibility to RVR 4500, and LNAV Cats C/D visibility to RVR 5500. Bright lights on highway midway between Rwy 35L and Rwy 35R may be mistaken for runway lights. Use of FD or AP providing RNAV track guidance required during simultaneous operations. Simultaneous approach authorized with Rwy 35L and Rwy 36L, or Rwy 35L and Rwy 36R. LNAV procedure NA during simultaneous operations.

ALSF-2

MISSED APPROACH: Climb to 500 then climbing right turn 3000 direct PRESK and hold, continue climb-in-hold to 3000.

D-ATIS	ORLANDO APP CON	ORLANDO TOWER	GND CON	CLNC DEL	CPDLC
ARR 121.25 DEP 120.525	124.8 307.0	124.3 (Rwys 18L-36R,18R-36L) 253.5 118.45 (Rwys 17L-35R,17R-35L) 253.5	126.4 275.8 (East) 121.8 275.8 (West)	134.7 341.7	

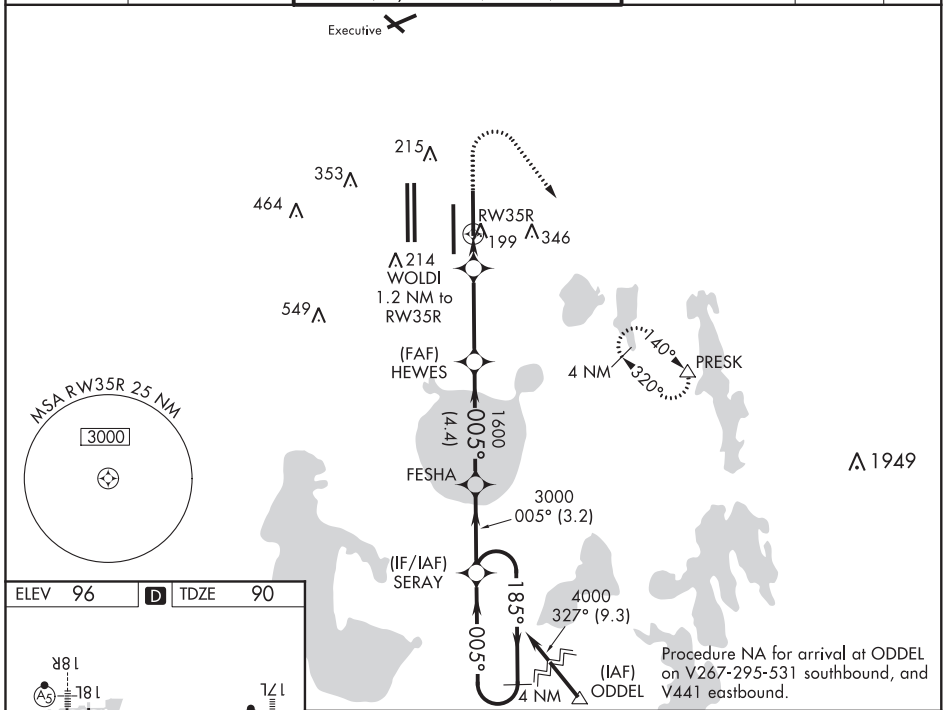

CATEGORY	A	B	C	D
LPV DA	290/18 200 (200-½)			
LNAV/VNAV DA	360/24 270 (300-½)			
LNAV MDA	460/24 370 (400-½)		460/35 370 (400-⅝)	
C CIRCLING	740-1 644 (700-1)		740-1¾ 644 (700-1¾)	740-2 644 (700-2)

ELEV 96 | D | TDZE 90

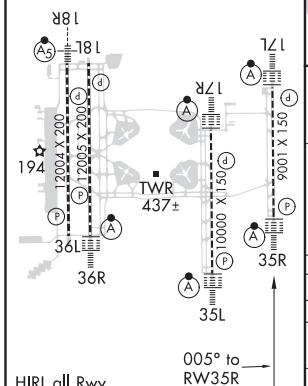

HIRL all Rwy
REIL Rwy 36L
TDZ/CL Rwys 17L/R, 18R, 35L/R, and 36R

SE-3, 10 SEP 2020 to 05 NOV 2020

SE-3, 10 SEP 2020 to 05 NOV 2020

WAAS CH 82313 W36B	APP CRS 005°	Rwy ldg 11621 TDZE 93 Apt Elev 96

RNAV (GPS) RWY 36L
ORLANDO INTL (MCO)

For uncompensated Baro-VNAV systems, LNAV/VNAV NA below -1°C (31°F) or above 54°C (130°F). Simultaneous approach authorized. LNAV procedure NA during simultaneous operations. Use of FD or AP providing RNAV track guidance required during simultaneous operations. DME/DME RNP-0.3 NA.

MISSED APPROACH: Climb to 500 then climbing left turn to 3000 direct DNMOR and hold, continue climb-in-hold to 3000.

D-ATIS	ORLANDO APP CON	ORLANDO TOWER	GND CON	CLNC DEL	CPDLC
ARR 121.25 DEP 120.525	124.8 307.0	124.3 (Rwys 18L-36R,18R-36L) 253.5 118.45 (Rwys 17L-35R,17R-35L) 253.5	126.4 275.8 (East) 121.8 275.8 (West)	134.7 341.7	

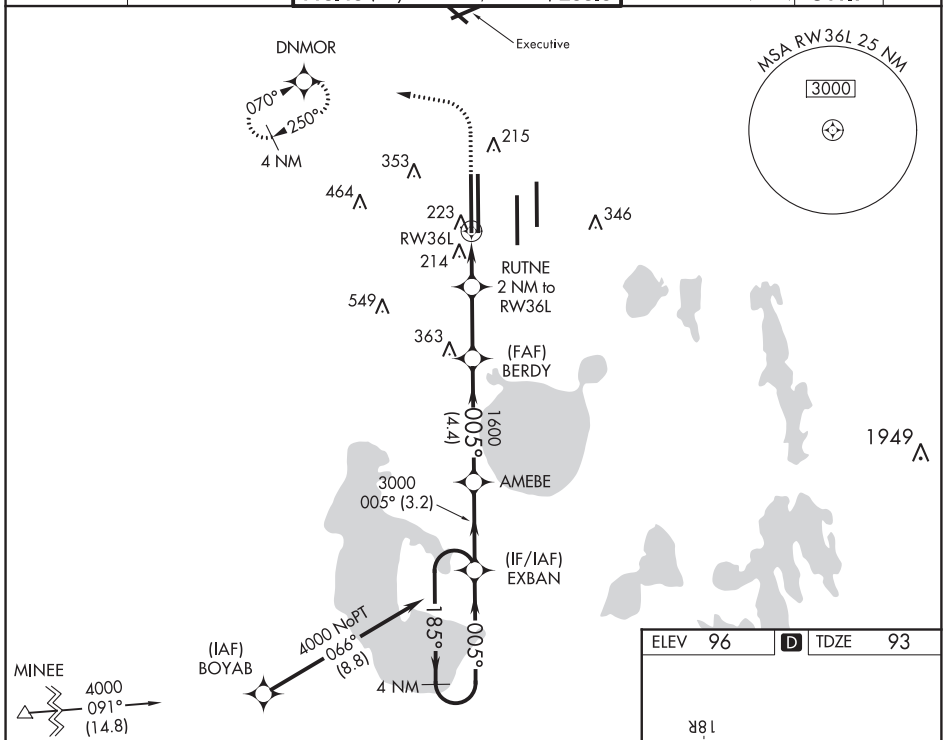

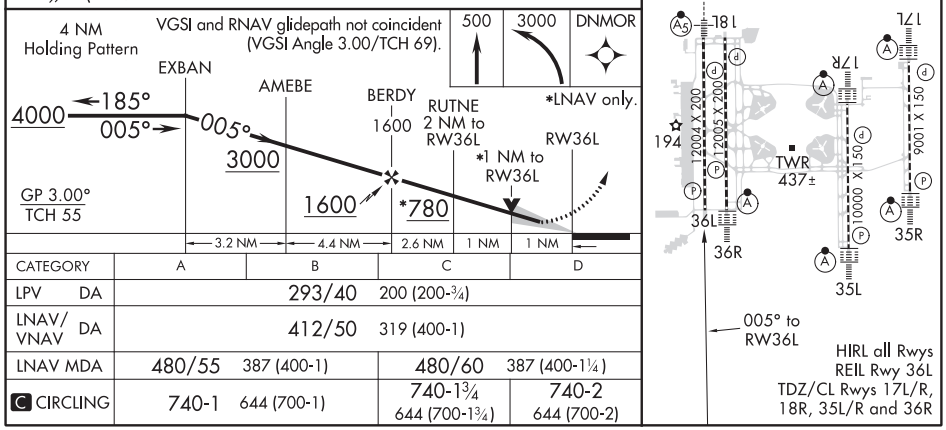

CATEGORY	A	B	C	D
LPV DA	293/40 200 (200-¾)			
LNAV/VNAV DA	412/50 319 (400-1)			
LNAV MDA	480/55 387 (400-1)		480/60 387 (400-1¼)	
C CIRCLING	740-1 644 (700-1)		740-1¾ 644 (700-1¾)	740-2 644 (700-2)

SE-3, 10 SEP 2020 to 05 NOV 2020

SE-3, 10 SEP 2020 to 05 NOV 2020

ORLANDO, FLORIDA | AL-571 (FAA) | 20086

RNAV (GPS) RWY 36R
ORLANDO INTL (MCO)

WAAS CH 40212 W36A	APP CRS 005°	Rwy ldg 11601 TDZE 92 Apt Elev 96

For uncompensated Baro-VNAV systems, LNAV/VNAV NA below -1°C (31°F) or above 54°C (130°F). DME/DME RNP-0.3 NA. Simultaneous approach authorized. LNAV procedure NA during simultaneous operations. Use of FD or AP providing RNAV track guidance required during simultaneous operations. For inop ALS, increase LNAV/VNAV all Cats visibility to RVR 6000.

ALSF-2

MISSED APPROACH: Climb to 500 then climbing left turn to 3000 direct DNMOR and hold, continue climb-in-hold to 3000.

D-ATIS	ORLANDO APP CON	ORLANDO TOWER	GND CON	CLNC DEL	CPDLC
ARR 121.25 DEP 120.525	124.8 307.0	124.3 (Rwys 18L-36R,18R-36L) 253.5 118.45 (Rwys 17L-35R,17R-35L) 253.5	126.4 275.8 (East) 121.8 275.8 (West)	134.7 341.7	

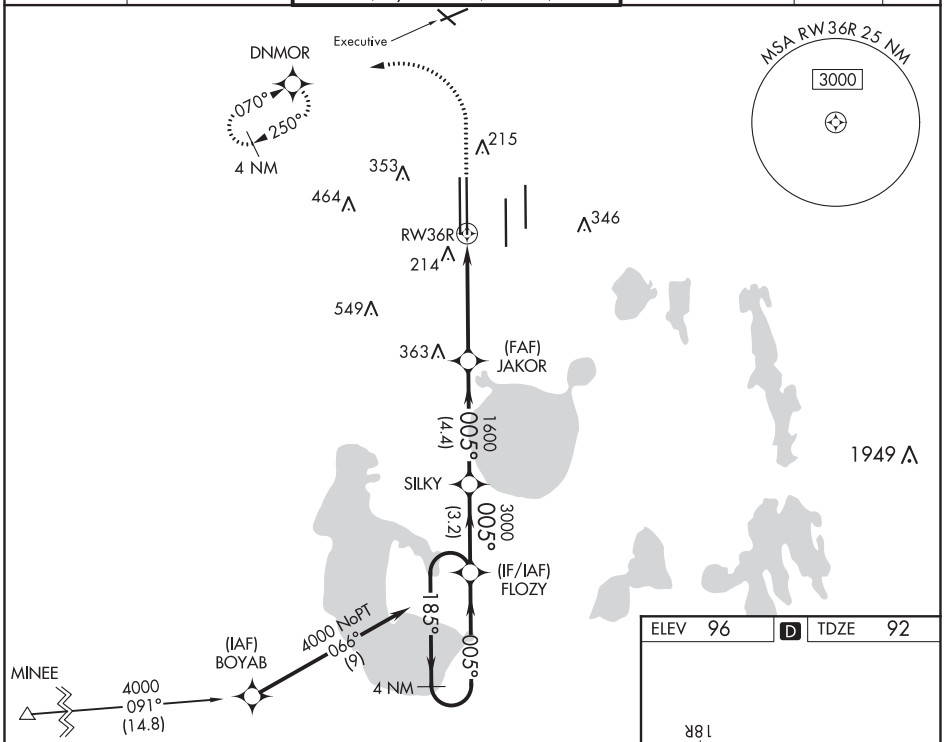

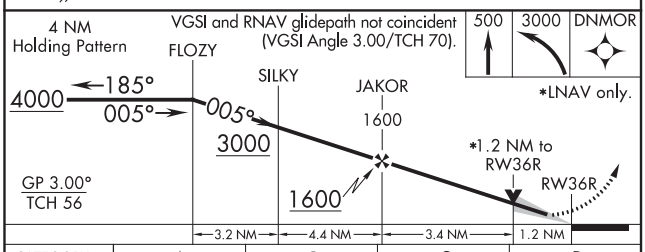

CATEGORY	A	B	C	D
LPV DA	292/18 200 (200-½)			
LNAV/VNAV DA	454/40 362 (400-¾)			
LNAV MDA	540/24 448 (500-½)		540/45 448 (500-⅞)	
C CIRCLING	740-1 644 (700-1)		740-1¾ 644 (700-1¾)	740-2 644 (700-2)

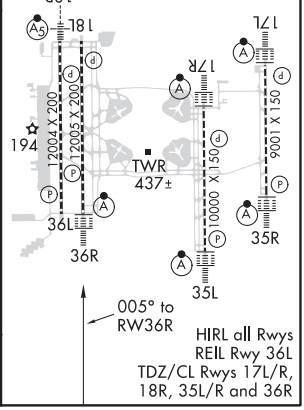

SE-3, 10 SEP 2020 to 05 NOV 2020

SE-3, 10 SEP 2020 to 05 NOV 2020

VOR/DME RWY 18L
ORLANDO INTL (MCO)

VORTAC ORL	APP CRS	Rwy ldg	12004
112.2	173°	TDZE	96
Chan 59		Apt Elev	96

MISSED APPROACH: Climb to 2000 via ORL R-162 to SABOT INT and hold.

D-ATIS	ORLANDO APP CON	ORLANDO TOWER	GND CON	CLNC DEL	CPDLC
ARR 121.25 DEP 120.525	124.8 307.0	124.3 (Rwys 18L-36R,18R-36L) 253.5 118.45 (Rwys 17L-35R,17R-35L) 253.5	126.4 275.8 (East) 121.8 275.8 (West)	134.7 341.7	

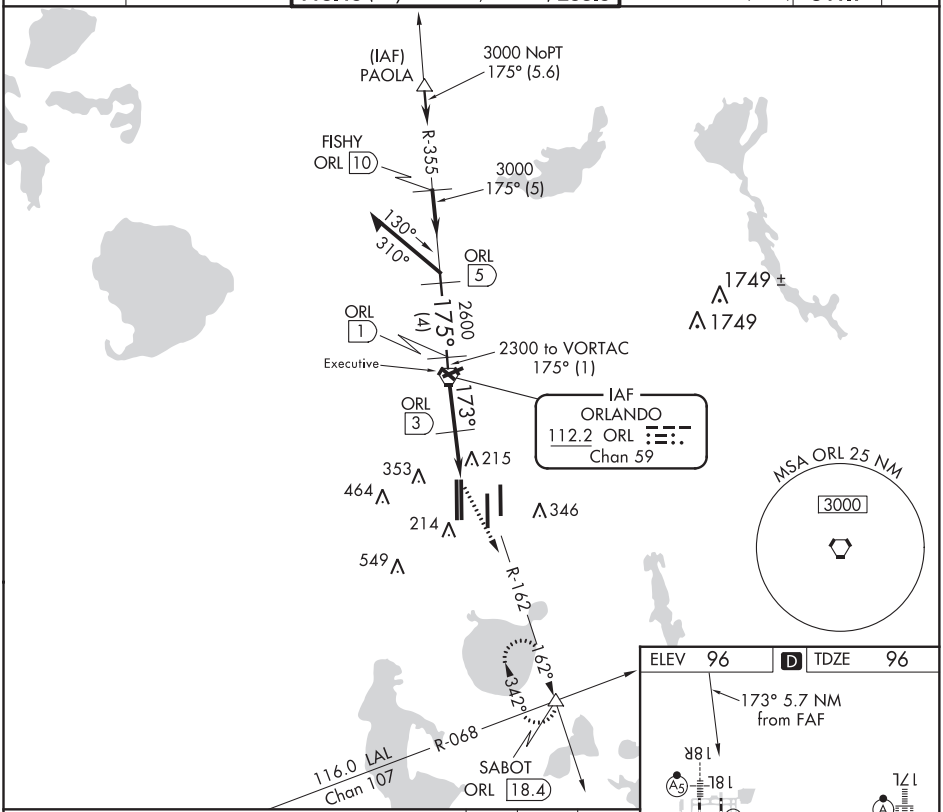

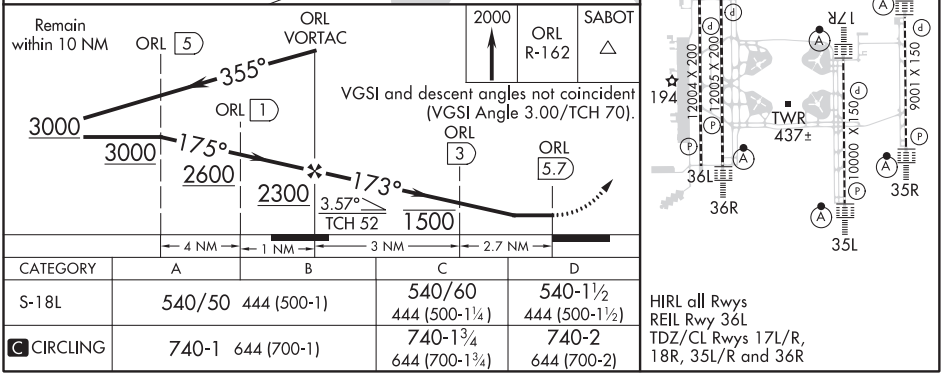

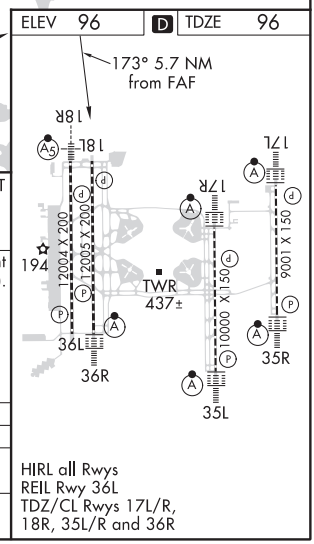

CATEGORY	A	B	C	D
S-18L	540/50 444 (500-1)		540/60 444 (500-1¼)	540-1½ 444 (500-1½)
C CIRCLING	740-1 644 (700-1)		740-1¾ 644 (700-1¾)	740-2 644 (700-2)

HIRL all Rwys
REIL Rwy 36L
TDZ/CL Rwys 17L/R, 18R, 35L/R and 36R

SE-3, 10 SEP 2020 to 05 NOV 2020

SE-3, 10 SEP 2020 to 05 NOV 2020

ORLANDO, FLORIDA

AL-571 (FAA)

20142

VOR/DME RWY 18R

ORLANDO INTL (MCO)

VORTAC ORL	APP CRS	Rwy ldg 12005
112.2	176°	TDZE 94
Chan 59		Apt Elev 96

MALSR

MISSED APPROACH: Climb to 2000 via ORL R-162 to SABOT INT and hold.

D-ATIS	ORLANDO APP CON	ORLANDO TOWER	GND CON	CLNC DEL	CPDLC
ARR 121.25 DEP 120.525	124.8 307.0	124.3 (Rwys 18L-36R,18R-36L) 253.5 118.45 (Rwys 17L-35R,17R-35L) 253.5	126.4 275.8 (East) 121.8 275.8 (West)	134.7 341.7	

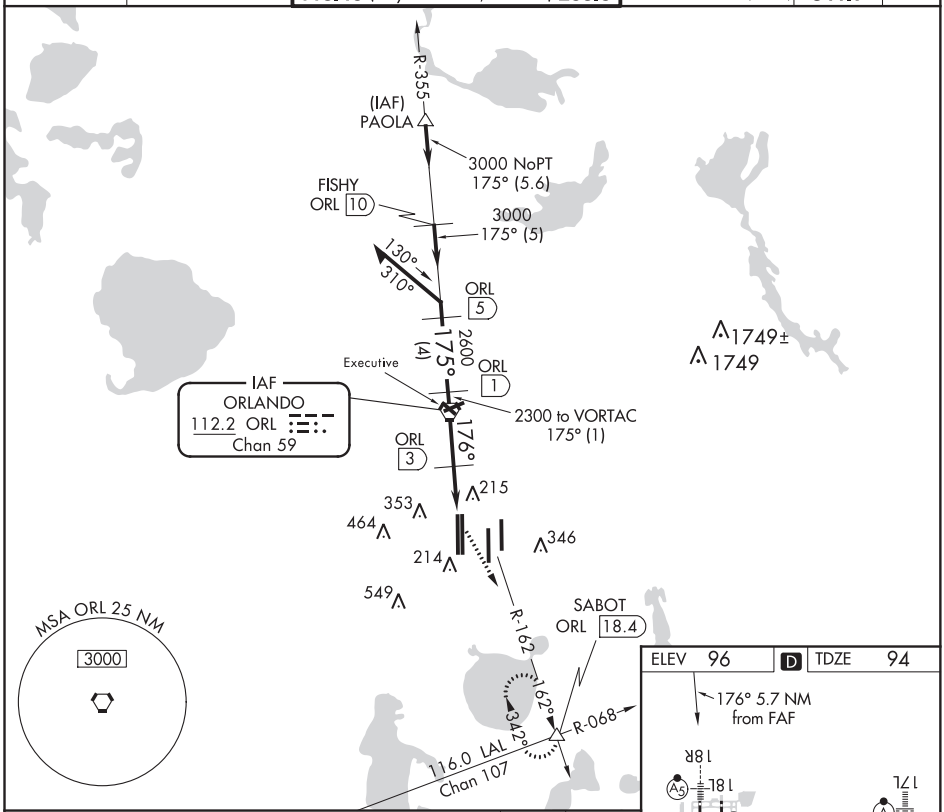

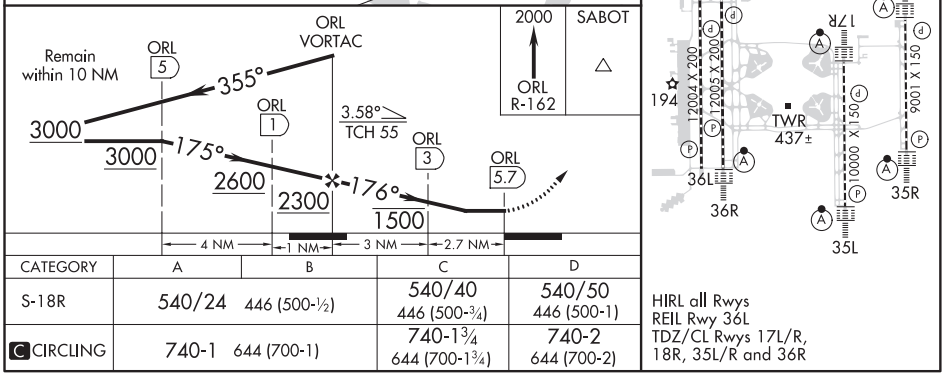

CATEGORY	A	B	C	D
S-18R	540/24 446 (500-½)		540/40 446 (500-¾)	540/50 446 (500-1)
C CIRCLING	740-1 644 (700-1)		740-1¾ 644 (700-1¾)	740-2 644 (700-2)

HIRL all Rwys
REIL Rwy 36L
TDZ/CL Rwys 17L/R, 18R, 35L/R and 36R

SE-3, 10 SEP 2020 to 05 NOV 2020

SE-3, 10 SEP 2020 to 05 NOV 2020

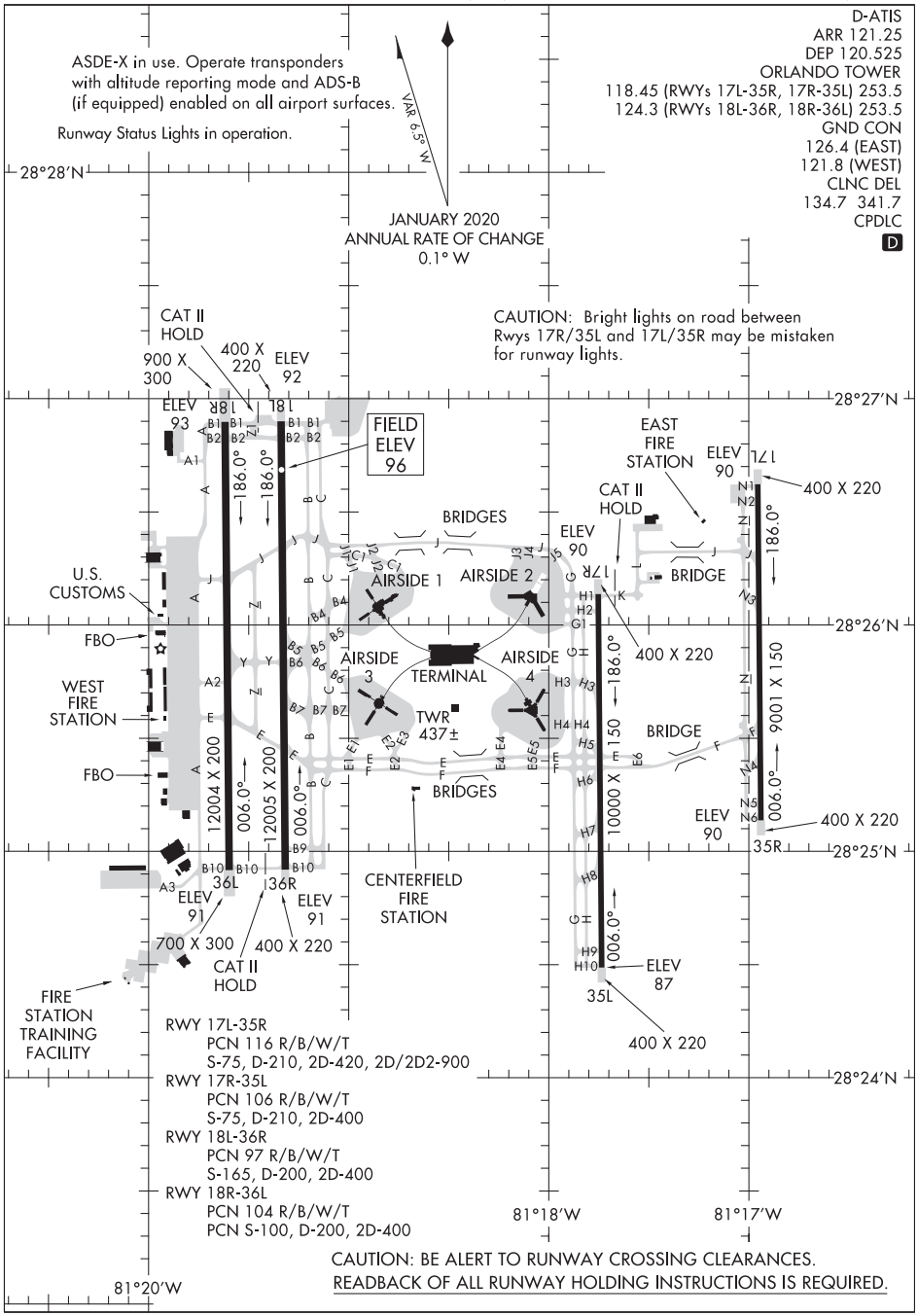

SE-3, 10 SEP 2020 to 05 NOV 2020

SE-3, 10 SEP 2020 to 05 NOV 2020

CITRUS ONE DEPARTURE

ORLANDO INTL (MCO)
ORLANDO, FLORIDA

TOP ALTITUDE: 2000

D-ATIS DEP
120.525
CLNC DEL
134.7 341.7
CPDLC
GND CON
126.4 275.8 (EAST)
121.8 275.8 (WEST)
ORLANDO INTL TOWER
(Rwys 17L-35R, 17R-35L)
118.45 253.5
(Rwys 18L-36R, 18R-36L)
124.3 253.5

CRAIG
114.5 CRG
Chan 92
N30°20.33′ - W81°30.60′
L-21-23-24, H-8-12

SEMINOLE
117.5 SZW
Chan 122
N30°33.37′
W84°22.44′
L-21-22, H-8

OCALA
113.7 OCF
Chan 84
N29°10.65′
W82°13.58′
L-21-24

ORMOND BEACH
112.6 OMN
Chan 73
N29°18.20′
W81°06.76′
L-21-23-24, H-8

ORLANDO
112.2 ORL
Chan 59
N28°32.56′
W81°20.10′
L-21-23-24, H-8

MELBOURNE
110.0 MLB
Chan 37
N28°06.32′
W80°38.12′
L-23-24

ST PETERSBURG
116.4 PIE
Chan 111
N27°54.47′
W82°41.06′
L-21-24, H-8

LAKELAND
116.0 LAL
Chan 107
N27°59.17′
W82°00.83′
L-21-24, H-8

PALM BEACH
115.7 PBI
Chan 104
N26°40.80′
W80°05.19′
L-23, H-8

SARASOTA
117.0 SRQ
Chan 117
N27°24.42′
W82°33.82′
L-21-23, H-8

LEE COUNTY
111.8 RSW
Chan 55
N26°31.79′ - W81°46.55′
L-21-23, H-8

NOTE: RADAR required.

TAKEOFF MINIMUMS:
Rwys 17L/R, 18L/R, 35L/R, 36L/R: Standard.

NOTE: Chart not to scale.

DEPARTURE ROUTE DESCRIPTION

TAKEOFF ALL RWYS: Climb on heading as assigned for vectors to appropriate fix. Maintain 2000. Expect further clearance to filed altitude/flight level 10 minutes after departure.

SE-3, 10 SEP 2020 to 05 NOV 2020

JAGUAR SIX DEPARTURE

TOP ALTITUDE: 5000

D-ATIS DEP
120.525
CLNC DEL
134.7 341.7
CPDLC
GND CON
126.4 275.8 (East)
121.8 275.8 (West)
ORLANDO INTL TOWER
118.45 (Rwys 17L-35R,17R-35L) 253.5
124.3 (Rwys 18L-36R, 18R-36L) 253.5

NOTE: DME and RADAR required.
NOTE: Turbojets only.

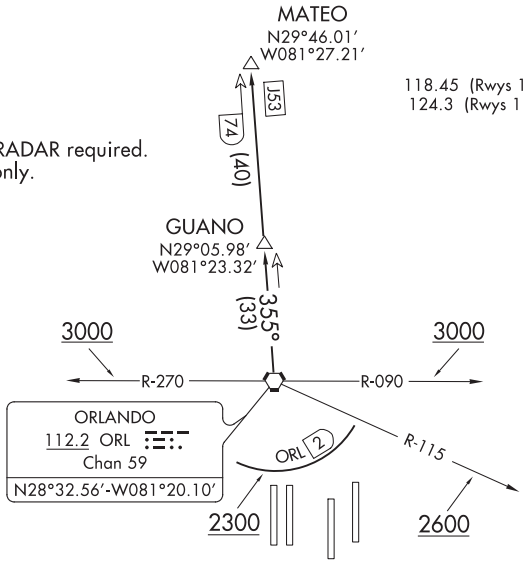

TAKEOFF MINIMUMS

Rwys 17L/R, 18L/R, 35L/R, 36L/R: Standard.

NOTE: Chart not to scale.

DEPARTURE ROUTE DESCRIPTION

TAKEOFF RWYS 17L/R, 18L/R: Climb on heading as assigned, thence . . . .
TAKEOFF RWYS 35L/R: Climb on heading as assigned. Cross ORL VORTAC R-115 at or above 2600, cross ORL VORTAC R-090 or R-270 at or above 3000, thence . . . .
TAKEOFF RWYS 36L/36R: Climb on heading as assigned. Cross 2 DME south of ORL VORTAC at or above 2300, cross ORL VORTAC R-090 or R-270 at or above 3000, thence . . . .

. . . . for vectors to ORL VORTAC R-355 to GUANO, then on ORL VORTAC R-355 to MATEO. Maintain 5000. Expect further clearance to filed altitude/flight level 10 minutes after departure.

(MCOY2.ORL) 20030 AL-571 (FAA)

MCCOY TWO DEPARTURE

ORLANDO INTL (MCO)
ORLANDO, FLORIDA

TOP ALTITUDE: 5000

D-ATIS DEP
120.525
CLNC DEL
134.7 341.7
CPDLC
GND CON
126.4 275.8 (East)
121.8 275.8 (West)
ORLANDO INTL TOWER
118.45 (Rwys 17L-35R,17R-35L) 253.5
124.3 (Rwys 18L-36R, 18R-36L) 253.5

TAKEOFF MINIMUMS
Rwys 17L/R, 18L/R, 35L/R, 36L/R: Standard.

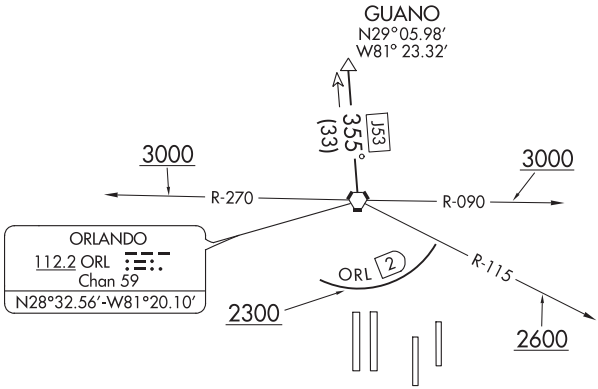

NOTE: DME and RADAR required.
NOTE: Turbojets only.

NOTE: Chart not to scale.

DEPARTURE ROUTE DESCRIPTION

TAKEOFF RWYS 17L/R, 18L/R: Climb on heading as assigned. Thence. . . .

TAKEOFF RWYS 35L/R, 36L/R: Climb on heading as assigned. Cross 2 DME south of ORL VORTAC at or above 2300, cross ORL VOTRAC R-115 at or above 2600, cross ORL VORTAC R-090 or R-270 at or above 3000. Thence. . . .

. . . .for vectors to ORL VORTAC R-355 to GUANO. Maintain 5000. Expect further clearance to filed altitude/flight level 10 minutes after departure.

SE-3, 10 SEP 2020 to 05 NOV 2020

ORLANDO FOUR DEPARTURE

ORLANDO INTL (MCO)
ORLANDO, FLORIDA

TOP ALTITUDE: 5000

D-ATIS DEP 120.525
CLNC DEL 134.7 341.7
CPDLC
GND CON 126.4 275.8 (East) 121.8 275.8 (West)
ORLANDO INTL TOWER
(Rwys 17L-35R,17R-35L) 118.45 253.5
(Rwys 18L-36R, 18R-36L) 124.3 253.5

TAKEOFF MINIMUMS
Rwys 17L/R, 18L/R, 35L/R, 36L/R: Standard.

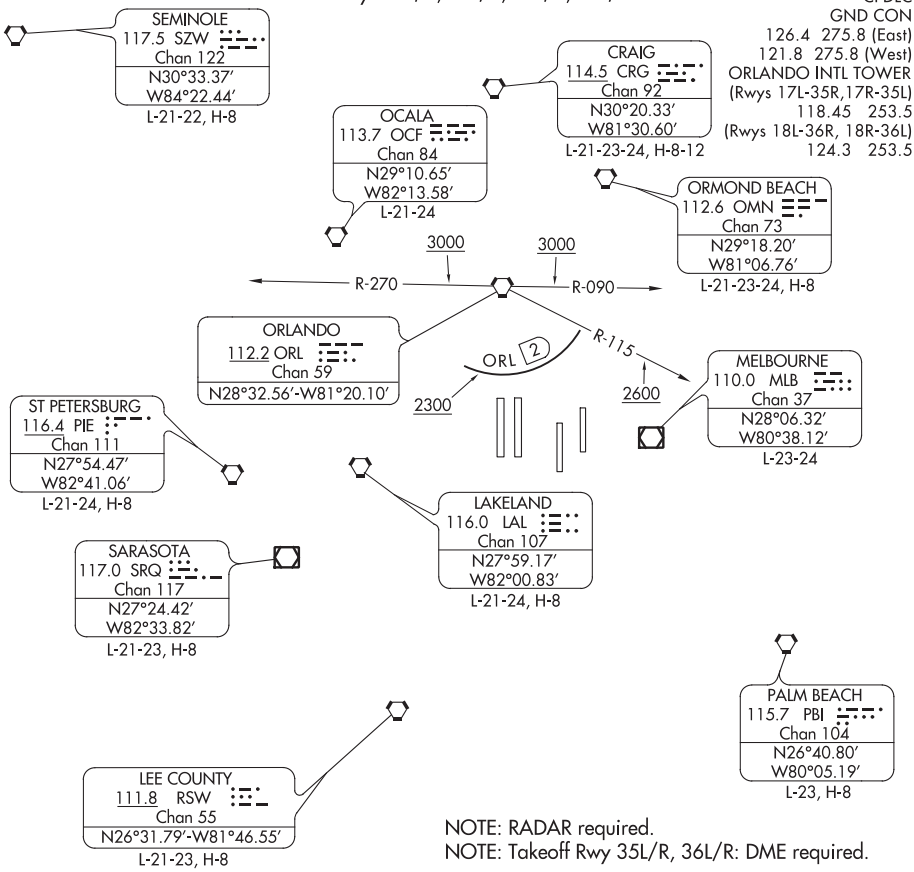

NOTE: RADAR required.
NOTE: Takeoff Rwy 35L/R, 36L/R: DME required.

NOTE: Chart not to scale.

DEPARTURE ROUTE DESCRIPTION

TAKEOFF RWYS 17L/R, 18L/R: Climb on heading as assigned for vectors to filed/assigned route. Thence. . . .
TAKEOFF RWYS 35L/R, 36L/R: Climb on heading as assigned for vectors to filed/assigned route. Cross 2 DME south of ORL VORTAC at or above 2300, cross ORL VORTAC R-115 at or above 2600, cross ORL VORTAC R-090 or R-270 at or above 3000. Thence. . . .
. . . .maintain 5000, expect further clearance to filed altitude/flight level 10 minutes after departure.

SE-3, 10 SEP 2020 to 05 NOV 2020
SE-3, 10 SEP 2020 to 05 NOV 2020

ORLANDO, FLORIDA

AL-917 (FAA)

20254

ILS or LOC RWY 9L
ORLANDO SANFORD INTL (SFB)

LOC/DME I-SND	APP CRS	Rwy ldg 10002
108.9	095°	TDZE 55
Chan 26		Apt Elev 55

T A VDP NA with Executive altimeter setting. When local altimeter setting not received, use Executive altimeter setting: increase DA to 298 feet; increase all MDAs 60 feet and visibility Cats C and D ¼ SM. Simultaneous approach authorized with Rwy 9R. Circling to Rwy 27C NA at night.

MALSR A5

MISSED APPROACH: Climb to 500 then climbing left turn to 2000 on heading 080° and ORL VORTAC R-033 to SMYRA INT/ORL 33.1 DME and hold.

ATIS	ORLANDO APP CON	SANFORD TOWER★	GND CON	CLNC DEL	CLNC DEL
125.975	135.3 351.9 (NORTH) 119.775 351.9 (SOUTH)	120.3(CTAF) L 254.35	121.35 254.35	123.975	121.35 (when twr closed)

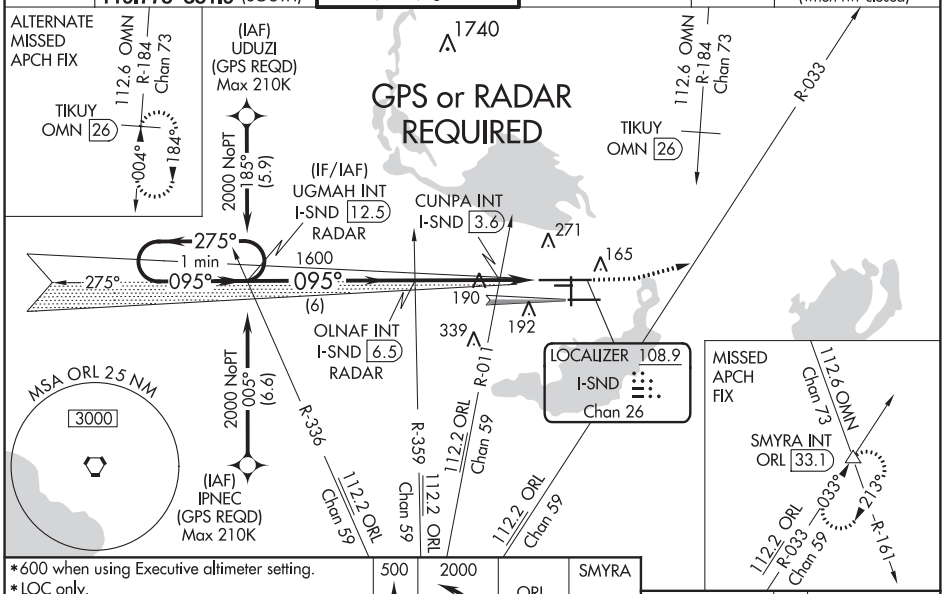

*600 when using Executive altimeter setting.
*LOC only.

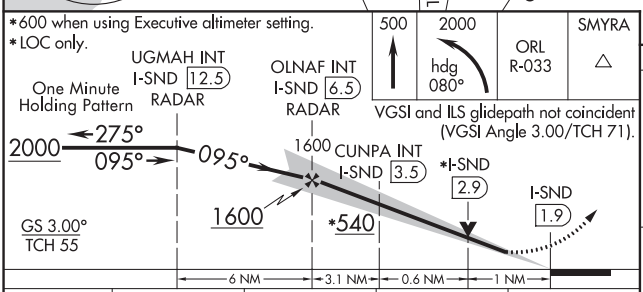

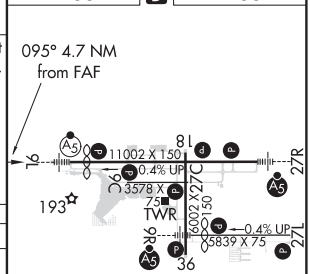

CATEGORY	A	B	C	D
S-ILS 9L	255-½ 200 (200-½)			
S-LOC 9L	540-½ 485 (500-½)		540-1 485 (500-1)	
C CIRCLING	580-1 525 (600-1)		600-1½ 545 (600-1½)	640-2 585 (600-2)
CUNPA FIX MINIMUMS (DUAL VOR RECEIVER OR DME REQUIRED)				
S-LOC 9L	440-½ 385 (400-½)		440- ⅝ 385 (400- ⅝)	
C CIRCLING	580-1 525 (600-1)		600-1½ 545 (600-1½)	640-2 585 (600-2)

MIRL Rwy 9C-27C and 18-36 L
HIRL Rwy 9L-27R and 9R-27L L
REIL Rwys 9C, 18, 27L and 36

FAF to MAP 4.7 NM

Knots	60	90	120	150	180
Min:Sec	4:42	3:08	2:21	1:53	1:34

SE-3, 10 SEP 2020 to 05 NOV 2020

SE-3, 10 SEP 2020 to 05 NOV 2020

ILS or LOC RWY 9R
ORLANDO SANFORD INTL (SFB)

LOC/DME I-OOS	APP CRS	Rwy ldg	5000
111.55	095°	TDZE	39
Chan 52 (Y)		Apt Elev	55

When local altimeter setting not received, use Executive altimeter setting and increase S-ILS DA to 282, and all MDA 60 feet; increase S-LOC 9R Cat C, D visibility ¼ mile, Circling Cat C visibility ⅛ mile and JOSKA fix minimums S-LOC 9R Cats C, D visibility ¼ mile. Simultaneous approach authorized with Rwy 9L. Night landing: Rwy 27C NA.

MALSR

MISSED APPROACH: Climb to 500 then climbing right turn to 2800 on heading 125° and ORL VORTAC R-070 to MALET INT/ORL 26.2 DME and hold.

ATIS	ORLANDO APP CON	SANFORD TOWER★	GND CON	CLNC DEL	CLNC DEL
125.975	135.3 351.9 (NORTH) 119.775 351.9 (SOUTH)	120.3 (CTAF) L 254.35	121.35 254.35	123.975	121.35 (when twr closed)

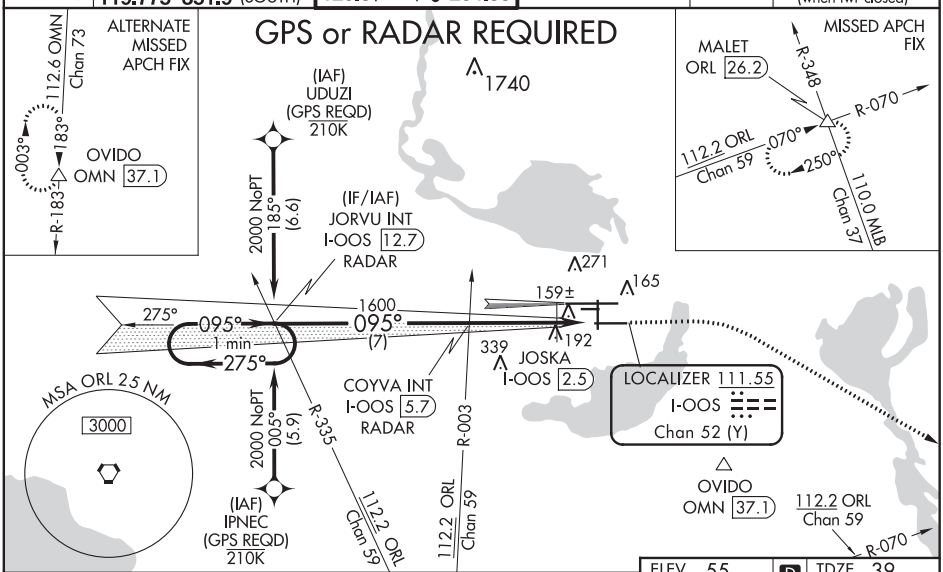

SE-3, 10 SEP 2020 to 05 NOV 2020

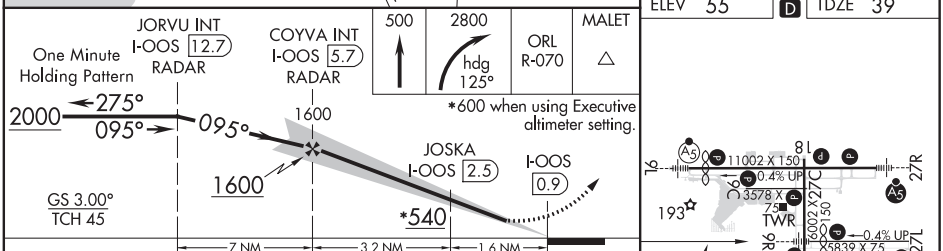

CATEGORY	A	B	C	D
S-ILS 9R	239-½ 200 (200-½)			
S-LOC 9R	540-½ 501 (500-½)		540-1 501 (500-1)	
C CIRCLING	580-1 525 (600-1)		600-1½ 545 (600-1½)	640-2 585 (600-2)
JOSKA FIX MINIMUMS (DME REQUIRED)				
S-LOC 9R	440-½ 401 (400-½)		440-¾ 401 (400-¾)	
C CIRCLING	580-1 525 (600-1)		600-1½ 545 (600-1½)	640-2 585 (600-2)

ELEV 55 D TDZE 39

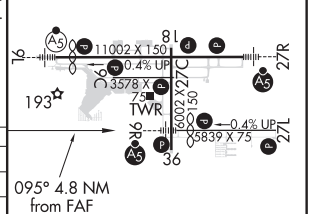

MIRL Rwy 9C-27C and 18-36 L
HIRL Rwy 9L-27R and 9R-27L L
REIL Rwys 9C, 18, 27L and 36

FAF to MAP 4.8 NM					
Knots	60	90	120	150	180
Min:Sec	4:48	3:12	2:24	1:55	1:36

SE-3, 10 SEP 2020 to 05 NOV 2020

ORLANDO, FLORIDA

AL-917 (FAA)

20254

ILS or LOC RWY 27R
ORLANDO SANFORD INTL (SFB)

LOC/DME I-FNU	APP CRS	Rwy ldg 11002
110.15	275°	TDZE 45
Chan 38 (Y)		Apt Elev 55

For inop ALS, increase PESIY FIX minimums
Cat C/D visibility to 1 SM.

MALSR

MISSED APPROACH: Climb to 500 then climbing right turn to 2800 on heading 280° and ORL VORTAC R-355 to PAOLA INT/ORL 15.6 DME and hold, continue climb-in-hold to 2800.

ATIS	ORLANDO APP CON	SANFORD TOWER★	GND CON	CLNC DEL	CLNC DEL
125.975	135.3 351.9 (NORTH) 119.775 351.9 (SOUTH)	120.3 (CTAF) 254.35	121.35 254.35	123.975	121.35 (when twr closed)

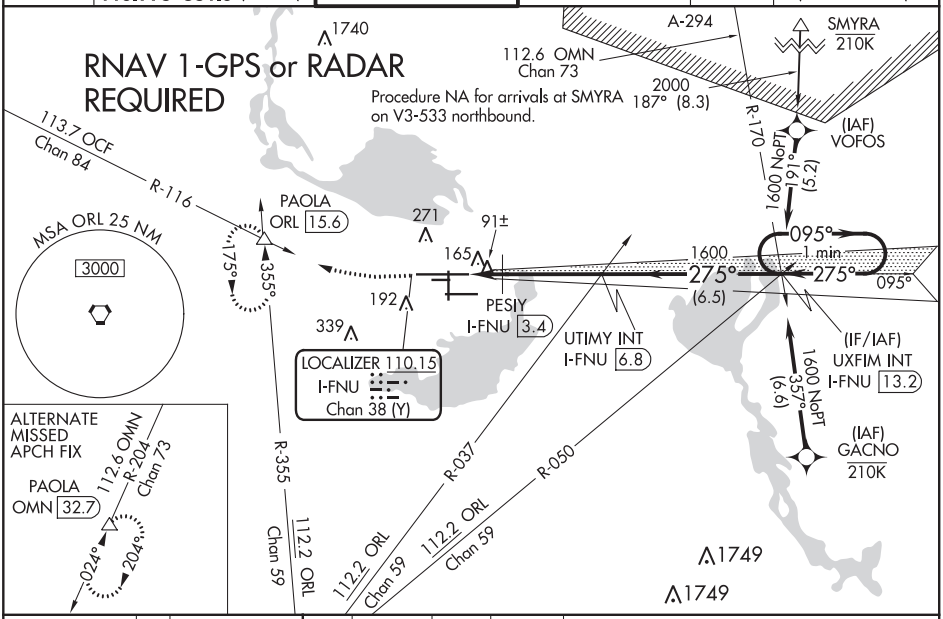

SE-3, 10 SEP 2020 to 05 NOV 2020

ELEV 55 | D | TDZE 45

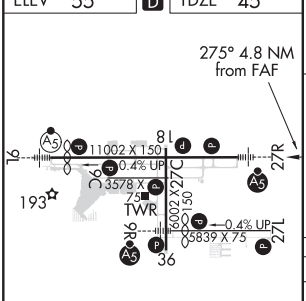

MIRL Rwy 9C-27C and 18-36
HIRL Rwy 9L-27R and 9R-27L
REIL Rwys 9C, 18, 27L and 36

FAF to MAP 4.8 NM					
Knots	60	90	120	150	180
Min:Sec	4:48	3:12	2:24	1:55	1:36

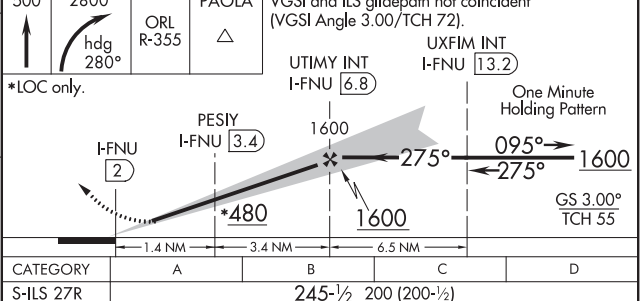

CATEGORY	A	B	C	D
S-ILS 27R	245-½ 200 (200-½)			
S-LOC 27R	480-½ 435 (500-½)		480-¾ 435 (500-¾)	
C CIRCLING	580-1 525 (600-1)		600-1½ 545 (600-1½)	640-2 585 (600-2)
PESIY FIX MINIMUMS				
S-LOC 27R	400-½ 355 (400-½)		400-⅝ 355 (400-⅝)	
C CIRCLING	580-1 525 (600-1)		600-1½ 545 (600-1½)	640-2 585 (600-2)

SE-3, 10 SEP 2020 to 05 NOV 2020

RNAV (GPS) RWY 9L
ORLANDO SANFORD INTL (SFB)

WAAS CH 78409 W09A	APP CRS 095°	Rwy ldg 10002 TDZE 55 Apt Elev 55

RNP APCH.

For uncompensated Baro-VNAV systems, LNAV/VNAV NA below 0°C or above 54°C. Baro-VNAV and VDP NA when using Executive altimeter setting. When local altimeter setting not received, use Executive altimeter setting and increase LPV DA to 282, LNAV/VNAV DA to 501 and all MDA 60 feet; increase LNAV/VNAV all Cats visibilities ⅛ SM and LNAV Cat C/D visbility ¼ SM. Night landing: Rwy 27C NA.

MALSR

MISSED APPROACH: Climb to 1600 direct UXFIM and hold.

ATIS	ORLANDO APP CON	SANFORD TOWER*	GND CON	CLNC DEL	CLNC DEL
125.975	135.3 351.9 (NORTH) 119.775 351.9 (SOUTH)	120.3 (CTAF) L 254.35	121.35 254.35	123.975	121.35 (when twr closed)

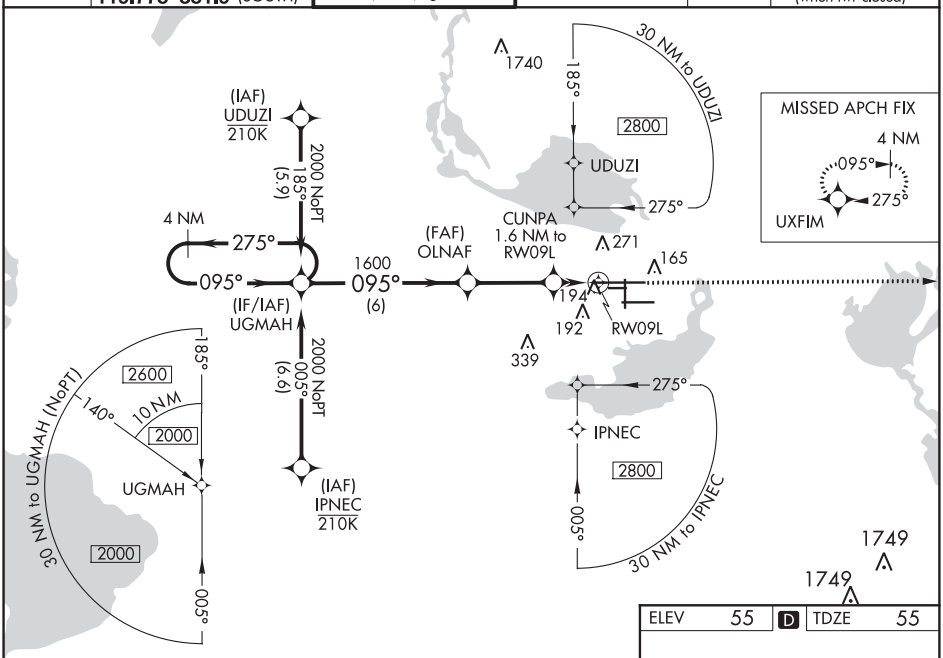

ELEV	55	D	TDZE	55



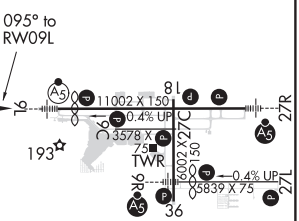

CATEGORY	A	B	C	D
LPV DA	255-½ 200 (200-½)			
LNAV/VNAV DA	355-½ 300 (300-½)			
LNAV MDA	460-½ 405 (500-½)		460-¾ 405 (500-¾)	
C CIRCLING	580-1 525 (600-1)		600-1½ 545 (600-1½)	640-2 585 (600-2)

MIRL Rwy 9C-27C and 18-36 L
HIRL Rwy 9L-27R and 9R-27L L
REIL Rwys 9C, 18, 27L and 36

SE-3, 10 SEP 2020 to 05 NOV 2020

SE-3, 10 SEP 2020 to 05 NOV 2020

ORLANDO, FLORIDA

AL-917 (FAA)

20254

RNAV (GPS) RWY 9R
ORLANDO SANFORD INTL (SFB)

WAAS CH 48810 W09B	APP CRS 095°	Rwy ldg 5000 TDZE 39 Apt Elev 55

RNP APCH.

For uncompensated Baro-VNAV systems, LNAV/VNAV NA below 0° C or above 54° C. Baro-VNAV and VDP NA when using Executive altimeter setting. When local altimeter setting not received, use Executive altimeter setting and increase LPV DA to 282, LNAV/VNAV DA to 501 and all MDA 60 feet; increase LNAV/VNAV all Cats visibilities ⅛ SM and LNAV Cat C/D visibility ¼ SM. Night landing: Rwy 27C NA.

MALSR

MISSED APPROACH: Climb to 1600 direct WEPAT and hold.

ATIS	ORLANDO APP CON	SANFORD TOWER★	GND CON	CLNC DEL	CLNC DEL
125.975	135.3 351.9 (NORTH) 119.775 351.9 (SOUTH)	120.3 (CTAF) L 254.35	121.35 254.35	123.975	121.35 (when twr closed)

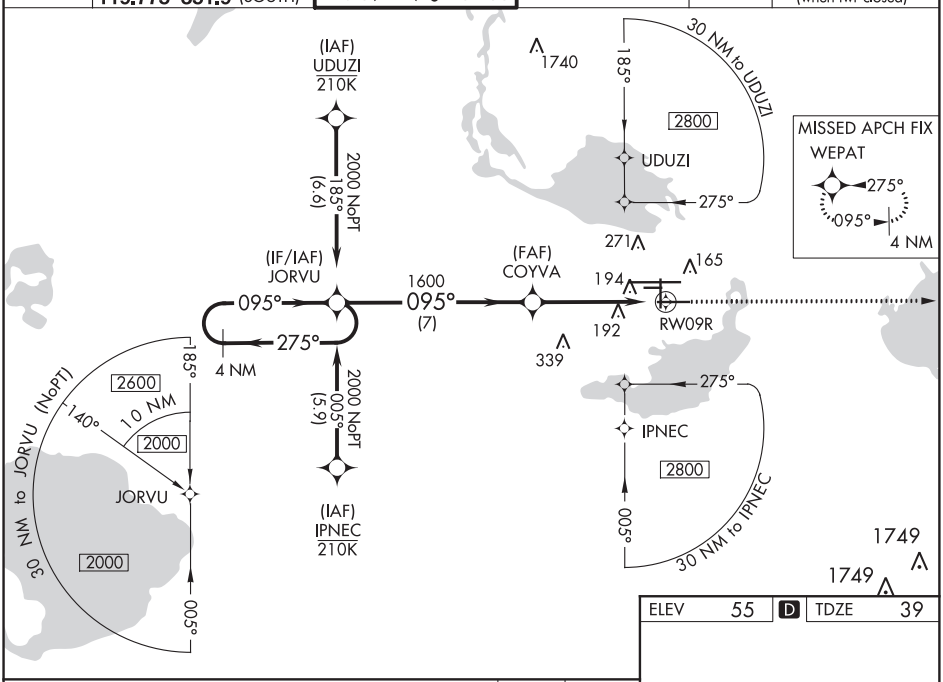

ELEV	55	D	TDZE	39

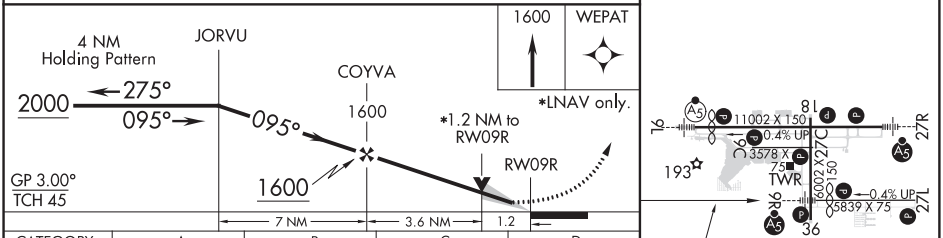

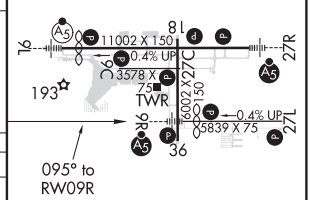

CATEGORY	A	B	C	D
LPV DA	239-½ 200 (200-½)			
LNAV/VNAV DA	458-1 419 (500-1)			
LNAV MDA	460-½ 421 (500-½)		460-¾ 421 (500-¾)	
C CIRCLING	580-1 525 (600-1)		600-1½ 545 (600-1½)	640-2 585 (600-2)

MIRL Rwy 9C-27C and 18-36 L
HIRL Rwy 9L-27R and 9R-27L L
REIL Rwys 9C, 18, 27L and 36

SE-3, 10 SEP 2020 to 05 NOV 2020

SE-3, 10 SEP 2020 to 05 NOV 2020

WAAS CH 45923 W18A	APP CRS 185°	Rwy ldg 5956 TDZE 49 Apt Elev 55

RNAV (GPS) RWY 18
ORLANDO SANFORD INTL (SFB)

Night Landing: Rwy 27C NA. Baro-VNAV NA when using Executive altimeter setting. For uncompensated Baro-VNAV systems, LNAV/VNAV NA below -15°C (5°F) or above 43°C (109°F). DME/DME RNP-0.3 NA. VDP NA with Executive altimeter setting. When local altimeter setting not received, use Executive altimeter setting: Increase LPV DA to 292 feet; increase LNAV/VNAV DA to 342 feet and all visibilities ¼ SM; increase all MDAs 60 feet and visibility Cats C and D ¼ SM.

MISSED APPROACH: Climb to 600 then climbing left turn to 2100 direct GOPCE and hold.

ATIS	ORLANDO APP CON	SANFORD TOWER★	GND CON	CLNC DEL	CLNC DEL
125.975	135.3 351.9 (NORTH) 119.775 351.9 (SOUTH)	120.3 (CTAF) L 254.35	121.35 254.35	123.975	121.35 (when twr closed)

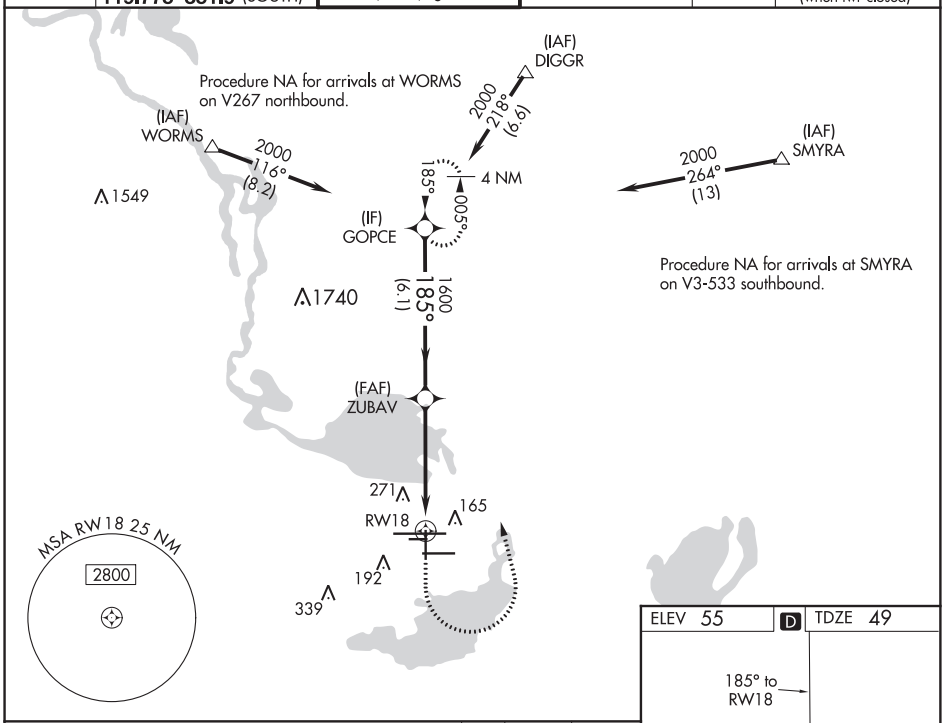

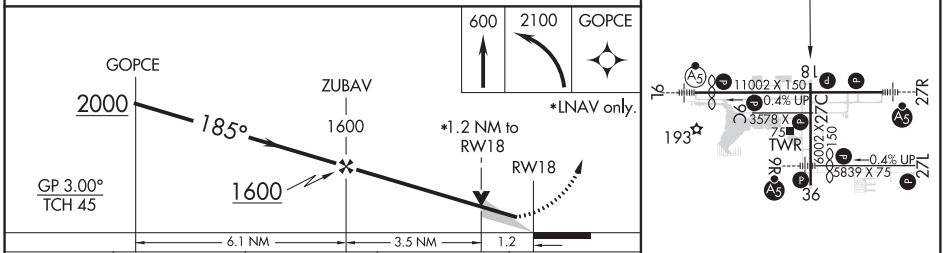

CATEGORY	A	B	C	D
LPV DA	249-¾ 200 (200-¾)			
LNAV/VNAV DA	299-¾ 250 (300-¾)			
LNAV MDA	480-1 431 (500-1)		480-1¼ 431 (500-1¼)	
C CIRCLING	580-1 525 (600-1)		600-1½ 545 (600-1½)	640-2 585 (600-2)

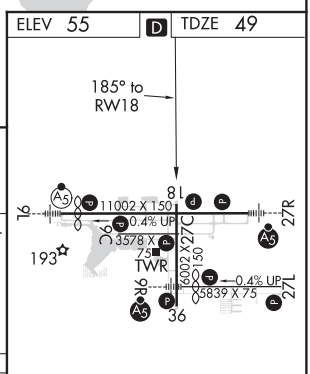

MIRL Rwy 9C-27C and 18-36 L
HIRL Rwy 9L-27R and 9R-27L L
REIL Rwys 9C, 18, 27L and 36

SE-3, 10 SEP 2020 to 05 NOV 2020

SE-3, 10 SEP 2020 to 05 NOV 2020

ORLANDO, FLORIDA

AL-917 (FAA)

20254

RNAV (GPS) RWY 27L
ORLANDO SANFORD INTL (SFB)

APP CRS	Rwy ldg	5839
275°	TDZE	28
	Apt Elev	55

Night Landing: Rwy 27C NA. DME/DME RNP-0.3 NA. Visibility reduction by helicopters NA. When local altimeter setting not received, use Executive altimeter setting: increase all MDAs 60 feet and visibility Cat C ¼ SM. VDP NA when using Executive altimeter setting.

MISSED APPROACH: Climb to 2000 direct JORVU and hold.

ATIS	ORLANDO APP CON	SANFORD TOWER★	GND CON	CLNC DEL	CLNC DEL
125.975	135.3 351.9 (NORTH) 119.775 351.9 (SOUTH)	120.3 (CTAF) L 254.35	121.35 254.35	123.975	121.35 (when twr closed)

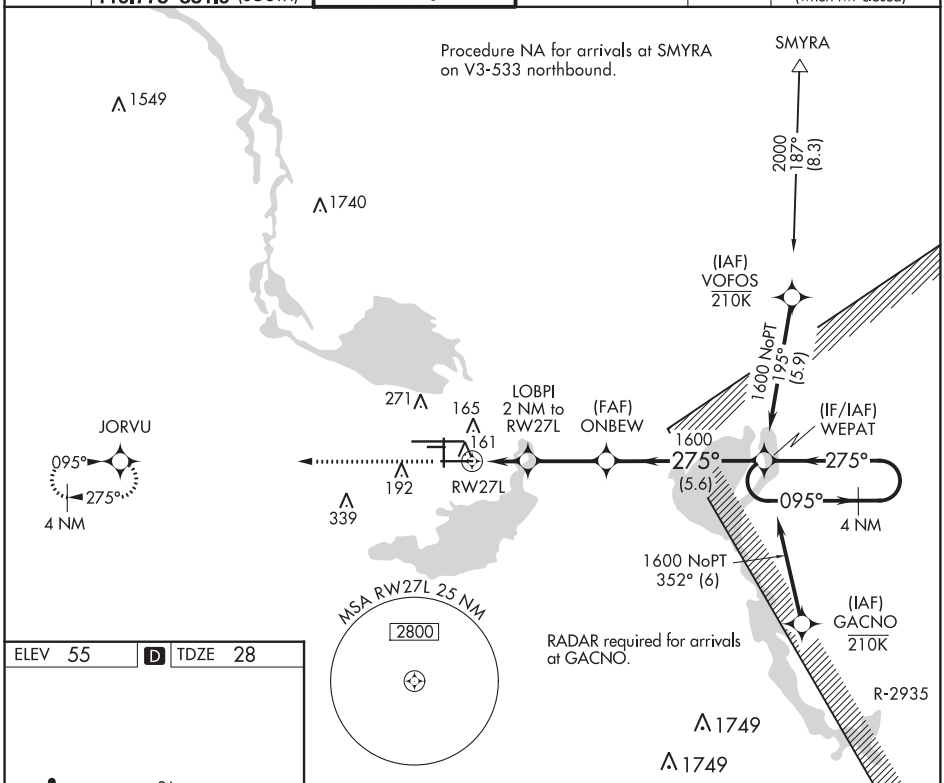

SE-3, 10 SEP 2020 to 05 NOV 2020

ELEV 55 | D | TDZE 28

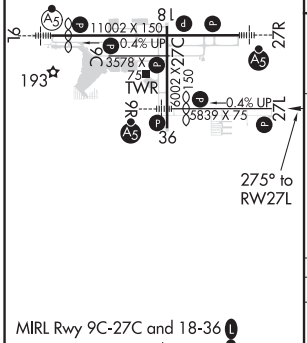

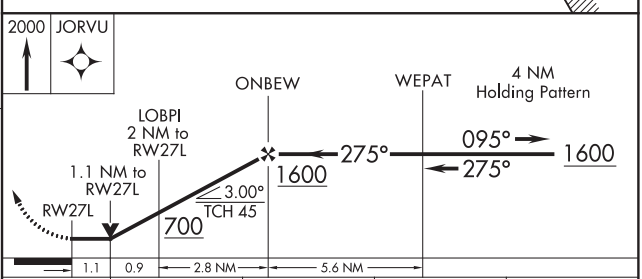

CATEGORY	A	B	C	D
LNAV MDA	420-1 392 (400-1)		420-1½ 392 (400-1½)	420-2 392 (400-2)
C CIRCLING	580-1 525 (600-1)		600-1½ 545 (600-1½)	640-2 585 (600-2)

MIRL Rwy 9C-27C and 18-36 L
HIRL Rwy 9L-27R and 9R-27L L
REIL Rwys 9C, 18, 27L and 36

WAAS CH 63209 W27A	APP CRS 275°	Rwy ldg 11002 TDZE 45 Apt Elev 55

RNAV (GPS) RWY 27R
ORLANDO SANFORD INTL (SFB)

For uncompensated Baro-VNAV systems, LNAV/VNAV NA below 0°C (32°F) or above 54°C (130°F). DME/DME RNP-0.3 NA.
For inop ALS, increase LNAV/VNAV all Cats visibility to 1¼ SM, increase LNAV Cat C/D visibility to 1 SM.

MALSR

MISSED APPROACH: Climb to 2000 direct UGMAH and hold.

ATIS	ORLANDO APP CON	SANFORD TOWER★	GND CON	CLNC DEL	CLNC DEL
125.975	135.3 351.9 (NORTH) 119.775 351.9 (SOUTH)	120.3(CTAF) L 254.35	121.35 254.35	123.975	121.35 (when twr closed)

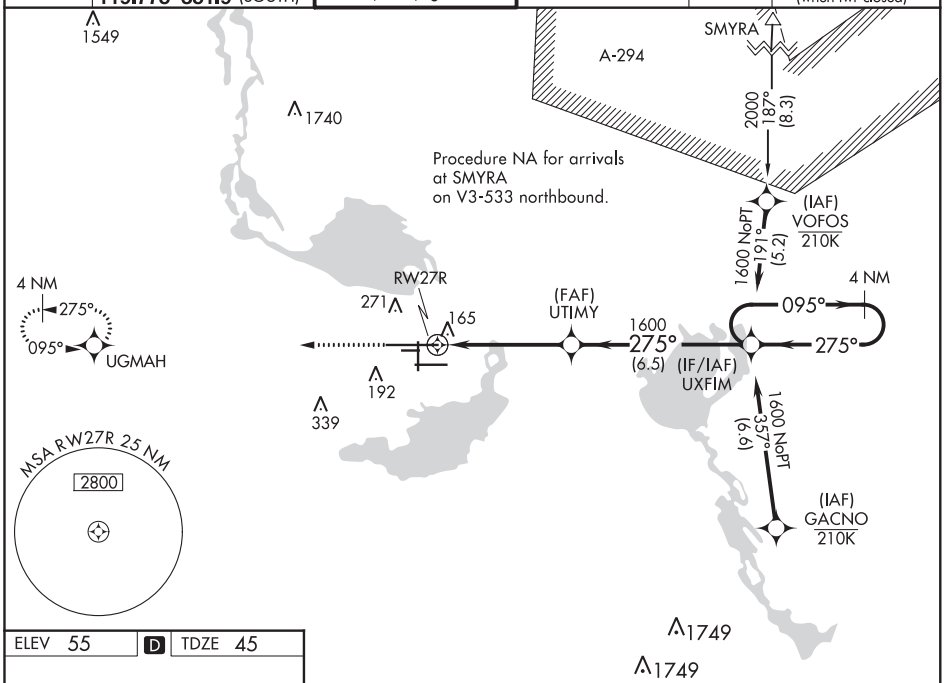

SE-3, 10 SEP 2020 to 05 NOV 2020

SE-3, 10 SEP 2020 to 05 NOV 2020

ELEV 55 | D | TDZE 45

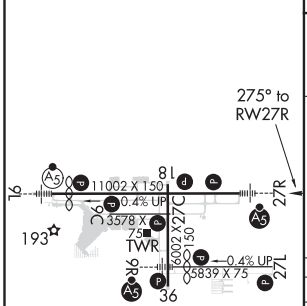

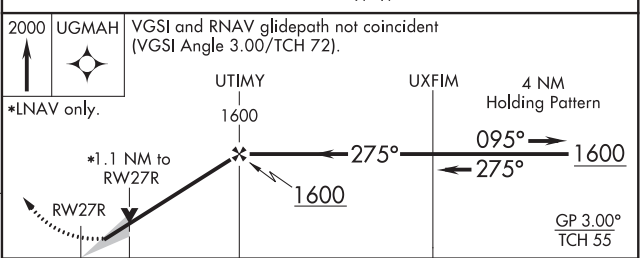

CATEGORY	A	B	C	D
LPV DA	245-½ 200 (200-½)			
LNAV/VNAV DA	425-⅞ 380 (400-⅞)			
LNAV MDA	420-½ 375 (400-½)		420-⅝ 375 (400-⅝)	
C CIRCLING	580-1 525 (600-1)		600-1½ 545 (600-1½)	640-2 585 (600-2)

MIRL Rwy 9C-27C and 18-36 L
HIRL Rwy 9L-27R and 9R-27L L
REIL Rwys 9C, 18, 27L and 36

20254

AIRPORT DIAGRAM

AL-917 (FAA)

ORLANDO SANFORD INTL (SFB)
ORLANDO, FLORIDA

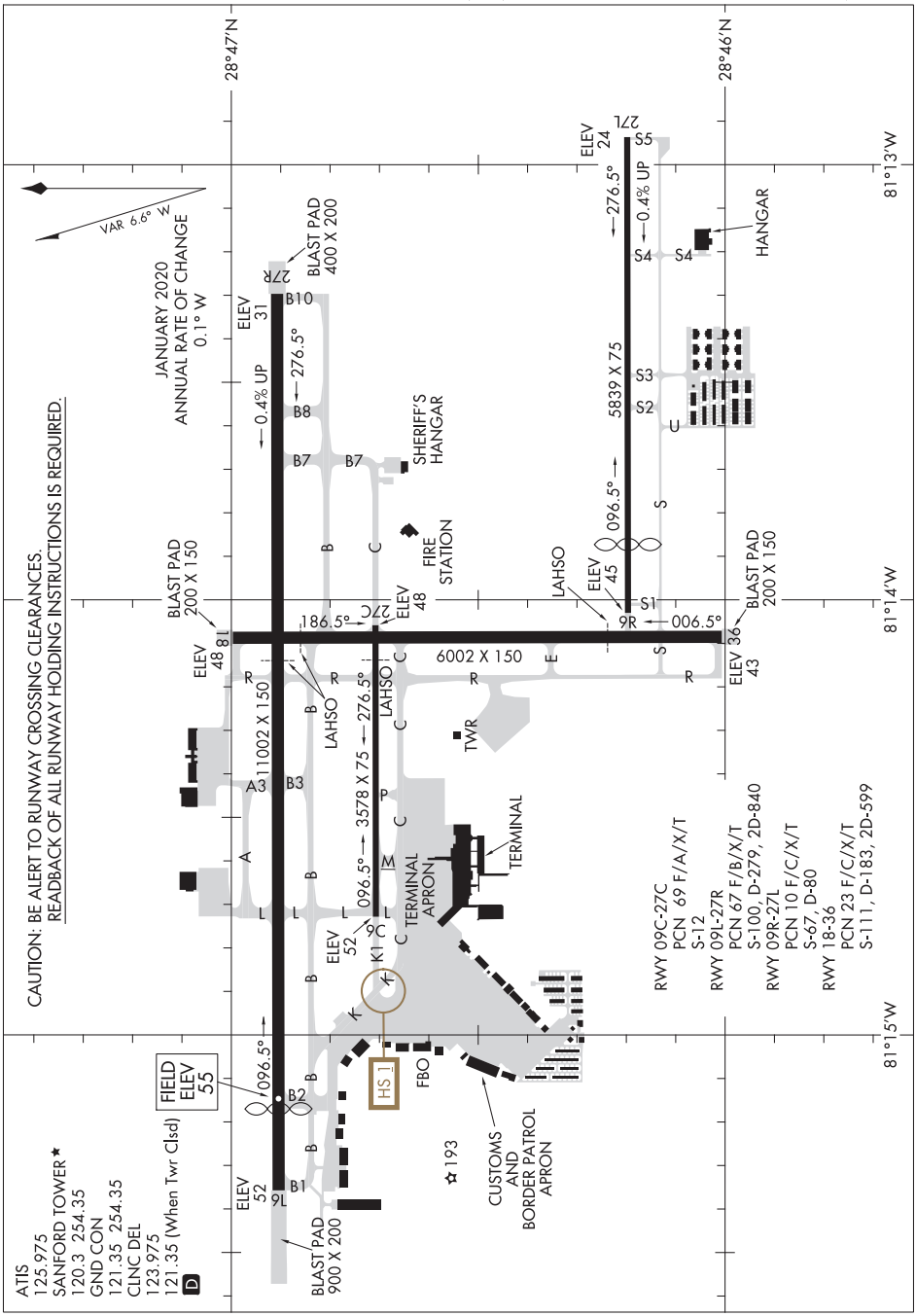

SE-3, 10 SEP 2020 to 05 NOV 2020

SE-3, 10 SEP 2020 to 05 NOV 2020

AIRPORT DIAGRAM
20254
ORLANDO, FLORIDA
ORLANDO SANFORD INTL (SFB)

SANFORD EIGHT DEPARTURE

ATIS
125.975
CLNC DEL
123.975
CLNC DEL (when twr closed)
121.35
ORLANDO DEP CON
135.3 351.9

SEMINOLE
117.5 SZW
Chan 122
N30° 33.37′
W84° 22.44′
L-21-22, H-8

CRAIG
114.5 CRG
Chan 92
N30° 20.33′
W81° 30.60′
L-21-23-24, H-8-12

OCALA
113.7 OCF
Chan 84
N29° 10.65′
W82° 13.58′
L-21-24

CROSS CITY
112.0 CTY
Chan 57
N29° 35.94′
W83° 02.93′
L-21-24, H-8

ORMOND BEACH
112.6 OMN
Chan 73
N29° 18.20′
W81° 06.76′
L-21-23-24, H-8

005°
275° 095°
275° 095°
275° 095°
185°

ORLANDO
112.2 ORL
Chan 59
N28° 32.56′
W81° 20.10′
L-21-23-24, H-8

ST PETERSBURG
116.4 PIE
Chan 111
N27° 54.47′
W82° 41.06′
L-21-24, H-8

MELBOURNE
110.0 MLB
Chan 37
N28° 06.32′
W80° 38.12′
L-23-24

LAKELAND
116.0 LAL
Chan 107
N27° 59.17′
W82° 00.83′
L-21-23-24, H-8

SARASOTA
117.0 SRQ
Chan 117
N27° 24.42′
W82° 33.82′
L-21-23, H-8

TREASURE
117.3 TRV
Chan 120
N27° 40.70′
W80° 29.38′
L-23-24, H-8

LEE COUNTY
111.8 RSW
Chan 55
N26° 31.79′
W81° 46.55′
L-21-23, H-8

PAHOKEE
115.4 PHK
Chan 101
N26° 46.96′
W80° 41.49′
L-23, H-8

PALM BEACH
115.7 PBI
Chan 104
N26° 40.80′
W80° 05.19′
L-23, H-8

TOP ALTITUDE: 2000

TAKEOFF MINIMUMS
Rwys 9L/C/R, 27L/C/R, 18, 36: Standard.

NOTE: RADAR required.

NOTE: Chart not to scale.

SE-3, 10 SEP 2020 to 05 NOV 2020

DEPARTURE ROUTE DESCRIPTION

TAKEOFF RUNWAYS 9L/C/R: Climb heading 095°, thence. . . .
TAKEOFF RUNWAYS 27L/C/R: Climb heading 275°, thence. . . .
TAKEOFF RUNWAY 18: Climb heading 185°, thence. . . .
TAKEOFF RUNWAY 36: Climb heading 005°, thence. . . .

. . . .expect vectors to appropriate fix. Maintain 2000. Expect further clearance to filed altitude/flight level ten (10) minutes after departure.

SANFORD EIGHT DEPARTURE

TAKEOFF OBSTACLE NOTES

Rwy 9R: Pole at DER, 277′ left of centerline, 7′ AGL/25′ MSL.
Utilities beginning 430′ from DER, 206′ left of centerline, up to 39′ AGL/55′ MSL.
Utilities beginning 430′ from DER, 109′ right of centerline, up to 39′ AGL/55′ MSL.
Trees beginning 986′ from DER, 13′ left of centerline, up to 52′ AGL/83′ MSL.
Trees beginning 1078′ from DER, 463′ right of centerline, up to 66′ AGL/80′ MSL.

Rwy 9C: Vehicles on roadway beginning 22′ from DER, left and right of centerline, up to 15′ AGL/62′ MSL.
Bush 163′ from DER, 276′ left of centerline, 9′ AGL/57′ MSL.
Pole 1079′ from DER, 314′ right of centerline, 36′ AGL/78′ MSL.
Trees beginning 1130′ from DER, 90′ right of centerline, up to 82′ AGL/112′ MSL.

Rwy 27R: Antenna on building 131′ from DER, 441′ right of centerline, 18′ AGL/67′ MSL.
Poles and trees beginning 1157′ from DER, 146′ left of centerline, up to 65′ AGL/120′ MSL.
Trees beginning 1395′ from DER, 66′ right of centerline, up to 67′ AGL/116′ MSL.

Rwy 27C: Buildings beginning 1548′ from DER, 336′ left of centerline, up to 47′ AGL/101′ MSL.
Trees beginning 1753′ from DER, 295′ right of centerline, up to 76′ AGL/105′ MSL.
Towers and antenna beginning 2340′ from DER, 544 left of centerline, up to 135′ AGL/194′ MSL.

Rwy 27L: Approach lights beginning 32′ from DER, on centerline, up to 17′ AGL/56′ MSL.
Fence 229′ from DER, 16′ right of centerline, 12′ AGL/51′ MSL.
Vehicles on roadway beginning 359′ from DER, left and right of centerline, up to 15′ AGL/60′ MSL.
Trees beginning 865′ from DER, 574′ left of centerline, up to 50′ AGL/94′ MSL.
Pole 1006′ from DER, 692′ right of centerline, 43′ AGL/86′ MSL.
Trees beginning 2733′ from DER, left and right of centerline, up to 91′ AGL/135′ MSL.

Rwy 18: Poles beginning 945′ from DER, 482′ left of centerline, up to 44′ AGL/71′ MSL.
Trees beginning 997′ from DER, 280′ left of centerline, up to 63′ AGL/93′ MSL.
Trees beginning 1277′ from DER, 621′ right of centerline, up to 83′ AGL/112′ MSL.

Rwy 36: Trees beginning 330′ from DER, 508′ right of centerline, up to 43′ AGL/77′ MSL.
Trees beginning 1104′ from DER, 617′ left of centerline, up to 85′ AGL/114′ MSL.

RNAV (GPS) RWY 9
ORMOND BEACH MUNI (OMN)

WAAS CH 82334 W09A	APP CRS 085°	Rwy ldg 4005 TDZE 28 Apt Elev 28

RNP APCH.

Rwy 9 helicopter visibility reduction below ¾ SM NA. For uncompensated Baro-VNAV systems, LNAV/VNAV NA below -15° C or above 54° C. VDP NA when using Daytona Beach altimeter setting.

MISSED APPROACH: Climb to 600 then climbing left turn to 2800 direct ARSUF and hold.

ATIS	DAYTONA APP CON	ORMOND BEACH TOWER★	GND CON	CLNC DEL	UNICOM
118.475	125.8 269.075	119.075 (CTAF) L	121.625	121.625	123.05

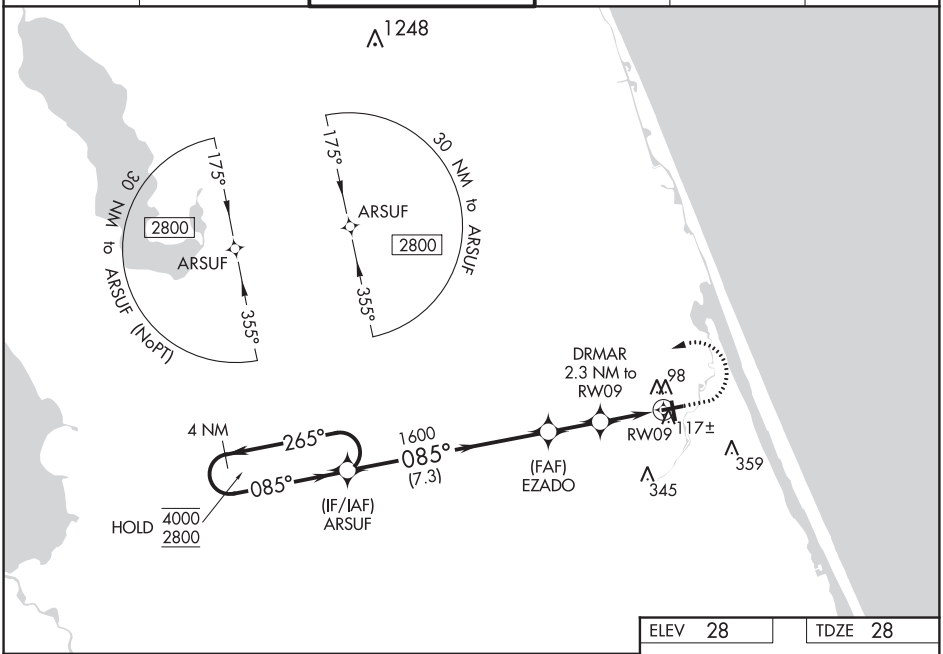

ELEV 28	TDZE 28

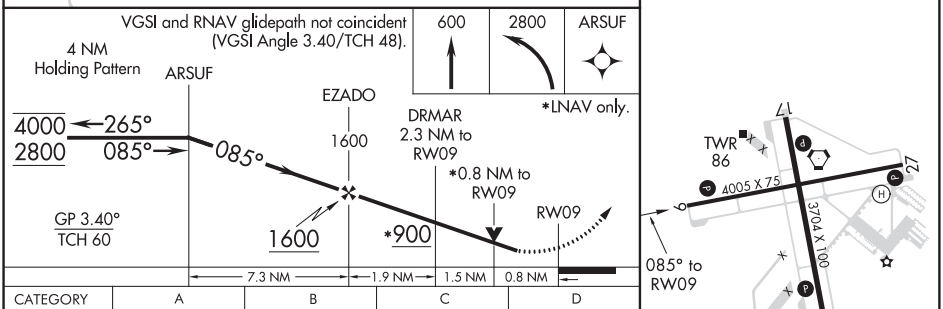

CATEGORY	A	B	C	D
LPV DA	313-1 285 (300-1)			NA
LNAV/VNAV DA	278-1 250 (300-1)			NA
LNAV MDA	380-1 352 (400-1)			NA
C CIRCLING	500-1 472 (500-1)		740-2 712 (800-2)	NA

REIL Rwys 9, 17, 27 and 35 L
MIRL Rwys 9-27 and 17-35 L

SE-3, 10 SEP 2020 to 05 NOV 2020

SE-3, 10 SEP 2020 to 05 NOV 2020

ORMOND BEACH, FLORIDA

AL-5459 (FAA)

19283

RNAV (GPS) RWY 17
ORMOND BEACH MUNI (OMN)

WAAS CH 40234 W17A	APP CRS 175°	Rwy ldg 3704 TDZE 27 Apt Elev 28

Baro-VNAV NA when using Daytona Beach altimeter setting. For uncompensated Baro-VNAV systems, LNAV/VNAV NA below -15°C (5°F) or above 54°C (130°F). DME/DME RNP-0.3 NA. Helicopter visibility reduction below ¾ SM NA. When local altimeter setting not received, use Daytona Beach altimeter setting and increase all DA 19 feet and all MDA 20 feet; increase LNAV Cat C visibility ⅛ mile. VDP NA when using Daytona Beach altimeter setting.

MISSED APPROACH: Climb to 600 then climbing right turn to 2800 direct FLYHI and hold.

ATIS	DAYTONA APP CON	ORMOND BEACH TOWER★	GND CON	CLNC DEL	UNICOM
118.475	125.8 269.075	119.075 (CTAF) L	121.625	121.625	123.05

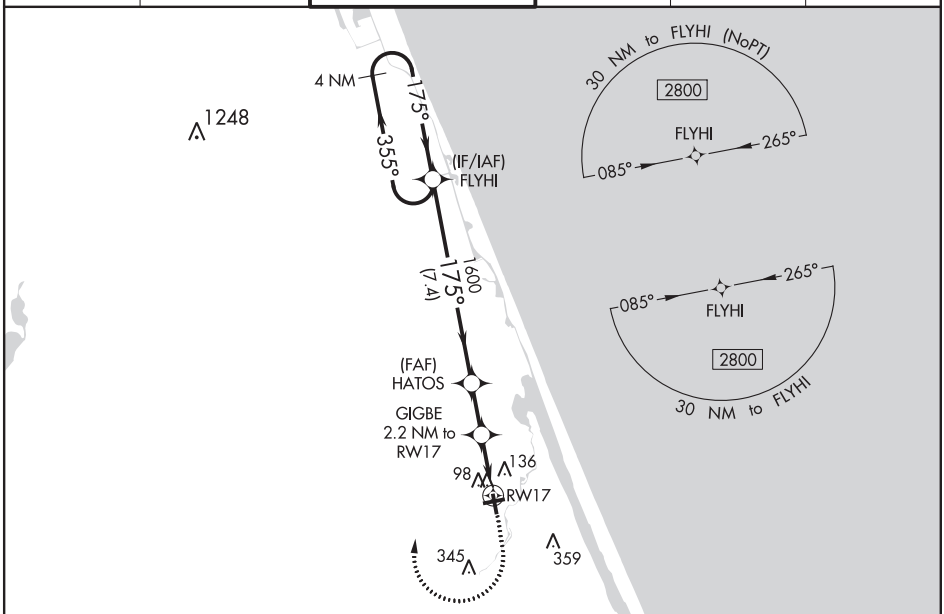

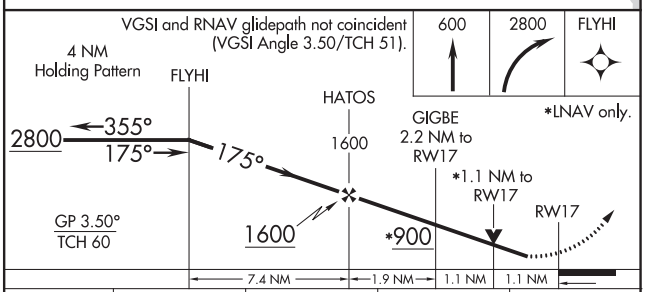

CATEGORY	A	B	C	D
LPV DA	302-1	275 (300-1)		NA
LNAV/VNAV DA	288-1	261 (300-1)		NA
LNAV MDA	400-1	373 (400-1)		NA
C CIRCLING	500-1	471 (500-1)	740-2 711 (800-2)	NA

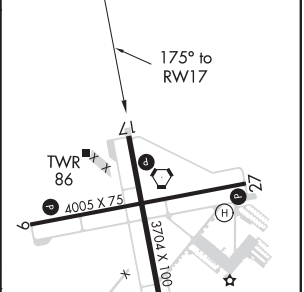

REIL Rwys 9, 17, 27, and 35 L
MIRL Rwys 9-27 and 17-35 L

SE-3, 10 SEP 2020 to 05 NOV 2020

RNAV (GPS) RWY 27
ORMOND BEACH MUNI (OMN)

WAAS CH 77634 W27A	APP CRS 265°	Rwy ldg 4005 TDZE 28 Apt Elev 28

RNP APCH.

Rwy 27 helicopter visibility reduction below ¾ SM NA.

MISSED APPROACH: Climb to 600 then climbing right turn to 2800 direct JEREL and hold.

ATIS	DAYTONA APP CON	ORMOND BEACH TOWER★	GND CON	CLNC DEL	UNICOM
118.475	125.8 269.075	119.075 (CTAF) L	121.625	121.625	123.05

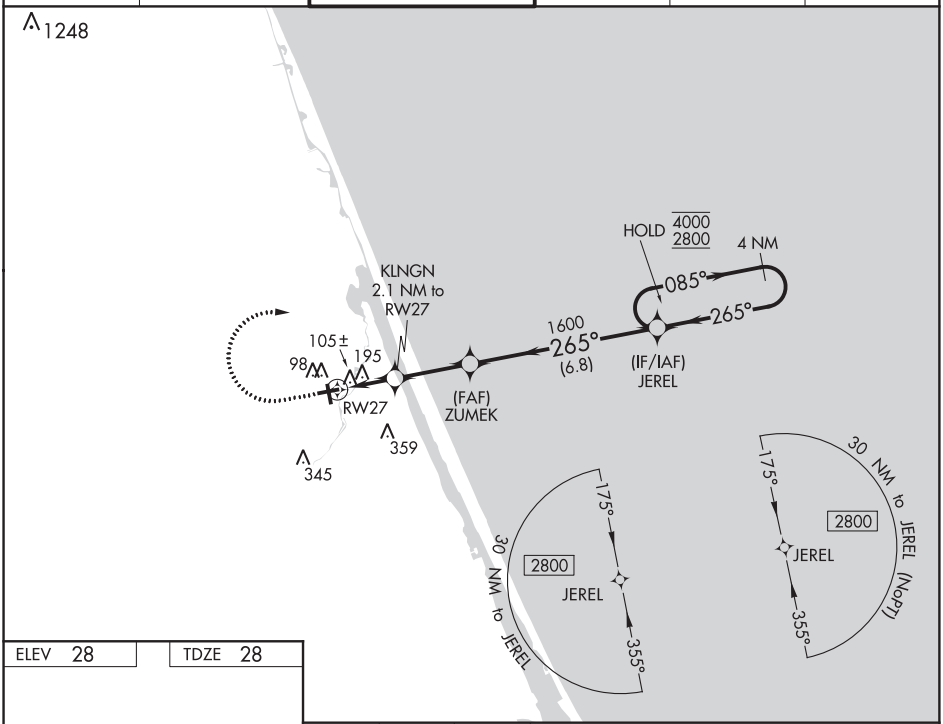

SE-3, 10 SEP 2020 to 05 NOV 2020

SE-3, 10 SEP 2020 to 05 NOV 2020

ELEV 28 TDZE 28

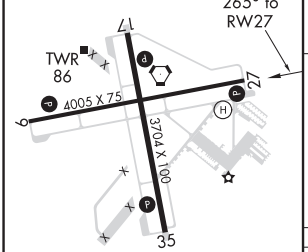

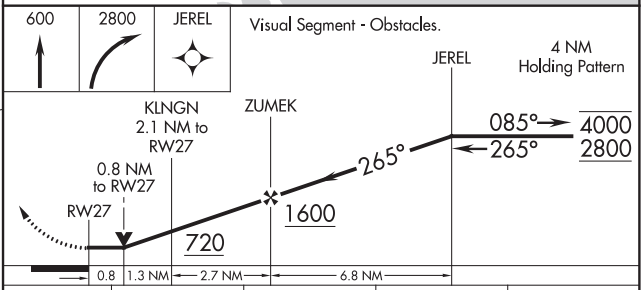

CATEGORY	A	B	C	D
LP MDA	360-1 332 (400-1)			NA
LNAV MDA	460-1 432 (500-1)		460-1¼ 432 (500-1¼)	NA
C CIRCLING	500-1 472 (500-1)		740-2 712 (800-2)	NA

REIL Rwys 9, 17, 27, and 35 L
MIRL Rwys 9-27 and 17-35 L

20086

AIRPORT DIAGRAM

AL-5459 (FAA)

ORMOND BEACH MUNI (OMN)
ORMOND BEACH, FLORIDA

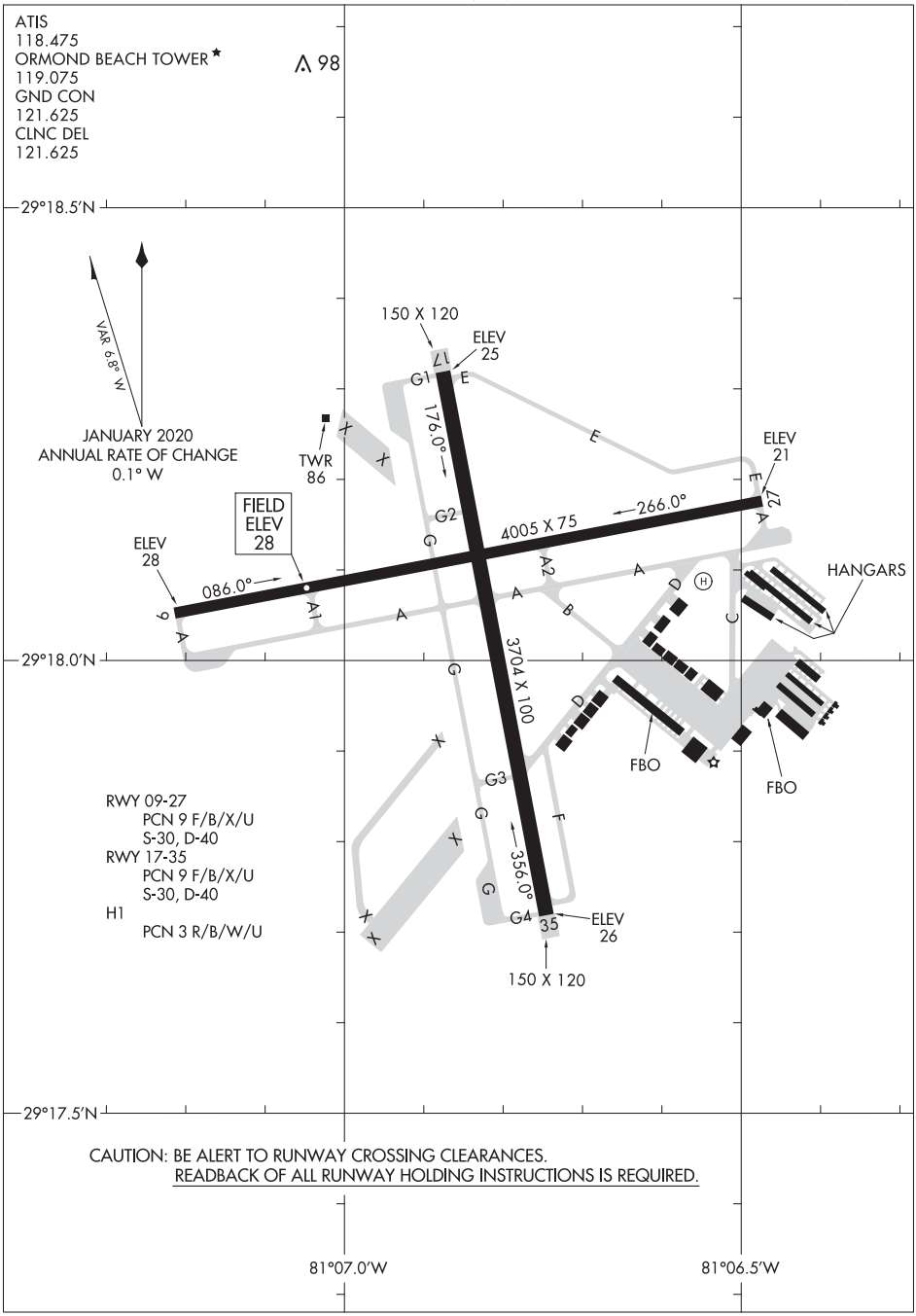

SE-3, 10 SEP 2020 to 05 NOV 2020

SE-3, 10 SEP 2020 to 05 NOV 2020

AIRPORT DIAGRAM
20086
ORMOND BEACH, FLORIDA
ORMOND BEACH MUNI (OMN)

WAAS CH 53408 W18A	APP CRS 181°	Rwy ldg 4016 TDZE 16 Apt Elev 16

RNAV (GPS) RWY 18
PALM BEACH COUNTY GLADES (PHK)

T NA Baro-VNAV NA. Rwy 18 helicopter visibility reduction below ¾ SM NA. DME/DME RNP-0.3 NA. Use Palm Beach Intl altimeter setting, when not received procedure NA.

MISSED APPROACH: Climb to 2000 direct PASAE and hold.

PBI ASOS	PALM BEACH APP CON	UNICOM
123.75	128.3 317.4	122.8 (CTAF) L

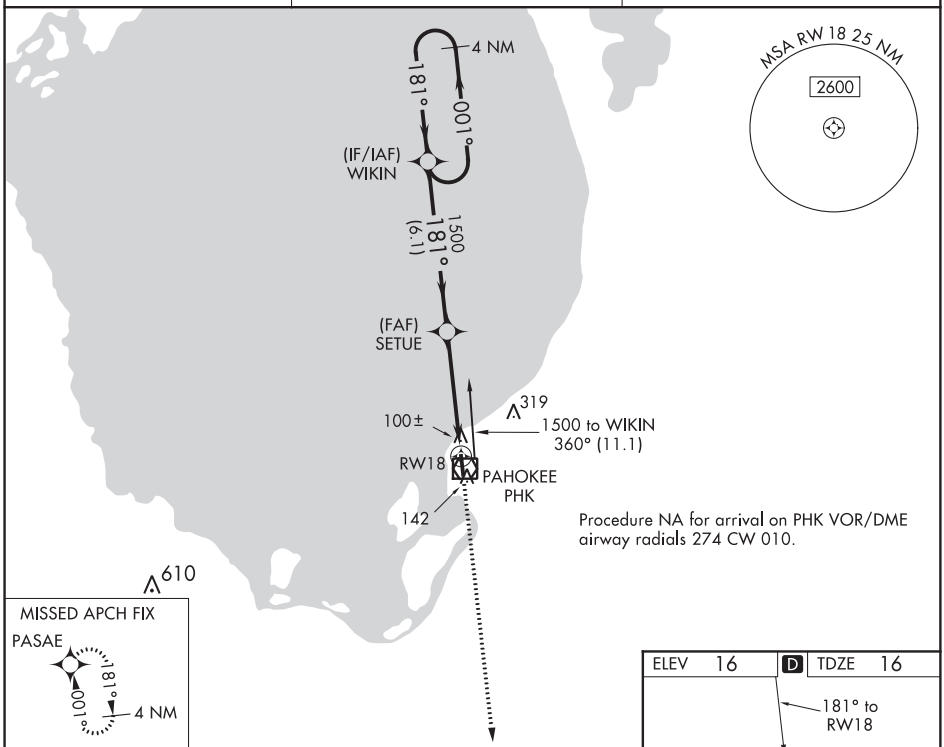

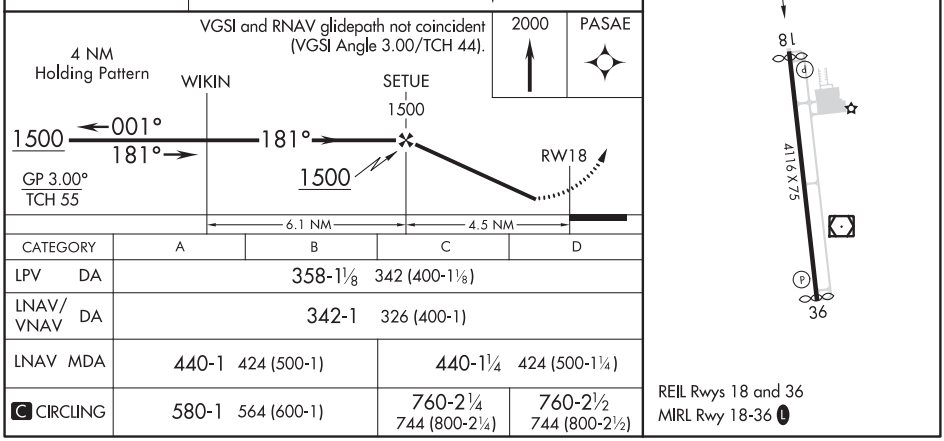

CATEGORY	A	B	C	D
LPV DA	358-1⅛ 342 (400-1⅛)			
LNAV/VNAV DA	342-1 326 (400-1)			
LNAV MDA	440-1 424 (500-1)		440-1¼ 424 (500-1¼)	
C CIRCLING	580-1 564 (600-1)		760-2¼ 744 (800-2¼)	760-2½ 744 (800-2½)

REIL Rwys 18 and 36
MIRL Rwy 18-36 L

SE-3, 10 SEP 2020 to 05 NOV 2020

SE-3, 10 SEP 2020 to 05 NOV 2020

PAHOKEE, FLORIDA | AL-5232 (FAA) | 19283

WAAS CH 56408 W36A	APP CRS 001°	Rwy ldg 4064 TDZE 16 Apt Elev 16

RNAV (GPS) RWY 36
PALM BEACH COUNTY GLADES (PHK)

T NA — Baro-VNAV NA. DME/DME RNP-0.3 NA. Use Palm Beach Intl altimeter setting, when not received, procedure NA.

MISSED APPROACH: Climb to 2000 direct WIKIN and hold.

PBI ASOS	PALM BEACH APP CON	UNICOM
123.75	128.3 317.4	122.8 (CTAF) L

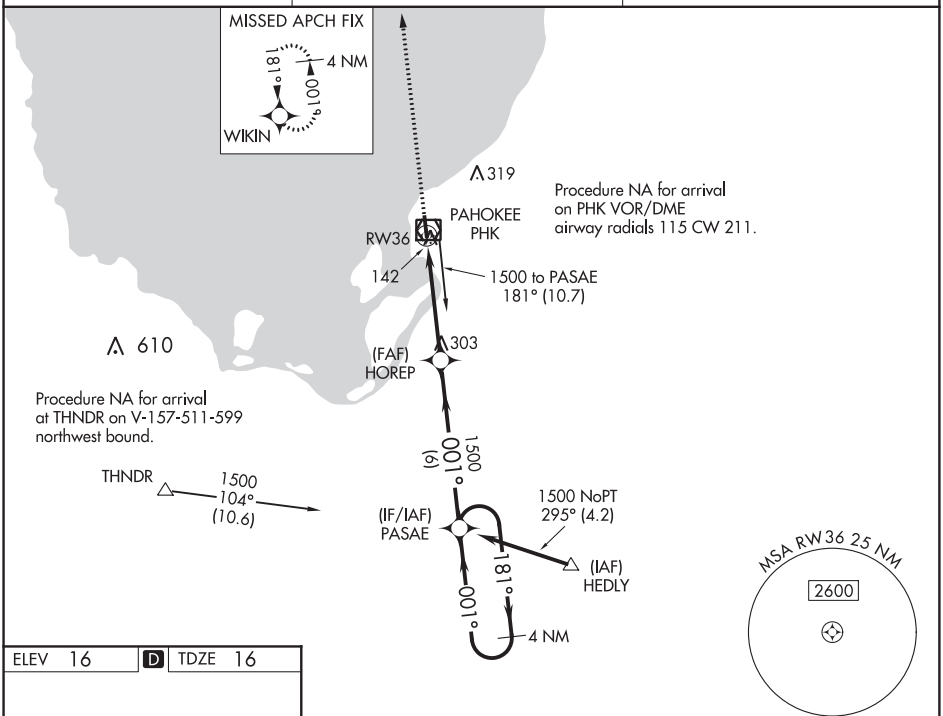

ELEV 16 | D | TDZE 16

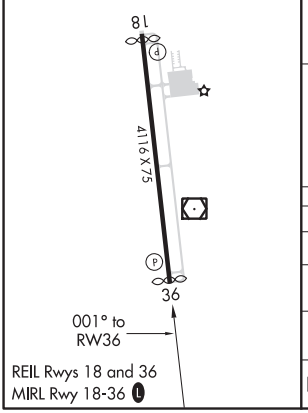

REIL Rwys 18 and 36
MIRL Rwy 18-36 L

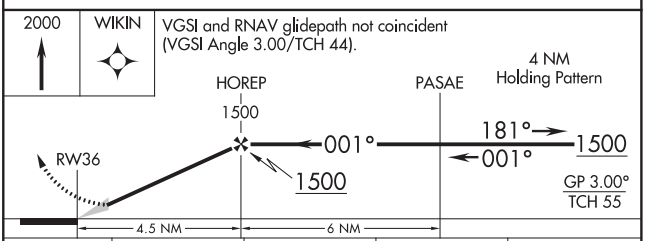

CATEGORY	A	B	C	D
LPV DA	471-1½ 455 (500-1½)			
LNAV/VNAV DA	429-1⅜ 413 (500-1⅜)			
LNAV MDA	520-1 504 (600-1)		520-1⅜ 504 (600-1⅜)	
C CIRCLING	580-1 564 (600-1)		760-2¼ 744 (800-2¼)	760-2½ 744 (800-2½)

SE-3, 10 SEP 2020 to 05 NOV 2020

SE-3, 10 SEP 2020 to 05 NOV 2020

WAAS CH 53320 W09A	APP CRS 092°	Rwy ldg 6000 TDZE 34 Apt Elev 48

RNAV (GPS) RWY 9
PALATKA MUNI-LT KAY LARKIN FIELD (28J)

RNP APCH.

Baro-VNAV NA when using St Augustine altimeter setting. For uncompensated Baro-VNAV systems, LNAV/VNAV NA below -15°C (5°F) or above 49°C (120°F). Rwy 9 helicopter visibility reduction below ¾ SM NA . When local altimeter setting not received, use St. Augustine altimeter setting and increase LPV DA all Cats to 379, LNAV/VNAV DA all Cats to 457 and all MDA 80 feet; increase LPV all Cats and LNAV Cats C and D visibility ⅛ SM, and LNAV/VNAV all Cats and Circling Cat C visibility ¼ SM. Circling Rwy 17, 35 NA at night.

MISSED APPROACH: Climb to 3000 direct TOHCI and hold.

AWOS-3	JACKSONVILLE APP CON	UNICOM
119.925	118.175 338.25	122.8 (CTAF) L

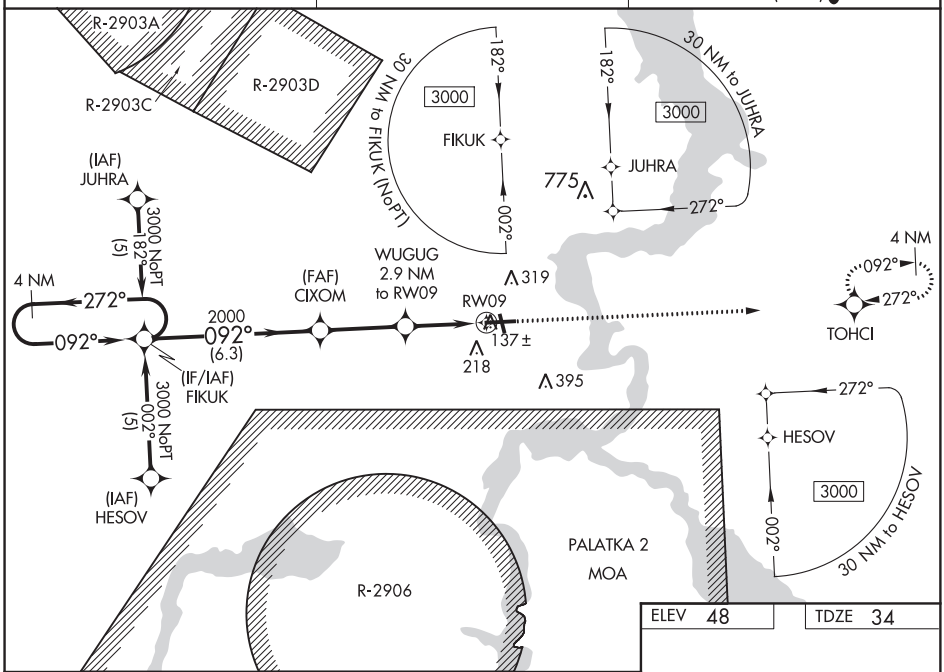

ELEV 48	TDZE 34

VGSI and RNAV glidepath not coincident (VGSI Angle 3.00/TCH 29).

3000 TOHCI

*LNAV only.



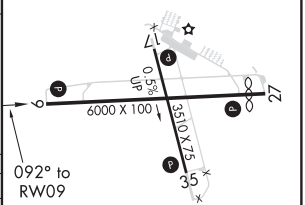

CATEGORY	A	B	C	D
LPV DA	314-1	280 (300-1)		
LNAV/VNAV DA	392-1¼	358 (400-1¼)		
LNAV MDA	480-1 446 (500-1)		480-1⅜ 446 (500-1⅜)	480-1½ 446 (500-1½)
CIRCLING	620-1 572 (600-1)		620-1½ 572 (600-1½)	620-2 572 (600-2)

REIL Rwys 9 and 27
MIRL Rwys 9-27 and 17-35 L

SE-3, 10 SEP 2020 to 05 NOV 2020

SE-3, 10 SEP 2020 to 05 NOV 2020

PALATKA, FLORIDA — AL-677 (FAA) — 19255

WAAS CH 99320 W27A	APP CRS 272°	Rwy ldg 5551 TDZE 34 Apt Elev 48

RNAV (GPS) RWY 27
PALATKA MUNI-LT KAY LARKIN FIELD (28J)

RNP APCH.

T NA Baro-VNAV NA when using St. Augustine altimeter setting. For uncompensated Baro-VNAV systems, LNAV/VNAV NA below -15°C (5°F) or above 49°C (120°F). Rwy 27 helicopter visibility reduction below ¾ SM NA. When local altimeter setting not received, use St. Augustine altimeter setting and increase LPV DA all Cats to 419, LNAV/VNAV DA all Cats to 557, and all MDA 80 feet; increase LPV all Cats, LNAV/VNAV all Cats, LNAV Cats C and D, and Circling Cat C visibility ¼ mile. Circling Rwy 17, 35 NA at night.

MISSED APPROACH: Climb to 3000 direct FIKUK and hold.

AWOS-3	JACKSONVILLE APP CON	UNICOM
119.925	118.175 338.25	122.8 (CTAF) L

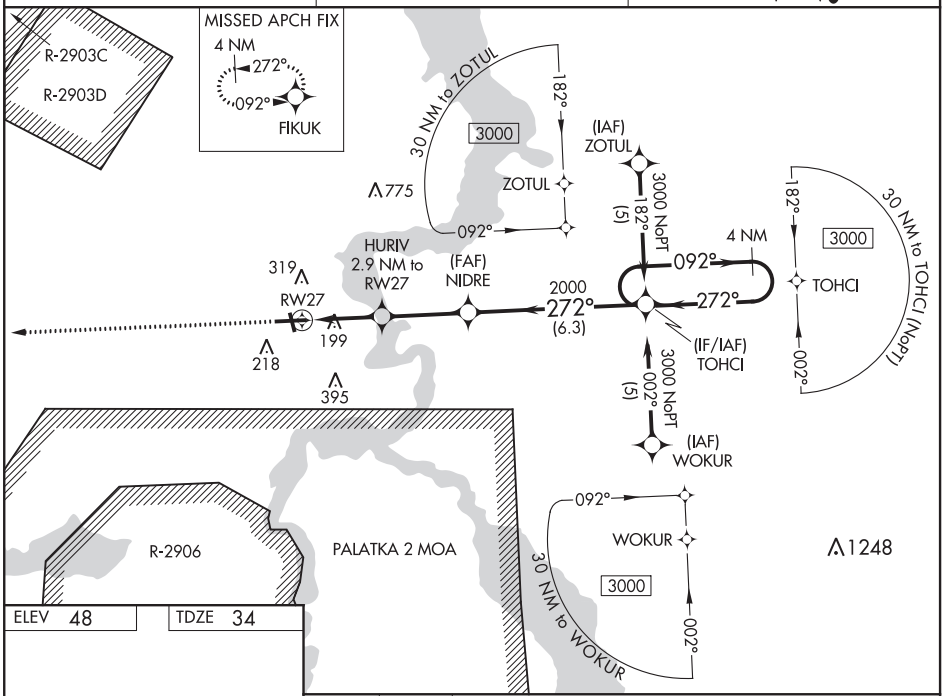

SE-3, 10 SEP 2020 to 05 NOV 2020

ELEV 48 | TDZE 34

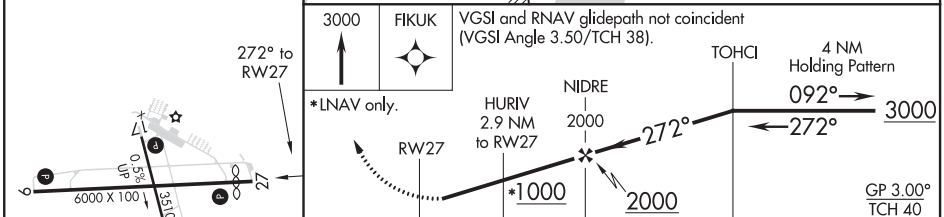

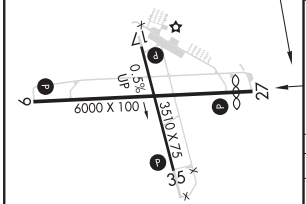

CATEGORY	A	B	C	D
LPV DA	354-1¼ 320 (400-1¼)			
LNAV/VNAV DA	512-1¾ 478 (500-1¾)			
LNAV MDA	460-1 426 (500-1)		460-1¼ 426 (500-1¼)	460-1¼ 426 (500-1¼)
CIRCLING	620-1 572 (600-1)		620-1½ 572 (600-1½)	620-2 572 (600-2)

REIL Rwys 9 and 27
MIRL Rwys 9-27 and 17-35 L

WAAS CH 49209 W06A	APP CRS 060°	Rwy ldg 5000 TDZE 32 Apt Elev 33

RNAV (GPS) RWY 6
FLAGLER EXECUTIVE (FIN)

RNP APCH.

Circling Rwy 11, 29 NA at night. For uncompensated Baro-VNAV systems, LNAV/VNAV NA below -15°C or above 54°C. Circling NA to Rwys 18W and 36W.

MISSED APPROACH: Climb to 2300 direct GACDE and hold.

ATIS	DAYTONA APP CON	FLAGLER TOWER ★	GND CON	CLNC DEL	UNICOM
128.325	125.8 269.075	118.95 (CTAF) L	121.75	121.75	123.0

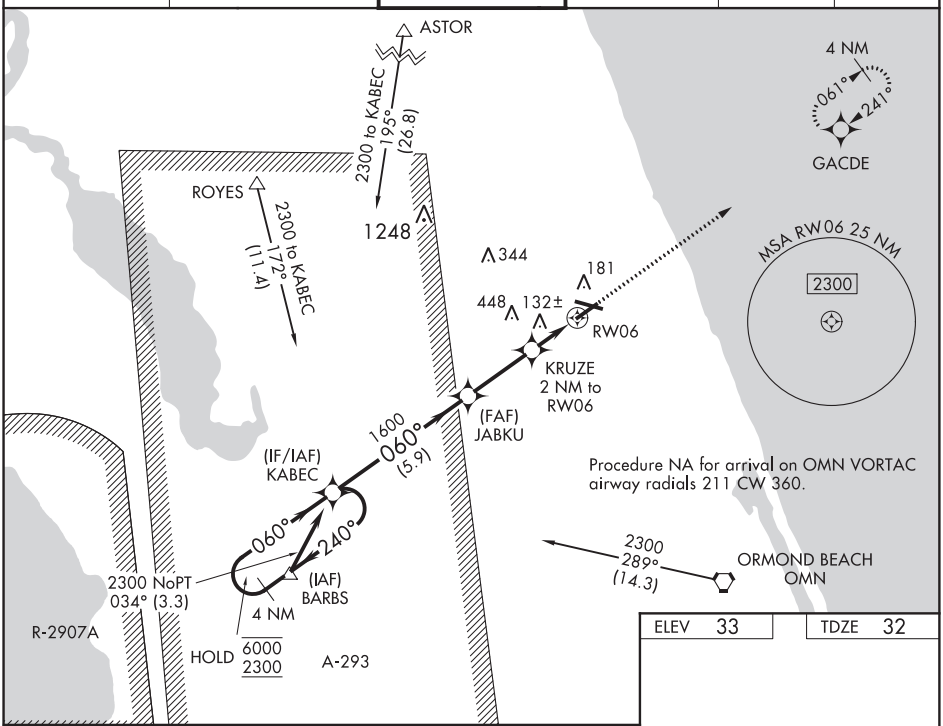

ELEV 33	TDZE 32

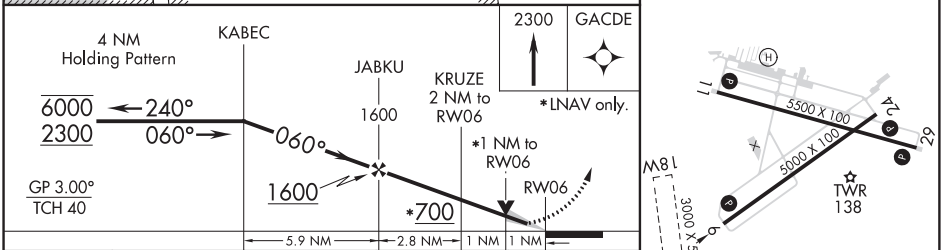

CATEGORY	A	B	C	D
LPV DA	282-¾ 250 (300-¾)			
LNAV/VNAV DA	282-¾ 250 (300-¾)			
LNAV MDA	400-1 368 (400-1)			
C CIRCLING	500-1 467 (500-1)		760-2 727 (800-2)	760-2¼ 727 (800-2¼)

REIL Rwys 11 and 39 L
MIRL Rwys 6-24 and 11-29 L

SE-3, 10 SEP 2020 to 05 NOV 2020

SE-3, 10 SEP 2020 to 05 NOV 2020

PALM COAST, FLORIDA

AL-6440 (FAA)

20030

RNAV (GPS) RWY 11

FLAGLER EXECUTIVE (FIN)

WAAS CH 66009 W11A	APP CRS 112°	Rwy ldg 5500 TDZE 33 Apt Elev 33

RNP APCH.

Circling NA to Rwys 18W and 36W.
Rwy 11 helicopter visibility reduction below ¾ SM NA.

MISSED APPROACH: Climb to 2300 direct IBAYI and hold.

ATIS	DAYTONA APP CON		FLAGLER TOWER ★	GND CON	CLNC DEL	UNICOM
128.325	125.8	269.075	118.95 (CTAF) L	121.75	121.75	123.0

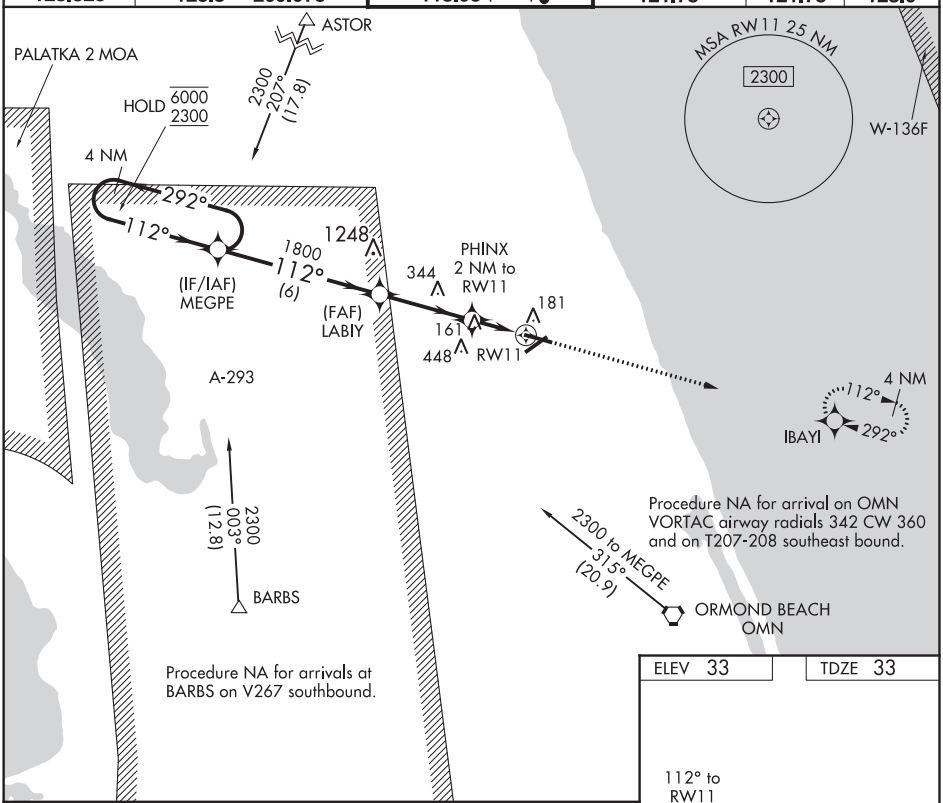

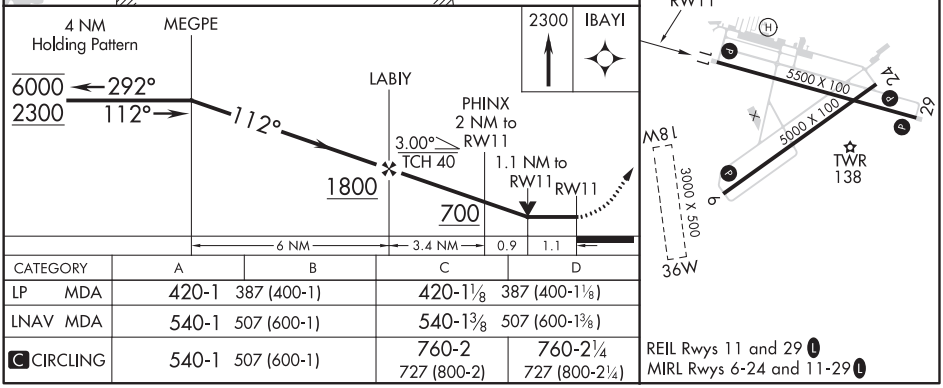

CATEGORY	A	B	C	D
LP MDA	420-1	387 (400-1)	420-1⅛	387 (400-1⅛)
LNAV MDA	540-1	507 (600-1)	540-1⅜	507 (600-1⅜)
C CIRCLING	540-1	507 (600-1)	760-2 727 (800-2)	760-2¼ 727 (800-2¼)

SE-3, 10 SEP 2020 to 05 NOV 2020

SE-3, 10 SEP 2020 to 05 NOV 2020

RNAV (GPS) RWY 24
FLAGLER EXECUTIVE (FIN)

WAAS CH 86742 W24A	APP CRS 241°	Rwy ldg 5000 TDZE 32 Apt Elev 33

RNP APCH.

Circling Rwy 11, 29 NA at night. Rwy 24 helicopter visibility reduction below ¾ SM NA. Circling NA to Rwys 18W and 36W.

MISSED APPROACH: Climb to 2300 direct KABEC and hold.

ATIS	DAYTONA APP CON		FLAGLER TOWER ★	GND CON	CLNC DEL	UNICOM
128.325	125.8	269.075	118.95 (CTAF) L	121.75	121.75	123.0

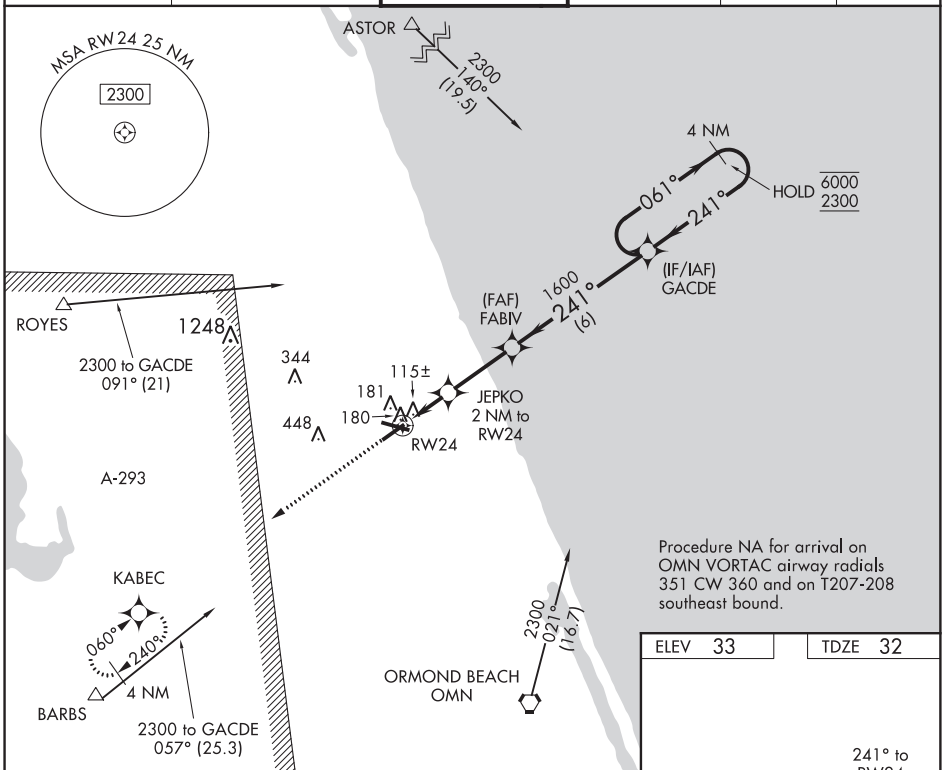

Procedure NA for arrival on OMN VORTAC airway radials 351 CW 360 and on T207-208 southeast bound.

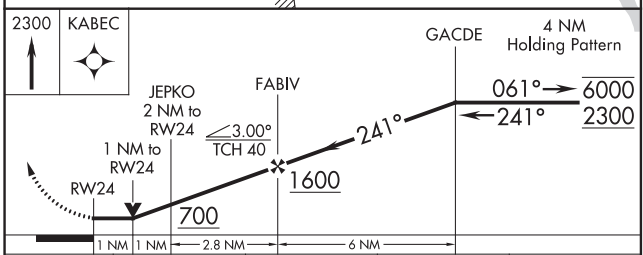

CATEGORY	A	B	C	D
LP MDA	380-1 348 (400-1)			
LNAV MDA	440-1 408 (500-1)		440-1⅛ 408 (500-1⅛)	
C CIRCLING	500-1 467 (500-1)		760-2 727 (800-2)	760-2¼ 727 (800-2¼)

ELEV 33	TDZE 32

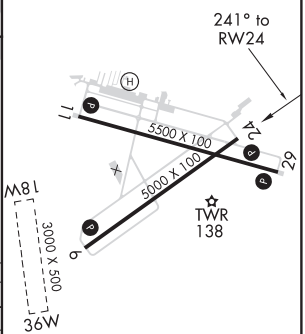

REIL Rwy 11 and 29 L

MIRL Rwys 6-24 and 11-29 L

SE-3, 10 SEP 2020 to 05 NOV 2020

SE-3, 10 SEP 2020 to 05 NOV 2020

PALM COAST, FLORIDA

AL-6440 (FAA)

20114

RNAV (GPS) RWY 29

FLAGLER EXECUTIVE (FIN)

WAAS CH 56243 W29A	APP CRS 292°	Rwy ldg 5500 TDZE 33 Apt Elev 33

RNP APCH.

Straight-in Rwy 29 NA at night, Circling Rwy 29, 11 NA at night, Circling Rwy at night, operational VGSI required, remain on or above VGSI glidepath until threshold. Rwy 29 helicopter visibility reduction below 1 SM NA. Circling NA to Rwys 18W and 36W.

MISSED APPROACH: Climb to 2300 direct MEGPE and hold.

ATIS	DAYTONA APP CON	FLAGLER TOWER ★	GND CON	CLNC DEL	UNICOM
128.325	125.8 269.075	118.95 (CTAF) L	121.75	121.75	123.0

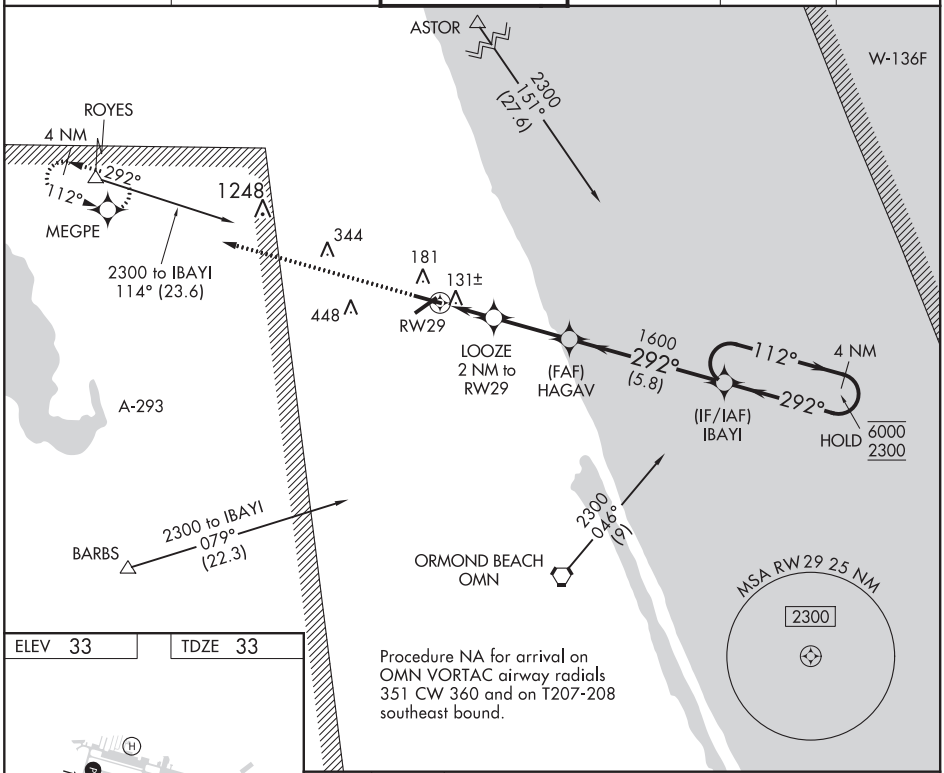

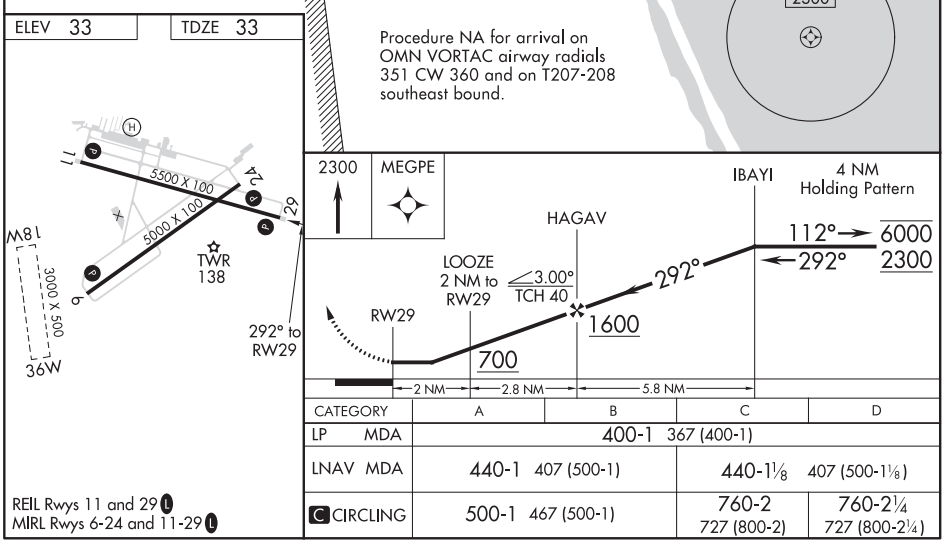

CATEGORY	A	B	C	D
LP MDA	400-1 367 (400-1)			
LNAV MDA	440-1 407 (500-1)		440-1⅛ 407 (500-1⅛)	
C CIRCLING	500-1 467 (500-1)		760-2 727 (800-2)	760-2¼ 727 (800-2¼)

REIL Rwys 11 and 29 L
MIRL Rwys 6-24 and 11-29 L

SE-3, 10 SEP 2020 to 05 NOV 2020

SE-3, 10 SEP 2020 to 05 NOV 2020

AIRPORT DIAGRAM

AL-6440 (FAA)

FLAGLER EXECUTIVE (FIN)
PALM COAST, FLORIDA

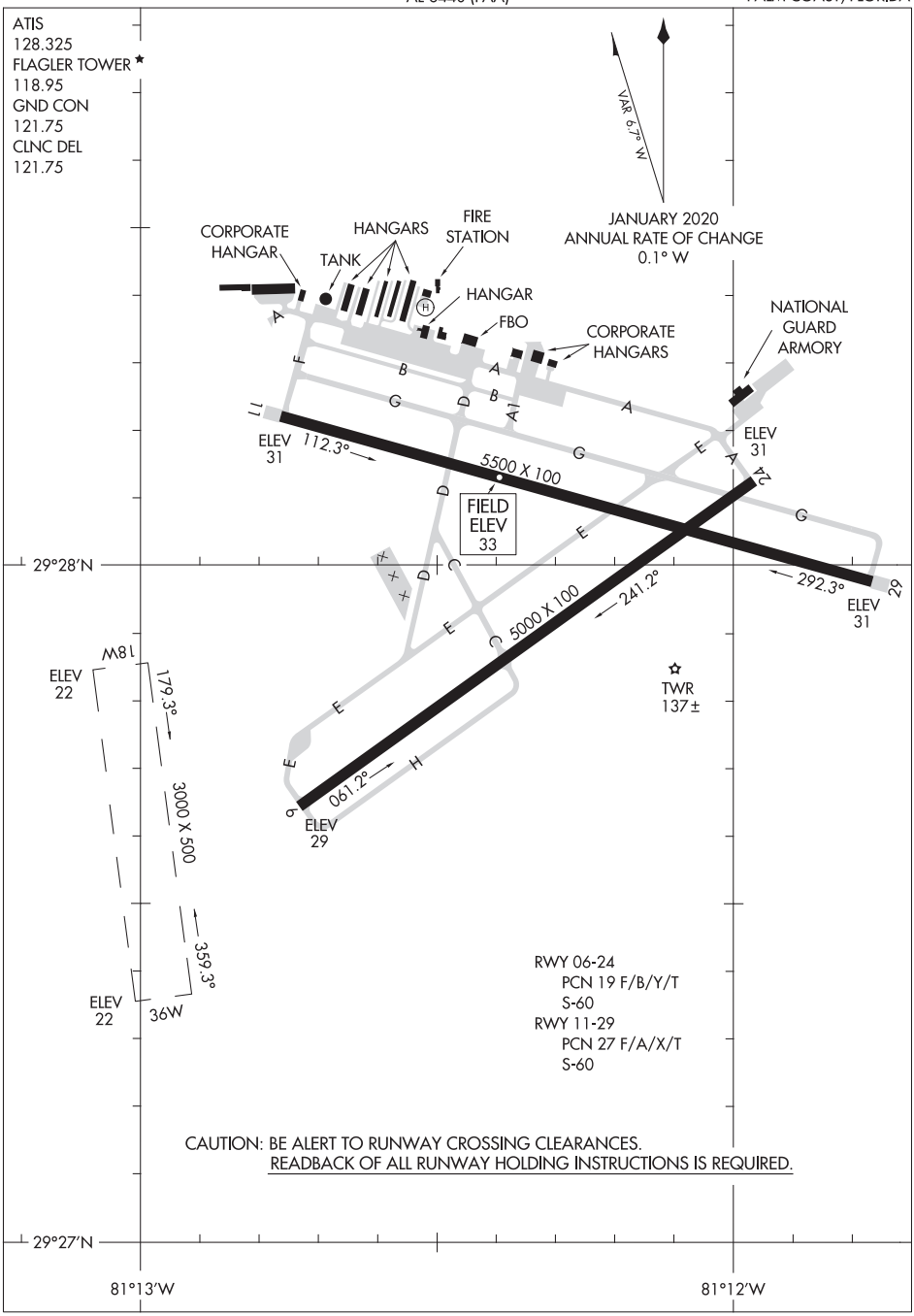

SE-3, 10 SEP 2020 to 05 NOV 2020

SE-3, 10 SEP 2020 to 05 NOV 2020

AIRPORT DIAGRAM
20086
PALM COAST, FLORIDA
FLAGLER EXECUTIVE (FIN)

PANAMA CITY, FLORIDA | AL-10416 (FAA) | 20254

ILS or LOC RWY 16
NORTHWEST FLORIDA BEACHES INTL (ECP)

LOC/DME I-PUK	APP CRS	Rwy ldg	10000
111.15	162°	TDZE	69
Chan 48 (Y)		Apt Elev	69

DME required for procedure entry. DME required.

For inop ALS, increase S-LOC 16 Cat C/D visibility to RVR 5500.
#RVR 1800 authorized with use of FD or AP or HUD to DA.

MALSR

MISSED APPROACH: Climb to 600 then climbing left turn to 4000 on heading 025° and on MAI VORTAC R-237 to OLISS INT/MAI 33 DME and hold, continue climb-in-hold to 4000.

ATIS	TYNDALL APP CON★	PANAMA CITY TOWER★	GND CON
119.975	125.2 (N above 5000')	118.95 (CTAF) L	121.65

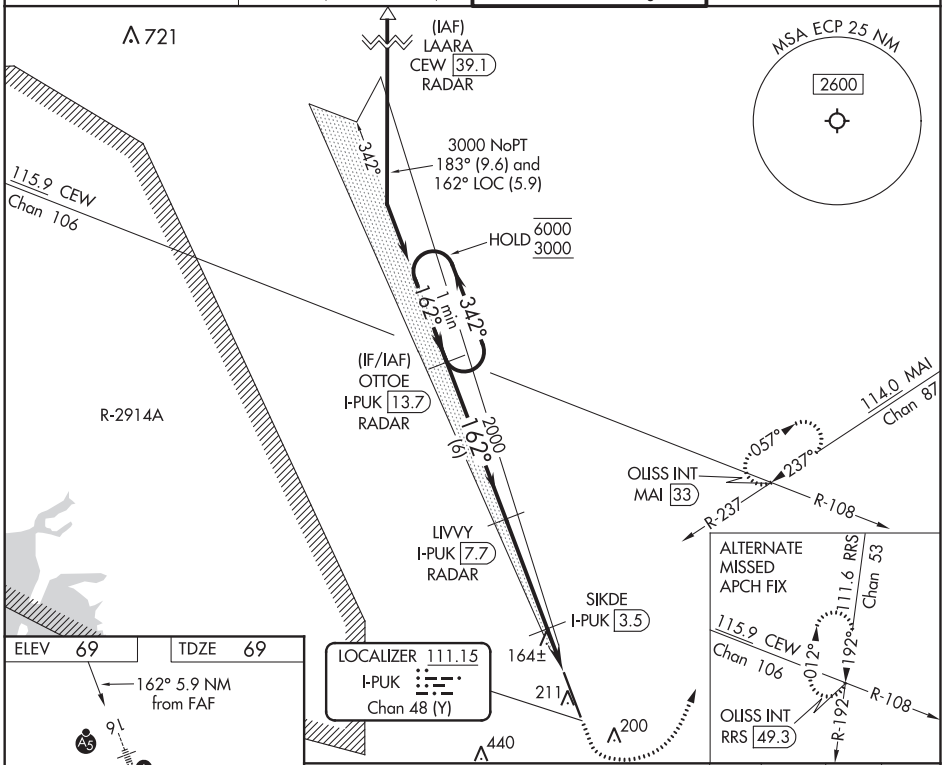

ELEV 69	TDZE 69

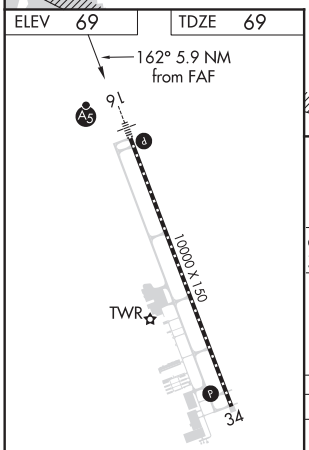

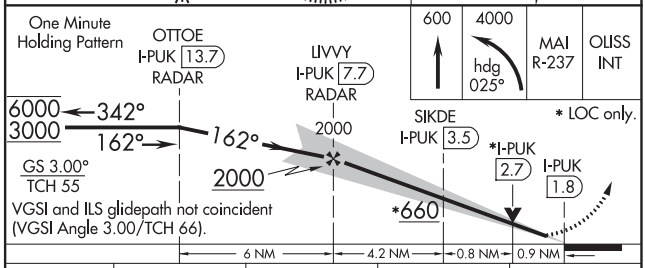

CATEGORY	A	B	C	D
S-ILS 16 #	269/24 200 (200-½)			
S-LOC 16	420/24 351 (400-½)			
C CIRCLING	520-1 451 (500-1)		520-1½ 451 (500-1½)	620-2 551 (600-2)

TDZ/CL Rwy 16
HIRL Rwy 16-34 L
REIL Rwy 34 L

SE-3, 10 SEP 2020 to 05 NOV 2020

SE-3, 10 SEP 2020 to 05 NOV 2020

ILS RWY 16 (SA CAT I & II)
NORTHWEST FLORIDA BEACHES INTL (ECP)

LOC/DME I-PUK	APP CRS	Rwy ldg	10000
111.15	162°	TDZE	69
Chan 48 (Y)		Apt Elev	69

DME required for procedure entry. DME required.

SA CAT I: Requires specific OPSPEC, MSPEC, or LOA approval and use of HUD to DH.
SA CAT II: Reduced lighting: requires specific OPSPEC, MSPEC, or LOA approval and use of autoland or HUD to touchdown.

MALSR

MISSED APPROACH: Climb to 600 then climbing left turn to 4000 on heading 025° and on MAI VORTAC R-237 to OLISS INT/MAI 33 DME and hold, continue climb-in-hold to 4000.

ATIS	TYNDALL APP CON★	PANAMA CITY TOWER★	GND CON
119.975	125.2 (N above 5000')	118.95 (CTAF) L	121.65

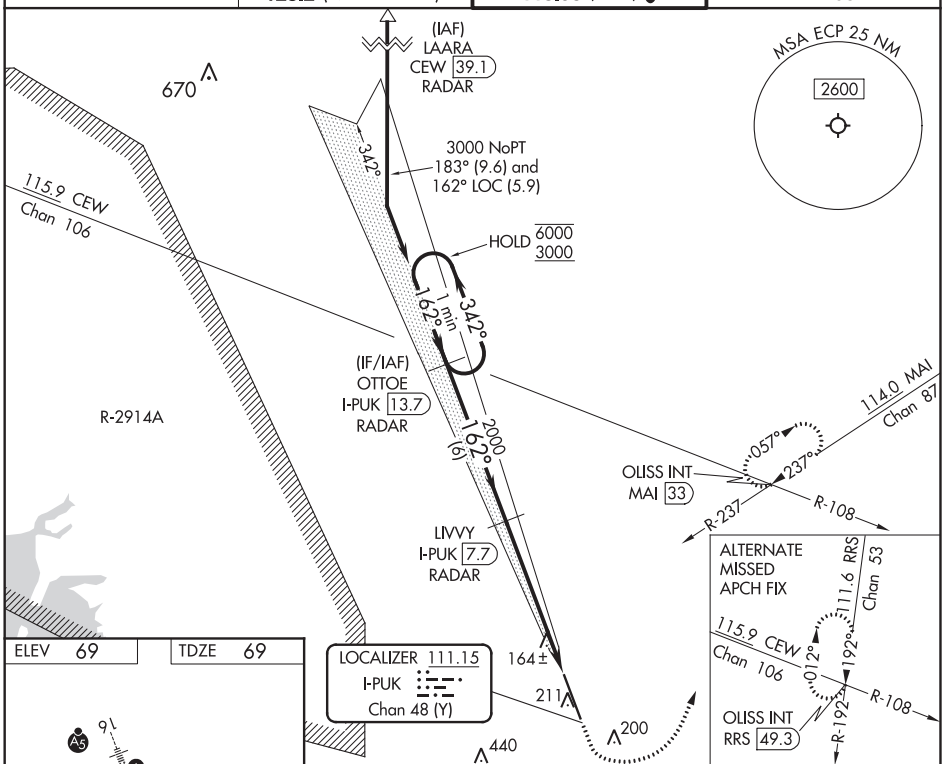

ELEV 69	TDZE 69

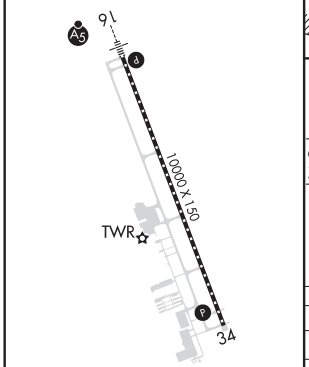

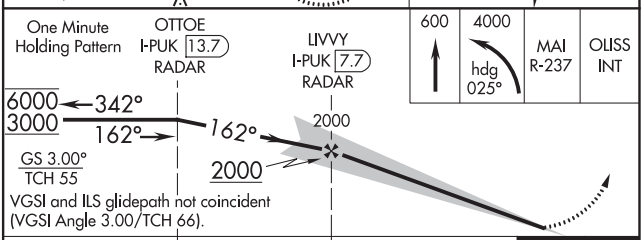

CATEGORY	A	B	C	D
S-ILS 16	SA CAT I RA 151/14	150	DA 219	
S-ILS 16	SA CAT II RA 101/12	100	DA 169	

SA CATEGORY I & II ILS - SPECIAL AIRCREW & AIRCRAFT CERTIFICATION REQUIRED

TDZ/CL Rwy 16
HIRL Rwy 16-34 L
REIL Rwy 34 L

SE-3, 10 SEP 2020 to 05 NOV 2020

SE-3, 10 SEP 2020 to 05 NOV 2020

PANAMA CITY, FLORIDA | AL-10416 (FAA) | 20254

WAAS CH 63017 W16A	APP CRS 162°	Rwy ldg 10000 TDZE 69 Apt Elev 69

RNAV (GPS) RWY 16
NORTHWEST FLORIDA BEACHES INTL (ECP)

For uncompensated Baro-VNAV systems, LNAV/VNAV NA below -15°C (5°F) or above 54°C (130°F). DME/DME RNP-0.3 NA. When local altimeter setting not received, use Destin altimeter setting and increase all DA 88 feet, increase all MDA 100 feet, and increase LNAV/VNAV all Cats visibility and LNAV Cat C and D visibility ⅜ mile. Baro-VNAV and VDP NA when using Destin altimeter setting. For inop MALSR, increase LNAV Cat C and D visibility to 1 mile. For inop MALSR when using Destin altimeter setting, increase all LPV visibility to ⅞ mile, increase all LNAV/VNAV visibility to 1⅝ mile, and increase LNAV Cat C and D visibility to 1⅜ mile.

MALSR

MISSED APPROACH: Climb to 500 then climbing left turn to 4000 direct SCARE and hold, continue climb-in-hold to 4000.

ATIS	TYNDALL APP CON★	PANAMA CITY TOWER★	GND CON
119.975	125.2 (N above 5000')	118.95 (CTAF) L	121.65

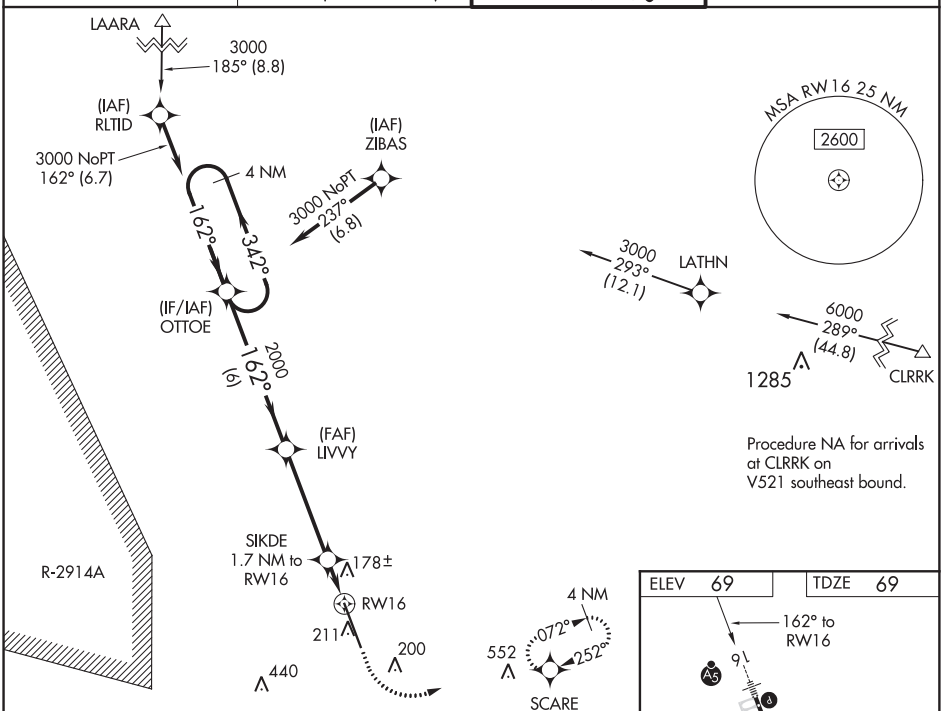

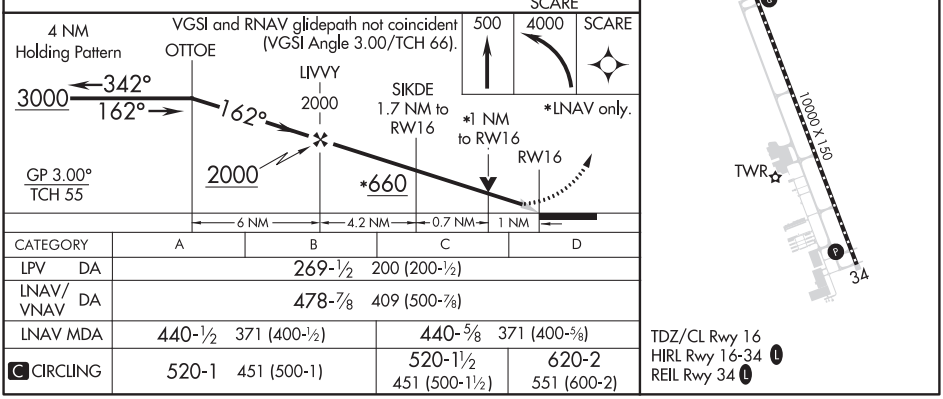

CATEGORY	A	B	C	D
LPV DA	269-½ 200 (200-½)			
LNAV/VNAV DA	478-⅞ 409 (500-⅞)			
LNAV MDA	440-½ 371 (400-½)		440-⅝ 371 (400-⅝)	
C CIRCLING	520-1 451 (500-1)		520-1½ 451 (500-1½)	620-2 551 (600-2)

TDZ/CL Rwy 16
HIRL Rwy 16-34 L
REIL Rwy 34 L

SE-3, 10 SEP 2020 to 05 NOV 2020

WAAS CH 93817 W34A	APP CRS 342°	Rwy ldg 10000 TDZE 62 Apt Elev 69

RNAV (GPS) RWY 34
NORTHWEST FLORIDA BEACHES INTL (ECP)

For uncompensated Baro-VNAV systems, LNAV/VNAV NA below -15°C (5°F) or above 54°C (130°F). DME/DME RNP-0.3 NA. When local altimeter setting not received, use Destin altimeter setting and increase all DA 88 feet, increase all MDA 100 feet, increase LPV all Cats visibility ⅛ mile, increase LNAV/VNAV all Cats visibility ⅜ mile, and increase LNAV Cat C and D visibility ⅜ mile. Baro-VNAV and VDP NA with Destin altimeter setting.

MISSED APPROACH: Climb to 4000 direct HOSBY and on track 013° to HUUPP and hold, continue climb-in-hold to 4000.

ATIS	TYNDALL APP CON★	PANAMA CITY TOWER★	GND CON
119.975	125.2 (N above 5000')	118.95 (CTAF) L	121.65

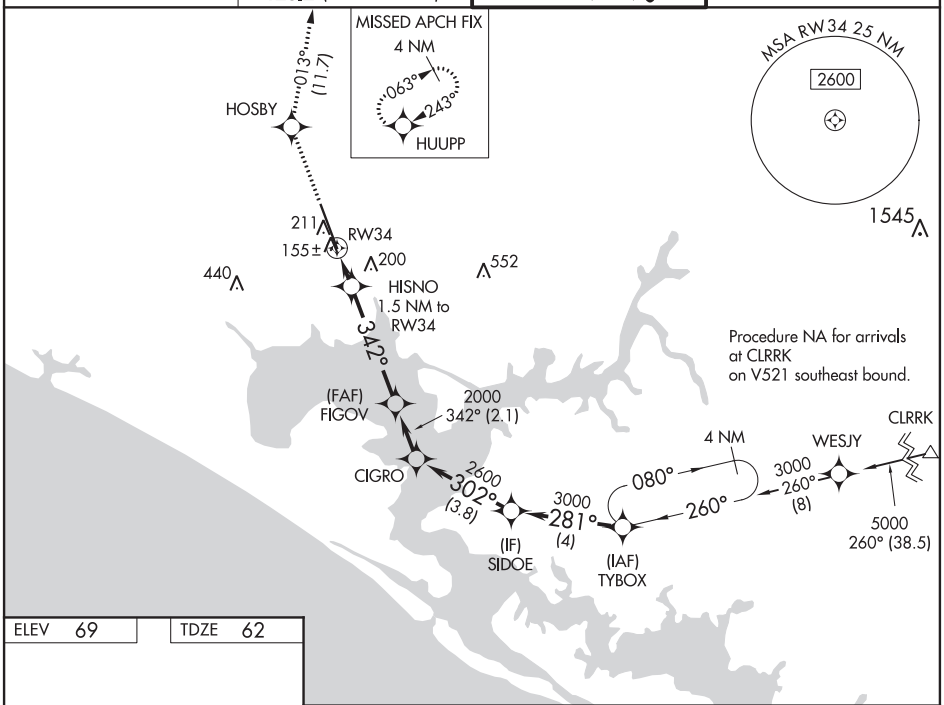

ELEV 69 TDZE 62

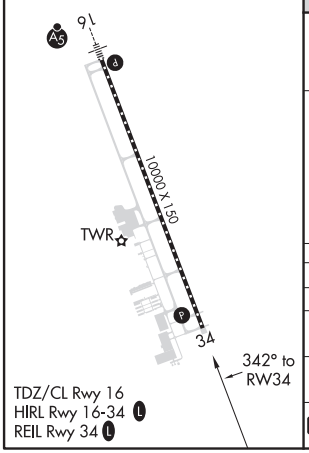

TDZ/CL Rwy 16
HIRL Rwy 16-34 L
REIL Rwy 34 L

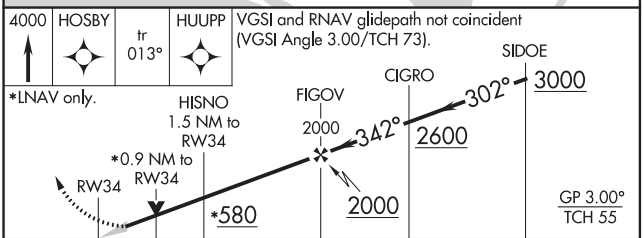

CATEGORY	A	B	C	D
LPV DA	262-¾ 200 (200-¾)			
LNAV/VNAV DA	344-⅞ 282 (300-⅞)			
LNAV MDA	420-1 358 (400-1)			
C CIRCLING	520-1 451 (500-1)		520-1½ 451 (500-1½)	620-2 551 (600-2)

SE-3, 10 SEP 2020 to 05 NOV 2020
SE-3, 10 SEP 2020 to 05 NOV 2020

20254

AIRPORT DIAGRAM

NORTHWEST FLORIDA BEACHES INTL (ECP)

AL-10416 (FAA)

PANAMA CITY, FLORIDA

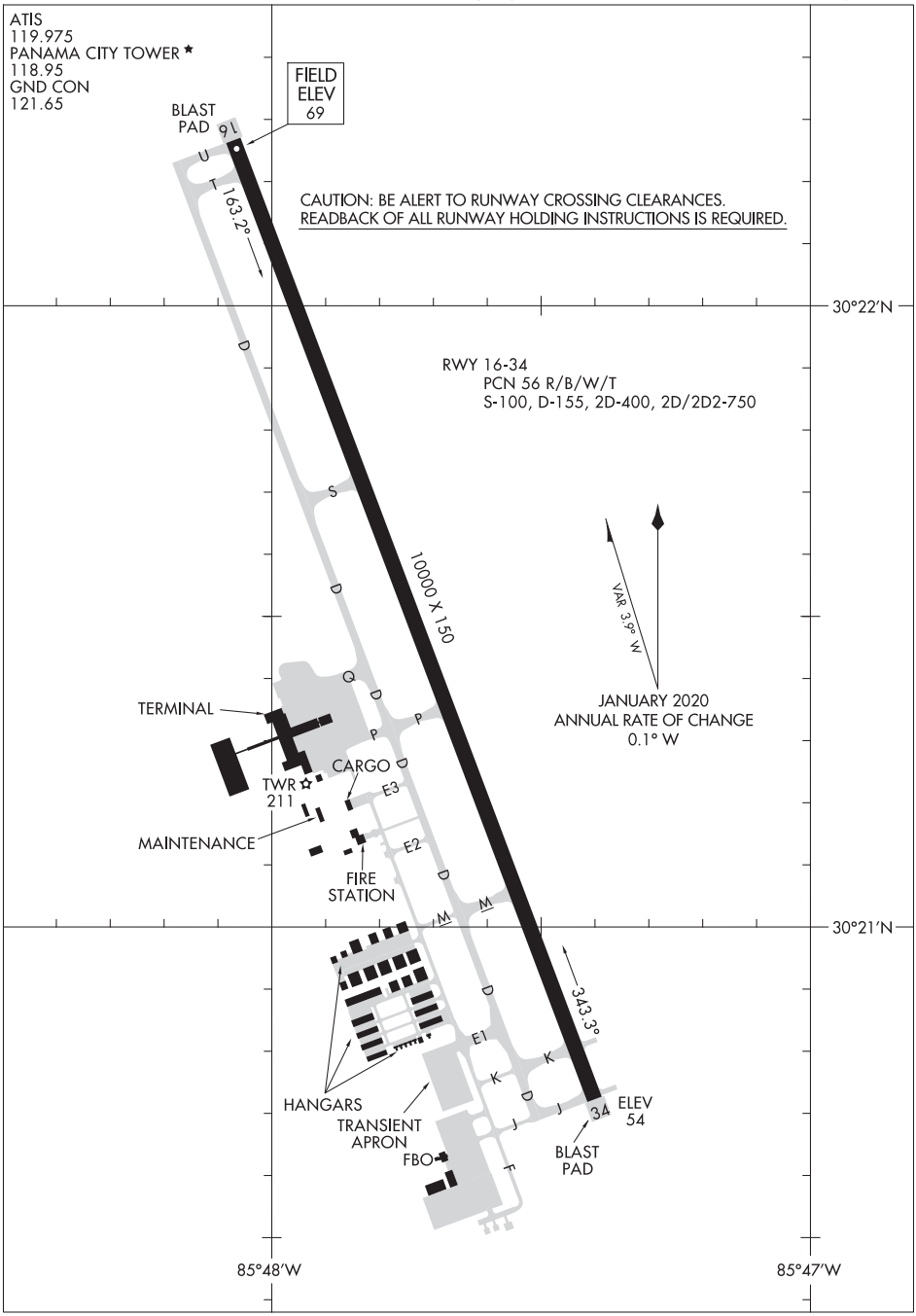

SE-3, 10 SEP 2020 to 05 NOV 2020

SE-3, 10 SEP 2020 to 05 NOV 2020

AIRPORT DIAGRAM
20254
PANAMA CITY, FLORIDA
NORTHWEST FLORIDA BEACHES INTL (ECP)

COCOA BEACH, FLORIDA

ILS or LOC/DME RWY 3

LOC I-COF	APCH CRS	Rwy ldg 9003
109.1	027°	TDZE 6
		Arpt Elev 8

AL-38 [USAF]

PATRICK AFB (KCOF)

* When ALS inop increase RVR to 40 and vis to ¾ mile.
** When ALS inop, increase CAT AB RVR to 55 and vis to 1 mile, CAT CD vis to 1¼ miles.

ALSF-1 (A1)

MISSED APPROACH: Climb to 600, then turn right to intercept the COF R-110 direct ZEVEX, maintain 3000 and hold.

ATIS ★	ORLANDO APP CON	PATRICK TOWER ★	GND CON	CLNC DEL
119.175 273.5	132.65 281.425	133.75 269.375	124.35 335.8	118.4 289.4

*** Circling not authorized W of Rwy 3-21. When Rwy 29 VGSI inop, circling to Rwy 29 NA at night. USAF only: When Rwy 29 VGSI inop, circling to Rwy 29 at night authorized with MAJCOM A3 approval.

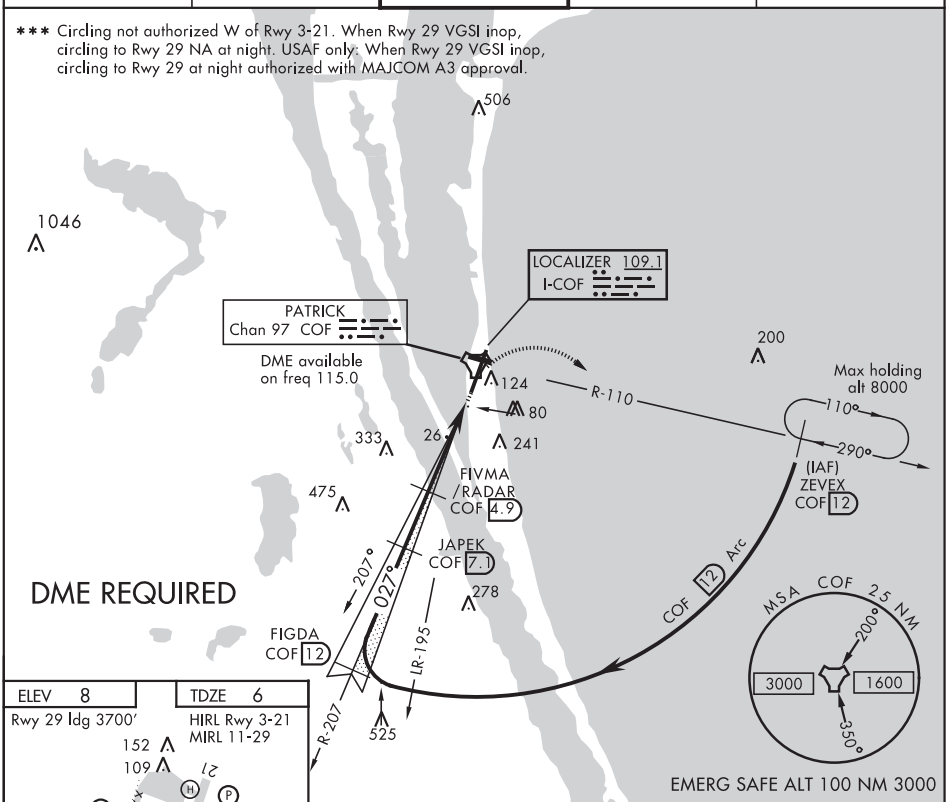

ELEV 8	TDZE 6
Rwy 29 ldg 3700′	HIRL Rwy 3-21 MIRL 11-29

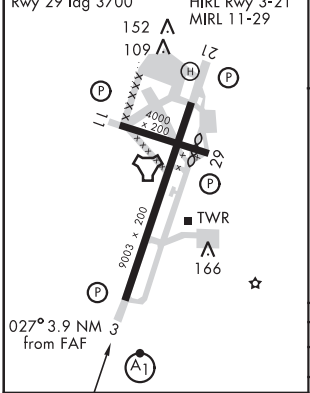

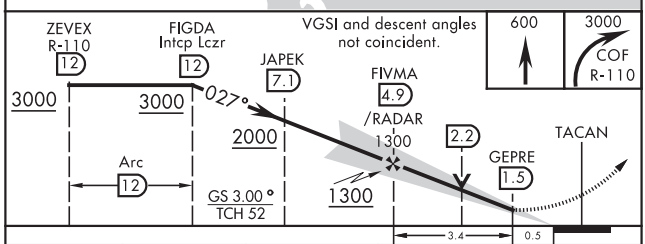

LOC FAF to MAP 3.4 NM					
Knots	60	90	120	150	180
Min:Sec	3:24	2:16	1:42	1:22	1:08

CATEGORY	A	B	C	D
S-ILS 3 ★	205/24 200 (200-½)			
S-LOC 3 ★★	440/24 435 (500-½)		440/40 435 (500-¾)	
CIRCLING ★★★	480-1 472 (500-1)	500-1 492 (500-1)	500-1½ 492 (500-1½)	560-2 552 (600-2)

SE-3, 10 SEP 2020 to 05 NOV 2020

SE-3, 10 SEP 2020 to 05 NOV 2020

COCOA BEACH, FLORIDA 28°14′N-80°37′W PATRICK AFB (KCOF)

Amdt 1 31MAR16

ILS or LOC/DME RWY 3

16147

COCOA BEACH, FLORIDA

ILS or LOC/DME RWY 21

LOC I-PKC	APCH CRS	Rwy ldg	9003
110.9	207°	TDZE	8
		Arpt Elev	8

AL-38 [USAF]

PATRICK AFB (KCOF)

T * When Rwy 29 VGSI inop, circling to Rwy 29 at night requires approval from MAJCOM Director of Operations or equivalent. Circling not authorized W of Rwy 3-21.

MISSED APPROACH: Climb to 900, then turn left, intercept the COF R-110 outbound direct ZEVEX, maintain 3000 and hold.

ATIS ★	ORLANDO APP CON	PATRICK TOWER ★	GND CON	CLNC DEL
119.175 273.5	132.65 281.425	133.75 269.375	124.35 335.8	118.4 289.4

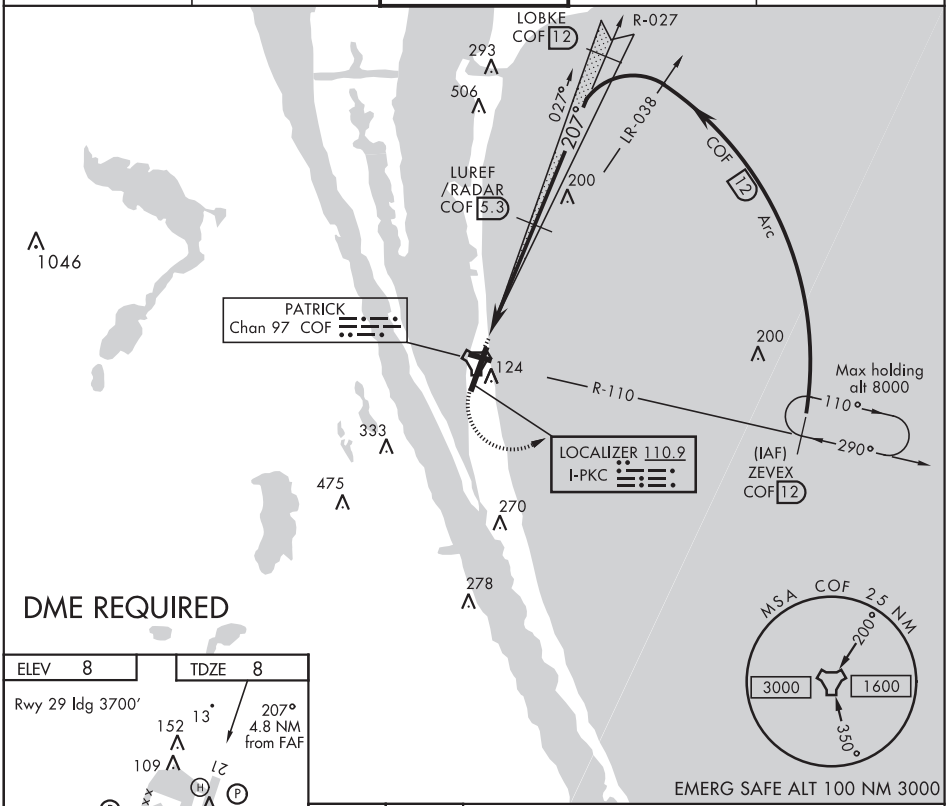

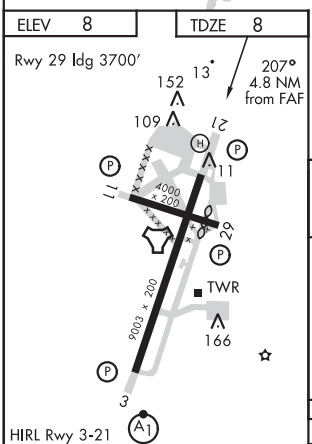

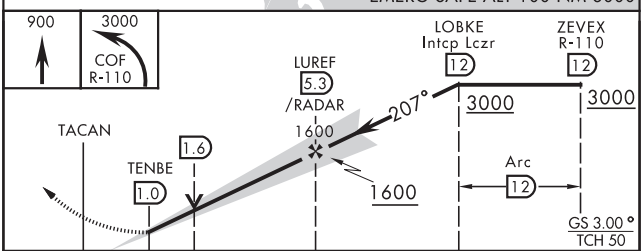

LOC FAF to MAP 4.3 NM					
Knots	60	90	120	150	180
Min:Sec	4:18	2:52	2:09	1:43	1:26

CATEGORY	A	B	C	D
S-ILS 21	208/40 200 (200-¾)			
S-LOC 21	420/55 412 (500-1)		420/60 412 (500-1⅛)	
CIRCLING *	480-1 472 (500-1)	500-1 492 (500-1)	500-1½ 492 (500-1½)	560-2 552 (600-2)

COCOA BEACH, FLORIDA 28°14′N-80°37′W PATRICK AFB (KCOF)

Amdt 1 31MAR16

ILS or LOC/DME RWY 21

SE-3, 10 SEP 2020 to 05 NOV 2020

COCOA BEACH, FLORIDA

VOR/DME RWY 3

VOR/DME MLB	APCH CRS	Rwy ldg 9003
110.0	015°	THRE 5
Chan 37		Arpt Elev 8

AL-38 [USAF]

PATRICK AFB (KCOF)

T * When ALS inop, increase CAT AB RVR to 55 and vis to1 mile, CAT CD vis to 1⅜ miles.
* * CAUTION: When Rwy 29 VGSI inop, circling to Rwy 29 not authorized at night.

ALSF-1

MISSED APPROACH: Climb to 700, then turn left to intercept MLB VOR/DME R-015 then direct MLB. Maintain 2300 and hold. Climb in hold required.

ATIS *	ORLANDO APP CON	PATRICK TOWER *	GND CON	CLNC DEL
119.175 273.5	132.65 281.425	133.75 269.375	124.35 335.8	118.4 289.4

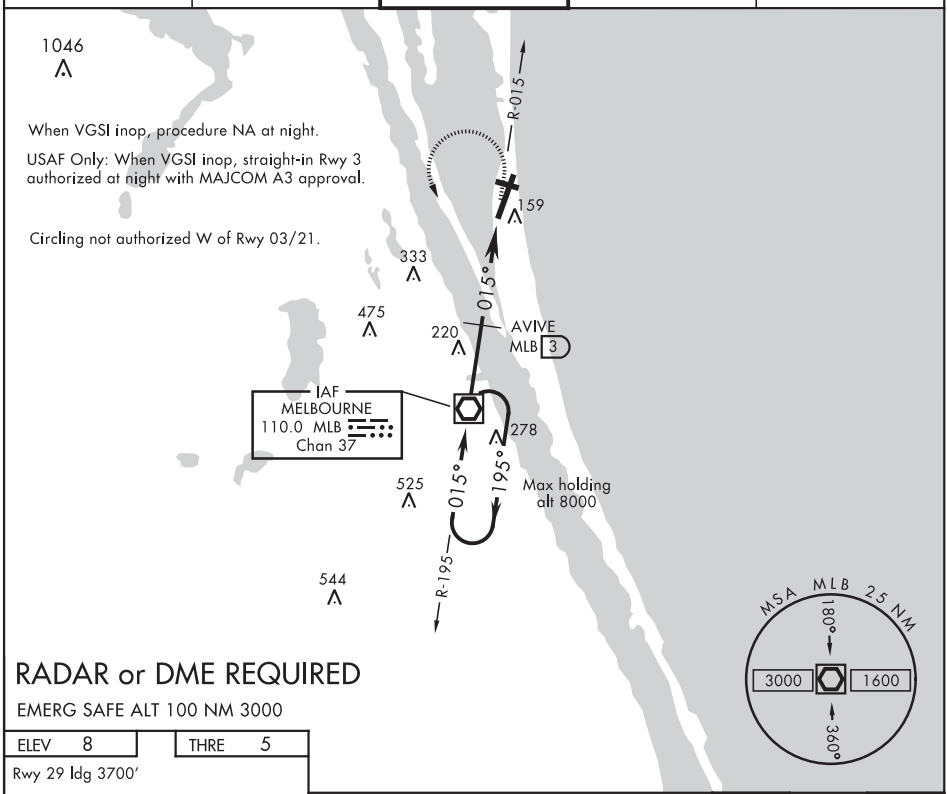

RADAR or DME REQUIRED

EMERG SAFE ALT 100 NM 3000

ELEV 8	THRE 5

Rwy 29 ldg 3700'

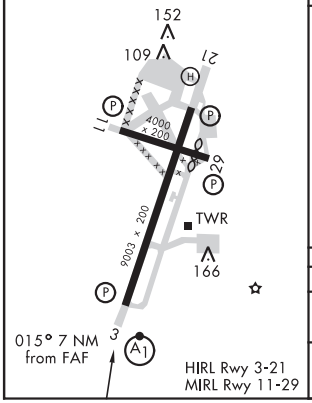

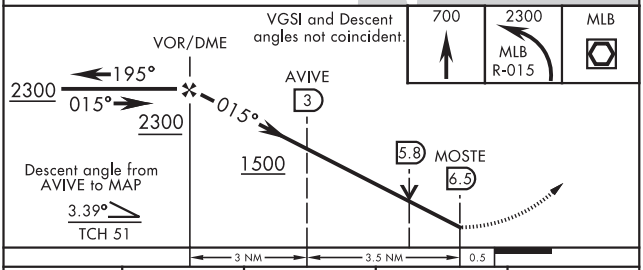

CATEGORY	A	B	C	D
S-3 *	460/40 455 (500-¾)		460/45 455 (500-⅞)	
CIRCLING * *	480-1 472 (500-1)	500-1 492 (500-1)	520-1½ 512 (600-1½)	560-2 552 (600-2)

COCOA BEACH, FLORIDA 28°14'N-80°37'W PATRICK AFB (KCOF)

Orig 03JAN19

VOR/DME RWY 3

SE-3, 10 SEP 2020 to 05 NOV 2020

16147

COCOA BEACH, FLORIDA

TACAN RWY 3

TACAN COF Chan 97	APCH CRS 017°	Rwy ldg 9003 TDZE 6 Arpt Elev 8

AL-38 [USAF]

PATRICK AFB (KCOF)

* When ALS inop, increase CAT AB RVR to 55 and vis to 1 mile, CAT CD RVR to 60 and vis to 1⅛ miles.
** Circling NA W of Rwy 3/21.

ALSF-1

†MISSED APPROACH: Climb to 800, then climbing right turn to 3000, intercept the COF R-110 outbound to ZEVEX and hold, continue climb in hold to 3000.

ATIS ★	ORLANDO APP CON	PATRICK TOWER ★	GND CON	CLNC DEL
119.175 273.5	132.65 281.425	133.75 269.375	124.35 335.8	118.4 289.4

** When RWY 29 VGSI inop, Circling to RWY 29 NA at night. When VGSI inop, procedure NA at night. USAF only: When VGSI inop, straight-in Rwy 3 authorized at night with MAJCOM A3 approval.

† Missed approach requires use of RNAV or ATC RADAR monitoring.

CAUTION: RWY 3, Unlit terrain 20′ MSL, 200′ from threshold, 697′ right of course.

506
1046
PATRICK Chan 97 COF
124
80
116
333
43
CUPKU COF 5 /RADAR
475
300
124
MILME 7.1
017°
278
525
CEVIM COF 12
R-197
429
LR-187
200
Max holding alt 8000
110°
R-110
290°
(IAF) ZEVEX COF 12
COF 12 Arc
M.S.A COF 25 NM
200°
3000
1600
350°

EMERG SAFE ALT 100 NM 3000

ELEV 8	TDZE 6

Rwy 29 ldg 3700′

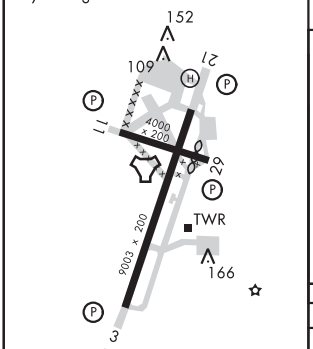

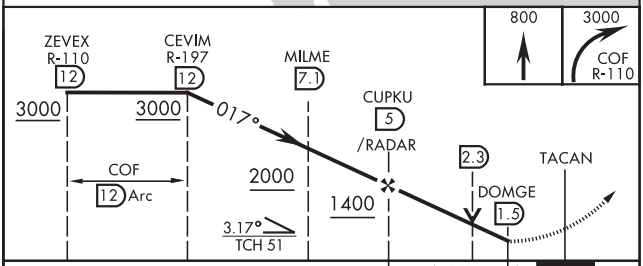

CATEGORY	A	B	C	D	E
S-03 *	420/40		415	(500-¾)	
CIRCLING **	480-1	472 (500-1)	480-1½ 472 (500-1½)	560-2 552 (600-2)	600-2 592 (600-2)

COCOA BEACH, FLORIDA 28°14′N-80°37′W PATRICK AFB (KCOF)

Amdt 3 28APR16

TACAN RWY 3

SE-3, 10 SEP 2020 to 05 NOV 2020

SE-3, 10 SEP 2020 to 05 NOV 2020

COCOA BEACH, FLORIDA

TACAN RWY 21

TACAN COF Chan 97	APCH CRS 217°	Rwy ldg 9003 TDZE 8 Arpt Elev 8

AL-38 [USAF]

PATRICK AFB (KCOF)

T* When Rwy 29 VGSI inop, circling to Rwy 29 NA at night. Circling not authorized W of Rwy 3-21.

† MISSED APPROACH: Climb to 900, then climbing left turn to 3000, intercept the COF R-110 outbound to ZEVEX and hold, continue climb in hold to 3000.

ATIS*	ORLANDO APP CON	PATRICK TOWER*	GND CON	CLNC DEL
119.175 273.5	132.65 281.425	133.75 269.375	124.35 335.8	118.4 289.4

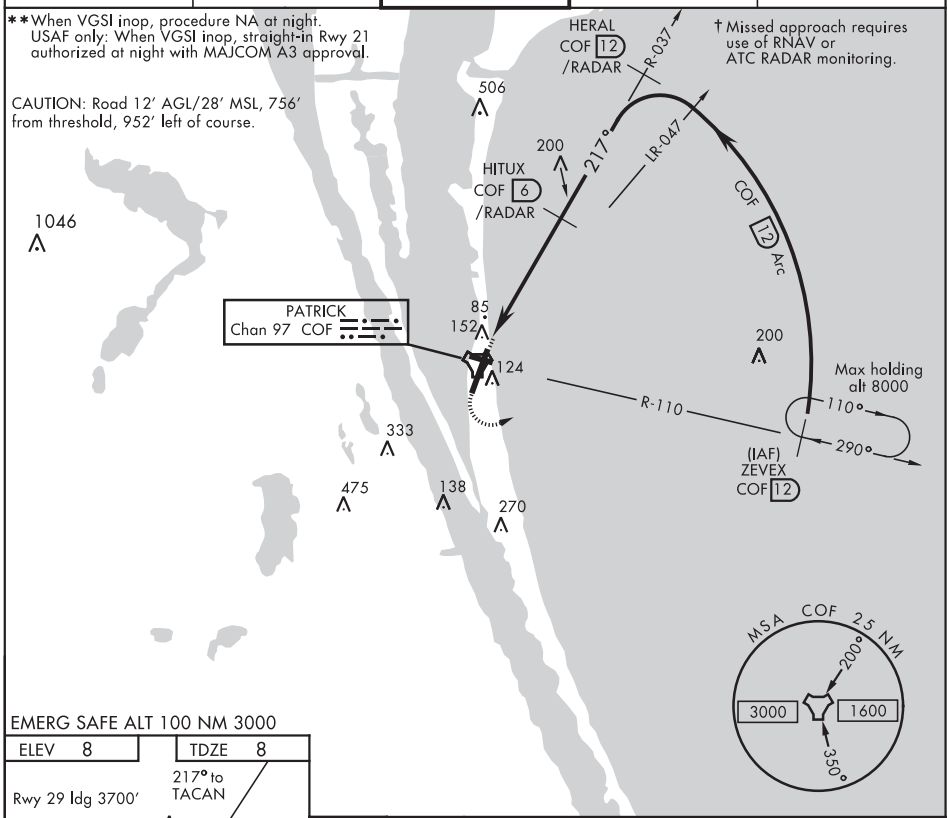

EMERG SAFE ALT 100 NM 3000

ELEV 8	TDZE 8

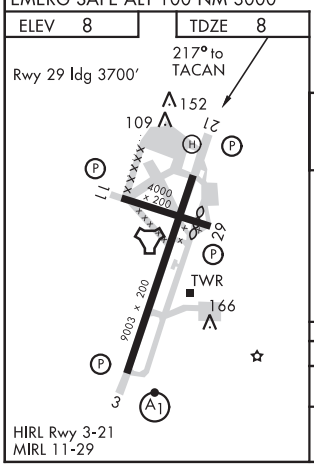

HIRL Rwy 3-21
MIRL 11-29

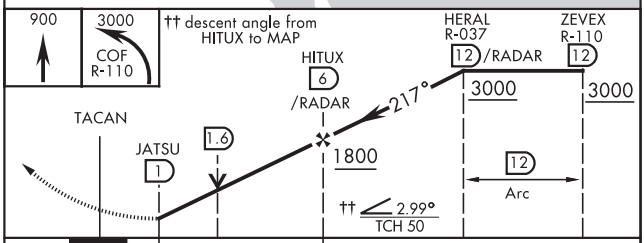

CATEGORY	A	B	C	D	E
S-21*	420/55 412 (500-1)		420/60 412 (500-1⅛)		
CIRCLING**	480-1 472 (500-1)	500-1 492 (500-1)	500-1½ 492 (500-1½)	560-2 552 (600-2)	600-2 592 (600-2)

COCOA BEACH, FLORIDA

28° 14'N-80° 37'W

PATRICK AFB (KCOF)

Amdt 2 31MAR16

TACAN RWY 21

SE-3, 10 SEP 2020 to 05 NOV 2020

16259

AIRPORT DIAGRAM

AFD-38 [USAF]

PATRICK AFB (KCOF)
COCOA BEACH, FLORIDA

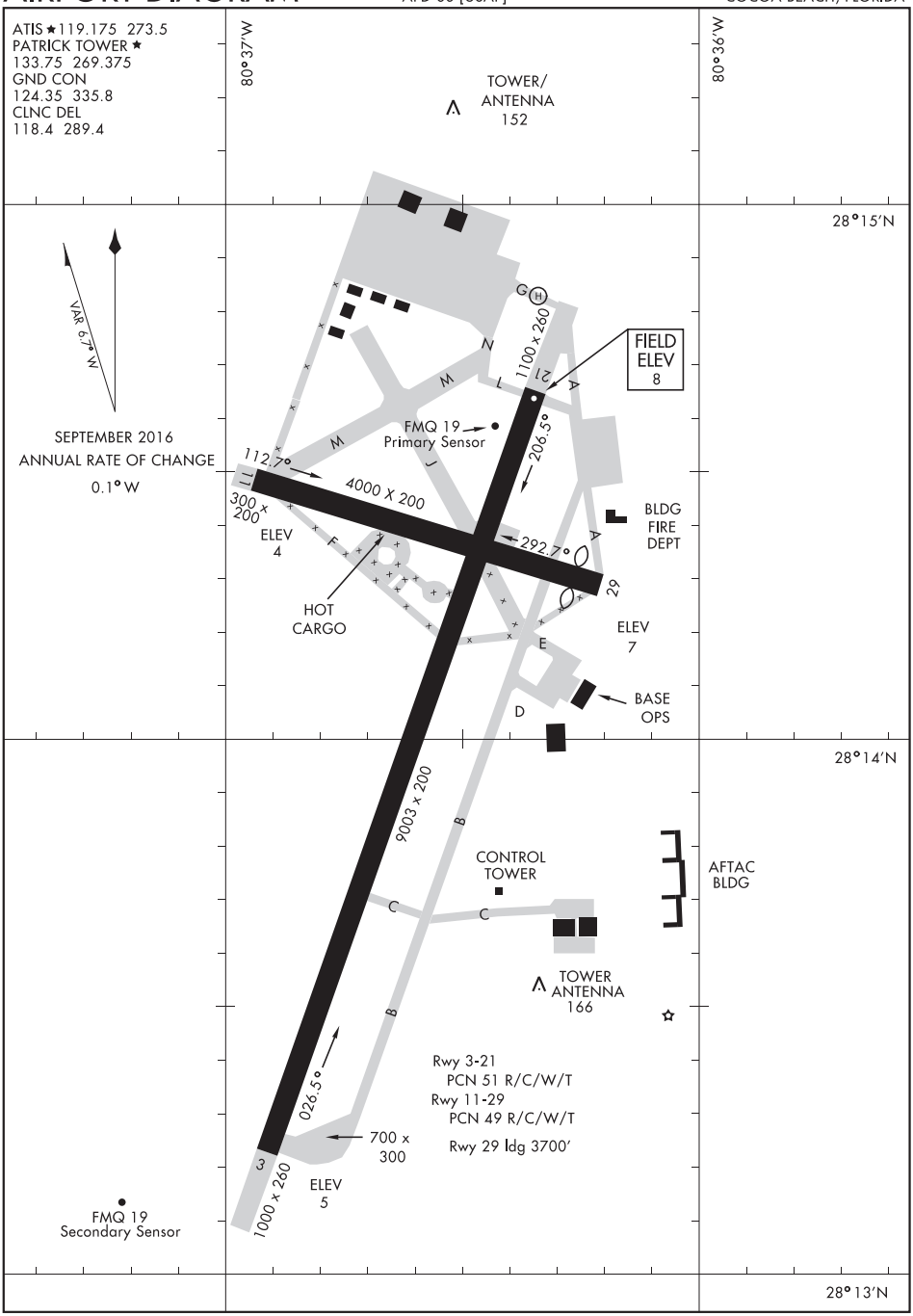

SE-3, 10 SEP 2020 to 05 NOV 2020

SE-3, 10 SEP 2020 to 05 NOV 2020

AIRPORT DIAGRAM

COCOA BEACH, FLORIDA
PATRICK AFB (KCOF)

OCEAN FOUR DEPARTURE

SHL-38 [USAF]

PATRICK AFB (KCOF)
COCOA BEACH, FLORIDA

Rwy	Knots	60	120	180	240	300	360
03/21	V/V(fpm)	210	420	630	840	1050	1260

Minimum Climb Rate to 500.

TOP ALTITUDE 2000

ATIS ★ 119.175 273.5
CLNC DEL
118.4 289.4
GND CON
124.35 335.8
PATRICK TOWER ★
133.75 269.375
ORLANDO DEP CON
132.65 281.425

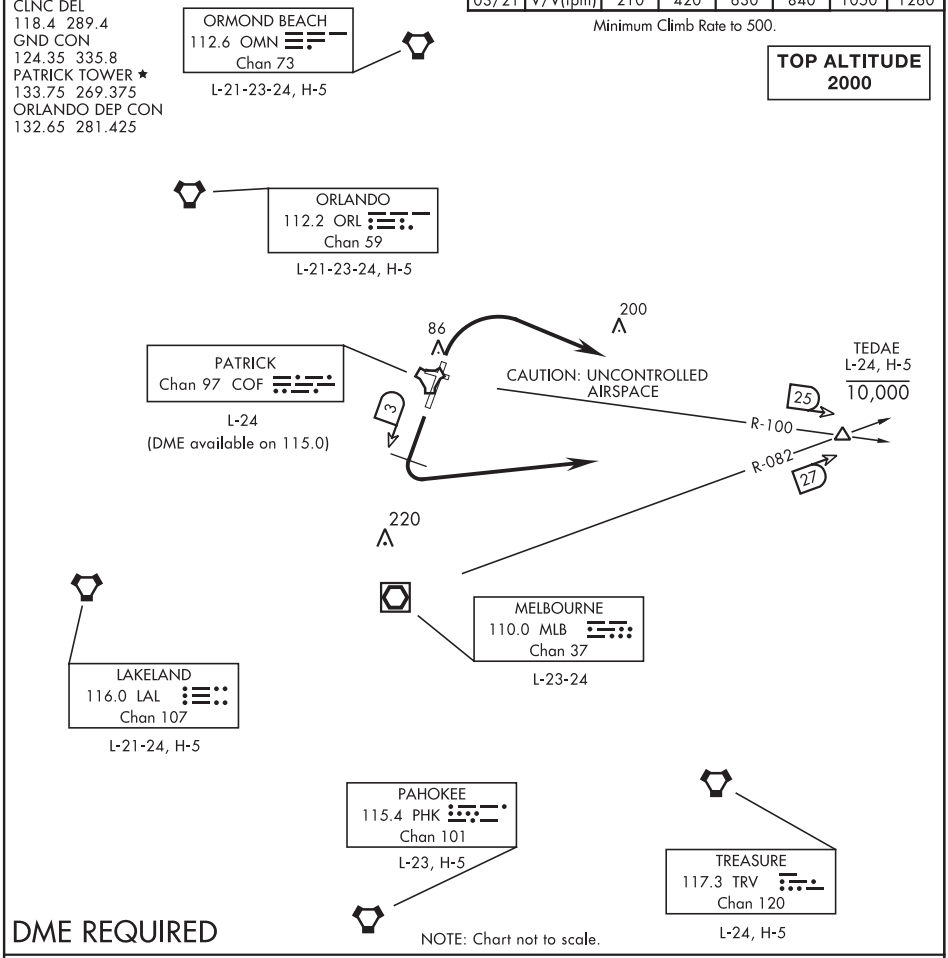

DME REQUIRED

NOTE: Chart not to scale.

DEPARTURE ROUTE DESCRIPTION

Expect clearance to filed altitude/flight level 10 minutes after departure.

TAKE-OFF RWY 03: Track runway heading, climb and maintain 2000. After departure end of runway, turn right direct TEDAE (COF R-100/25 DME). After receiving climb clearance from ATC, cross TEDAE at or below 10,000.

TAKE-OFF RWY 21: Track runway heading, climb and maintain 2000. At COF TACAN 3 DME, turn left direct TEDAE (COF R-100/25 DME). After receiving climb clearance from ATC, cross TEDAE at or below 10,000. Note: All aircraft shall not commence turn prior to 3 DME due to noise abatement. Aircraft should avoid Melbourne International Class D Airspace.

19059

PATRICK AFB (KCOF)

RIVER FOUR DEPARTURE

SHL-38 [USAF]

COCOA BEACH, FLORIDA

ATIS ★ 119.175 273.5
CLNC DEL
118.4 289.4
GND CON
124.35 335.8
PATRICK TOWER ★
133.75 269.375
ORLANDO DEP CON
132.65 281.425

Rwy	Knots	60	120	180	240	300	360
03/21	V/V(fpm)	210	420	630	840	1050	1260

Minimum Climb Rate to 500.

TOP ALTITUDE 2000

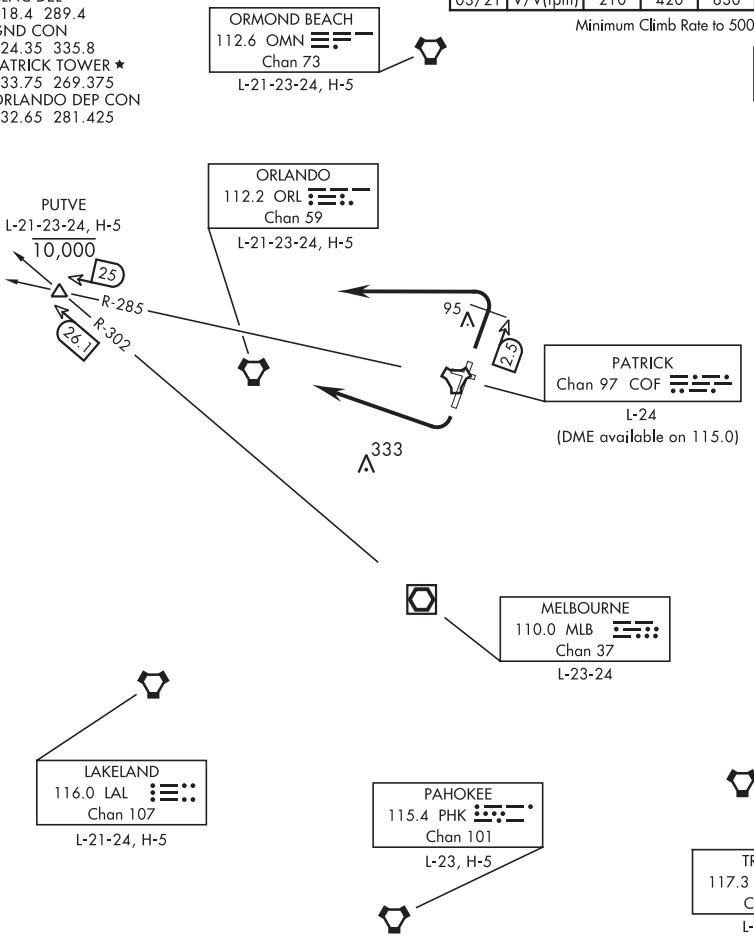

DME REQUIRED

NOTE: Chart not to scale.

DEPARTURE ROUTE DESCRIPTION

Expect clearance to filed altitude/flight level 10 minutes after departure.

TAKE-OFF RWY 03: Track runway heading, climb and maintain 2000. At COF TACAN 2.5 DME turn left direct PUTVE (COF R-285/25 DME). After receiving climb clearance from ATC, cross PUTVE at or below 10,000. Note: All aircraft shall not commence turn prior to 2.5 DME due to noise abatement.

TAKE-OFF RWY 21: Track runway heading, climb and maintain 2000. After departure end of runway, turn right direct PUTVE (COF R-285/25 DME). After receiving climb clearance from ATC, cross PUTVE at or below 10,000.

SE-3, 10 SEP 2020 to 05 NOV 2020

ILS or LOC RWY 17
PENSACOLA INTL (PNS)

LOC/DME I-PNS	APP CRS	Rwy ldg	7004
111.1	169°	TDZE	121
Chan 48		Apt Elev	121

For inop ALS, increase S-LOC 17 Cat C/D to 1¾ SM.
ALICO FIX MINIMUMS: For inop ALS, increase S-LOC 17 Cats C/D visibility to RVR 5500.
CAUTION: Intensive VFR student training in vicinity of airport.

MALSR

MISSED APPROACH: Climb to 600 then climbing right turn to 3000 direct NUN VOR and hold, continue climb-in-hold to 3000.

ATIS	PENSACOLA APP CON	PENSACOLA TOWER ★	GND CON	CLNC DEL	UNICOM
121.25	119.0 269.375	119.9 (CTAF) L 257.8	121.9 348.6	123.725 256.875	122.95

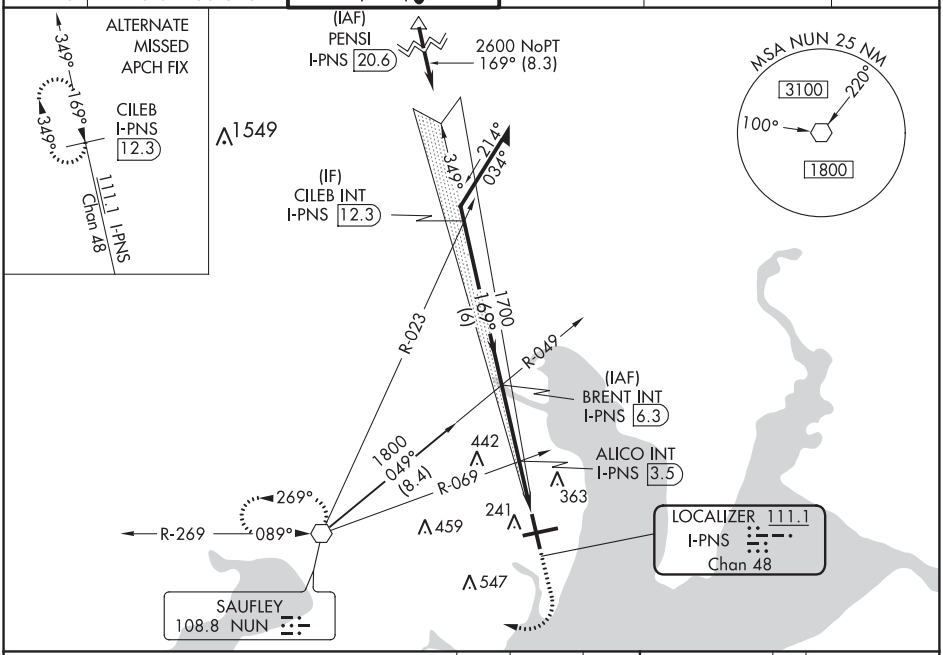

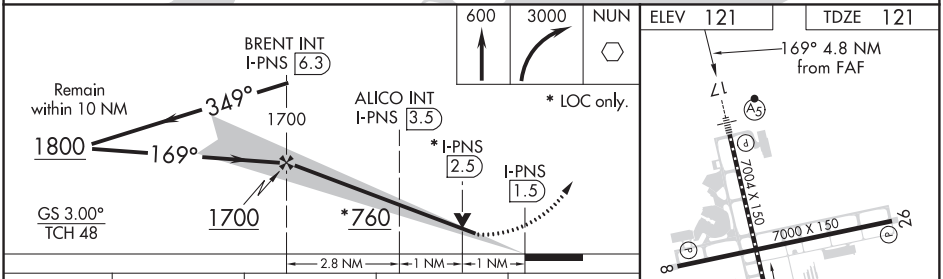

CATEGORY	A	B	C	D
S-ILS 17	321/18 200 (200-½)			
S-LOC 17	760/24 639 (700-½)		760-1⅜ 639 (700-1⅜)	
CIRCLING	760-1 639 (700-1)		760-1¾ 639 (700-1¾)	760-2 639 (700-2)
ALICO FIX MINIMUMS (DUAL VOR RECEIVERS OR DME REQUIRED)				
S-LOC 17	480/24 359 (400-½)		480/30 359 (400-⅝)	
CIRCLING	580-1 459 (500-1)	680-1 559 (600-1)	680-1½ 559 (600-1½)	720-2 599 (600-2)

ELEV 121 | TDZE 121

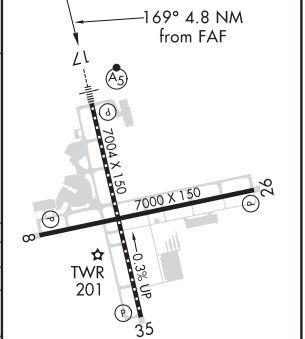

REIL Rwys 8, 26 and 35
TDZ/CL Rwy 17 L
HIRL Rwys 8-26 and 17-35 L

FAF to MAP 4.8 NM					
Knots	60	90	120	150	180
Min:Sec	4:48	3:12	2:24	1:55	1:36

SE-3, 10 SEP 2020 to 05 NOV 2020

PENSACOLA, FLORIDA

AL-318 (FAA)

19283

RNAV (GPS) RWY 8
PENSACOLA INTL (PNS)

WAAS CH 86219 W08A	APP CRS 080°	Rwy ldg 7000 TDZE 97 Apt Elev 121

RNP APCH.

Rwy 8 helicopter visibility reduction below ¾ SM NA. For uncompensated Baro-VNAV systems, LNAV/VNAV NA below 1°C or above 54°C.
CAUTION: Intensive VFR student training in vicinity of airport.

MISSED APPROACH: Climb to 600 then climbing left turn to 2200 direct LIYER and hold.

ATIS	PENSACOLA APP CON	PENSACOLA TOWER ★	GND CON	CLNC DEL	UNICOM
121.25	119.0 269.375	119.9 (CTAF) (L) 257.8	121.9 348.6	123.725 256.875	122.95

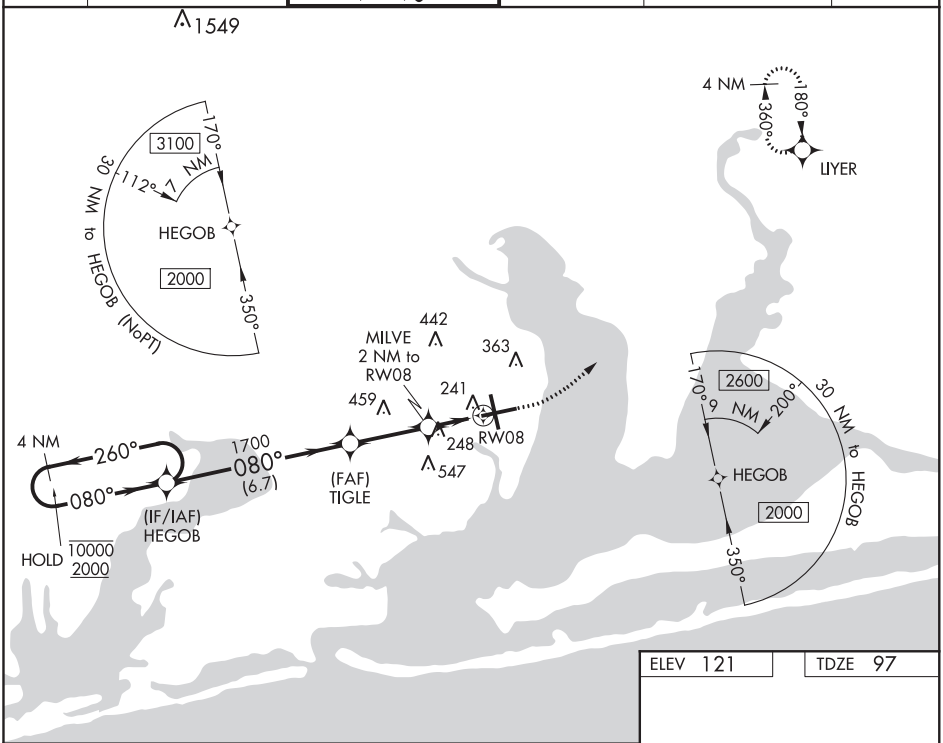

SE-3, 10 SEP 2020 to 05 NOV 2020

SE-3, 10 SEP 2020 to 05 NOV 2020

ELEV 121 | TDZE 97

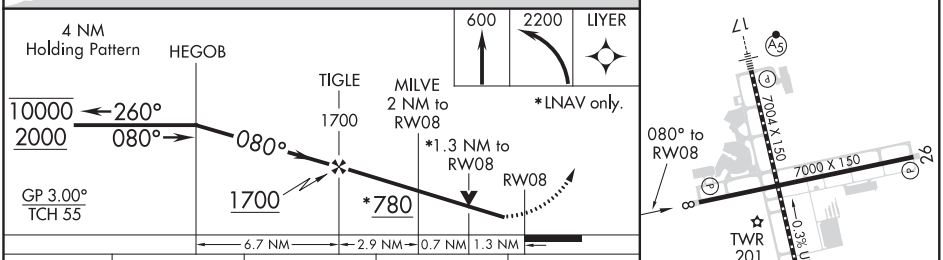

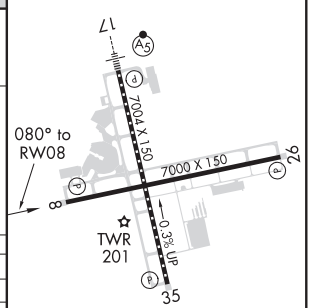

CATEGORY	A	B	C	D
LPV DA	347-1 250 (300-1)			
LNAV/VNAV DA	402-1 305 (300-1)			
LNAV MDA	560-1 463 (500-1)		560-1⅜ 463 (500-1⅜)	
CIRCLING	580-1 459 (500-1)	680-1 559 (600-1)	680-1½ 559 (600-1½)	680-2 559 (600-2)

REIL Rwys 8, 26 and 35
TDZ/CL Rwy 17 (L)
HIRL Rwys 8-26 and 17-35 (L)

WAAS CH 97319 W17A	APP CRS 169°	Rwy ldg 7004 TDZE 121 Apt Elev 121

RNAV (GPS) RWY 17
PENSACOLA INTL (PNS)

RNP APCH.

For uncompensated Baro-VNAV systems, LNAV/VNAV NA below 1°C or above 54°C. CAUTION: Intensive VFR student training in vicinity of airport.

MALSR

MISSED APPROACH: Climb to 2000 direct OBUFY and hold.

ATIS	PENSACOLA APP CON	PENSACOLA TOWER ★	GND CON	CLNC DEL	UNICOM
121.25	119.0 269.375	119.9 (CTAF) L 257.8	121.9 348.6	123.725 256.875	122.95

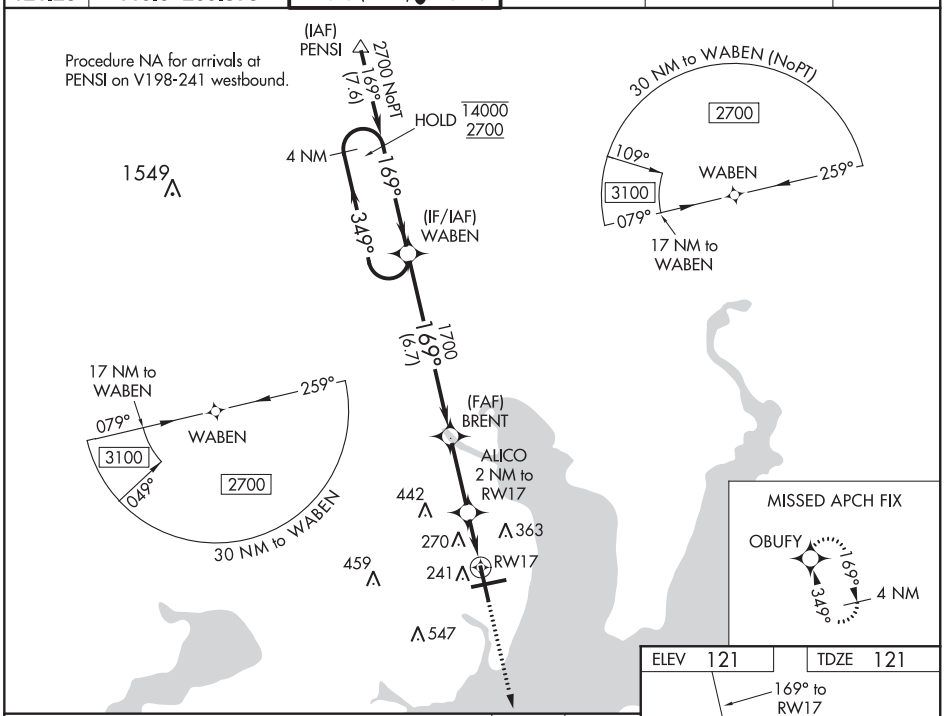

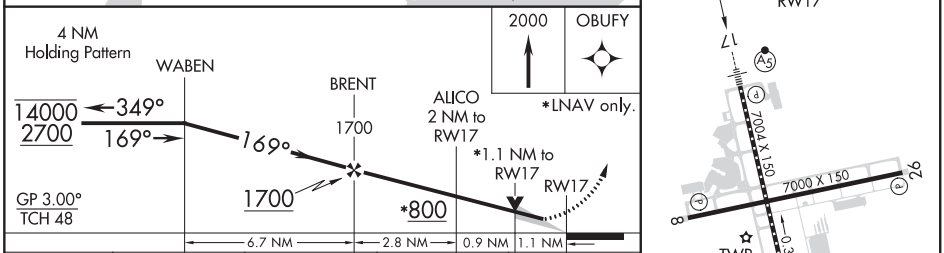

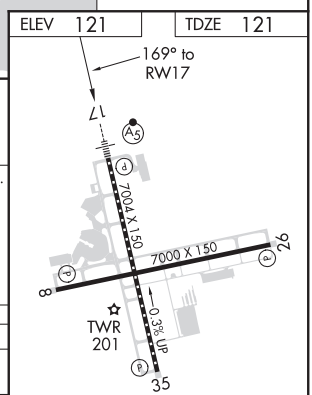

CATEGORY	A	B	C	D
LPV DA	321/18 200 (200-½)			
LNAV/VNAV DA	542/40 421 (500-¾)			
LNAV MDA	520/24 399 (400-½)		520/35 399 (400-⅝)	
CIRCLING	580-1 459 (500-1)	680-1 559 (600-1)	680-1½ 559 (600-1½)	680-2 559 (600-2)

REIL Rwys 8, 26 and 35
TDZ/CL Rwy 17 L
HIRL Rwys 8-26 and 17-35 L

SE-3, 10 SEP 2020 to 05 NOV 2020

SE-3, 10 SEP 2020 to 05 NOV 2020

PENSACOLA, FLORIDA

AL-318 (FAA)

19283

RNAV (GPS) RWY 26
PENSACOLA INTL (PNS)

WAAS CH 90119 W26A	APP CRS 260°	Rwy ldg 7000 TDZE 113 Apt Elev 121

RNP APCH.

For uncompensated Baro-VNAV systems, LNAV/VNAV NA below 1°C or above 54°C. CAUTION: Intensive VFR student training in vicinity of airport. Rwy 26 helicopter visibility reduction below ¾ SM NA.

MISSED APPROACH: Climb to 2000 direct HEGOB and hold

ATIS	PENSACOLA APP CON	PENSACOLA TOWER ★	GND CON	CLNC DEL	UNICOM
121.25	119.0 269.375	119.9 (CTAF) L 257.8	121.9 348.6	123.725 256.875	122.95

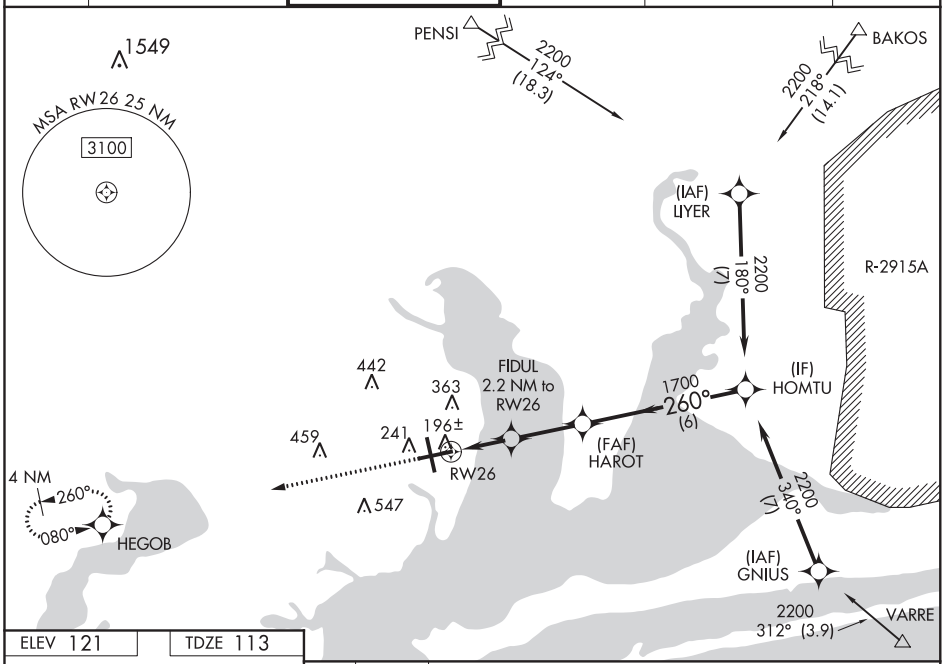

SE-3, 10 SEP 2020 to 05 NOV 2020

SE-3, 10 SEP 2020 to 05 NOV 2020

ELEV 121 | TDZE 113

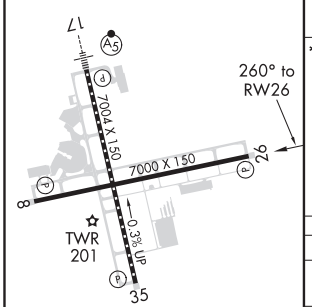

REIL Rwys 8, 26 and 35
TDZ/CL Rwy 17 L
HIRL Rwys 8-26 and 17-35 L

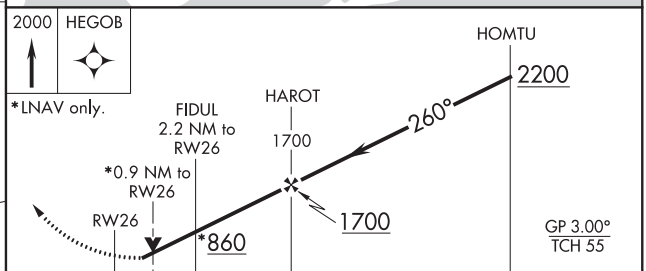

CATEGORY	A	B	C	D
LPV DA	363-¾ 250 (300-¾)			
LNAV/VNAV DA	363-¾ 250 (300-¾)			
LNAV MDA	460-1 347 (400-1)			
CIRCLING	580-1 459 (500-1)	680-1 559 (600-1)	680-1½ 559 (600-1½)	680-2 559 (600-2)

WAAS CH 40020 W35A	APP CRS 349°	Rwy ldg 7004 TDZE 103 Apt Elev 121

RNAV (GPS) RWY 35
PENSACOLA INTL (PNS)

RNP APCH.

For uncompensated Baro-VNAV systems, LNAV/VNAV NA below 1°C or above 54°C. CAUTION: Intensive VFR student training in vicinity of airport.

MISSED APPROACH: Climb to 2700 direct WABEN and hold.

ATIS	PENSACOLA APP CON	PENSACOLA TOWER ★	GND CON	CLNC DEL	UNICOM
121.25	119.0 269.375	119.9 (CTAF) L 257.8	121.9 348.6	123.725 256.875	122.95

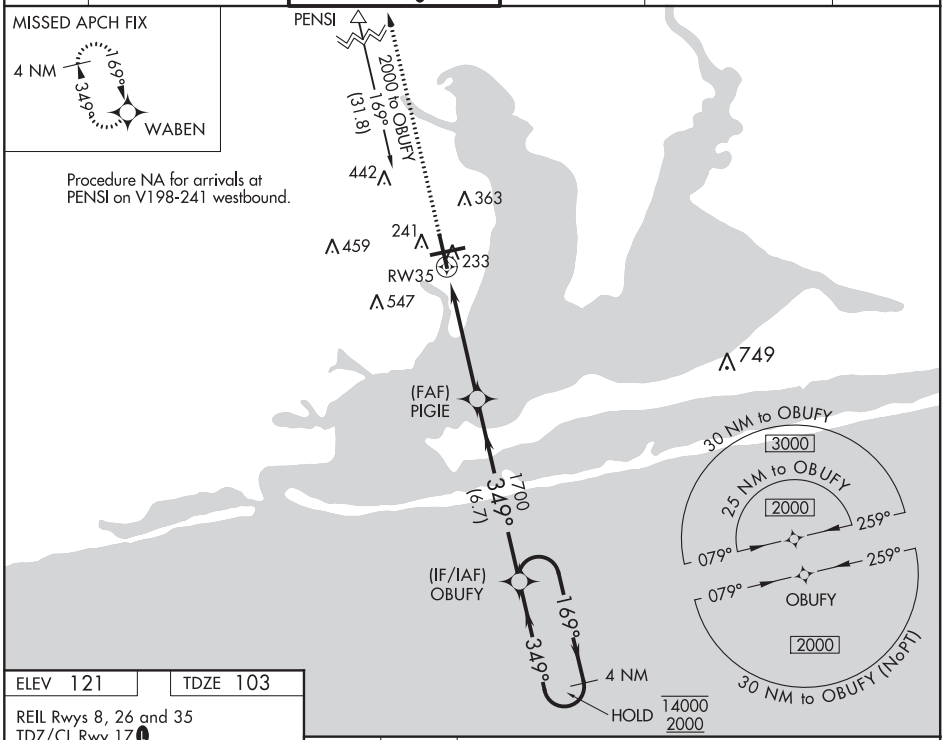

ELEV 121 TDZE 103

REIL Rwys 8, 26 and 35
TDZ/CL Rwy 17 L
HIRL Rwys 8-26 and 17-35 L

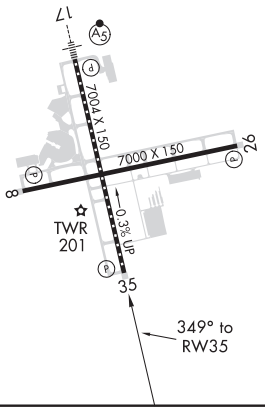

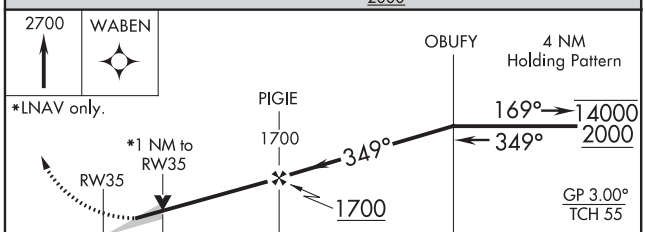

CATEGORY	A	B	C	D
LPV DA	303/40 200 (200-¾)			
LNAV/VNAV DA	384/45 281 (300-⅞)			
LNAV MDA	480/55 377 (400-1)			
CIRCLING	580-1 459 (500-1)	680-1 559 (600-1)	680-1½ 559 (600-1½)	680-2 559 (600-2)

SE-3, 10 SEP 2020 to 05 NOV 2020

PENSACOLA, FLORIDA

AL-318 (FAA)

19283

LOC RWY 26

PENSACOLA INTL (PNS)

LOC/DME I-PHC	APP CRS	Rwy ldg	7000
110.95	260°	TDZE	113
Chan 46 (Y)		Apt Elev	121

DME or RADAR required.

Rwy 26 helicopter visibility reduction below ¾ SM NA.

MISSED APPROACH: Climb to 600 then climbing right turn to 3000 direct NUN VOR and hold, continue climb-in-hold to 3000.

ATIS	PENSACOLA APP CON	PENSACOLA TOWER ★	GND CON	CLNC DEL	UNICOM
121.25	119.0 269.375	119.9 (CTAF) L 257.8	121.9 348.6	123.725 256.875	122.95

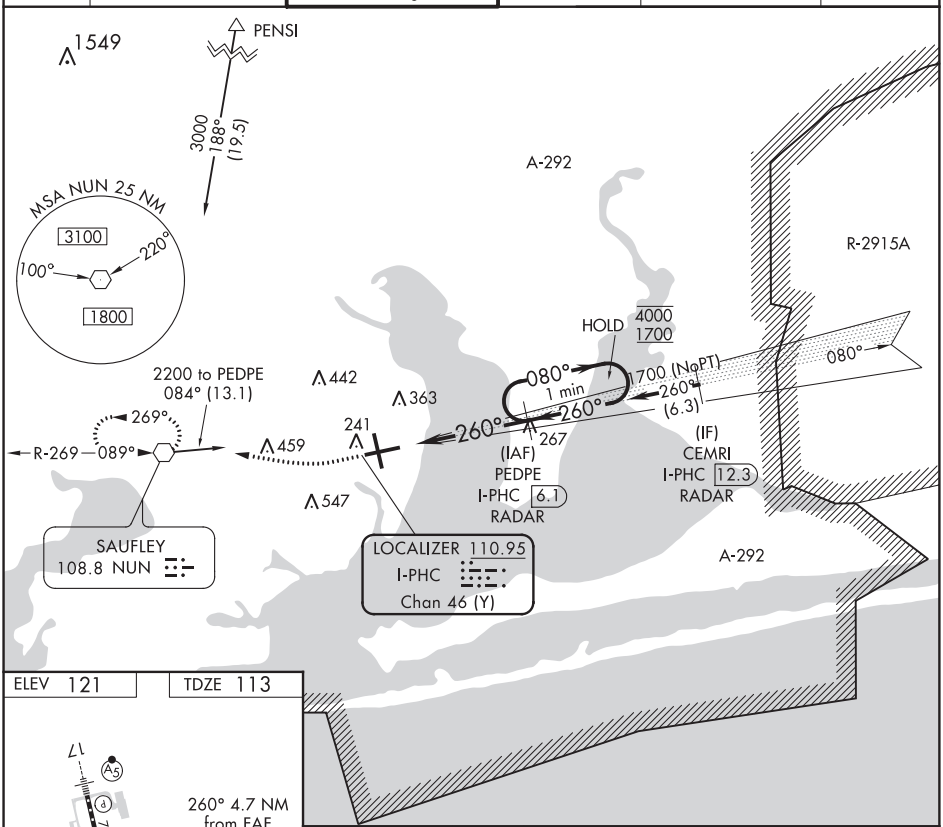

SE-3, 10 SEP 2020 to 05 NOV 2020

SE-3, 10 SEP 2020 to 05 NOV 2020

ELEV 121 | TDZE 113

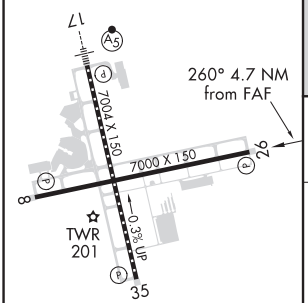

REIL Rwys 8, 26 and 35
TDZ/CL Rwy 17 L
HIRL Rwys 8-26 and 17-35 L

FAF to MAP 4.7 NM					
Knots	60	90	120	150	180
Min:Sec	4:42	3:08	2:21	1:53	1:34

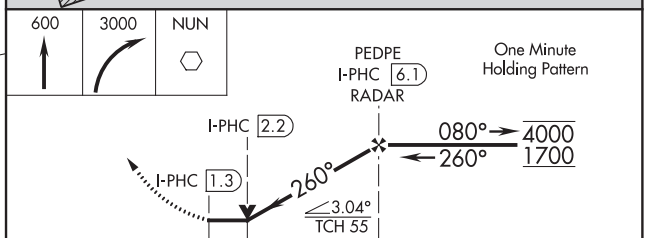

CATEGORY	A	B	C	D
S-26	460-1 347 (400-1)			
CIRCLING	580-1 459 (500-1)	680-1 559 (600-1)	680-1½ 559 (600-1½)	680-2 559 (600-2)

NUN VOR	APP CRS	Rwy ldg 7000
108.8	089°	TDZE 97
		Apt Elev 121

VOR RWY 8
PENSACOLA INTL (PNS)

Helicopter visibility reduction below ¾ SM NA.
CAUTION: Intensive student training invof airport.

MISSED APPROACH: Climb to 2000 then climbing left turn to 2600 direct NUN VOR and hold.

ATIS	PENSACOLA APP CON	PENSACOLA TOWER ★	GND CON	CLNC DEL	UNICOM
121.25	119.0 269.375	119.9 (CTAF) L 257.8	121.9 348.6	123.725 256.875	122.95

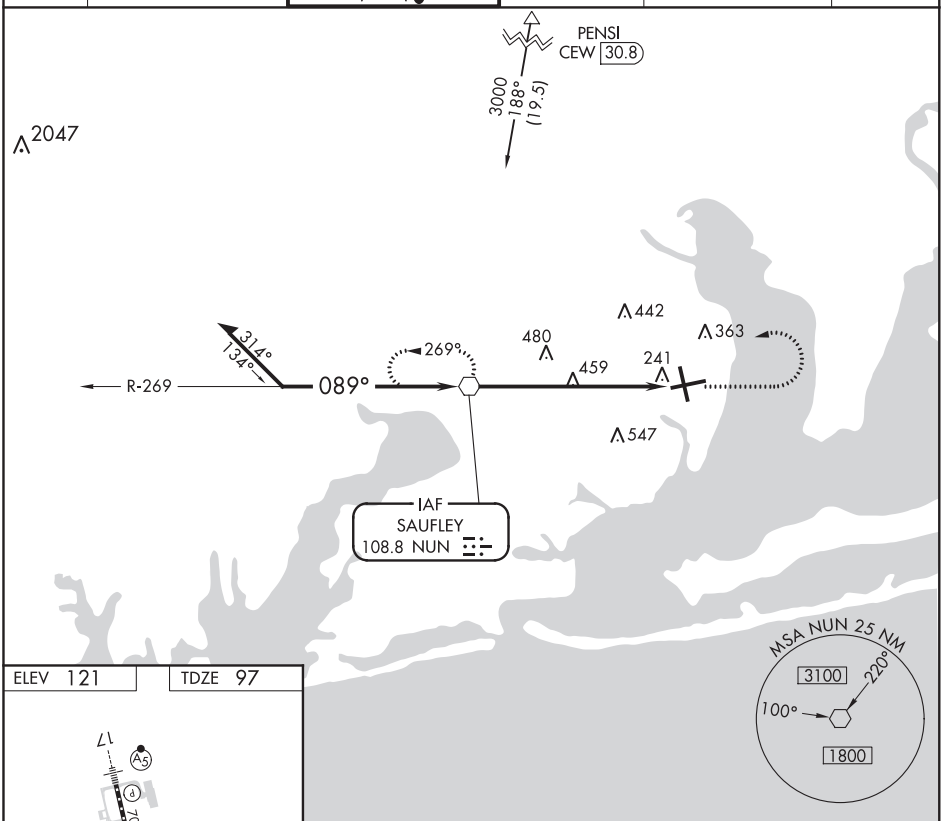

ELEV 121 TDZE 97

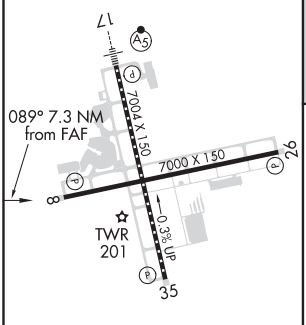

REIL Rwys 8, 26 and 35
TDZ/CL Rwy 17 L
HIRL Rwys 8-26 and 17-35 L

FAF to MAP 7.3 NM					
Knots	60	90	120	150	180
Min:Sec	7:18	4:52	3:39	2:55	2:26

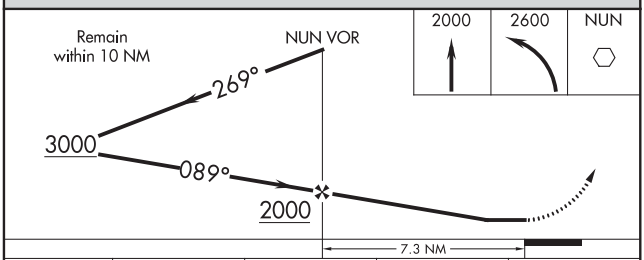

CATEGORY	A	B	C	D
S-8	800-1 703 (700-1)		800-2 703 (700-2)	
CIRCLING	800-1 679 (700-1)		800-2 679 (700-2)	800-2¼ 679 (700-2¼)

SE-3, 10 SEP 2020 to 05 NOV 2020

SE-3, 10 SEP 2020 to 05 NOV 2020

20086

AIRPORT DIAGRAM

AL-318 (FAA)

PENSACOLA INTL (PNS)
PENSACOLA, FLORIDA

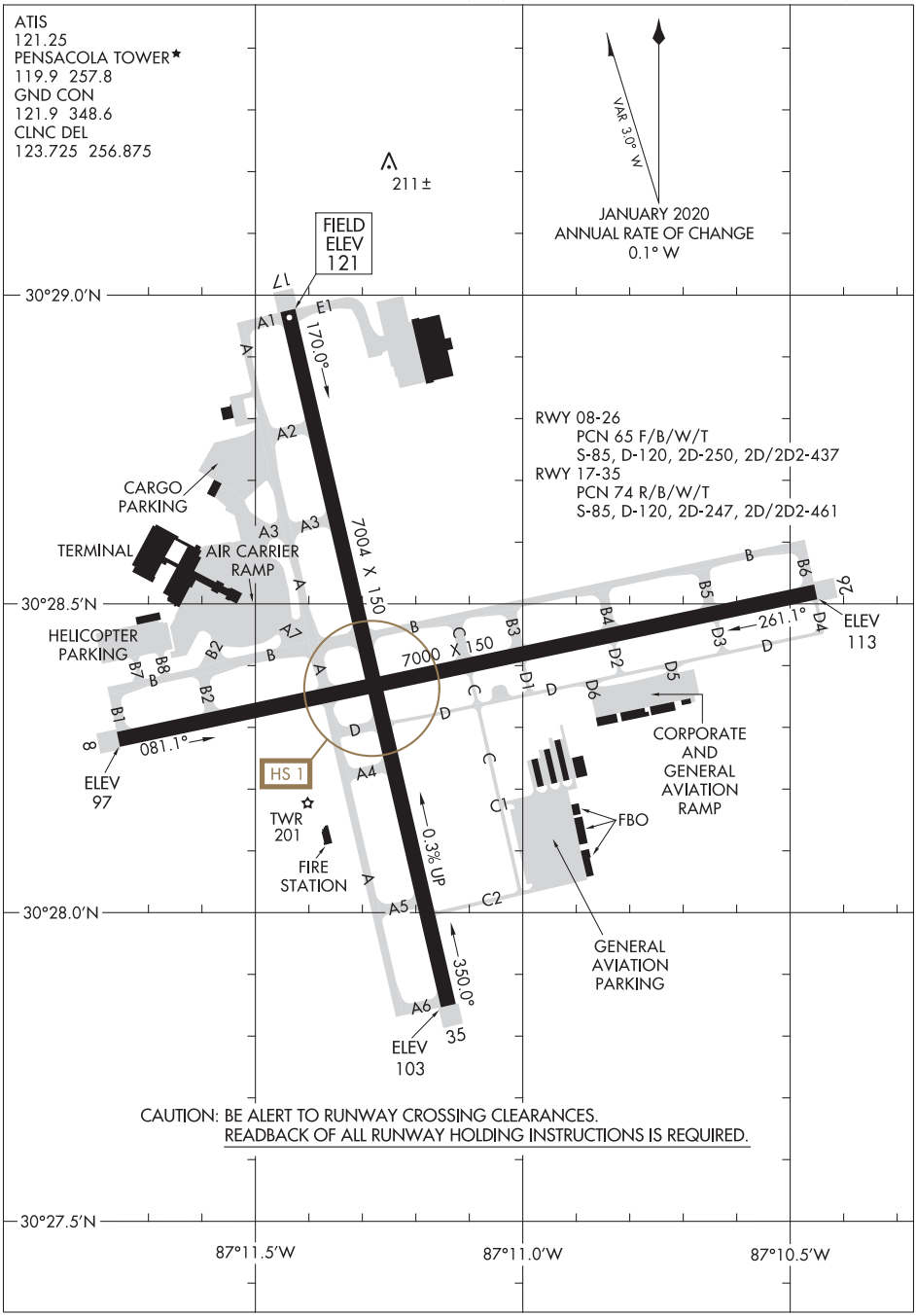

SE-3, 10 SEP 2020 to 05 NOV 2020

SE-3, 10 SEP 2020 to 05 NOV 2020

AIRPORT DIAGRAM
20086
PENSACOLA, FLORIDA
PENSACOLA INTL (PNS)

PENSACOLA, FLORIDA

ILS Z or LOC/DME RWY 7L

AL-736 [USN]

PENSACOLA NAS (FORREST SHERMAN FLD) (KNPA)

LOC I-NPA	APCH CRS	Rwy ldg / TDZE / Arpt Elev
109.3	069°	8001 / 23 / 28

* When ALS inop, increase vis to ¾ mile.
** When ALS inop, increase vis to 1 mile

ALSF-1

MISSED APPROACH: Climb to 500. Then climbing right turn to 1500 via NPA R-130 to CAGUM and hold.

ATIS	PENSACOLA APP CON	SHERMAN TOWER	GND CON	CLNC DEL	ASR/PAR
124.35 266.8	120.65 270.8	120.7 340.2	121.7 336.4	134.1 268.7	

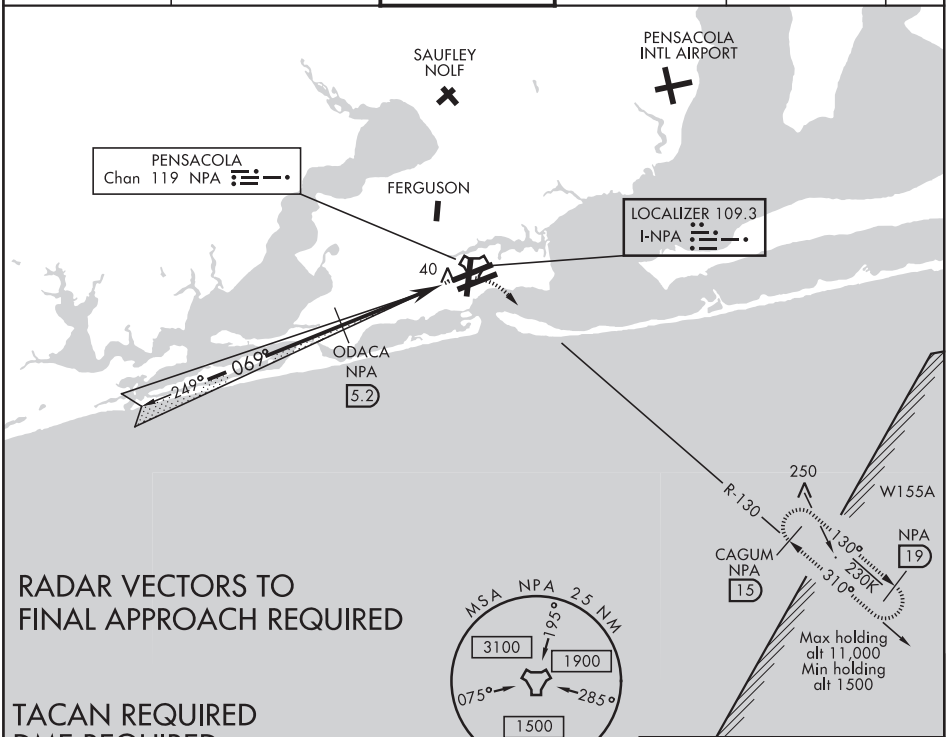

RADAR VECTORS TO FINAL APPROACH REQUIRED

TACAN REQUIRED
DME REQUIRED

EMERG SAFE ALT 100 NM 3100

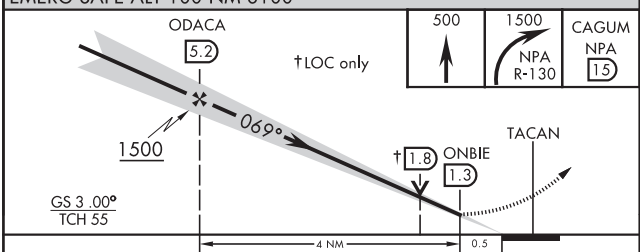

CATEGORY	A	B	C	D	E
S-ILS 7L*	223-½ 200 (200-½)				
S-LOC/DME 7L**	400-½ 377 (400-½)		400-⅝ 377 (400-⅝)		
C CIRCLING	520-1 492 (500-1)		540-1½ 512(600-1½)	580-2 552 (600-2)	

ELEV 28 TDZE 23

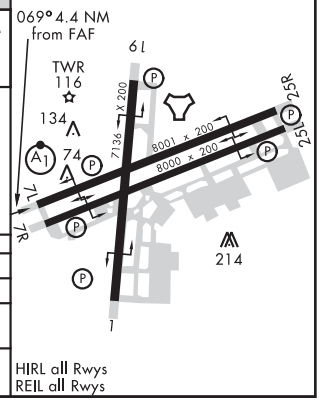

HIRL all Rwys
REIL all Rwys

PENSACOLA, FLORIDA

30° 21′N-87° 19′W

PENSACOLA NAS (FORREST SHERMAN FLD) (KNPA)

Amdt 2 20JUN19

ILS Z or LOC/DME RWY 7L

SE-3, 10 SEP 2020 to 05 NOV 2020

SE-3, 10 SEP 2020 to 05 NOV 2020

PENSACOLA, FLORIDA

ILS Y or RNAV (GPS) RWY 7L

PENSACOLA NAS (FORREST SHERMAN FLD) (KNPA)

LOC I-NPA	APCH CRS	Rwy ldg / TDZE / Arpt Elev	AL-736 [USN]
109.3	069°	8001 / 23 / 28	

T * When ALS inop, increase vis to ¾ mile.
** When ALS inop, increase CAT AB vis to 1 mile, CAT CDE vis to 1⅛ miles.

ALSF-1

MISSED APPROACH: Climb to 600, then climbing right turn to 1500 direct CAGUM and hold.

ATIS	PENSACOLA APP CON	SHERMAN TOWER	GND CON	CLNC DEL	ASR/PAR
124.35 266.8	120.65 270.8	120.7 340.2	121.7 336.4	134.1 268.7	

*** When ALS inop, increase CAT A vis to ¾ mile; CAT BCDE vis to ⅞ mile.

DME/DME RNP-0.3 NA
Baro VNAV NA below -15°C (5°F) or above 54°C (130°F)

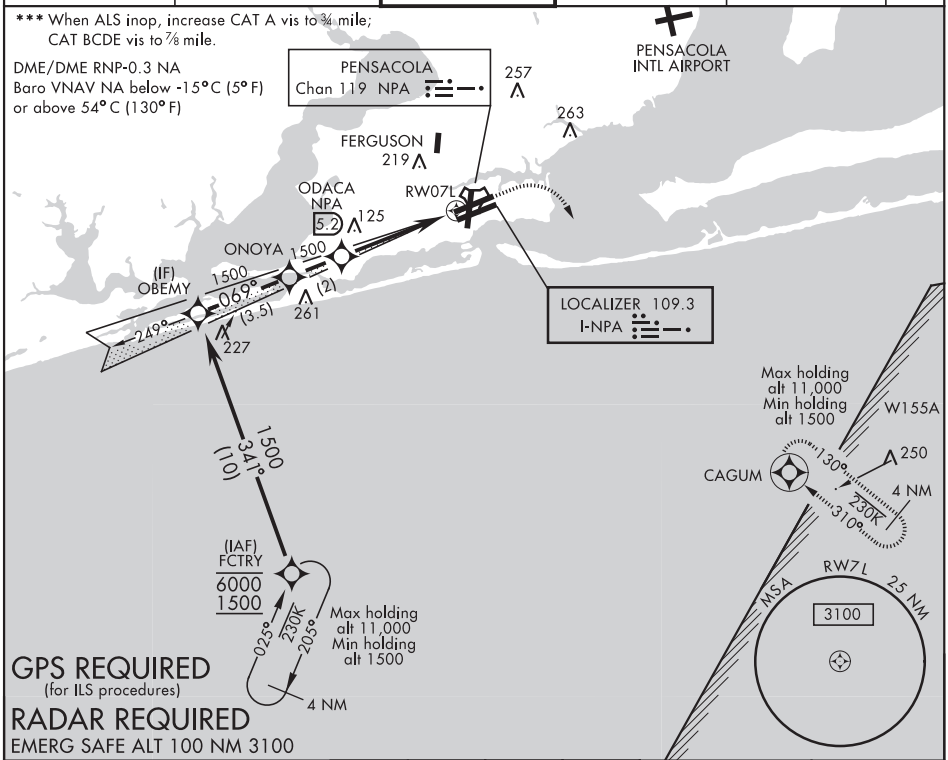

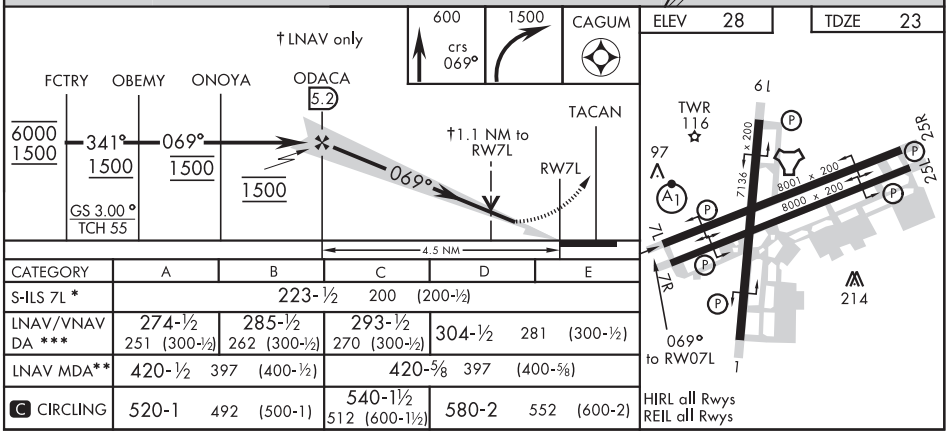

CATEGORY	A	B	C	D	E
S-ILS 7L *	223-½ 200 (200-½)				
LNAV/VNAV DA ***	274-½ 251 (300-½)	285-½ 262 (300-½)	293-½ 270 (300-½)	304-½ 281 (300-½)	
LNAV MDA**	420-½ 397 (400-½)		420-⅝ 397 (400-⅝)		
C CIRCLING	520-1 492 (500-1)		540-1½ 512 (600-1½)	580-2 552 (600-2)	

30°21′N-87°19′W

SE-3, 10 SEP 2020 to 05 NOV 2020

PENSACOLA, FLORIDA

RNAV (GPS) RWY 1

AL-736 (USN)

PENSACOLA NAS (FORREST SHERMAN FLD) (KNPA)

APCH CRS	Rwy ldg	7136
007°	TDZE	28
	Arpt Elev	28

MISSED APPROACH: Climb to 800 then climbing right turn to 1500 direct CAGUM and hold.

ATIS	APP CON	SHERMAN TOWER	SHERMAN GND CON	SHERMAN CLNC DEL	ASR/PAR
124.35 266.8	120.65 270.8	120.7 340.2	121.7 336.4	134.1 268.7	

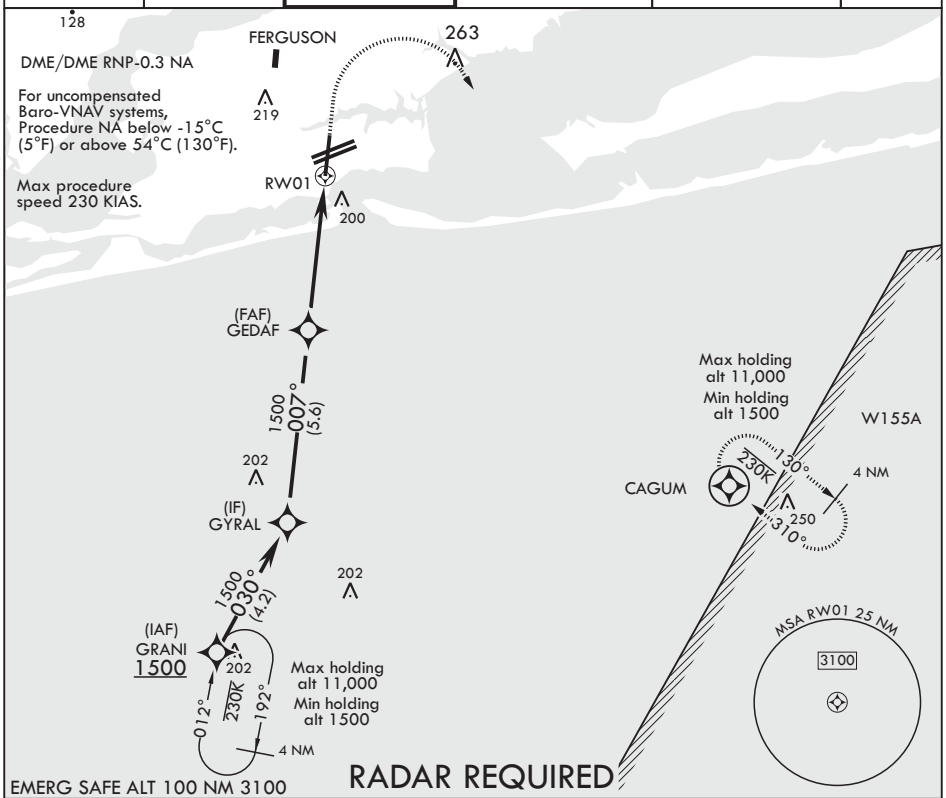

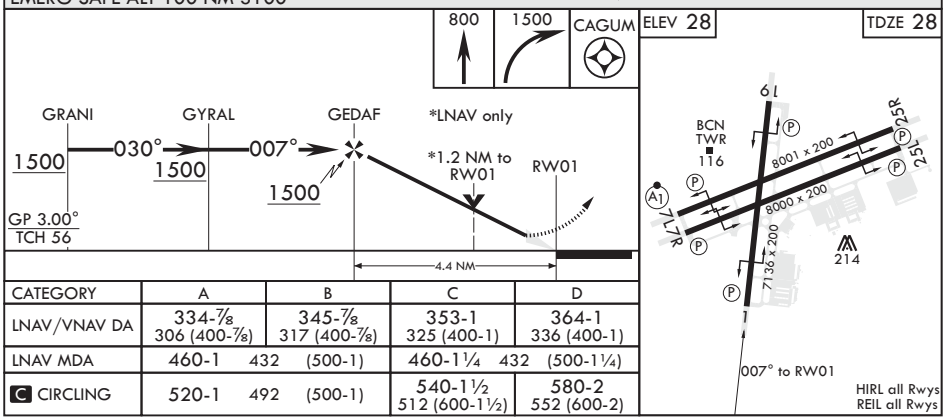

CATEGORY	A	B	C	D
LNAV/VNAV DA	334-⅞ 306 (400-⅞)	345-⅞ 317 (400-⅞)	353-1 325 (400-1)	364-1 336 (400-1)
LNAV MDA	460-1 432 (500-1)		460-1¼ 432 (500-1¼)	
C CIRCLING	520-1 492 (500-1)		540-1½ 512 (600-1½)	580-2 552 (600-2)

SE-3, 10 SEP 2020 to 05 NOV 2020

SE-3, 10 SEP 2020 to 05 NOV 2020

PENSACOLA, FLORIDA

RNAV (GPS) RWY 7R

AL-736 (USN)

PENSACOLA NAS (FORREST SHERMAN FLD) (KNPA)

APCH CRS	Rwy ldg	8000
069°	TDZE	25
	Arpt Elev	28

MISSED APPROACH: Climb to 800 then climbing right turn to 1500 direct CAGUM and hold.

ATIS	APP CON	SHERMAN TOWER	SHERMAN GND CON	SHERMAN CLNC DEL	ASR/PAR
124.35 266.8	120.65 270.8	120.7 340.2	121.7 336.4	134.1 268.7	

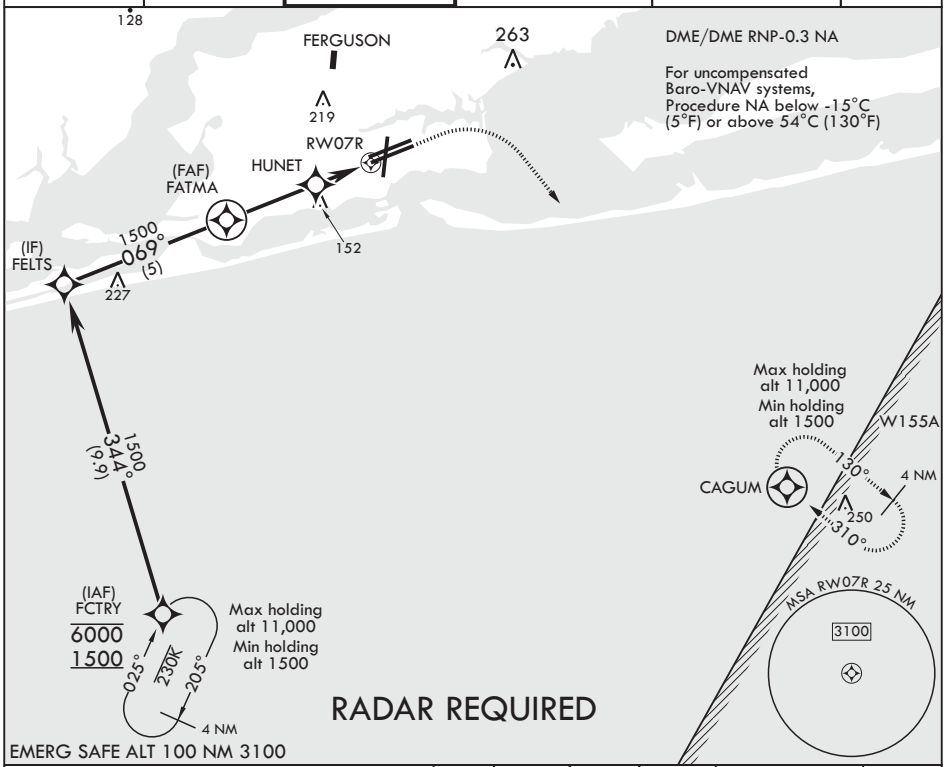

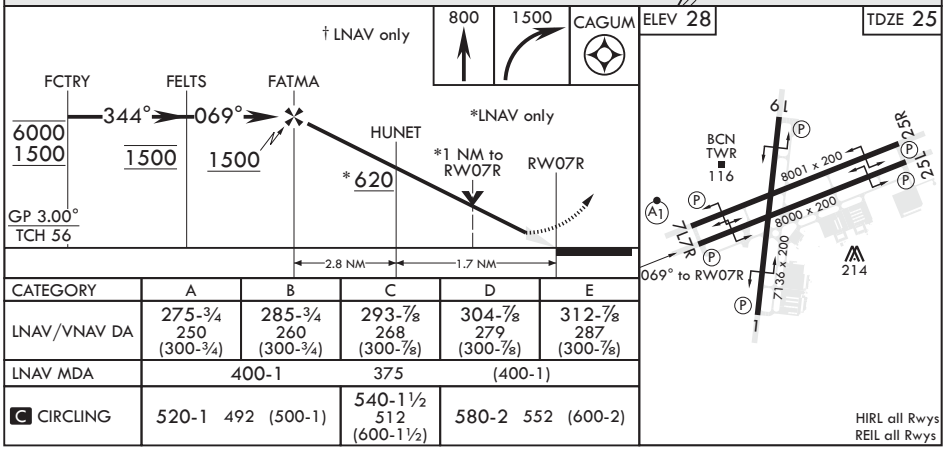

CATEGORY	A	B	C	D	E
LNAV/VNAV DA	275-¾ 250 (300-¾)	285-¾ 260 (300-¾)	293-⅞ 268 (300-⅞)	304-⅞ 279 (300-⅞)	312-⅞ 287 (300-⅞)
LNAV MDA	400-1		375	(400-1)	
C CIRCLING	520-1 492 (500-1)		540-1½ 512 (600-1½)	580-2 552 (600-2)	

SE-3, 10 SEP 2020 to 05 NOV 2020

PENSACOLA, FLORIDA

RNAV (GPS) RWY 19

AL-736 (USN)

PENSACOLA NAS (FORREST SHERMAN FLD) (KNPA)

APCH CRS	Rwy ldg	7136
187°	TDZE	22
	Arpt Elev	28

MISSED APPROACH: Climb to 800 then climbing right turn to 1500 direct FCTRY and hold.

ATIS	APP CON	SHERMAN TOWER	SHERMAN GND CON	SHERMAN CLNC DEL	ASR/PAR
124.35 266.8	120.65 270.8	120.7 340.2	121.7 336.4	134.1 268.7	

DME/DME RNP-0.3 NA

For uncompensated Baro-VNAV systems, Procedure NA below -15°C (5°F) or above 54°C (130°F).

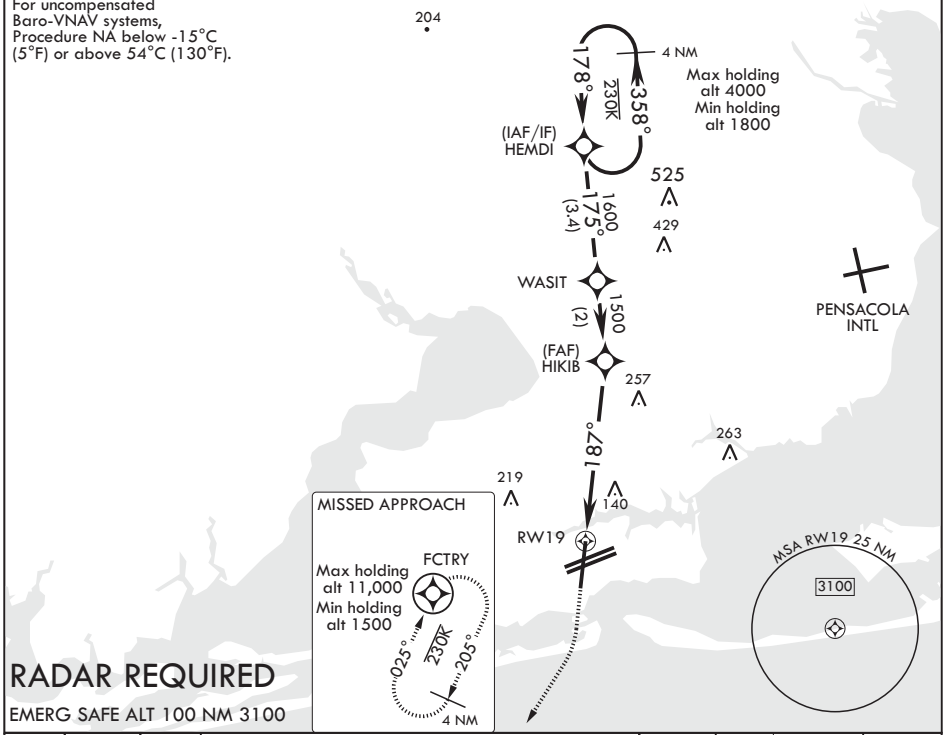

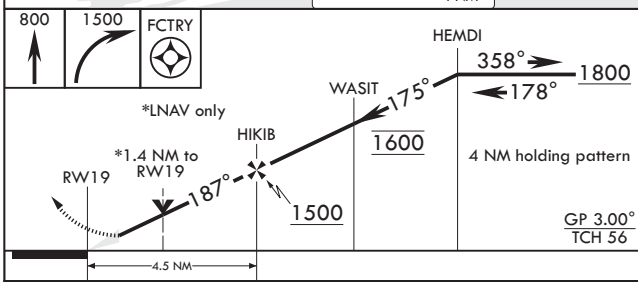

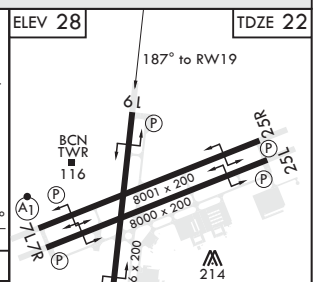

CATEGORY	A	B	C	D	E
LNAV/VNAV DA	469-1⅜		447	(500-1⅜)	
LNAV MDA	520-1 498 (500-1)		520-1⅜	498 (500-1⅜)	
CIRCLING	520-1 492 (500-1)		540-1½ 512 (600-1½)	580-2 552 (600-2)	

PENSACOLA, FLORIDA

Amdt 4 02JAN20

30°21'N - 87°19'W PENSACOLA NAS (FORREST SHERMAN FLD) (KNPA)

RNAV (GPS) RWY 19

SE-3, 10 SEP 2020 to 05 NOV 2020

SE-3, 10 SEP 2020 to 05 NOV 2020

PENSACOLA, FLORIDA

RNAV (GPS) RWY 25L

AL-736 (USN)

PENSACOLA NAS (FORREST SHERMAN FLD) (KNPA)

APCH CRS	Rwy ldg	8000
249°	TDZE	22
	Arpt Elev	28

MISSED APPROACH: Climb to 800 then climbing left turn to 1500 direct FCTRY and hold.

ATIS	APP CON	SHERMAN TOWER	SHERMAN GND CON	SHERMAN CLNC DEL	ASR/PAR
124.35 266.8	120.65 270.8	120.7 340.2	121.7 336.4	134.1 268.7	

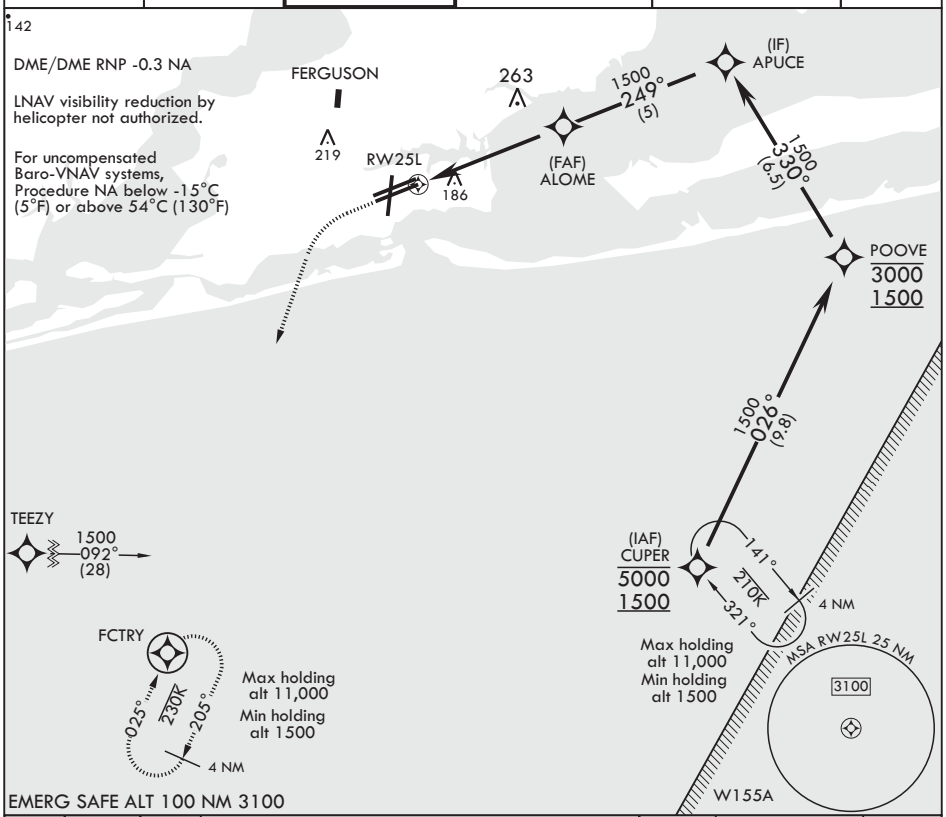

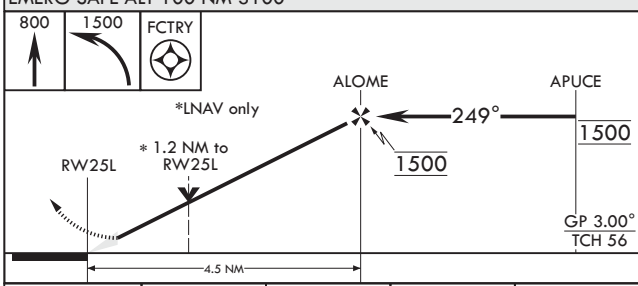

CATEGORY	A	B	C	D
LNAV/VNAV DA	440-1⅛ 418 (500-1⅛)			
LNAV MDA	440-1 418 (500-1)		440-1⅛ 418 (500-1⅛)	
C CIRCLING	520-1 492 (500-1)		540-1½ 512 (600-1½)	580-2 552 (600-2)

ELEV 28 TDZE 22

PENSACOLA, FLORIDA

Amdt 2 10OCT19

30°21'N - 87°19'W PENSACOLA NAS (FORREST SHERMAN FLD) (KNPA)

RNAV (GPS) RWY 25L

SE-3, 10 SEP 2020 to 05 NOV 2020

PENSACOLA, FLORIDA

RNAV (GPS) RWY 25R

AL-736 (USN)

PENSACOLA NAS (FORREST SHERMAN FLD) (KNPA)

APCH CRS	Rwy ldg	8001
249°	TDZE	21
	Arpt Elev	28

MISSED APPROACH: Climb to 800 then climbing left turn to 1500 direct FCTRY and hold.

ATIS	APP CON	SHERMAN TOWER	SHERMAN GND CON	SHERMAN CLNC DEL	ASR/PAR
124.35 266.8	120.65 270.8	120.7 340.2	121.7 336.4	134.1 268.7	

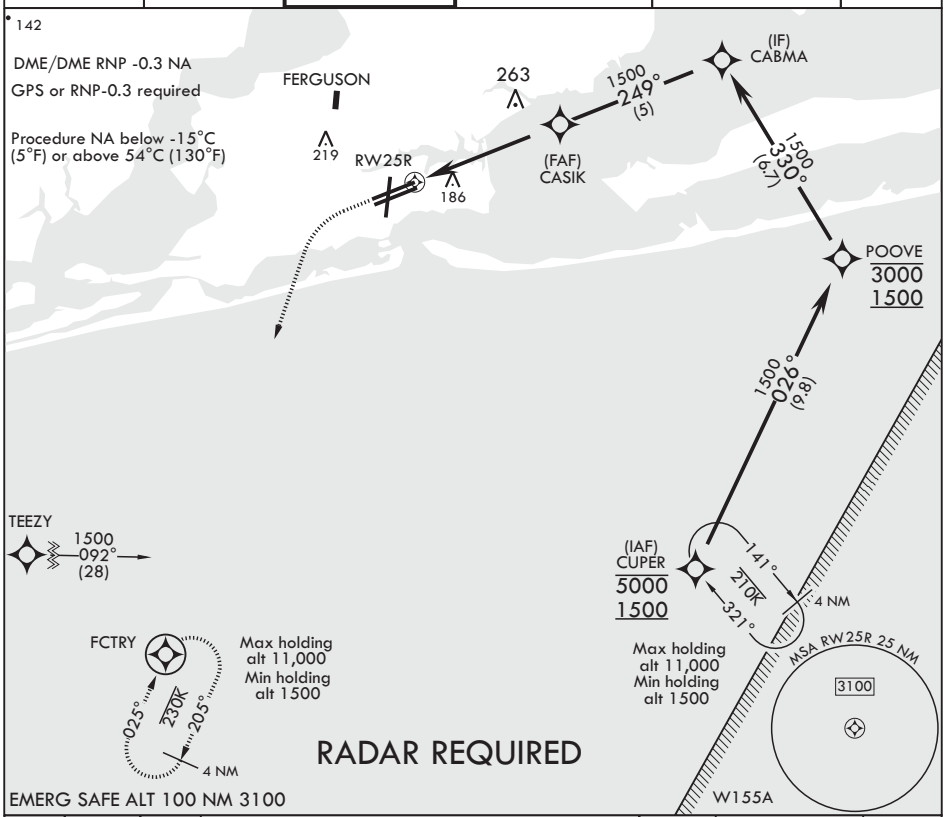

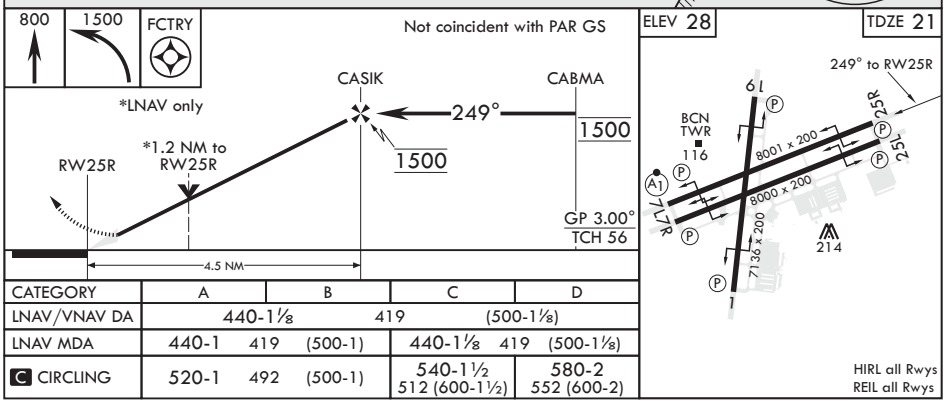

CATEGORY	A	B	C	D
LNAV/VNAV DA	440-1⅛ 419 (500-1⅛)			
LNAV MDA	440-1 419 (500-1)		440-1⅛ 419 (500-1⅛)	
C CIRCLING	520-1 492 (500-1)		540-1½ 512 (600-1½)	580-2 552 (600-2)

PENSACOLA, FLORIDA

Amdt 6 10OCT19

30°21'N - 87°19'W PENSACOLA NAS (FORREST SHERMAN FLD) (KNPA)

RNAV (GPS) RWY 25R

SE-3, 10 SEP 2020 to 05 NOV 2020

SE-3, 10 SEP 2020 to 05 NOV 2020

PENSACOLA, FLORIDA

20198

VOR RWY 19

VOR NUN 108.8	APCH CRS 171°	Rwy ldg 7136 TDZE 22 Arpt Elev 28

AL-736 [USN]

PENSACOLA NAS (FORREST SHERMAN FLD) (KNPA)

MISSED APPROACH: Climb to 2200 via NUN R-171. Then turn right direct NUN VOR and hold. Remain within 15 NM of NUN VOR.

ATIS	PENSACOLA APP CON	SHERMAN TOWER	GND CON	CLNC DEL	ASR/PAR
124.35 266.8	120.65 270.8	120.7 340.2	121.7 336.4	134.1 268.7	

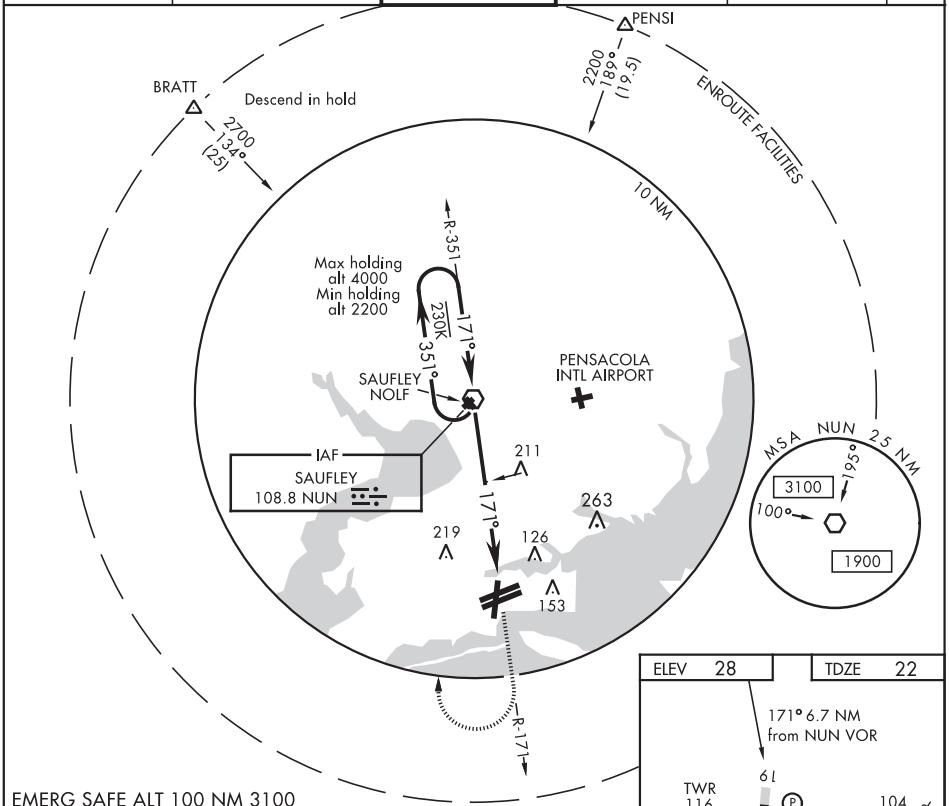

EMERG SAFE ALT 100 NM 3100

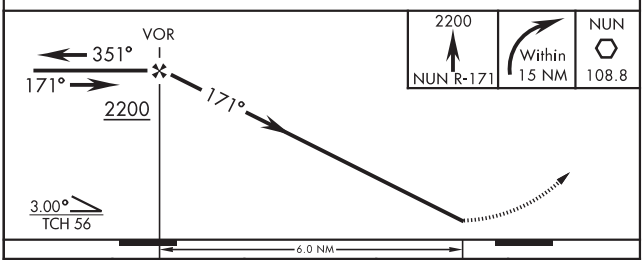

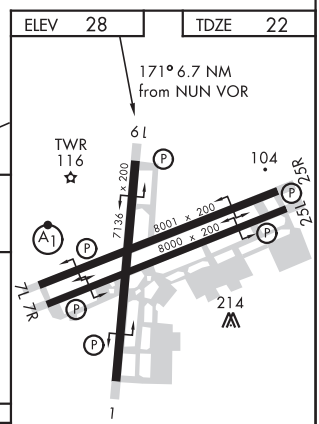

HIRL all Rwys
REIL all Rwys

CATEGORY	A	B	C	D
S-19	540-1 518 (600-1)		540-1⅜ 518 (600-1⅜)	
C CIRCLING	540-1 512 (600-1)		540-1½ 512 (600-1½)	580-2 552 (600-2)

FAF to MAP 6.0 NM					
Knots	60	90	120	150	180
Min:Sec	6:00	4:00	3:00	2:24	2:00

SE-3, 10 SEP 2020 to 05 NOV 2020

SE-3, 10 SEP 2020 to 05 NOV 2020

PENSACOLA, FLORIDA

TACAN RWY 1

TACAN NPA Chan 119	APCH CRS 012°	Rwy ldg 7136 TDZE 28 Arpt Elev 28

AL-736 [USN]

PENSACOLA NAS (FORREST SHERMAN FLD) (KNPA)

MISSED APPROACH: Climbing right turn to 1500 via NPA TACAN R-130 to CAGUM and hold.

ATIS	PENSACOLA APP CON	SHERMAN TOWER	GND CON	CLNC DEL	ASR/PAR
124.35 266.8	120.65 270.8	120.7 340.2	121.7 336.4	134.1 268.7	

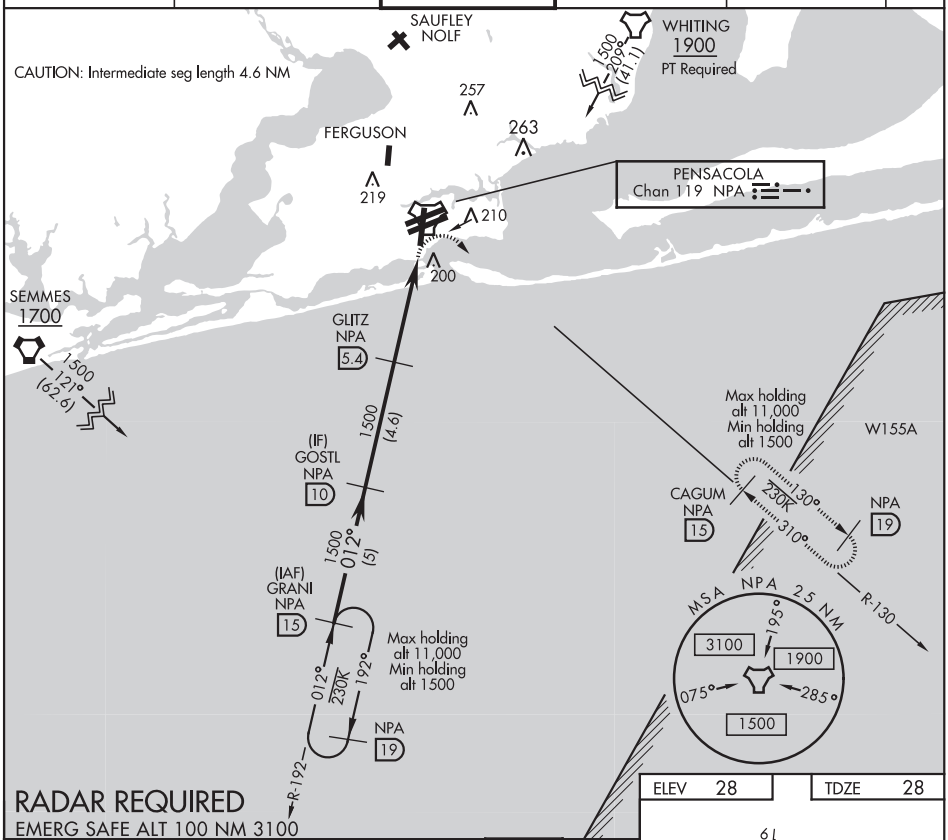

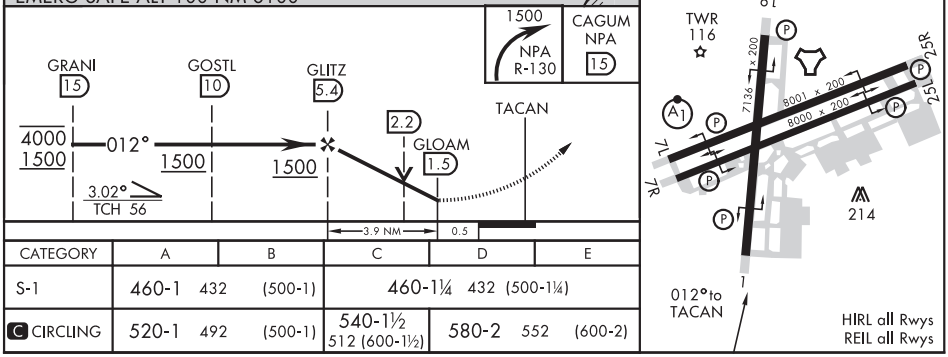

CATEGORY	A	B	C	D	E
S-1	460-1 432 (500-1)		460-1¼ 432 (500-1¼)		
C CIRCLING	520-1 492 (500-1)		540-1½ 512 (600-1½)	580-2 552 (600-2)	

PENSACOLA, FLORIDA 30°21′N-87°19′W PENSACOLA NAS (FORREST SHERMAN FLD) (KNPA)

Amdt 5 02JAN20

TACAN RWY 1

SE-3, 10 SEP 2020 to 05 NOV 2020

SE-3, 10 SEP 2020 to 05 NOV 2020

20198

PENSACOLA, FLORIDA

TACAN RWY 7L

TACAN NPA Chan 119	APCH CRS 061°	Rwy ldg 8001 TDZE 23 Arpt Elev 28

AL-736 [USN]

PENSACOLA NAS (FORREST SHERMAN FLD) (KNPA)

* When ALS inop, increase CAT AB vis to 1 mile, CAT CDE vis to 1⅛ miles.

ALSF-1

† MISSED APPROACH: Climbing right turn to 1500 via NPA TACAN R-130 to CAGUM and hold.

ATIS	PENSACOLA APP CON	SHERMAN TOWER	GND CON	CLNC DEL	ASR/PAR
124.35 266.8	120.65 270.8	120.7 340.2	121.7 336.4	134.1 268.7	

CAUTION: The length of the intermediate segment (4.76 NM) is less than the minimum (6 NM).

† Missed Approach requires use of RNAV or ATC RADAR monitoring.

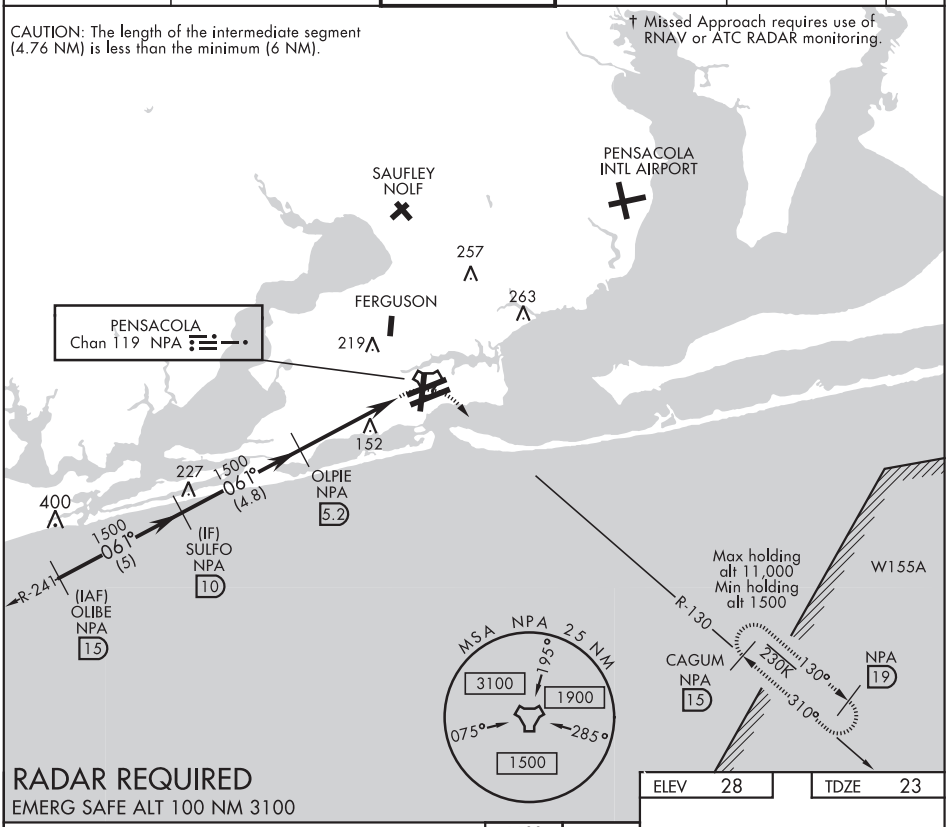

RADAR REQUIRED

EMERG SAFE ALT 100 NM 3100

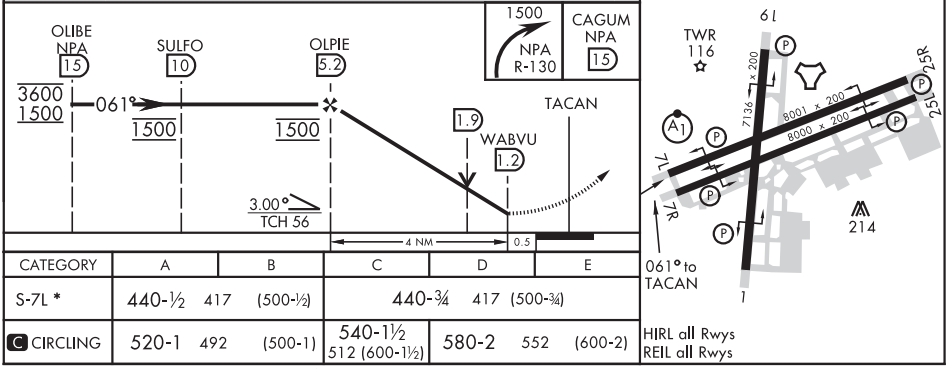

CATEGORY	A	B	C	D	E
S-7L *	440-½ 417 (500-½)		440-¾ 417 (500-¾)		
C CIRCLING	520-1 492 (500-1)		540-1½ 512 (600-1½)	580-2 552 (600-2)	

PENSACOLA, FLORIDA

30° 21′N-87°19′W

PENSACOLA NAS (FORREST SHERMAN FLD) (KNPA)

Amdt 5 18JUL19

TACAN RWY 7L

SE-3, 10 SEP 2020 to 05 NOV 2020

SE-3, 10 SEP 2020 to 05 NOV 2020

PENSACOLA, FLORIDA

TACAN RWY 7R

TACAN NPA Chan 119	APCH CRS 054°	Rwy ldg 8000 TDZE 25 Arpt Elev 28

AL-736 [USN]

PENSACOLA NAS (FORREST SHERMAN FLD) (KNPA)

MISSED APPROACH: Climbing right turn to 1500 via NPA TACAN R-130 to CAGUM and hold.

ATIS	PENSACOLA APP CON	SHERMAN TOWER	GND CON	CLNC DEL	ASR/PAR
124.35 266.8	120.65 270.8	120.7 340.2	121.7 336.4	134.1 268.7	

CAUTION: The length of the intermediate segment (4.8 NM) is less than the minimum (6 NM).

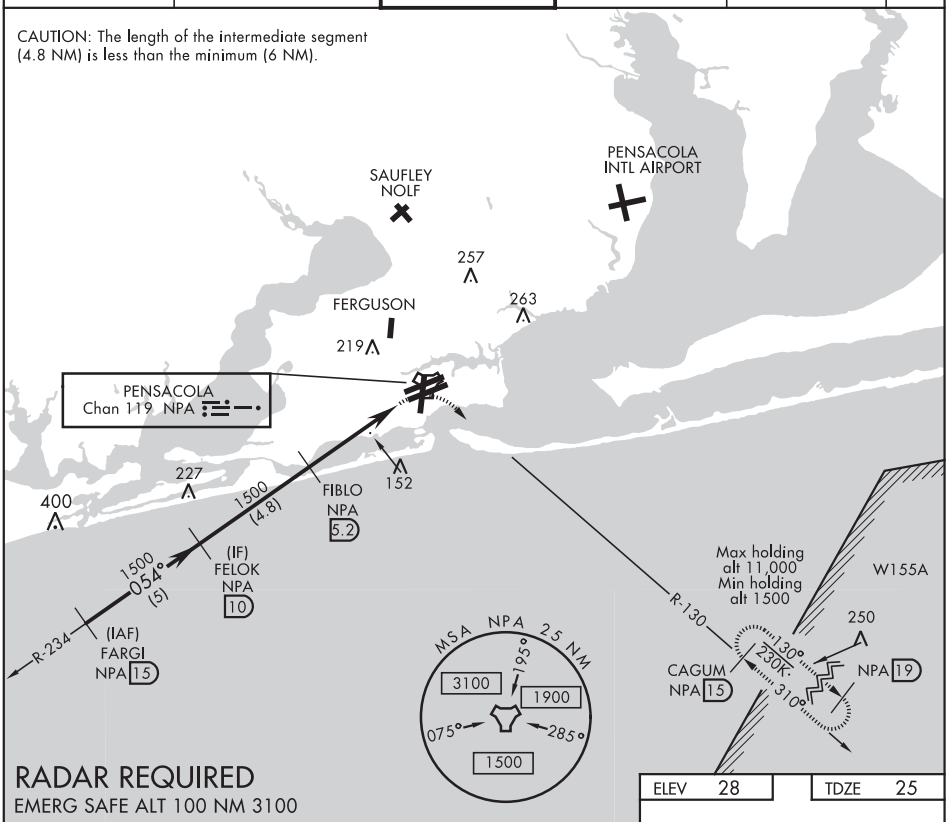

RADAR REQUIRED

EMERG SAFE ALT 100 NM 3100

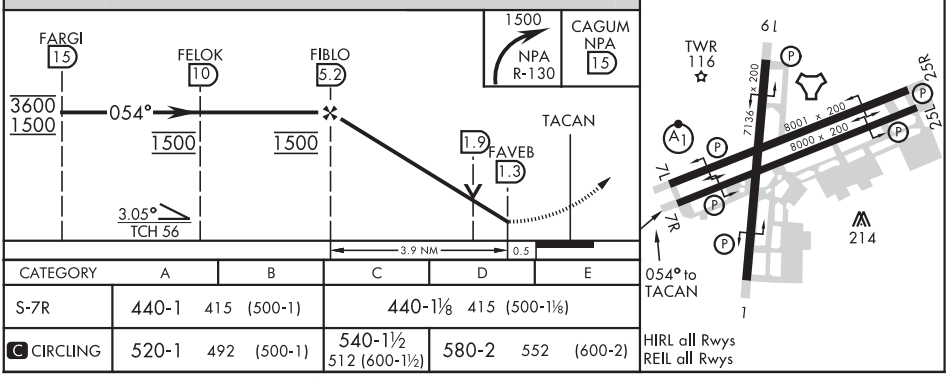

CATEGORY	A	B	C	D	E
S-7R	440-1 415 (500-1)		440-1⅛ 415 (500-1⅛)		
C CIRCLING	520-1 492 (500-1)		540-1½ 512 (600-1½)	580-2 552 (600-2)	

SE-3, 10 SEP 2020 to 05 NOV 2020

PENSACOLA, FLORIDA

TACAN RWY 19

TACAN NPA Chan 119	APCH CRS 178°	Rwy ldg 7136 TDZE 22 Arpt Elev 28

AL-736 [USN]

PENSACOLA NAS (FORREST SHERMAN FLD) (KNPA)

MISSED APPROACH: Climbing right turn to 1500 via NPA TACAN R-205 to FCTRY and hold.

ATIS	PENSACOLA APP CON	SHERMAN TOWER	GND CON	CLNC DEL	ASR/PAR
124.35 266.8	120.65 270.8	120.7 340.2	121.7 336.4	134.1 268.7	

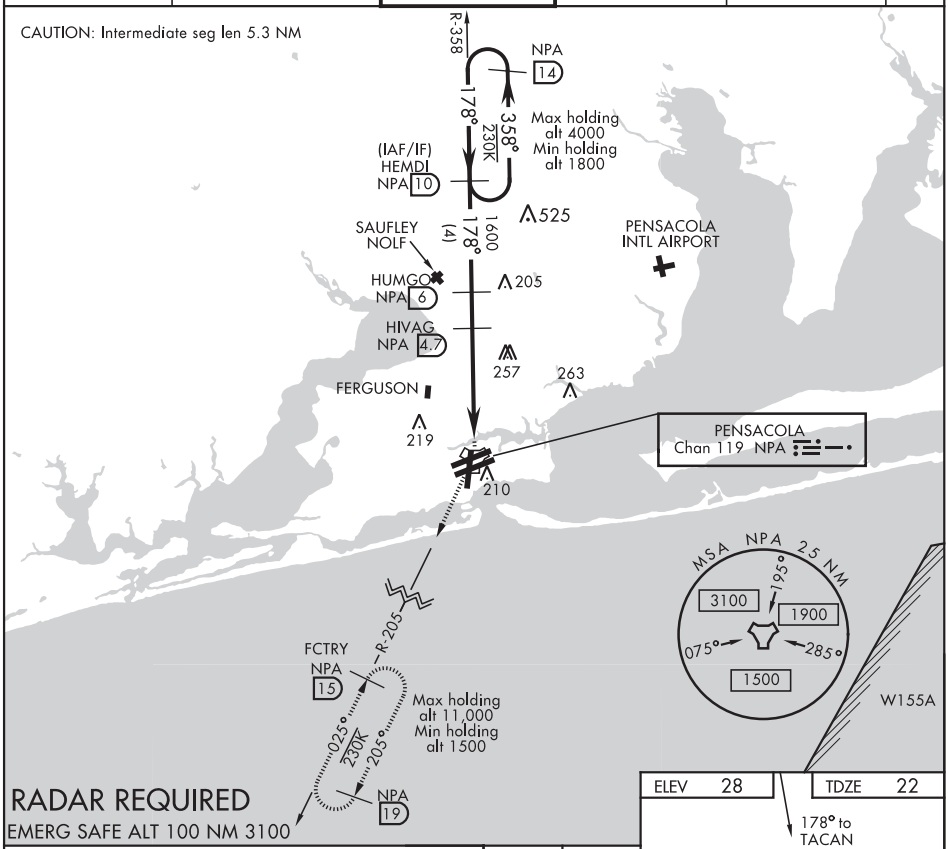

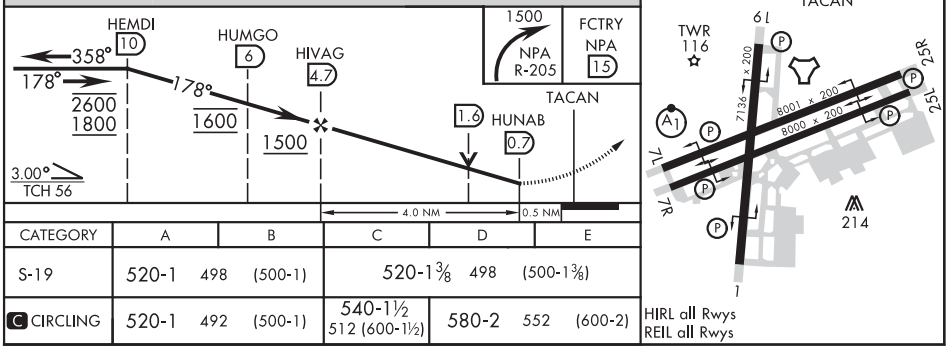

CATEGORY	A	B	C	D	E
S-19	520-1 498 (500-1)		520-1 3/8 498 (500-1 3/8)		
C CIRCLING	520-1 492 (500-1)		540-1 1/2 512 (600-1 1/2)	580-2 552 (600-2)	

SE-3, 10 SEP 2020 to 05 NOV 2020

SE-3, 10 SEP 2020 to 05 NOV 2020

PENSACOLA, FLORIDA

TACAN RWY 25L

TACAN NPA Chan 119	APCH CRS 263°	Rwy ldg 8000 TDZE 22 Arpt Elev 28	AL-736 [USN]

PENSACOLA NAS (FORREST SHERMAN FLD) (KNPA)

MISSED APPROACH: Climbing left turn to 1500 via NPA TACAN R-205 to FCTRY and hold.

ATIS	PENSACOLA APP CON	SHERMAN TOWER	GND CON	CLNC DEL	ASR/PAR
124.35 266.8	120.65 270.8	120.7 340.2	121.7 336.4	134.1 268.7	

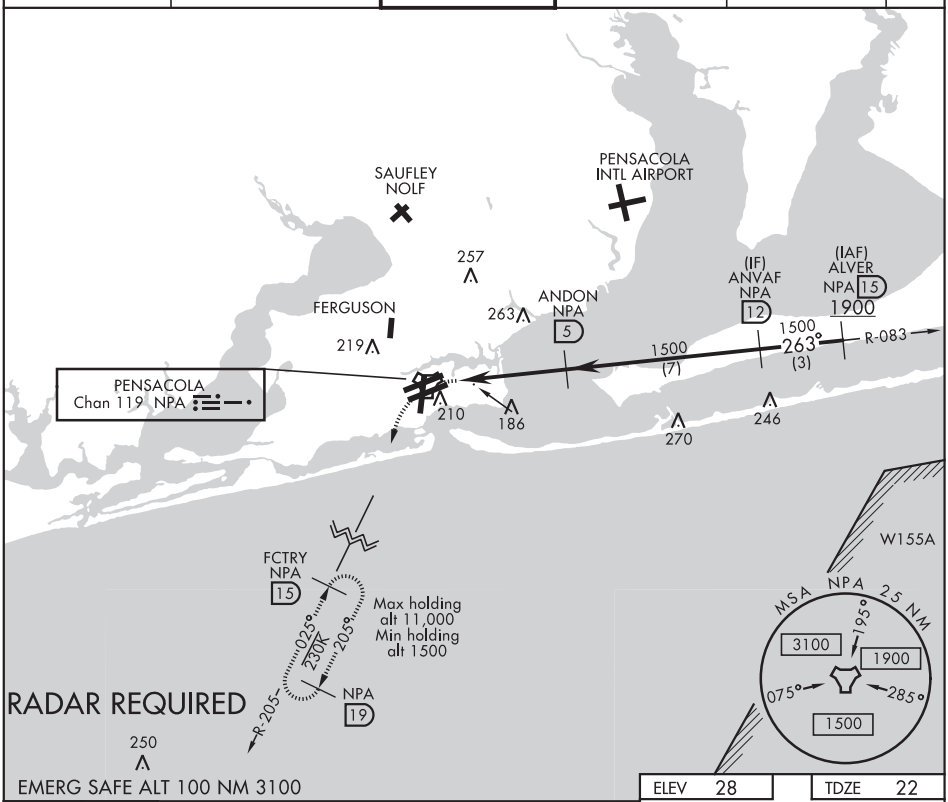

ELEV 28	TDZE 22

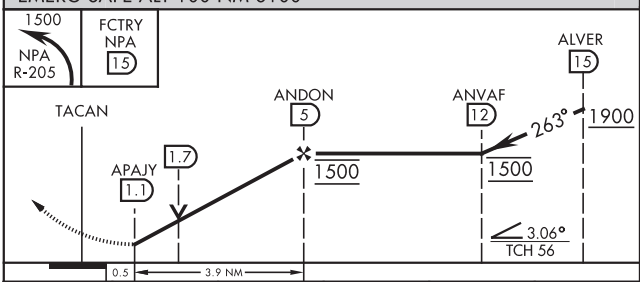

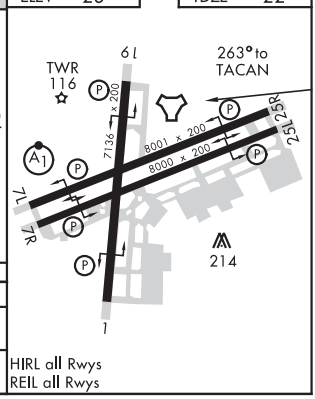

CATEGORY	A	B	C	D	E
S-25L	440-1 418 (500-1)		440-1⅛ 418 (500-1⅛)		
C CIRCLING	520-1 492 (500-1)		540-1½ 512 (600-1½)	580-2 552 (600-2)	

HIRL all Rwys
REIL all Rwys

PENSACOLA, FLORIDA

30° 21′N-87°19′W

PENSACOLA NAS (FORREST SHERMAN FLD) (KNPA)

Amdt 5 20JUN19

TACAN RWY 25L

SE-3, 10 SEP 2020 to 05 NOV 2020

SE-3, 10 SEP 2020 to 05 NOV 2020

PENSACOLA, FLORIDA

TACAN RWY 25R

TACAN NPA Chan 119	APCH CRS 253°	Rwy ldg 8001 TDZE 21 Arpt Elev 28	AL-736 [USN] PENSACOLA NAS (FORREST SHERMAN FLD) (KNPA)

MISSED APPROACH: Climbing left turn to 1500 via NPA TACAN R-205 to FCTRY and hold.

ATIS	PENSACOLA APP CON	SHERMAN TOWER	GND CON	CLNC DEL	ASR/PAR
124.35 266.8	120.65 270.8	120.7 340.2	121.7 336.4	134.1 268.7	

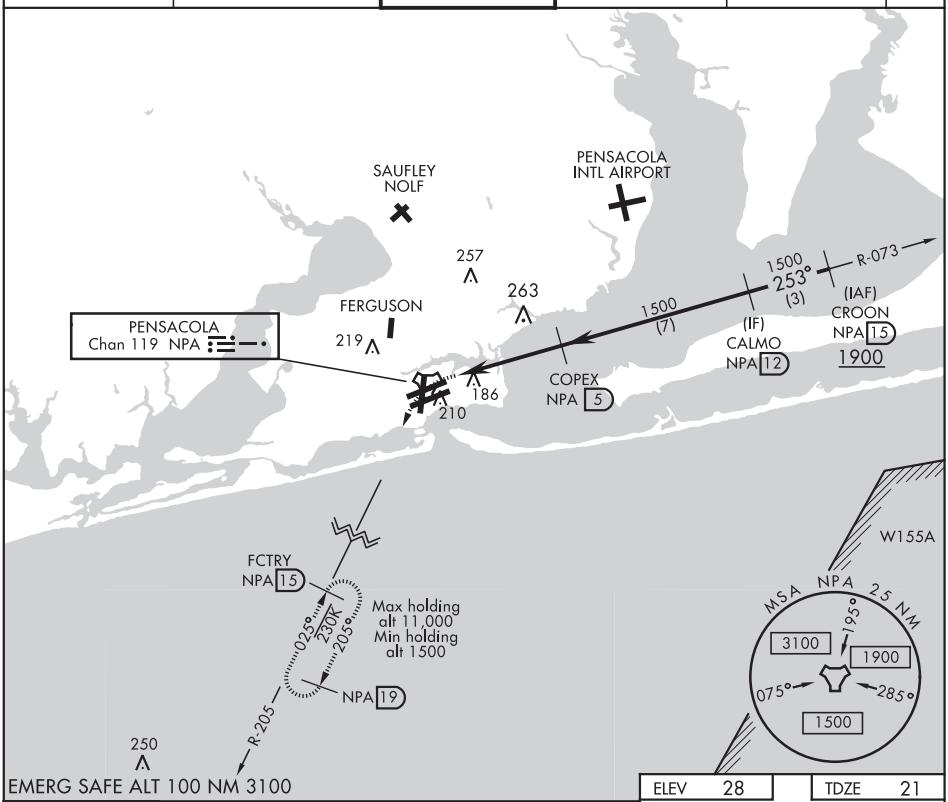

ELEV	28	TDZE	21

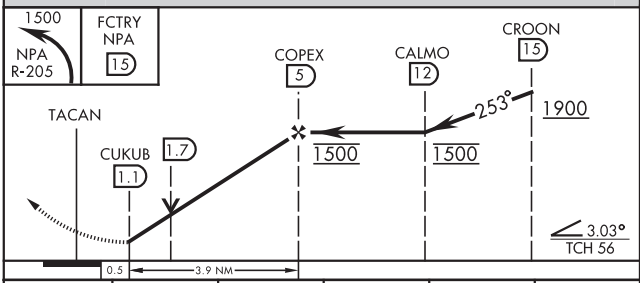

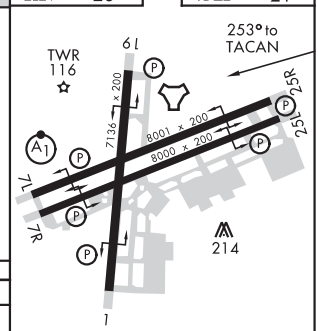

CATEGORY	A		B	C		D		E
S-25R	440-1	419	(500-1)	440-1⅛	419	(500-1⅛)		
C CIRCLING	520-1	492	(500-1)	540-1½ 512 (600-1½)		580-2	552	(600-2)

HIRL all Rwys
REIL all Rwys

SE-3, 10 SEP 2020 to 05 NOV 2020

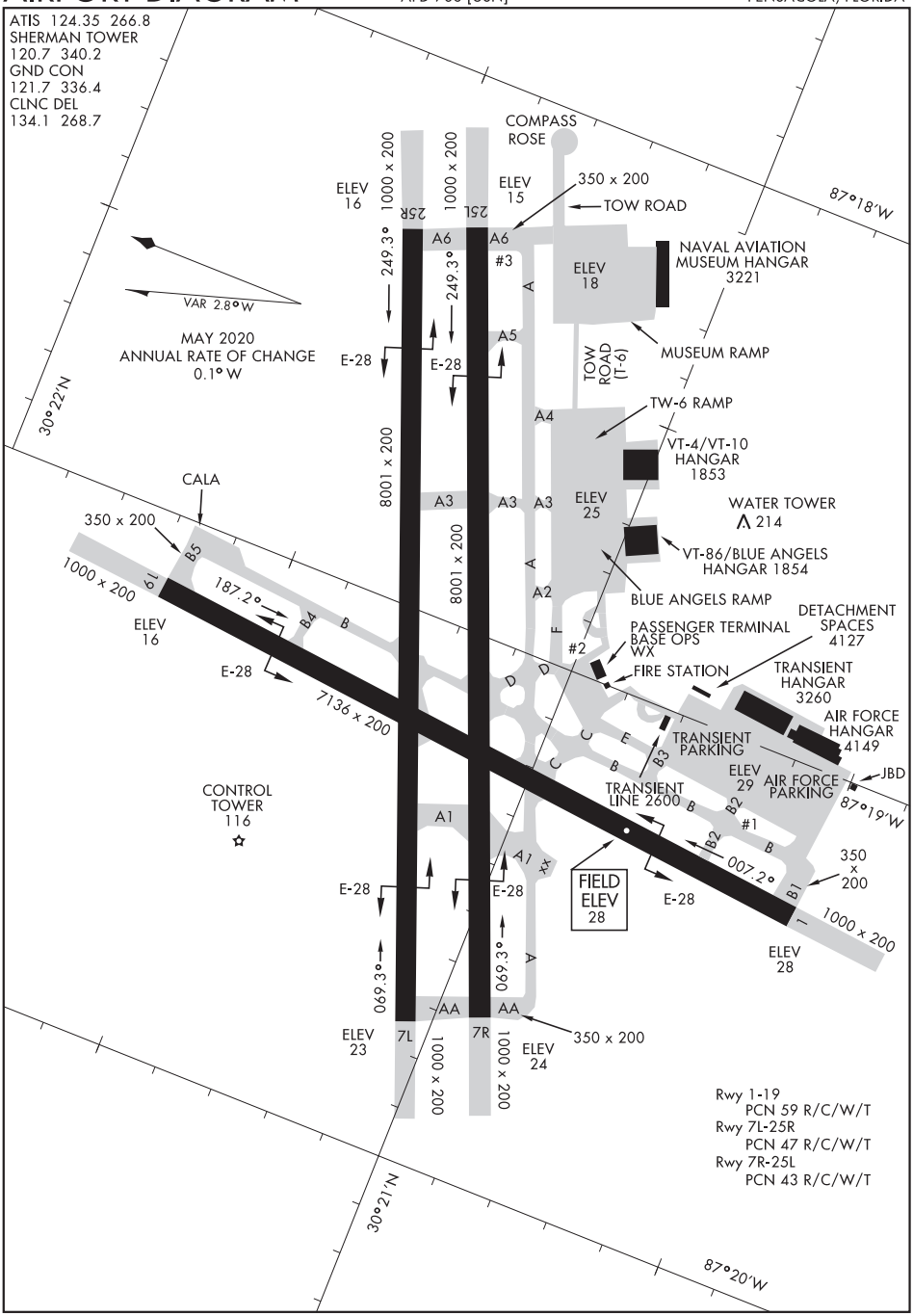

SE-3, 10 SEP 2020 to 05 NOV 2020

SE-3, 10 SEP 2020 to 05 NOV 2020

PERRY, FLORIDA

AL-6165 (FAA)

20142

RNAV (GPS) RWY 18

PERRY-FOLEY (FPY)

WAAS CH 49019 W18A	APP CRS 184°	Rwy ldg 5013 TDZE 44 Apt Elev 44

RNP APCH.

Circling to Rwy 36, 12 NA at night.
Rwy 18 helicopter visibility reduction below ¾ SM NA.
For uncompensated Baro-VNAV systems, LNAV/VNAV NA below -15°C or above 54°C.

MISSED APPROACH: Climb to 2000 direct OGKIP and hold.

AWOS-3PT	JACKSONVILLE CENTER	UNICOM
118.375	127.8 352.0	122.8 (CTAF) L

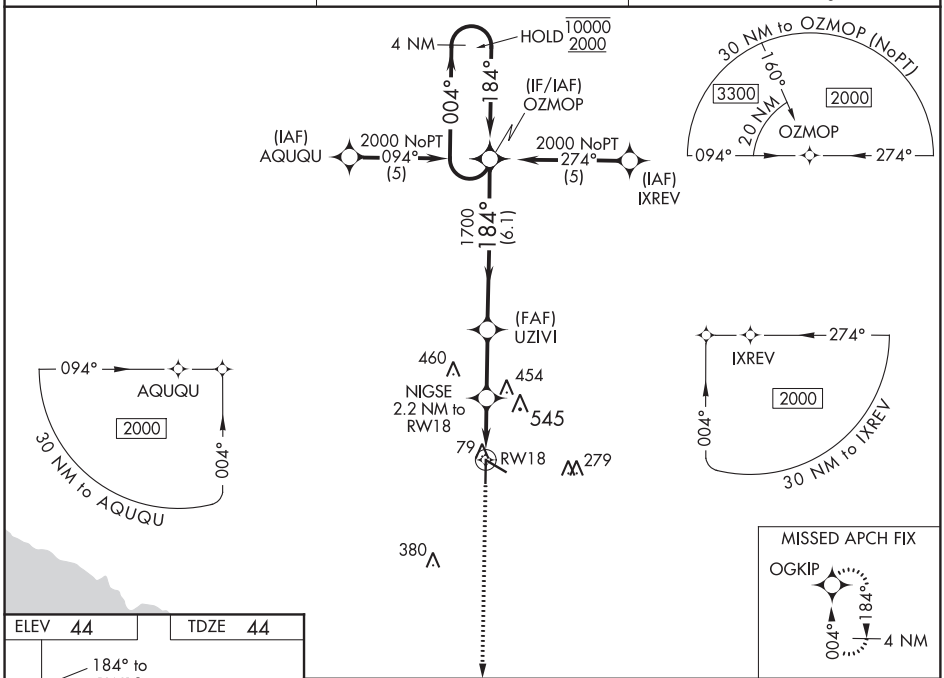

SE-3, 10 SEP 2020 to 05 NOV 2020

SE-3, 10 SEP 2020 to 05 NOV 2020

ELEV 44 | TDZE 44

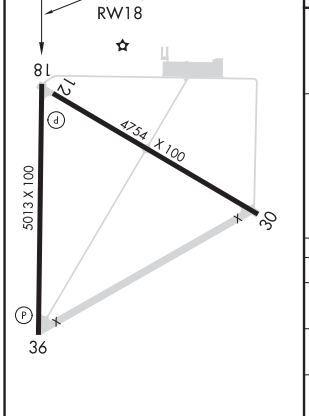

MIRL Rwys 12-30 and 18-36 L

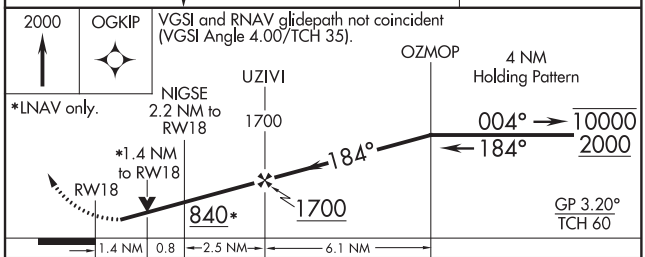

CATEGORY	A	B	C	D
LPV DA	356-1 312 (400-1)			NA
LNAV/VNAV DA	977-3 933 (1000-3)			NA
LNAV MDA	660-1 616 (700-1)		660-1¾ 616 (700-1¾)	660-2 616 (700-2)
CIRCLING	660-1 616 (700-1)		660-1¾ 616 (700-1¾)	860-2¾ 816 (900-2¾)

APP CRS	Rwy ldg	5013
004°	TDZE	43
	Apt Elev	44

RNAV (GPS) RWY 36
PERRY-FOLEY (FPY)

RNP APCH.

Circling Rwy 12 NA at night. Procedure NA at night.
Rwy 36 helicopter visibility reduction below 1 SM NA.

MISSED APPROACH: Climb to 2000 direct OZMOP and hold.

AWOS-3PT	JACKSONVILLE CENTER	UNICOM
118.375	127.8 352.0	122.8 (CTAF) L

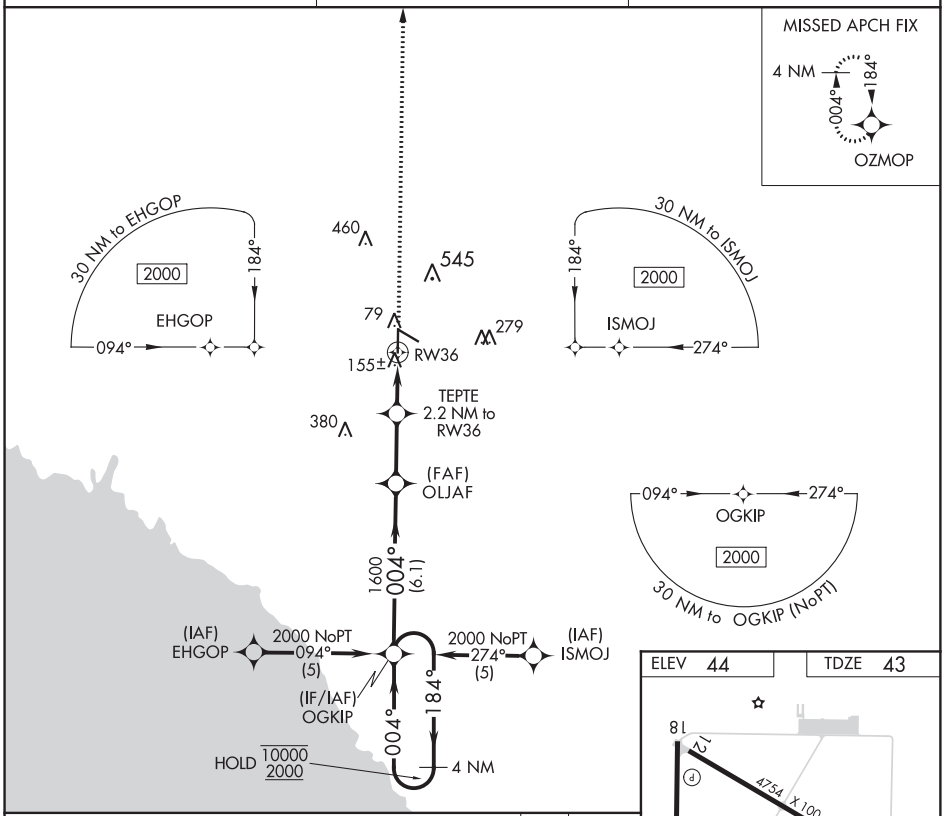

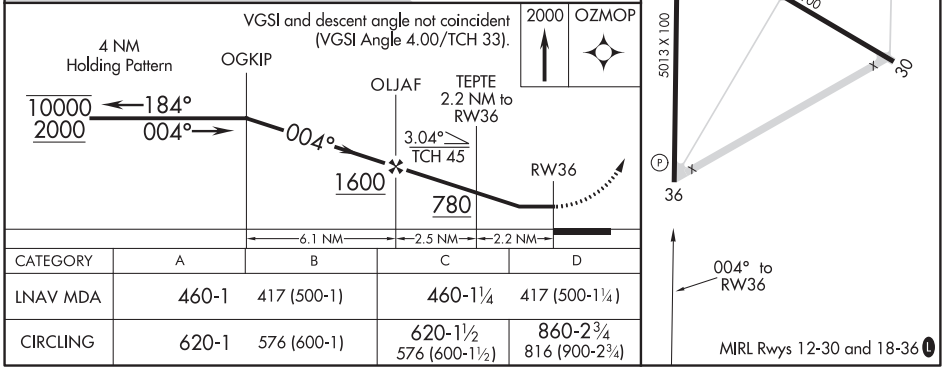

CATEGORY	A	B	C	D
LNAV MDA	460-1	417 (500-1)	460-1¼	417 (500-1¼)
CIRCLING	620-1	576 (600-1)	620-1½ 576 (600-1½)	860-2¾ 816 (900-2¾)

SE-3, 10 SEP 2020 to 05 NOV 2020
SE-3, 10 SEP 2020 to 05 NOV 2020

PLANT CITY, FLORIDA

AL-5941 (FAA)

19227

RNAV (GPS) RWY 10
PLANT CITY (PCM)

WAAS CH 90422 W10A	APP CRS 099°	Rwy ldg 3750 TDZE 153 Apt Elev 153

RNP APCH.

Circling Rwy 28 NA at night. Baro-VNAV and VDP NA when using Lakeland altimeter setting. Rwy 10 helicopter visibility reduction below ¾ SM NA. For uncompensated Baro-VNAV systems, LNAV/VNAV NA below -15°C or above 54°C. When local altimeter setting not received, use Lakeland altimeter setting and increase all DA/MDA 20 feet.

MISSED APPROACH: Climb to 600 then climbing right turn to 2000 direct LAL VORTAC and hold.

AWOS-3	TAMPA APP CON	CLNC DEL	UNICOM
120.025	120.65 290.3	121.725 (GCO)	123.05 (CTAF) L

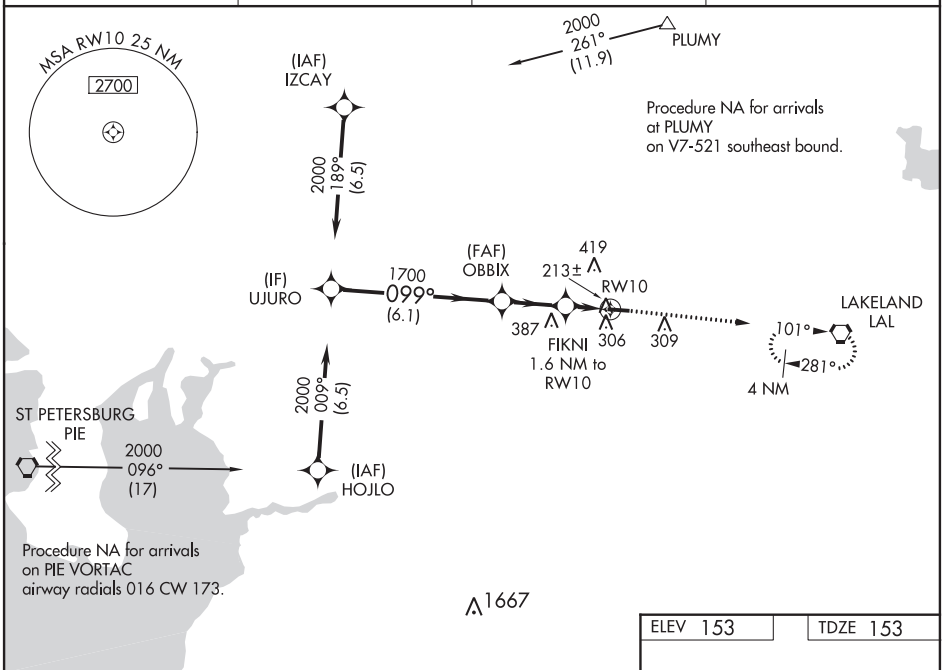

ELEV 153 | TDZE 153

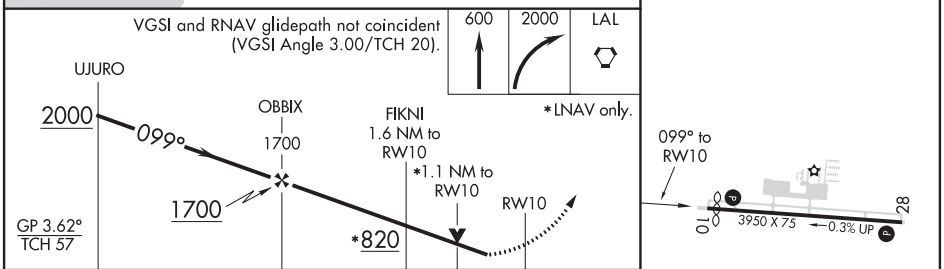

CATEGORY	A	B	C	D
LPV DA	455-1	302 (400-1)	NA	
LNAV/VNAV DA	510-1	357 (400-1)	NA	
LNAV MDA	520-1	367 (400-1)	NA	
C CIRCLING	680-1 527 (600-1)	720-1 567 (600-1)	NA	

MIRL Rwy 10-28 L
REIL Rwys 10 and 28 L

SE-3, 10 SEP 2020 to 05 NOV 2020

SE-3, 10 SEP 2020 to 05 NOV 2020

RNAV (GPS) RWY 28
PLANT CITY (PCM)

WAAS CH 78136 W28A	APP CRS 279°	Rwy ldg 3950 TDZE 153 Apt Elev 153

Baro-VNAV NA when using Lakeland altimeter setting. For uncompensated Baro-VNAV systems, LNAV/VNAV NA below -15°C (5°F) or above 54°C (130°F). DME/DME RNP-0.3 NA. Night landing: Rwy 28 NA. Helicopter visibility reduction below 1 SM NA. When local altimeter setting not received use Lakeland altimeter setting and increase all DA/MDA 20 feet.

MISSED APPROACH: Climb to 2000 direct UJURO and hold.

AWOS-3	TAMPA APP CON	CLNC DEL	UNICOM
120.025	120.65 290.3	121.725 (GCO)	123.05 (CTAF) L

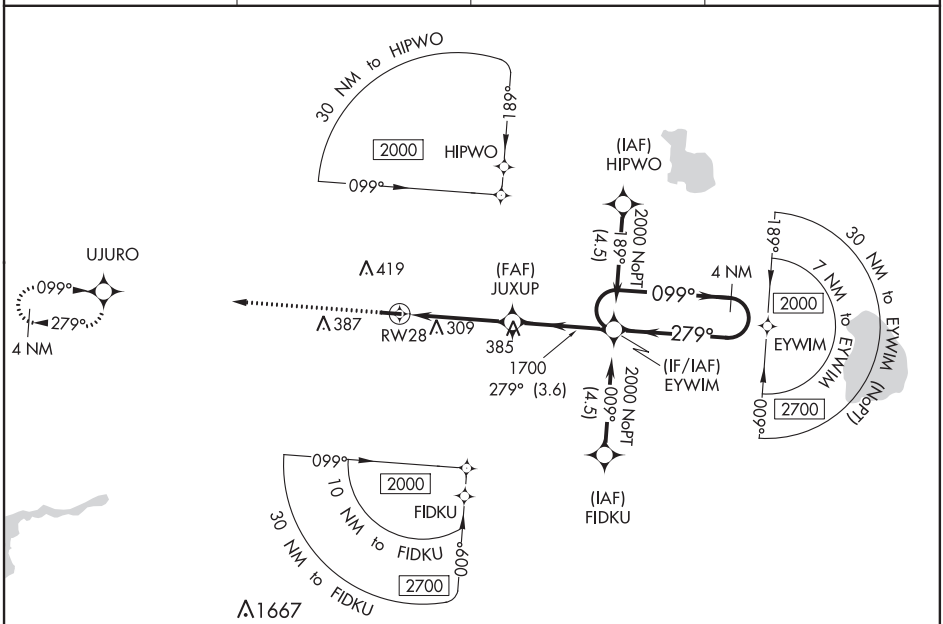

SE-3, 10 SEP 2020 to 05 NOV 2020

ELEV 153	TDZE 153

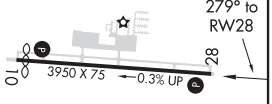



CATEGORY	A	B	C	D
LPV DA	414-1	261 (300-1)	NA	
LNAV/VNAV DA	459-1	306 (400-1)	NA	
LNAV MDA	600-1	447 (500-1)	NA	
C CIRCLING	680-1 527 (600-1)	720-1 567 (600-1)	NA	

MIRL Rwy 10-28 L
REIL Rwys 10 and 28 L

PLANT CITY, FLORIDA

AL-5941 (FAA)

20254

VOR RWY 28
PLANT CITY (PCM)

VORTAC LAL	APP CRS	Rwy ldg	3950
116.0	275°	TDZE	154
Chan 107		Apt Elev	154

When local altimeter setting not received, use Lakeland altimeter setting and increase all MDA 20 feet. Straight-in and Circling Rwy 28 NA at night. Rwy 28 helicopter visibility reduction below 1 SM NA.

MISSED APPROACH: Climbing right turn to 2000 direct LAL VORTAC and hold.

AWOS-3	TAMPA APP CON	CLNC DEL	UNICOM
120.025	120.65 290.3	121.725 (GCO)	123.05 (CTAF) L

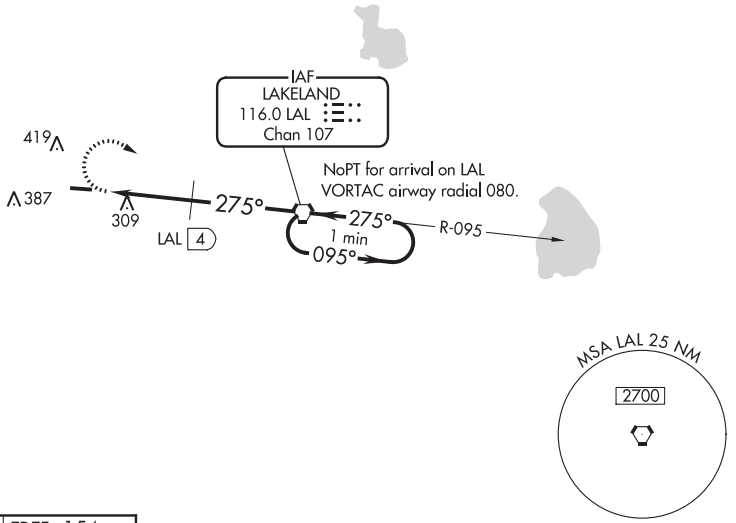

ELEV 154	TDZE 154

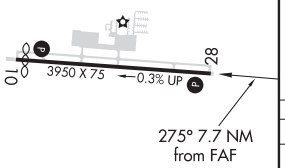

MIRL Rwy 10-28 L
REIL Rwys 10 and 28 L

FAF to MAP 7.7 NM					
Knots	60	90	120	150	180
Min:Sec	7:42	5:08	3:51	3:05	2:34

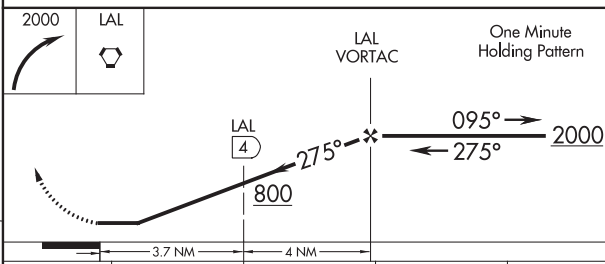

CATEGORY	A	B	C	D
S-28	800-1 646 (700-1)		NA	
C CIRCLING	800-1 646 (700-1)		NA	
DME MINIMUMS				
S-28	600-1 446 (500-1)		NA	
C CIRCLING	700-1 546 (600-1)	800-1 646 (700-1)	NA	

SE-3, 10 SEP 2020 to 05 NOV 2020

SE-3, 10 SEP 2020 to 05 NOV 2020

WAAS CH 56603 W06A	APP CRS 060°	Rwy ldg 4001 TDZE 19 Apt Elev 19

RNAV (GPS) RWY 6
POMPANO BEACH AIRPARK (PMP)

DME/DME RNP-0.3 NA. When local altimeter setting not received, use Fort Lauderdale Executive altimeter setting. Helicopter visibility reduction below ¾ SM NA.

MISSED APPROACH: Climb to 2000 direct CIVOV and on track 035° to LONNI and hold.

ATIS	MIAMI APP CON	POMPANO BEACH TOWER*	GND CON	UNICOM
120.55	119.7 306.3	125.4 (CTAF) L	121.9	122.95

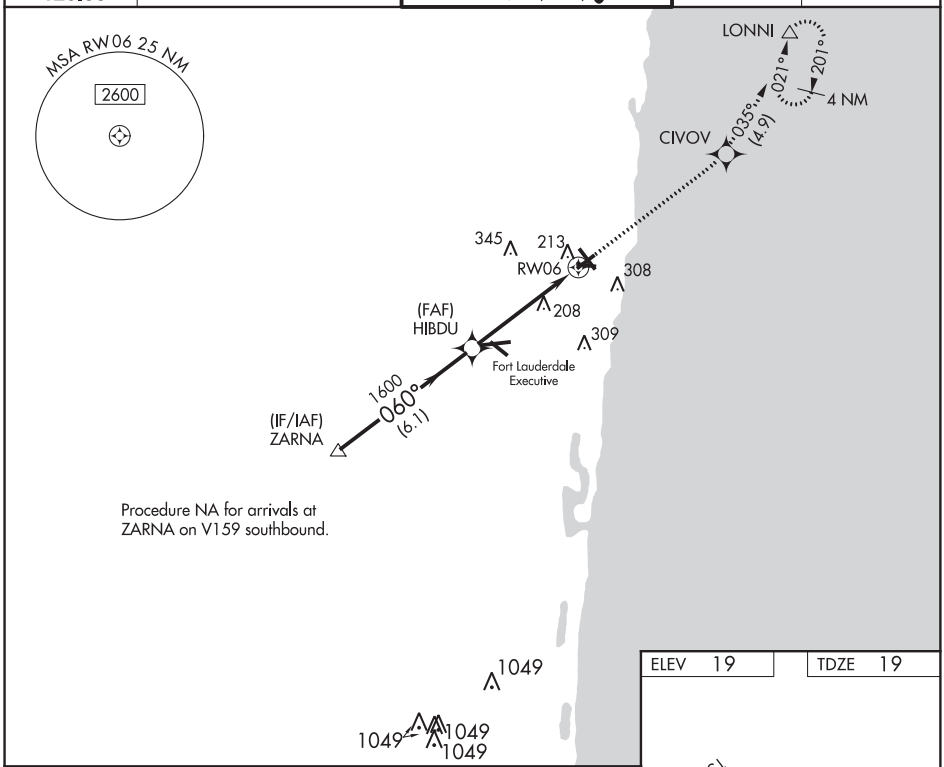

Procedure NA for arrivals at ZARNA on V159 southbound.

ELEV 19	TDZE 19

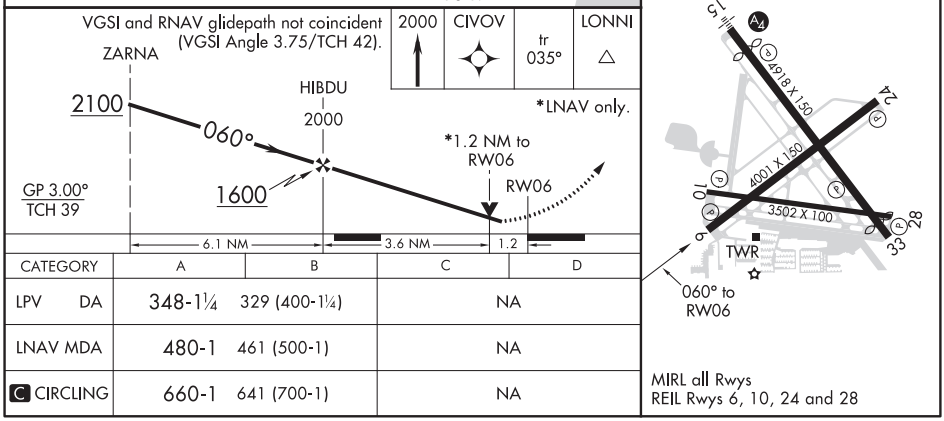

CATEGORY	A	B	C	D
LPV DA	348-1¼	329 (400-1¼)	NA	
LNAV MDA	480-1	461 (500-1)	NA	
C CIRCLING	660-1	641 (700-1)	NA	

MIRL all Rwys
REIL Rwys 6, 10, 24 and 28

SE-3, 10 SEP 2020 to 05 NOV 2020

SE-3, 10 SEP 2020 to 05 NOV 2020

POMPANO BEACH, FLORIDA

AL-5972 (FAA)

19059

RNAV (GPS) RWY 15
POMPANO BEACH AIRPARK (PMP)

WAAS CH 82500 W15A	APP CRS 150°	Rwy ldg 4418 TDZE 17 Apt Elev 19

Inop table does not apply. For uncompensated Baro-VNAV systems, LNAV/VNAV NA below 0°C (32°F) or above 54°C (130°F). DME/DME RNP-0.3 NA. When local altimeter setting not received, use Fort Lauderdale Executive altimeter setting.

MALS

MISSED APPROACH: Climb to 2100 direct KUCEP and hold.

ATIS	MIAMI APP CON	POMPANO BEACH TOWER*	GND CON	UNICOM
120.55	119.7 306.3	125.4 (CTAF) L	121.9	122.95

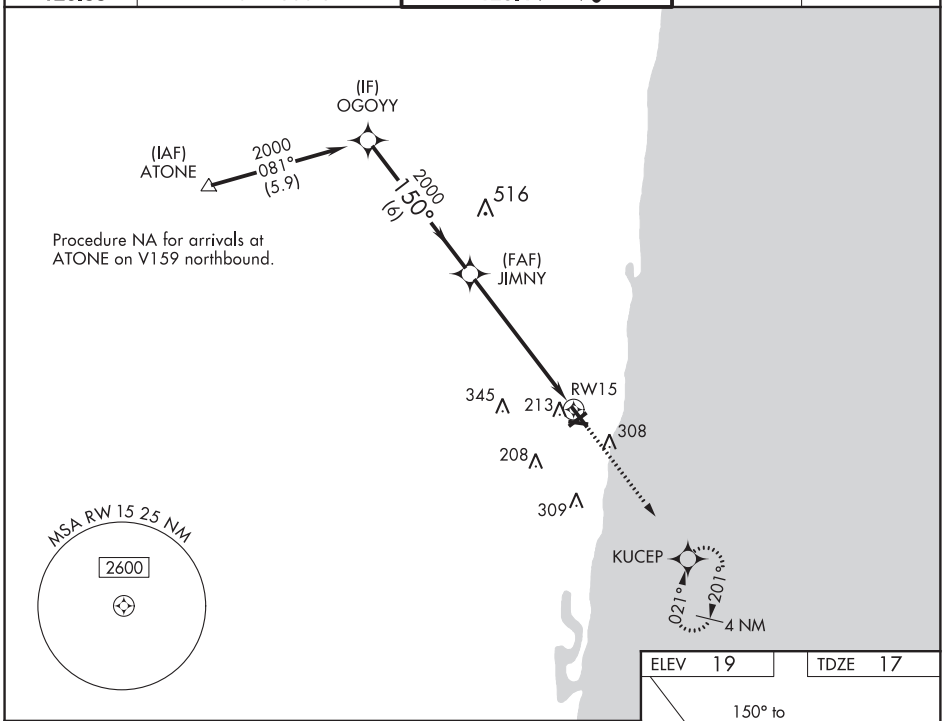

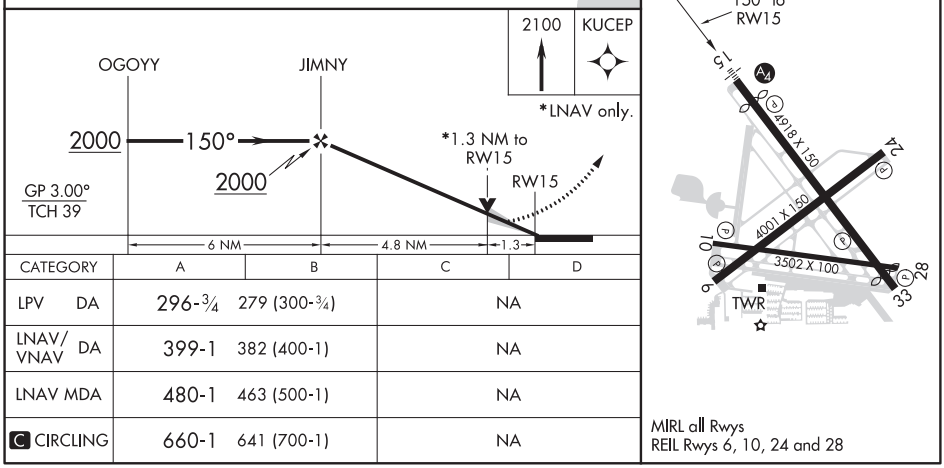

CATEGORY	A	B	C	D
LPV DA	296-¾	279 (300-¾)	NA	
LNAV/VNAV DA	399-1	382 (400-1)	NA	
LNAV MDA	480-1	463 (500-1)	NA	
C CIRCLING	660-1	641 (700-1)	NA	

SE-3, 10 SEP 2020 to 05 NOV 2020

SE-3, 10 SEP 2020 to 05 NOV 2020

WAAS CH 70500 W24A	APP CRS 240°	Rwy ldg 4001 TDZE 18 Apt Elev 19

RNAV (GPS) RWY 24
POMPANO BEACH AIRPARK (PMP)

DME/DME RNP-0.3 NA. When local altimeter setting not received, use Fort Lauderdale Executive altimeter setting. Helicopter visibility reduction below ¾ SM NA.

MISSED APPROACH: Climb to 2000 direct ECOYI and on track 260° to KICKZ and hold.

ATIS	MIAMI APP CON	POMPANO BEACH TOWER*	GND CON	UNICOM
120.55	119.7 306.3	125.4 (CTAF) L	121.9	122.95

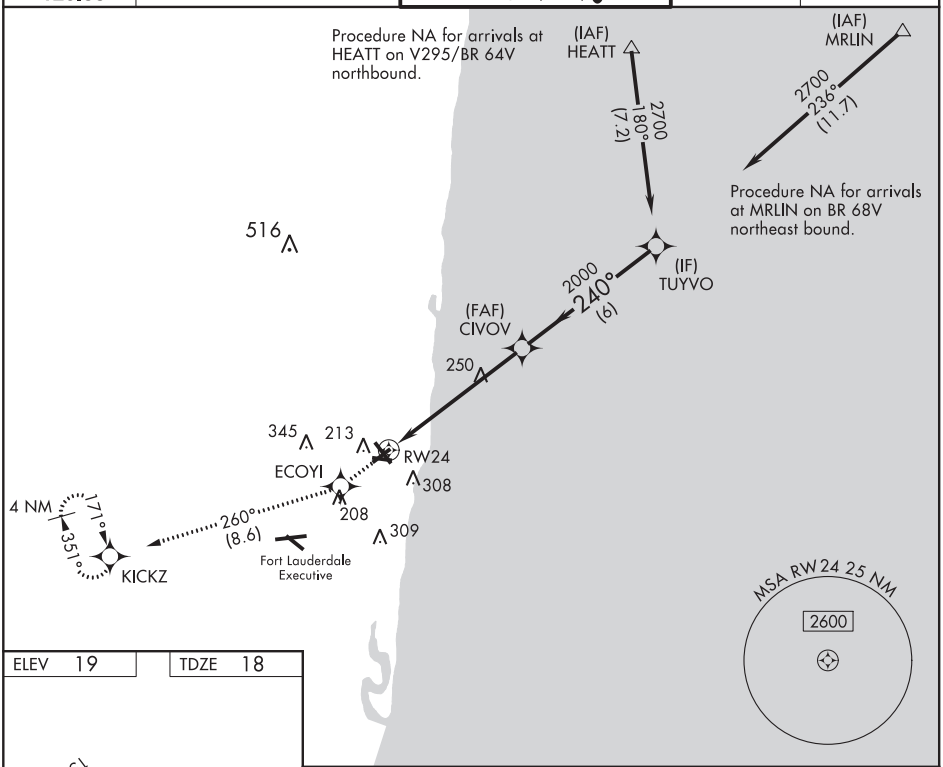

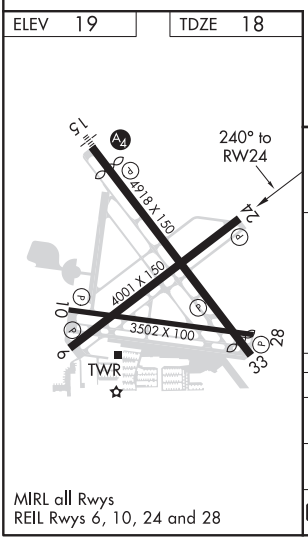

MIRL all Rwys
REIL Rwys 6, 10, 24 and 28

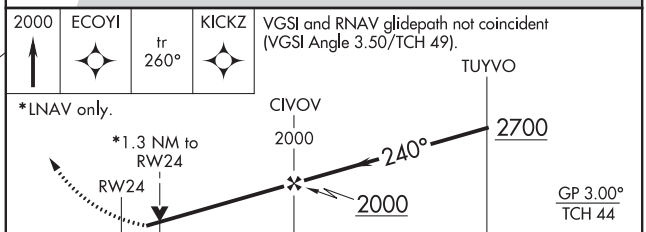

CATEGORY	A	B	C	D
LPV DA	319-1	301 (300-1)	NA	
LNAV MDA	500-1	482 (500-1)	NA	
C CIRCLING	660-1	641 (700-1)	NA	

SE-3, 10 SEP 2020 to 05 NOV 2020

POMPANO BEACH, FLORIDA

AL-5972 (FAA)

19059

RNAV (GPS) RWY 33
POMPANO BEACH AIRPARK (PMP)

WAAS CH 40300 W33A	APP CRS 330°	Rwy ldg 4578 TDZE 15 Apt Elev 19

RNP APCH.

Circling Rwy 15 NA at night. Rwy 33 helicopter visibility reduction below ¾ SM NA.
For uncompensated Baro-VNAV systems, LNAV/VNAV NA below 0°C or above 54°C.
When local altimeter setting not received, use Fort Lauderdale Executive altimeter setting.

MISSED APPROACH: Climb to 2100 direct JIMNY and on track 296° to ATONE and hold.

ATIS	MIAMI APP CON	POMPANO BEACH TOWER*	GND CON	UNICOM
120.55	119.7 306.3	125.4 (CTAF) L	121.9	122.95

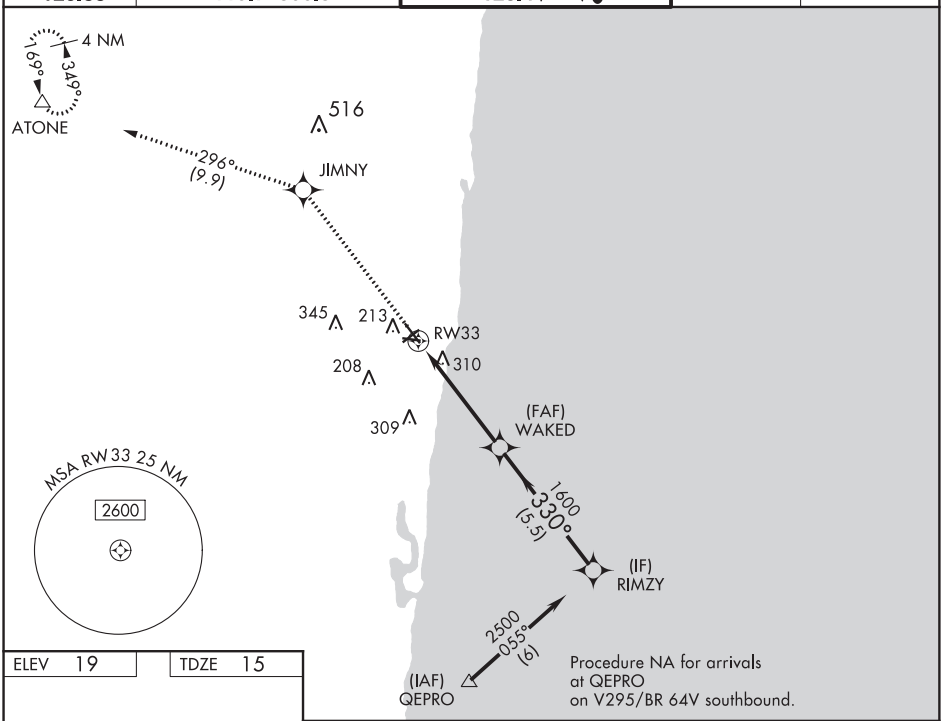

ELEV 19 | TDZE 15

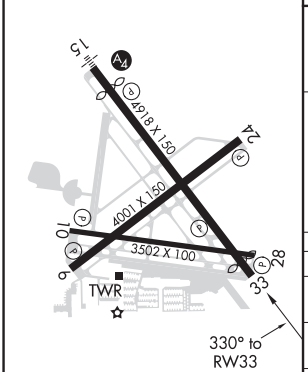

MIRL all Rwys
REIL Rwys 6, 10, 24 and 28

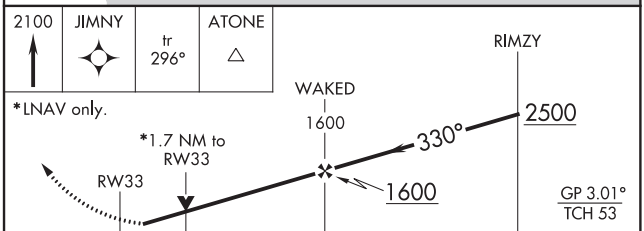

CATEGORY	A	B	C	D
LPV DA	265-¾	250 (300-¾)	NA	
LNAV/VNAV DA	700-2½	685 (700-2½)	NA	
LNAV MDA	620-1	605 (700-1)	NA	
C CIRCLING	660-1	641 (700-1)	NA	

SE-3, 10 SEP 2020 to 05 NOV 2020

LOC RWY 15

POMPANO BEACH AIRPARK (PMP)

LOC/DME I-PMP	APP CRS	Rwy ldg	4418
109.75	150°	TDZE	17
Chan 34(Y)		Apt Elev	19

DME required. RADAR required for procedure entry.

Rwy 15 helicopter visibility reduction below 1 SM NA. Inop table does not apply. Straight-in Rwy 15 NA at night, Circling Rwy 15 NA at night.

MALS

MISSED APPROACH: Climb to 1000 then climbing left turn to 2000 on heading 352° and PBI VORTAC R-190 to FIBIG/PBI 11 DME/RADAR and hold.

ATIS	MIAMI APP CON	POMPANO BEACH TOWER ★	GND CON	UNICOM
120.55	119.7 306.3	125.4 (CTAF)	121.9	122.95

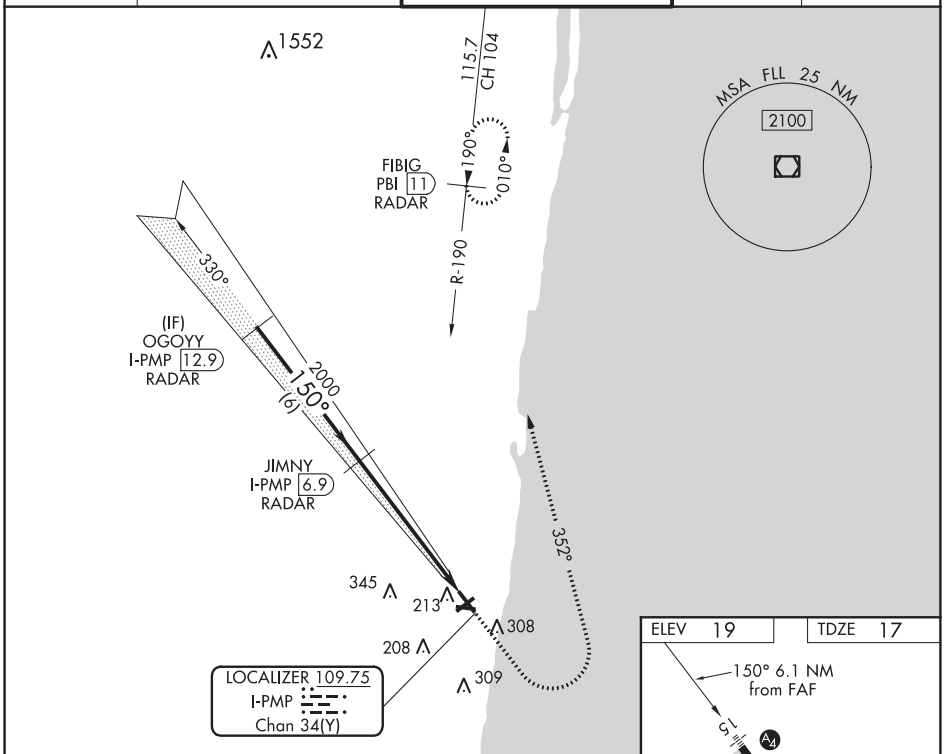

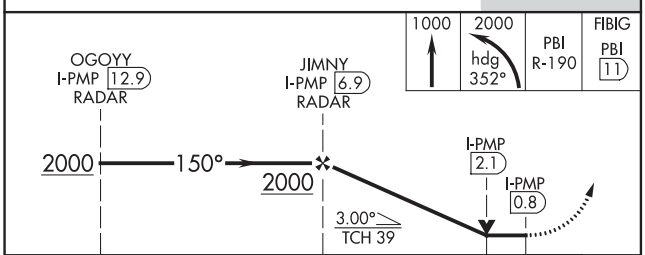

CATEGORY	A	B	C	D
S-LOC 15	480-1	463 (500-1)	NA	
C CIRCLING	660-1	641 (700-1)	NA	

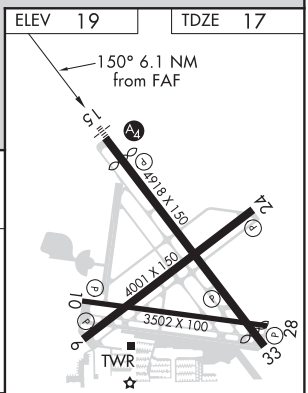

MIRL all Rwys
REIL Rwys 6, 10, 24 and 28

SE-3, 10 SEP 2020 to 05 NOV 2020
SE-3, 10 SEP 2020 to 05 NOV 2020

20254

AIRPORT DIAGRAM

AL-5972 (FAA)

POMPANO BEACH AIRPARK (PMP)
POMPANO BEACH, FLORIDA

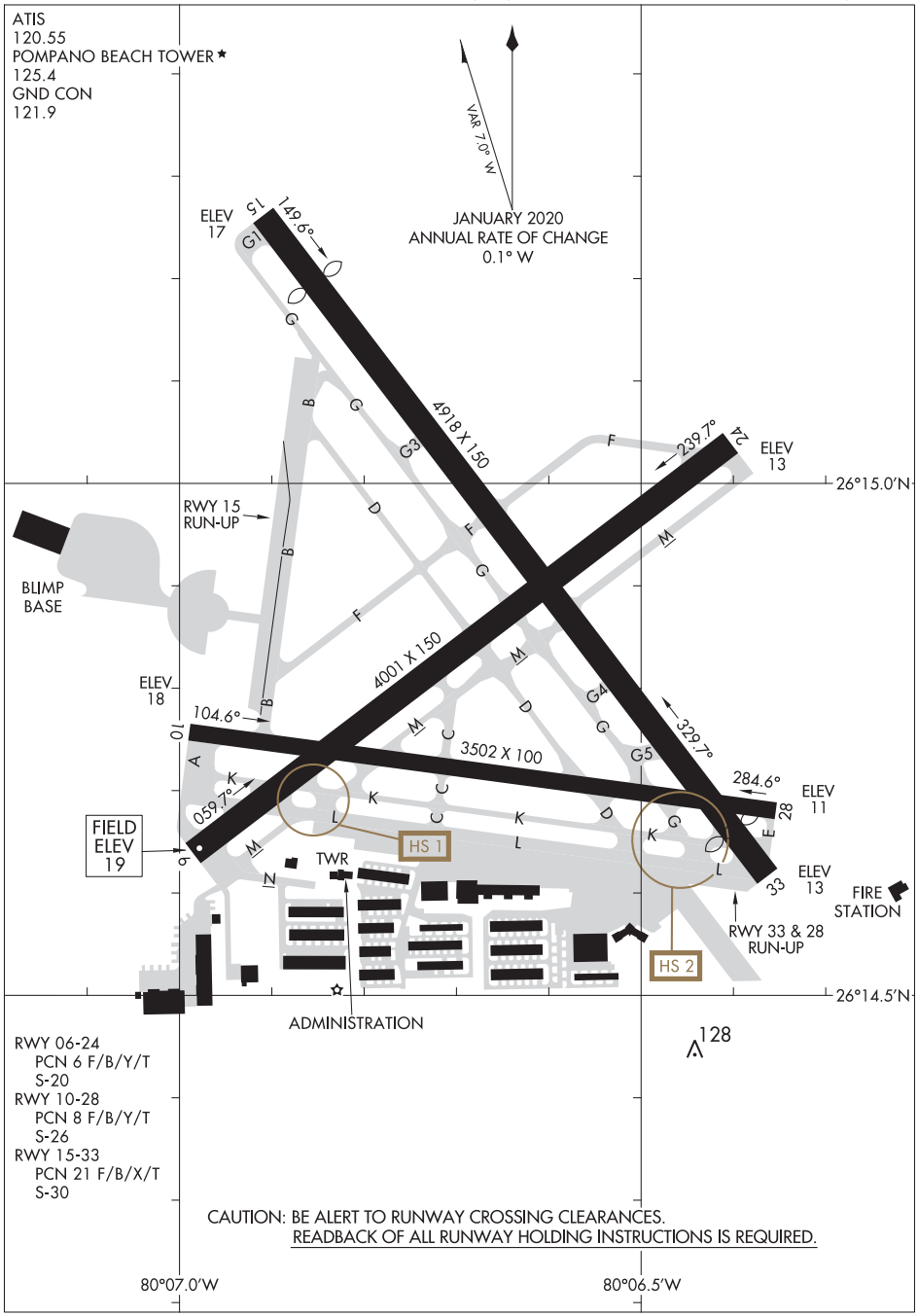

SE-3, 10 SEP 2020 to 05 NOV 2020

SE-3, 10 SEP 2020 to 05 NOV 2020

AIRPORT DIAGRAM
20254
POMPANO BEACH, FLORIDA
POMPANO BEACH AIRPARK (PMP)

FORT LAUDERDALE SEVEN DEPARTURE

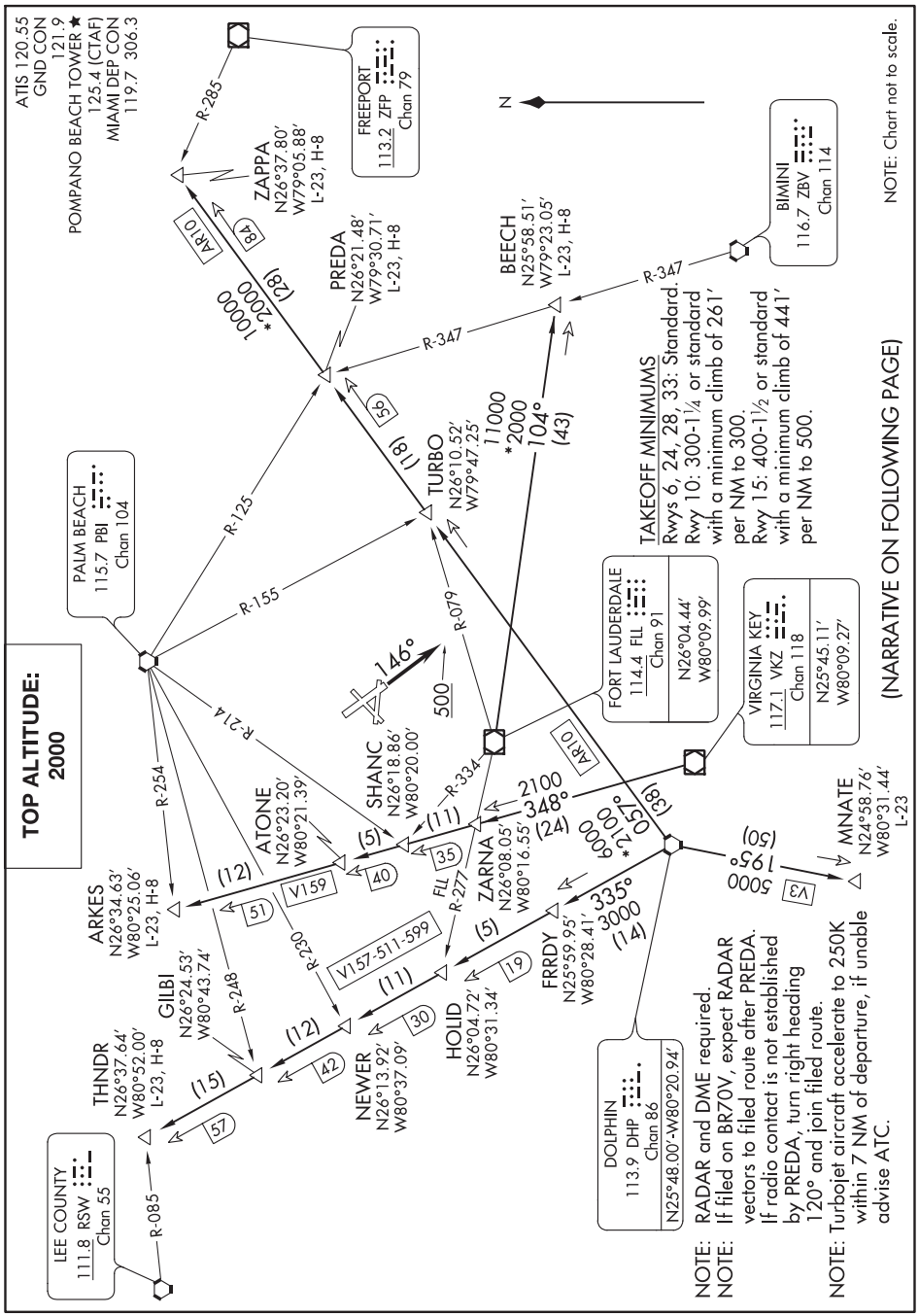

DEPARTURE ROUTE DESCRIPTION

TAKEOFF RWYS 6, 10, 24, 28, 33: Climb on assigned heading, thence. . . .
TAKEOFF RWY 15: Climb heading 146° to 500. Then climb on assigned heading, thence. . . .

. . . .maintain 2000 or assigned higher altitude and expect RADAR vectors to appropriate transition. Expect further clearance to filed altitude ten (10) minutes after departure.

ARKES TRANSITION (FLL7.ARKES): From over VKZ VOR/DME on VKZ R-348 to ARKES INT.
BEECH TRANSITION (FLL7.BEECH): From over FLL VOR/DME on FLL R-104 to BEECH INT.
MNATE TRANSITION (FLL7.MNATE): From over DHP VORTAC on DHP R-195 to MNATE.
PREDA TRANSITION (FLL7.PREDA): From over DHP VORTAC on DHP R-057 to PREDA INT.
THNDR TRANSITION (FLL7.THNDR): From over DHP VORTAC on DHP R-335 to THNDR INT.
ZAPPA TRANSITION (FLL7.ZAPPA): From over DHP VORTAC on DHP R-057 to ZAPPA INT.

APP CRS	Rwy ldg	5488
104°	TDZE	27
	Apt Elev	29

RNAV (GPS) RWY 12
MERCEDITA (PSE) (TJPS)

NA

DME/DME RNP-0.3 NA. Obtain local altimeter setting on CTAF; when not received use Luis Munoz Marin Intl altimeter setting. Procedure NA at night. Rwy 12, 30 helicopter visibility reduction below 1 SM NA.

MISSED APPROACH: Climbing right turn to 3000 direct SEPBO and hold.

AWOS-3PT	SAN JUAN CENTER	CLNC DEL	UNICOM
118.4	118.75 269.0	121.9	122.7 (CTAF) L

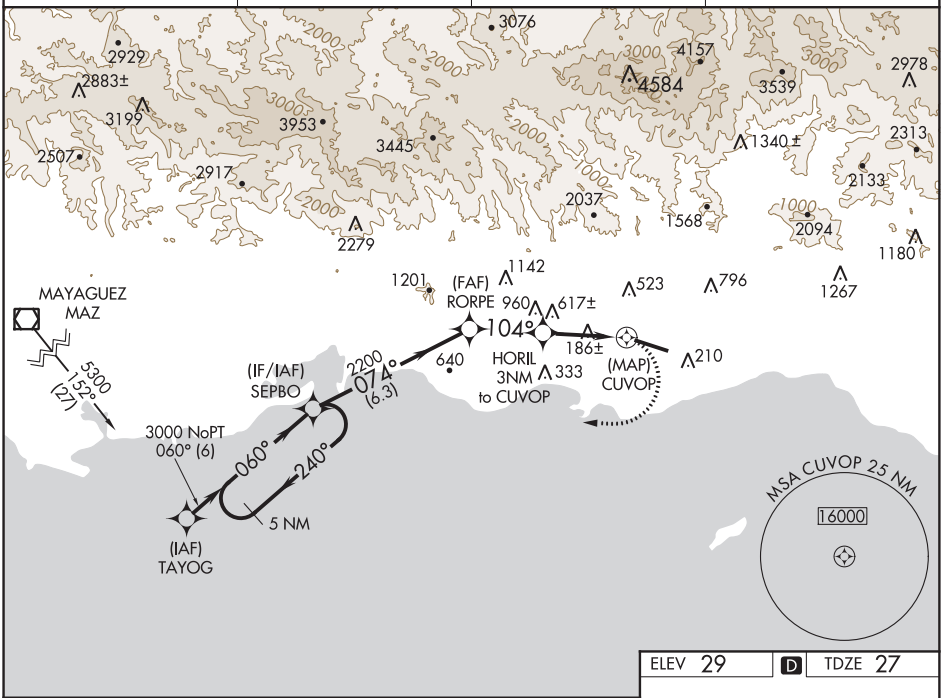

ELEV 29 D TDZE 27

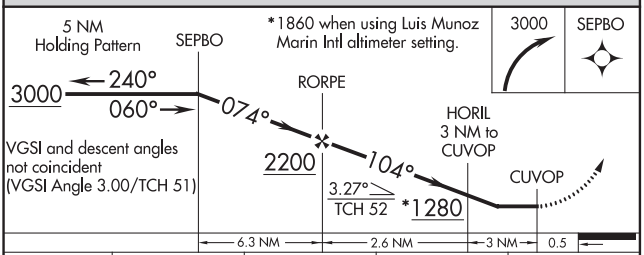

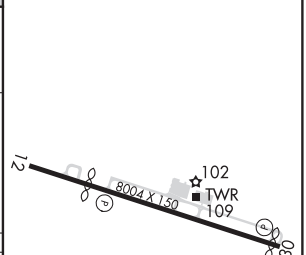

CATEGORY	A	B	C	D
LNAV MDA	880-1 853 (900-1)	880-1¼ 853 (900-1¼)	880-2½ 853 (900-2½)	880-2¾ 853 (900-2¾)
CIRCLING	880-1 851 (900-1)	880-1¼ 851 (900-1¼)	880-2½ 851 (900-2½)	880-2¾ 851 (900-2¾)
LUIS MUNOZ MARIN INTL ALTIMETER SETTING MINIMUMS				
LNAV MDA	NA			
CIRCLING	1460-1¼ 1431 (1500-1¼)	1460-1½ 1431 (1500-1½)	1460-3 1431 (1500-3)	

HIRL Rwy 12-30 L
REIL Rwy 12 and 30 L

SE-3, 10 SEP 2020 to 05 NOV 2020

SE-3, 10 SEP 2020 to 05 NOV 2020

PONCE, PUERTO RICO

AL-5248 (FAA)

19227

RNAV (GPS) RWY 30
MERCEDITA (PSE) (TJPS)

APP CRS	Rwy ldg	6757
299°	TDZE	25
	Apt Elev	29

DME/DME RNP-0.3 NA. Rwy 12, 30 helicopter visibility reduction below 1 SM NA. Obtain local altimeter setting on CTAF; when not received, use Luis Munoz Marin Intl altimeter setting.

MISSED APPROACH: Climbing left turn to 2900 direct CULEB and hold.

AWOS-3PT	SAN JUAN CENTER	CLNC DEL	UNICOM
118.4	118.75 269.0	121.9	122.7 (CTAF) L

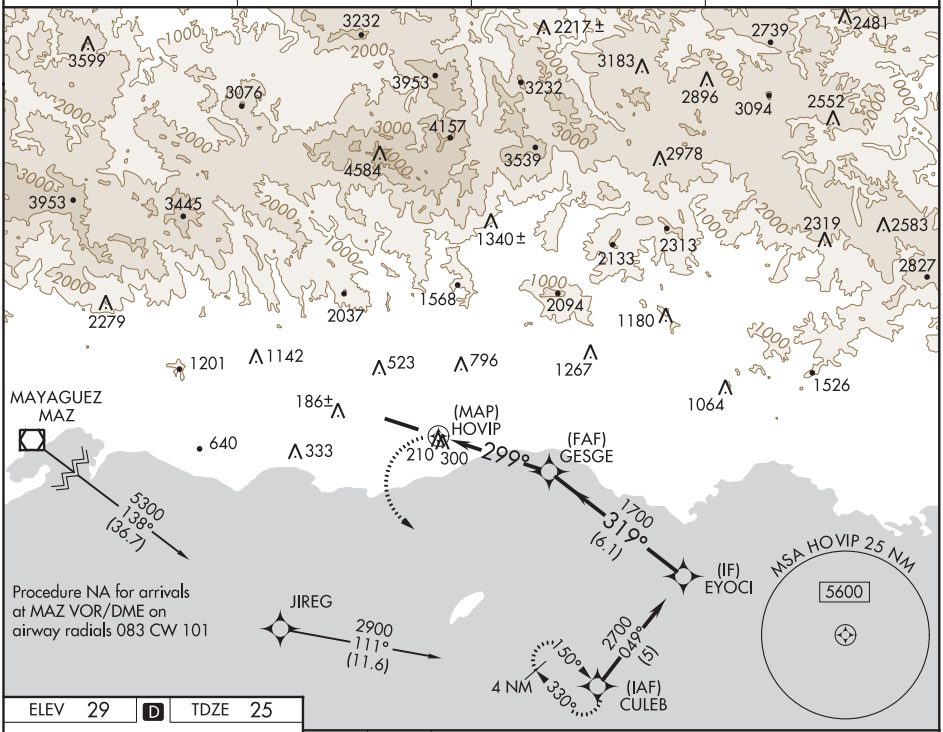

ELEV 29 | D | TDZE 25

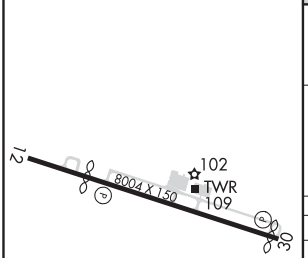

HIRL Rwy 12-30 L
REIL Rwy 12 and 30 L

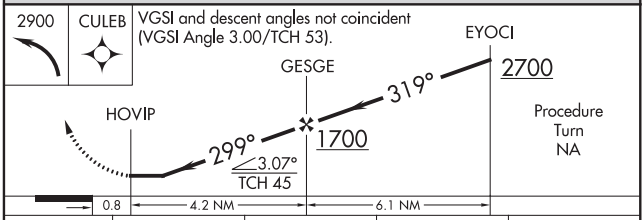

CATEGORY	A	B	C	D
LNAV MDA	600-1 575 (600-1)		600-1½ 575 (600-1½)	600-1¾ 575 (600-1¾)
CIRCLING	840-1 811 (900-1)	840-1¼ 811 (900-1¼)	840-2½ 811 (900-2½)	840-2¾ 811 (900-2¾)
LUIS MUNOZ MARIN INTL ALTIMETER SETTING MINIMUMS				
LNAV MDA	1200-1¼ 1175 (1200-1¼)	1200-1½ 1175 (1200-1½)	1200-3 1175 (1200-3)	
CIRCLING	1420-1¼ 1391 (1400-1¼)	1420-1½ 1391 (1400-1½)	1420-3 1391 (1400-3)	

SE-3, 10 SEP 2020 to 05 NOV 2020

SE-3, 10 SEP 2020 to 05 NOV 2020

WLFRD TWO DEPARTURE (RNAV)

AL-5248 (FAA)

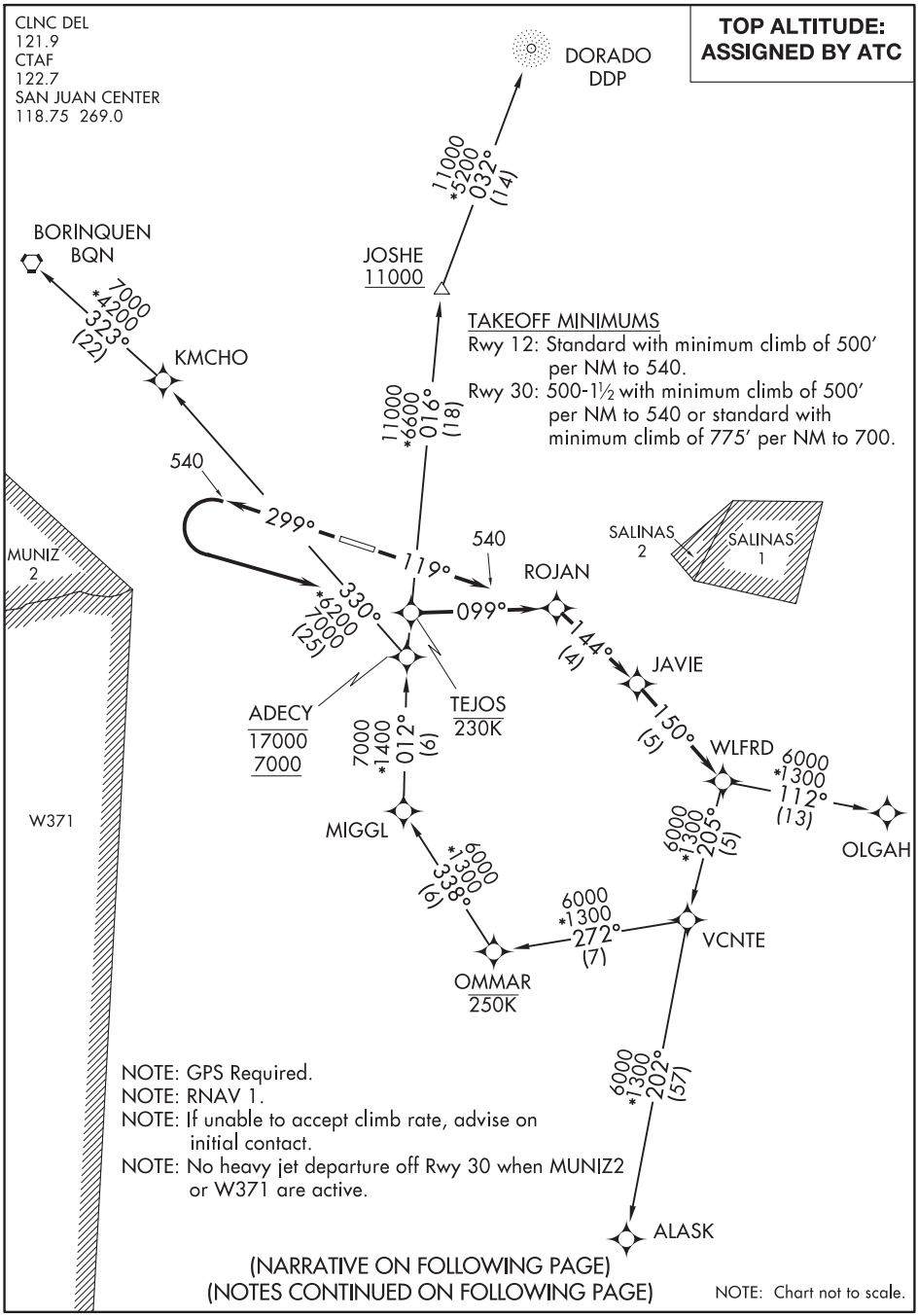

T

DEPARTURE ROUTE DESCRIPTION

TAKEOFF RUNWAY 12: Climb heading 119° to 540, then direct ROJAN, then as depicted to WLFRD, thence. . . .

TAKEOFF RUNWAY 30: Climb heading 299° to 540, then left turn direct TEJOS, then on track 099° to ROJAN, then as depicted to WLFRD, thence. . . .

. . . . on assigned transition, maintain altitude assigned by ATC. Expect clearance to FL280, or requested altitude if lower, ten minutes after departure.

ALASK TRANSITION (WLFRD2.ALASK)
BORINQUEN TRANSITION (WLFRD2.BQN)
DORADO TRANSITION (WLFRD2.DDP)
OLGAH TRANSITION (WLFRD2.OLGAH)

AL-6178 (FAA)

20198

ILS or LOC RWY 4
PUNTA GORDA (PGD)

LOC/DME I-PGD	APP CRS	Rwy ldg 7193
109.75	035°	TDZE 24
Chan 34		Apt Elev 26

When local altimeter setting not received, use Page Field altimeter setting and increase DA to 274 feet and all MDAs 60 feet; increase S-LOC 4 Cats C and D visibility ⅛ SM, and Circling Cats C and D visibility ¼ SM; ISOXE fix minimums: increase S-LOC 4 Cats C and D visibility ⅛ SM, and Circling Cats C and D visibility ¼ SM.

MISSED APPROACH: Climb to 500 then climbing right turn to 2000 on heading 040° and PGD VOR R-059 to JOCKS INT and hold.

ASOS	FORT MYERS APP CON ★	PUNTA GORDA TOWER ★	GND CON	CLNC DEL	CLNC DEL (When twr closed)	UNICOM
135.675	127.05 306.2	121.0 (CTAF) L	119.55	119.55	127.05	122.975

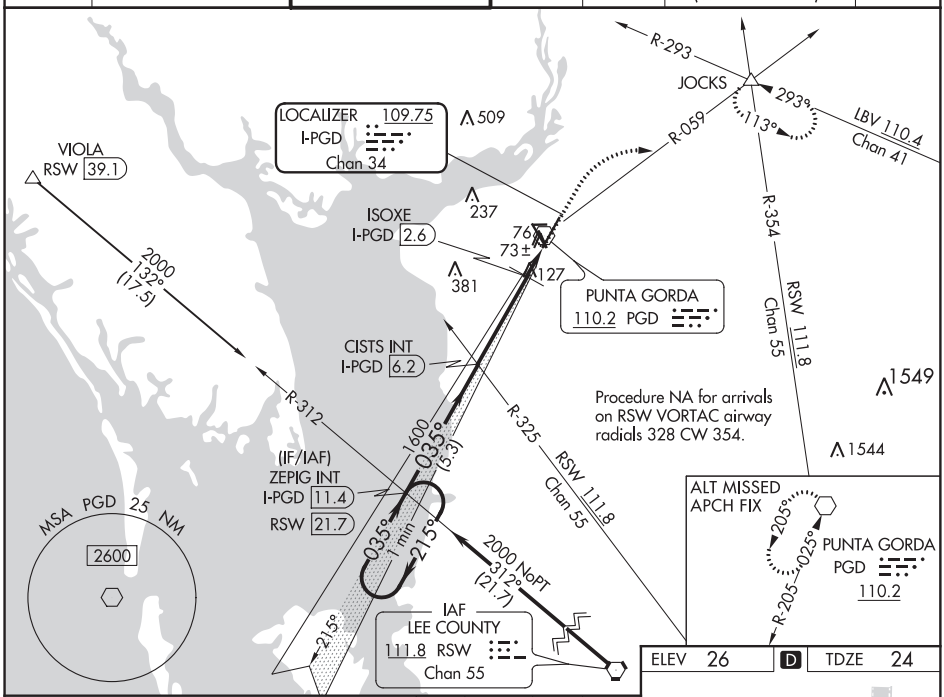

ELEV 26	D	TDZE 24

*520 When using Page Field altimeter setting.

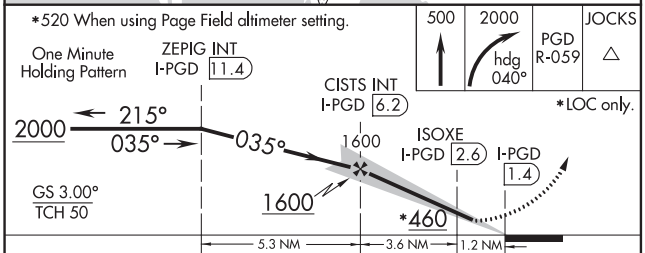

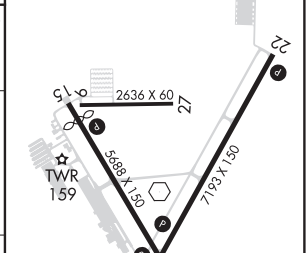

HIRL Rwy 4-22 L
MIRL Rwy 15-33 L
REIL Rwys 4, 15, 22 and 33 L

CATEGORY	A	B	C	D
S-ILS 4	224-¾ 200 (200-¾)			
S-LOC 4	460-1 436 (500-1)		460-1¼ 436 (500-1¼)	
C CIRCLING	460-1 434 (500-1)	580-1 554 (600-1)	600-1½ 574 (600-1½)	740-2¼ 714 (800-2¼)
ISOXE FIX MINIMUMS (DME REQUIRED)				
S-LOC 4	380-1 356 (400-1)			
C CIRCLING	460-1 434 (500-1)	580-1 554 (600-1)	600-1½ 574 (600-1½)	740-2¼ 714 (800-2¼)

FAF to MAP 4.8 NM					
Knots	60	90	120	150	180
Min:Sec	4:48	3:12	2:24	1:55	1:36

SE-3, 10 SEP 2020 to 05 NOV 2020

SE-3, 10 SEP 2020 to 05 NOV 2020

PUNTA GORDA, FLORIDA | AL-6178 (FAA) | 20198

RNAV (GPS) RWY 4
PUNTA GORDA (PGD)

WAAS CH 48807 W04A	APP CRS 035°	Rwy ldg 7193 / TDZE 24 / Apt Elev 26

RNP APCH.

When local altimeter setting not received, use Page Field altimeter setting and increase LPV DA to 274 feet, LNAV/VNAV DA to 443 feet, and all MDA 60 feet; increase LNAV/VNAV all Cats visibility ⅛ SM, LNAV Cats C and D visibility ¼ SM, and Circling Cats C and D visibility ¼ SM. For uncompensated Baro-VNAV systems, LNAV/VNAV NA below 0°C or above 54°C.

MISSED APPROACH: Climb to 2000 direct DOGLE and track 087° to JOCKS and hold.

ASOS	FORT MYERS APP CON ★	PUNTA GORDA TOWER ★	GND CON	CLNC DEL	CLNC DEL (When twr closed)	UNICOM
135.675	127.05 306.2	121.0 (CTAF) L	119.55	119.55	127.05	122.975

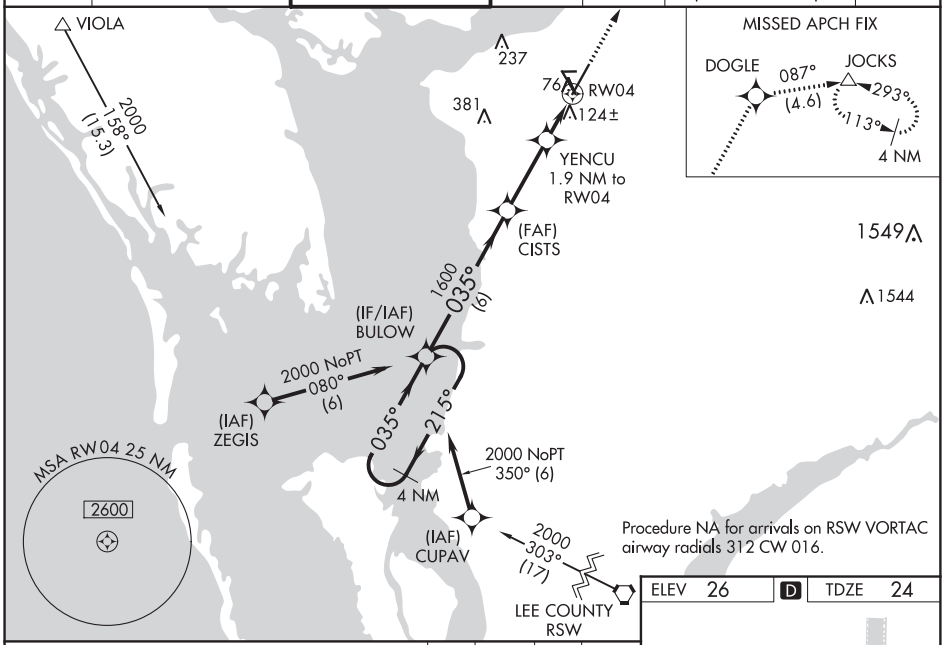

Procedure NA for arrivals on RSW VORTAC airway radials 312 CW 016.

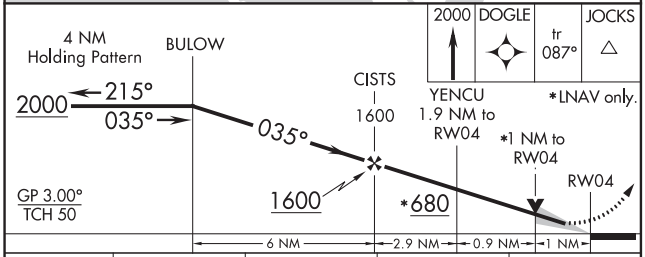

CATEGORY	A	B	C	D
LPV DA	224-¾ 200 (200-¾)			
LNAV/VNAV DA	393-1 369 (400-1)			
LNAV MDA	400-1 376 (400-1)			
C CIRCLING	460-1 434 (500-1)	580-1 554 (600-1)	600-1½ 574 (600-1½)	740-2¼ 714 (800-2¼)

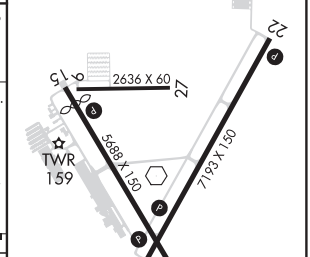

HIRL Rwy 4-22 L
MIRL Rwy 15-33 L
REIL Rwys 4, 15, 22 and 33 L

SE-3, 10 SEP 2020 to 05 NOV 2020

SE-3, 10 SEP 2020 to 05 NOV 2020

RNAV (GPS) RWY 15
PUNTA GORDA (PGD)

WAAS CH 86307 W15A	APP CRS 155°	Rwy ldg 5127 TDZE 22 Apt Elev 26

RNP APCH.

For uncompensated Baro-VNAV systems, LNAV/VNAV NA below 0°C or above 54°C. When local altimeter setting not received, use Page Field altimeter setting and increase LPV DA to 322 and all visibilities ⅛ SM, LNAV/VNAV DA to 370 feet, and MDAs 60 feet; increase LNAV Cats C and D visibility ¼ SM, and Circling Cats C and D visibility ¼ SM. Baro-VNAV and VDP NA when using Page Field altimeter setting.

MISSED APPROACH: Climb to 2500 direct DODIK and track 202° to OWGAF and hold.

ASOS	FORT MYERS APP CON ★		PUNTA GORDA TOWER ★	GND CON	CLNC DEL	CLNC DEL (When twr closed)	UNICOM
135.675	127.05	306.2	121.0 (CTAF) L	119.55	119.55	127.05	122.975

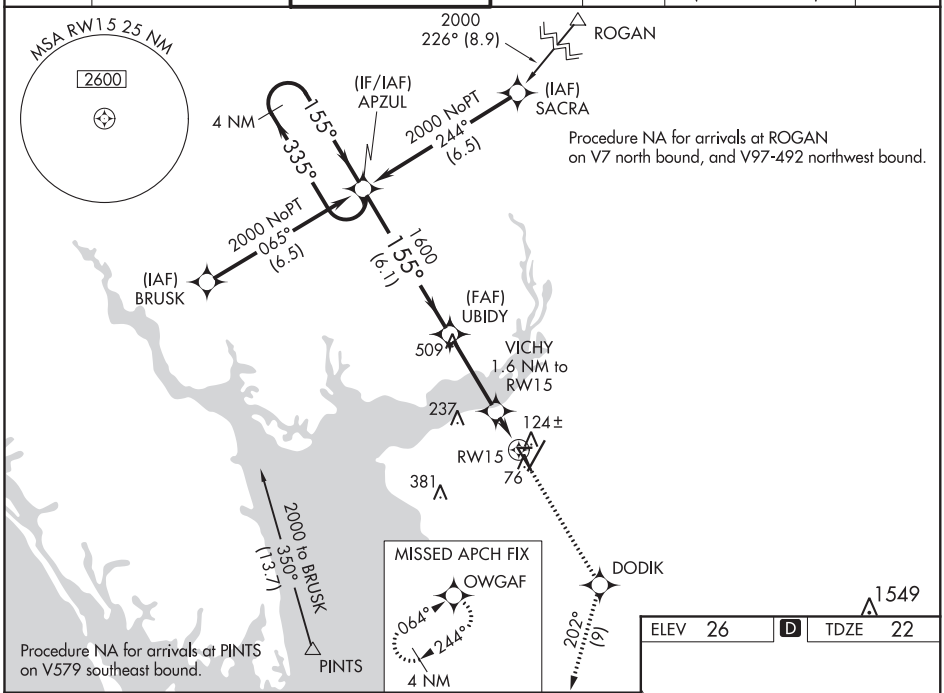

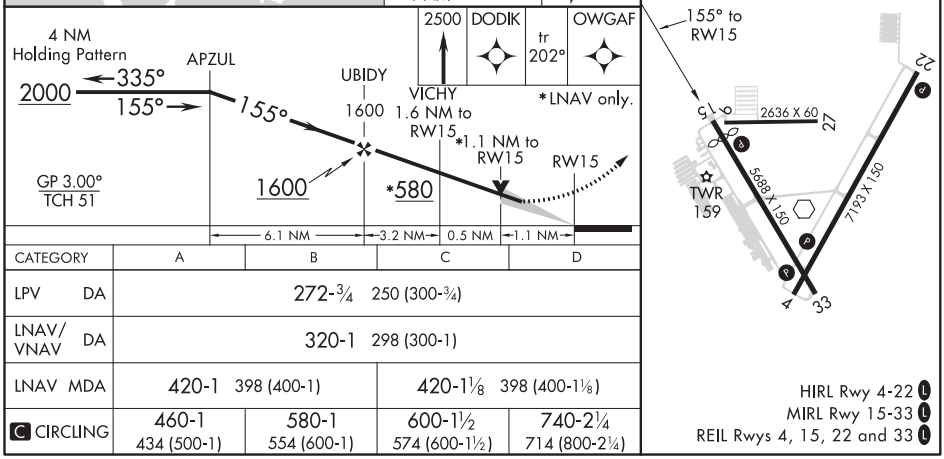

CATEGORY	A	B	C	D
LPV DA	272-¾ 250 (300-¾)			
LNAV/VNAV DA	320-1 298 (300-1)			
LNAV MDA	420-1 398 (400-1)		420-1⅛ 398 (400-1⅛)	
C CIRCLING	460-1 434 (500-1)	580-1 554 (600-1)	600-1½ 574 (600-1½)	740-2¼ 714 (800-2¼)

HIRL Rwy 4-22 L
MIRL Rwy 15-33 L
REIL Rwys 4, 15, 22 and 33 L

SE-3, 10 SEP 2020 to 05 NOV 2020

SE-3, 10 SEP 2020 to 05 NOV 2020

WAAS CH 45905 W22A	APP CRS 215°	Rwy ldg 7193 TDZE 26 Apt Elev 26

RNAV (GPS) RWY 22
PUNTA GORDA (PGD)

RNP APCH.

Baro-VNAV NA when using Page Field altimeter setting. For uncompensated Baro-VNAV systems, LNAV/VNAV NA below 1°C or above 54°C. When local altimeter setting not received, use Page Field altimeter setting and increase LPV DA to 276, LNAV/VNAV DA to 360, and all MDAs 60 feet; increase LNAV Cats C and D visibility ¼ SM, and Circling Cats C and D visibility ¼ SM.

MISSED APPROACH: Climb to 2000 direct BULOW and hold.

ASOS	FORT MYERS APP CON ★	PUNTA GORDA TOWER ★	GND CON	CLNC DEL	CLNC DEL (When twr closed)	UNICOM
135.675	127.05 306.2	121.0 (CTAF) L	119.55	119.55	127.05	122.975

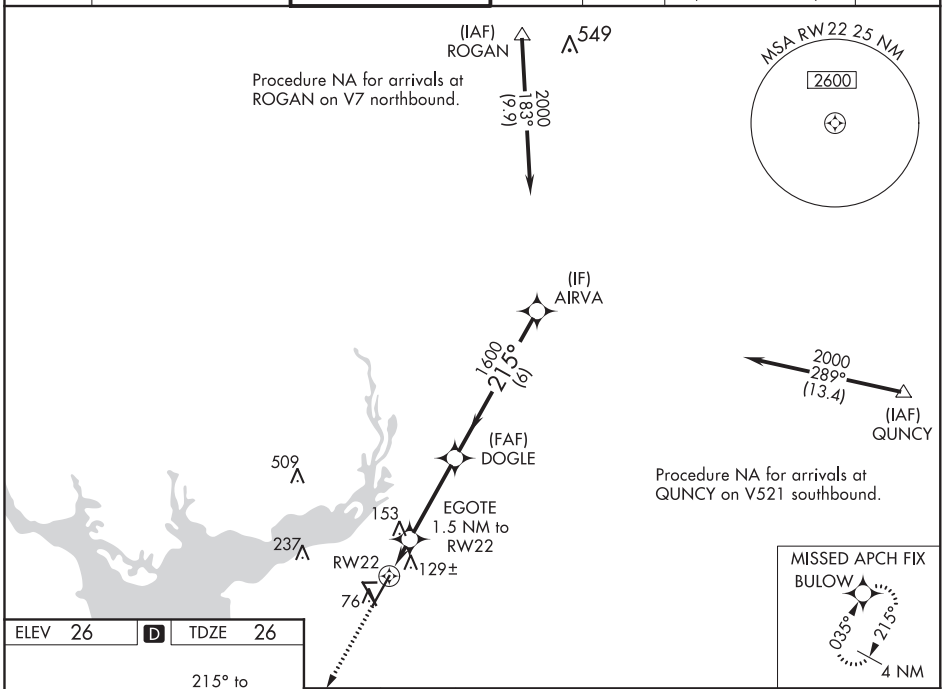

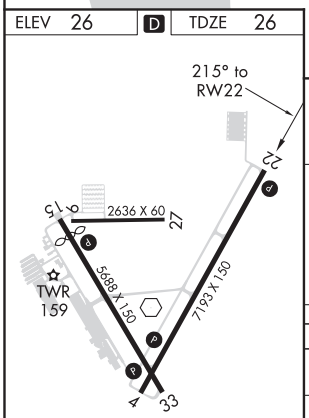

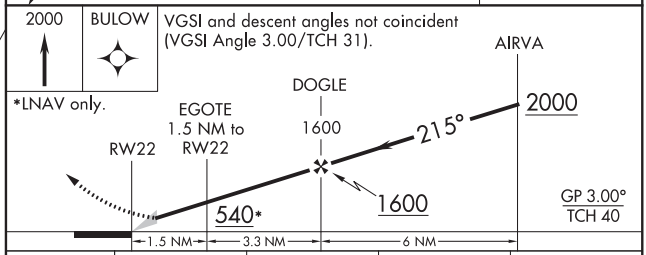

CATEGORY	A	B	C	D
LPV DA	226-¾ 200 (200-¾)			
LNAV/VNAV DA	310-1 284 (300-1)			
LNAV MDA	420-1 394 (400-1)		420-1⅛ 394 (400-1⅛)	
C CIRCLING	460-1 434 (500-1)	580-1 554 (600-1)	600-1½ 574 (600-1½)	740-2¼ 714 (800-2¼)

HIRL Rwy 4-22 L
MIRL Rwy 15-33 L
REIL Rwys 4, 15, 22 and 33 L

SE-3, 10 SEP 2020 to 05 NOV 2020

RNAV (GPS) RWY 33
PUNTA GORDA (PGD)

WAAS CH 93507 W33A	APP CRS 335°	Rwy ldg 5127 TDZE 23 Apt Elev 26

RNP APCH.

For uncompensated Baro-VNAV systems, LNAV/VNAV NA below 0°C or above 54°C. When local altimeter setting not received, use Page Field altimeter setting and increase LPV DA to 323 and all visibilities ⅛ SM, LNAV/VNAV DA to 443 and all visibilities ⅛ SM, and all MDAs 60 feet; increase LNAV Cats C and D visibility ¼ SM, and Circling Cats C and D visibility ¼ SM. Baro-VNAV NA when using Page Field altimeter setting.

MISSED APPROACH: Climb to 2000 direct APZUL and hold.

ASOS	FORT MYERS APP CON ★	PUNTA GORDA TOWER ★	GND CON	CLNC DEL	CLNC DEL (When twr closed)	UNICOM
135.675	127.05 306.2	121.0 (CTAF) L	119.55	119.55	127.05	122.975

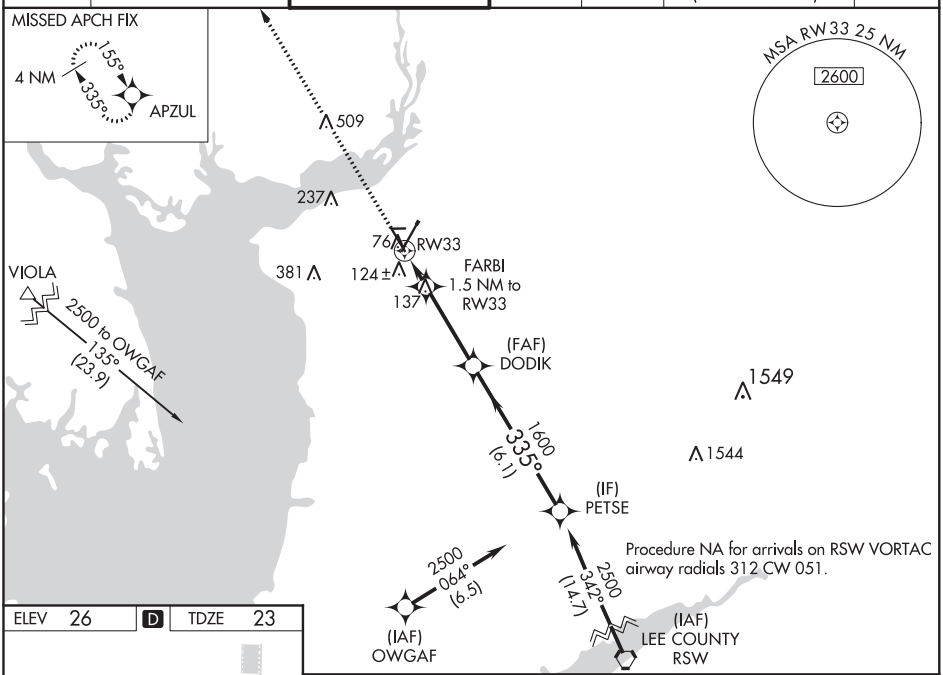

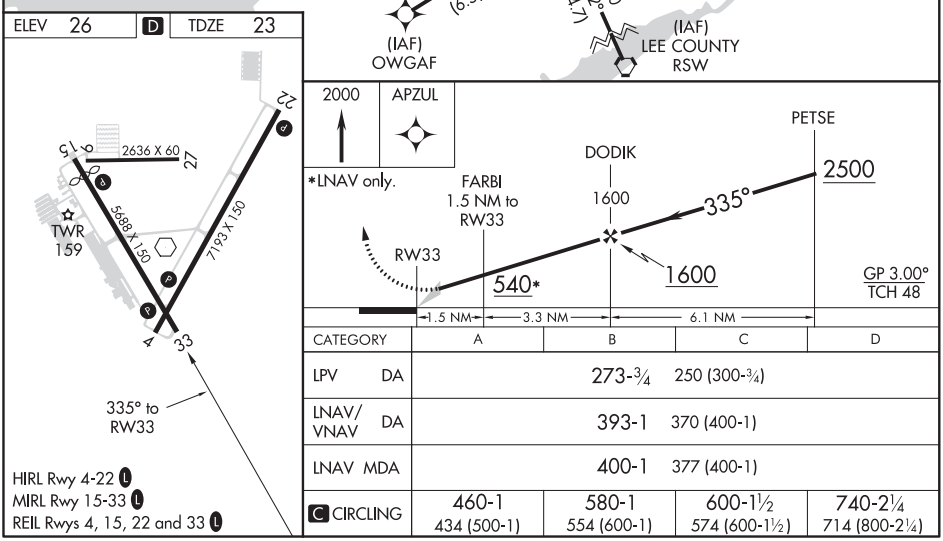

CATEGORY	A	B	C	D
LPV DA	273-¾ 250 (300-¾)			
LNAV/VNAV DA	393-1 370 (400-1)			
LNAV MDA	400-1 377 (400-1)			
C CIRCLING	460-1 434 (500-1)	580-1 554 (600-1)	600-1½ 574 (600-1½)	740-2¼ 714 (800-2¼)

SE-3, 10 SEP 2020 to 05 NOV 2020

SE-3, 10 SEP 2020 to 05 NOV 2020

PUNTA GORDA, FLORIDA AL-6178 (FAA) 20254

VOR RWY 4
PUNTA GORDA (PGD)

VOR PGD	APP CRS	Rwy ldg	7193
110.2	025°	TDZE	24
		Apt Elev	26

When local altimeter setting not received, use Page Field altimeter setting and increase all MDA 60 feet; increase S-4 Cats C/D and Circling Cat C visibility ⅛ mile and Circling Cat D visibility ¼ mile.

MISSED APPROACH: Climb to 1100 then climbing left turn to 1600 direct PGD VOR and hold.

ASOS	FORT MYERS APP CON ★	PUNTA GORDA TOWER ★	GND CON	CLNC DEL	CLNC DEL (When twr closed)	UNICOM
135.675	127.05 306.2	121.0 (CTAF) L	119.55	119.55	127.05	122.975

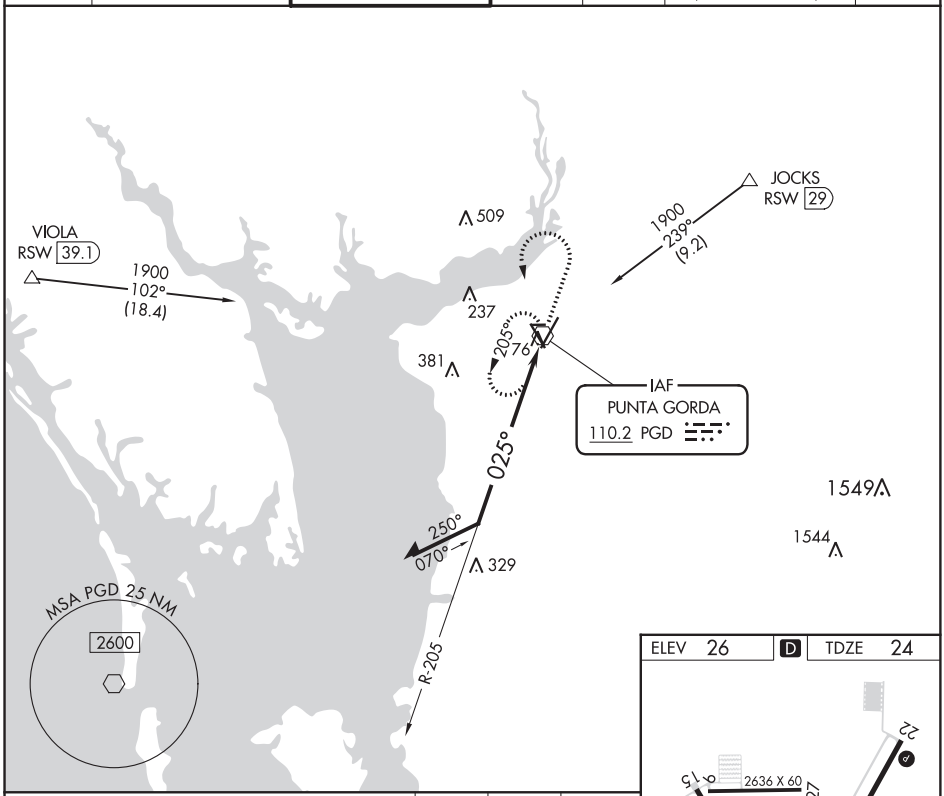

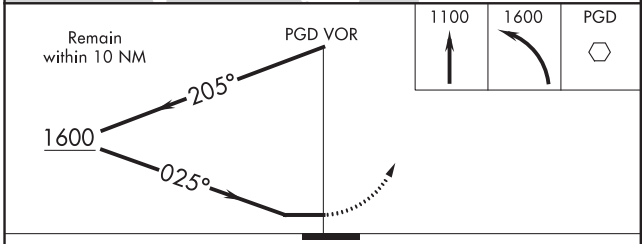

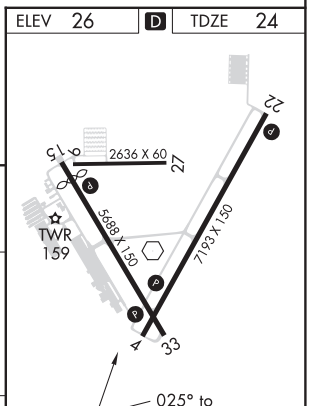

HIRL Rwy 4-22 L
MIRL Rwy 15-33 L
REIL Rwys 4, 15, 22 and 33 L

CATEGORY	A	B	C	D
S-4	680-1	656 (700-1)	680-1⅞	656 (700-1⅞)
C CIRCLING	680-1	654 (700-1)	680-1⅞ 654 (700-1⅞)	740-2¼ 714 (800-2¼)

SE-3, 10 SEP 2020 to 05 NOV 2020

SE-3, 10 SEP 2020 to 05 NOV 2020

VOR RWY 22
PUNTA GORDA (PGD)

VOR PGD	APP CRS	Rwy ldg	7193
110.2	222°	TDZE	26
		Apt Elev	26

When local altimeter setting not received, use Page Field altimeter setting and increase all MDA 60 feet; increase S-22 Cats C and D visibility ⅛ mile and increase Circling Cats C and D visibility ¼ mile.

MISSED APPROACH: Climb to 1000 then climbing left turn to 1600 direct PGD GORDA VOR and hold.

ASOS	FORT MYERS APP CON ★	PUNTA GORDA TOWER ★	GND CON	CLNC DEL	CLNC DEL (When twr closed)	UNICOM
135.675	127.05 306.2	121.0 (CTAF) L	119.55	119.55	127.05	122.975

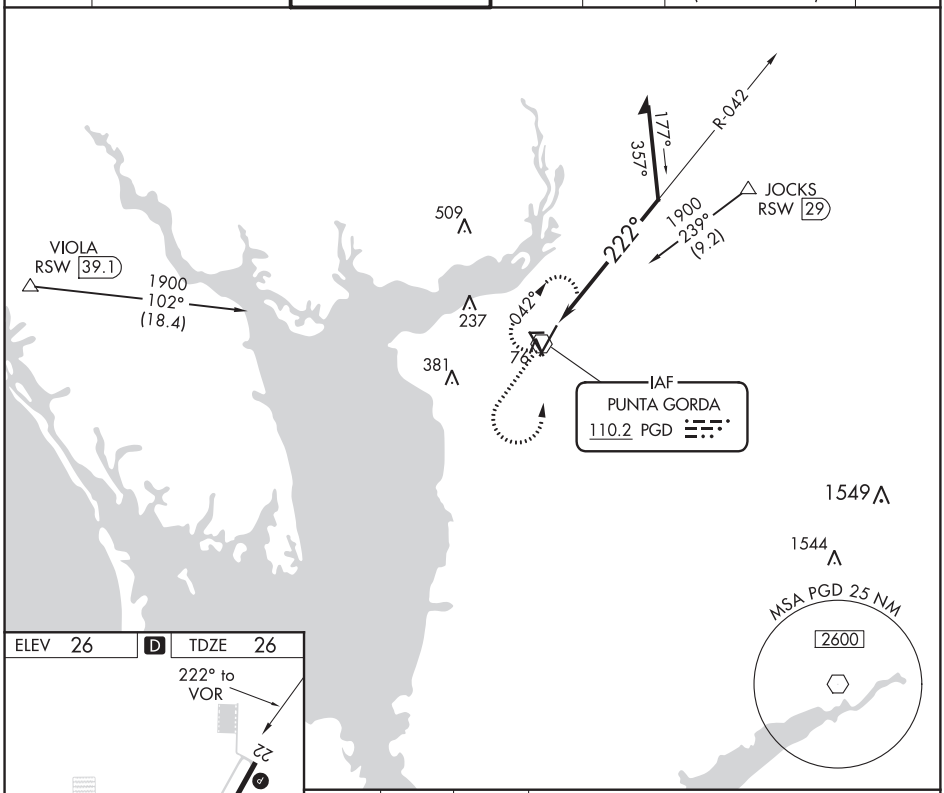

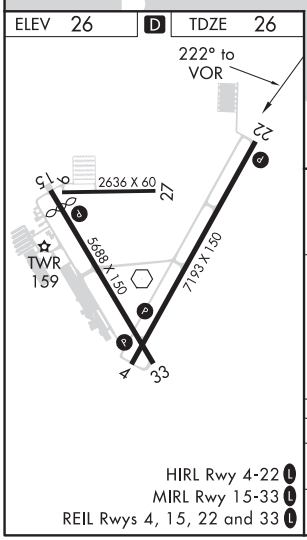

HIRL Rwy 4-22 L
MIRL Rwy 15-33 L
REIL Rwys 4, 15, 22 and 33 L

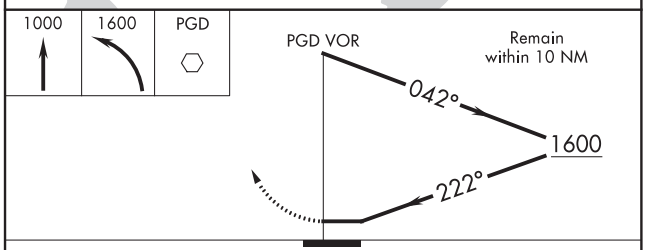

CATEGORY	A	B	C	D
S-22	560-1 534 (600-1)		560-1½ 534 (600-1½)	
C CIRCLING	560-1 534 (600-1)	580-1 554 (600-1)	600-1½ 574 (600-1½)	740-2¼ 714 (800-2¼)

SE-3, 10 SEP 2020 to 05 NOV 2020

SE-3, 10 SEP 2020 to 05 NOV 2020

20198

AIRPORT DIAGRAM

AL-6178 (FAA)

PUNTA GORDA (PGD)
PUNTA GORDA, FLORIDA

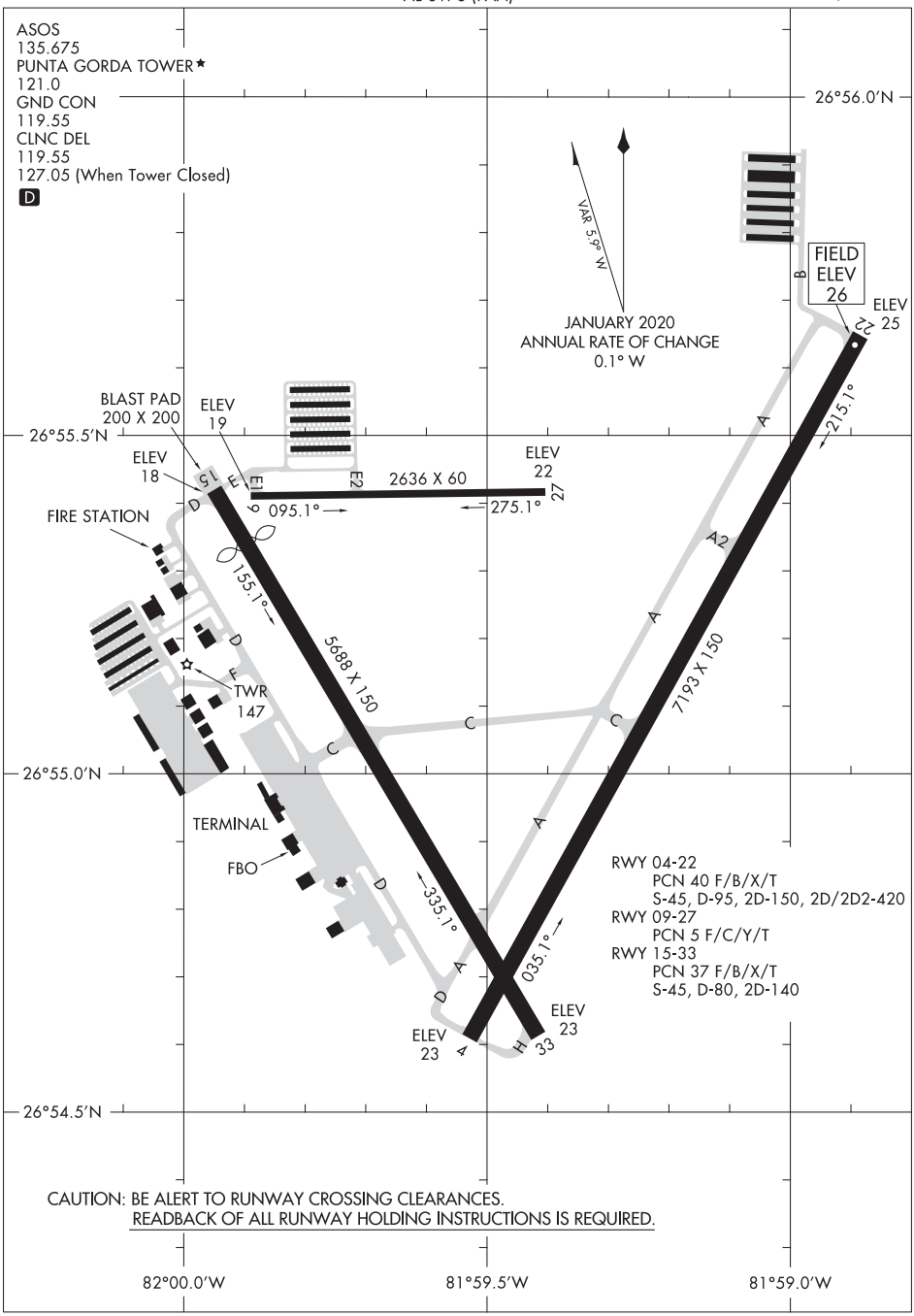

SE-3, 10 SEP 2020 to 05 NOV 2020

SE-3, 10 SEP 2020 to 05 NOV 2020

AIRPORT DIAGRAM
20198
PUNTA GORDA, FLORIDA
PUNTA GORDA (PGD)

VOR/DME-A
QUINCY MUNI (2J9)

VORTAC SZW 117.5 Chan 122	APP CRS 283°	Rwy ldg N/A TDZE N/A Apt Elev 221

Use Tallahassee Intl altimeter setting; when not received use Bainbridge, GA altimeter setting and increase all MDA 20 feet.

MISSED APPROACH: Climbing left turn to 2100 direct SZW VORTAC and hold.

AWOS-3PT	TLH ASOS	TALLAHASSEE APP CON ★	UNICOM
118.975	119.45 239.25	128.7 254.3	122.7 (CTAF)

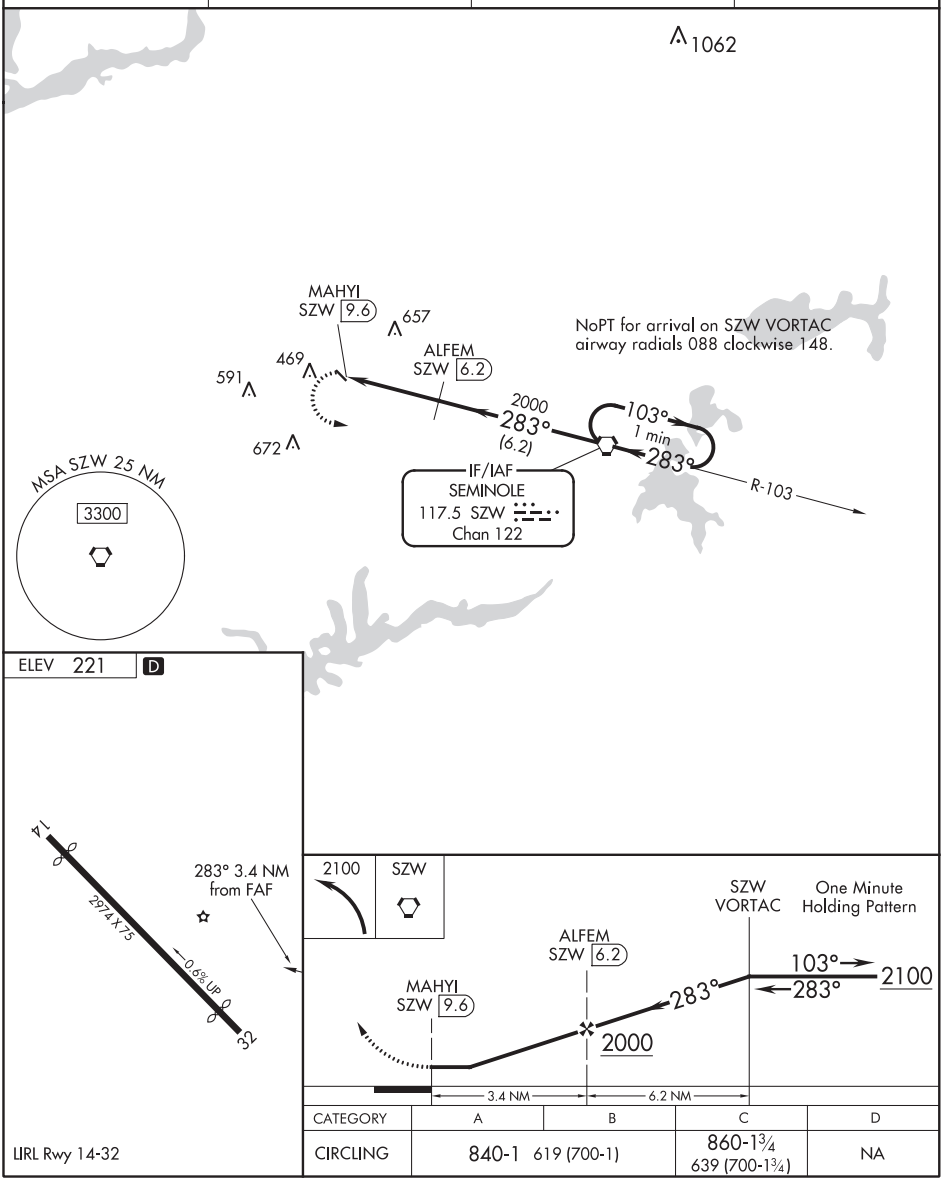

CATEGORY	A	B	C	D
CIRCLING	840-1 619 (700-1)		860-1¾ 639 (700-1¾)	NA

LIRL Rwy 14-32

SE-3, 10 SEP 2020 to 05 NOV 2020

SE-3, 10 SEP 2020 to 05 NOV 2020

ST AUGUSTINE, FLORIDA | AL-692 (FAA) | 20086

ILS or LOC RWY 31
NORTHEAST FLORIDA RGNL (SGJ)

LOC/DME I-GUH	APP CRS	Rwy ldg	5925
111.1	312°	TDZE	8
Chan 48		Apt Elev	10

DME required. Circling Rwy 2, 6, 20, 24 NA at night. For inop ALS, increase S-LOC 31 Cat C/D visibility to 1⅜.

MALSR

MISSED APPROACH: Climb to 3000 on heading 312° and on CRG VORTAC R-164 to BUNDE/CRG 17 DME and hold, continue climb-in-hold to 3000.

ATIS	JACKSONVILLE APP CON	ST AUGUSTINE TOWER ★	GND CON	UNICOM
119.625	120.75	127.625 (CTAF) L 269.475	121.175 251.125	122.95

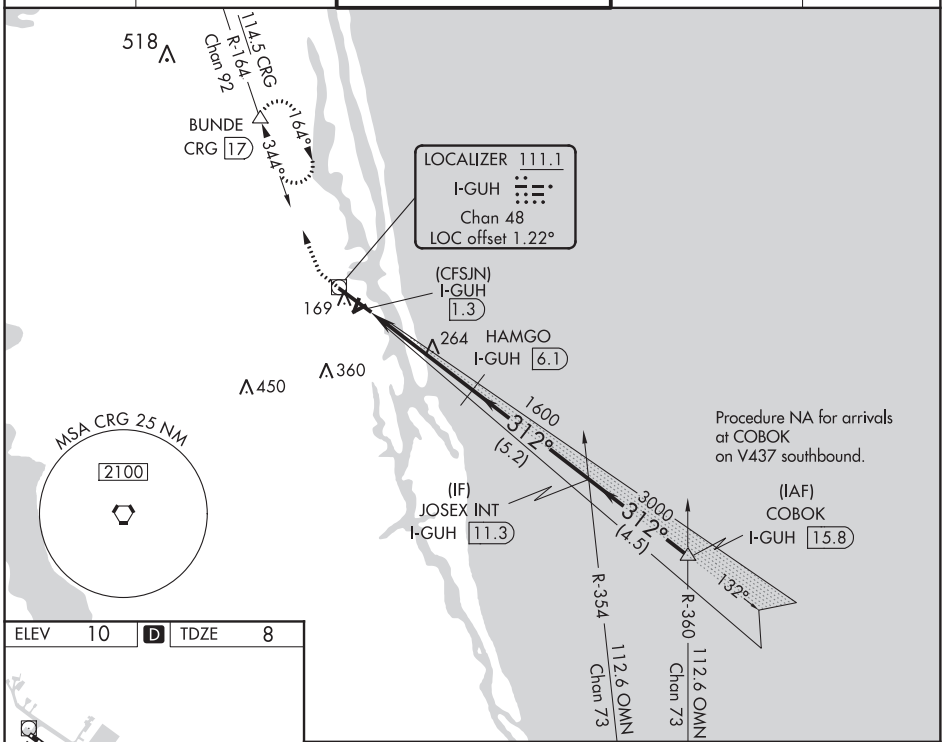

SE-3, 10 SEP 2020 to 05 NOV 2020

SE-3, 10 SEP 2020 to 05 NOV 2020

ELEV 10 | D | TDZE 8

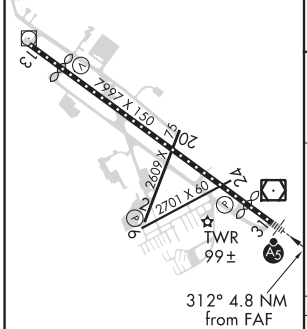

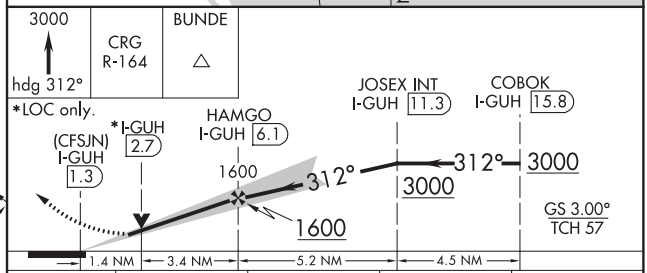

CATEGORY	A	B	C	D
S-ILS 31	258-½ 250 (300-½)			
S-LOC 31	520-½ 512 (600-½)		520-1 512 (600-1)	
C CIRCLING	520-1 510 (600-1)	580-1 570 (600-1)	660-1¾ 650 (700-1¾)	780-2½ 770 (800-2½)

MIRL Rwys 2-20 and 6-24 L
HIRL Rwy 13-31 L

WAAS CH 77711 W13A	APP CRS 130°	Rwy ldg 6144 TDZE 10 Apt Elev 10

RNAV (GPS) RWY 13
NORTHEAST FLORIDA RGNL (SGJ)

RNP APCH

Baro-VNAV NA when using Jacksonville NAS/Towers Field altimeter setting. For uncompensated Baro-VNAV systems, LNAV/VNAV NA below -15°C (5°F) or above 54°C (130°F). Rwy 13 helicopter visibility reduction below ¾ SM NA. When local altimeter setting not received, use Jacksonville NAS (Towers Field) altimeter setting and increase all DA 57 feet and all MDA 60 feet; increase LPV and LNAV/VNAV all Cats and LNAV Cat C and Circling Cat C visibility ¼ mile. Circling Rwy 2, 6 NA at night.

MISSED APPROACH: Climb to 2000 direct YUTKA and hold.

ATIS	JACKSONVILLE APP CON	ST AUGUSTINE TOWER ★	GND CON	UNICOM
119.625	120.75	127.625 (CTAF) L 269.475	121.175 251.125	122.95

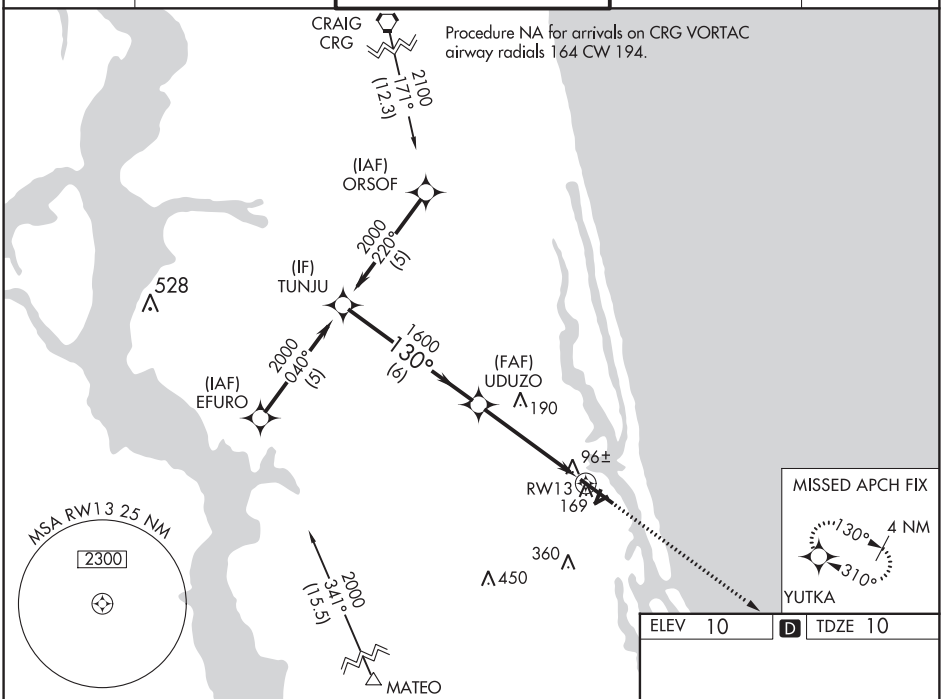

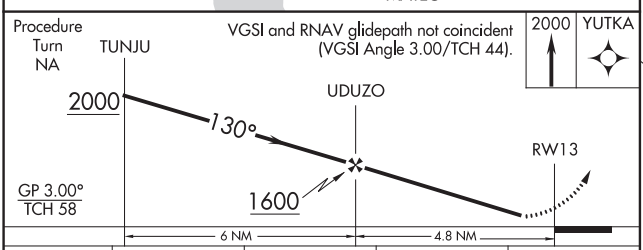

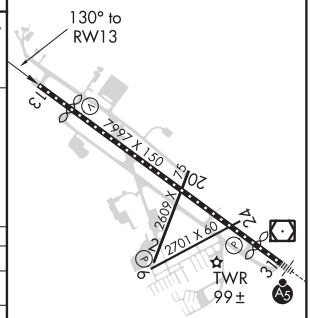

CATEGORY	A	B	C	D
LPV DA	357-1¼ 347 (400-1¼)			
LNAV/VNAV DA	391-1¼ 381 (400-1¼)			
LNAV MDA	460-1 450 (500-1)		460-1¼ 450 (500-1¼)	460-1½ 450 (500-1½)
CIRCLING	480-1 470 (500-1)	580-1 570 (600-1)	580-1½ 570 (600-1½)	580-2 570 (600-2)

MIRL Rwys 2-20 and 6-24 L
HIRL Rwy 13-31 L

SE-3, 10 SEP 2020 to 05 NOV 2020

SE-3, 10 SEP 2020 to 05 NOV 2020

ST AUGUSTINE, FLORIDA

AL-692 (FAA)

19339

RNAV (GPS) RWY 31
NORTHEAST FLORIDA RGNL (SGJ)

WAAS CH 77727 W31A	APP CRS 310°	Rwy ldg 5925 TDZE 8 Apt Elev 10

For uncompensated Baro-VNAV systems, LNAV/VNAV NA below -18°C (0°F) or above 54°C (130°F). DME/DME RNP-0.3 NA.
Circling Rwy 2, 6, 20, 24 NA at night. For inop ALS, increase LNAV/VNAV all Cats visibility to ⅞ SM and LNAV Cat C/D visibility to 1⅜ SM.

MALSR

MISSED APPROACH: Climb to 2000 direct UDUZO and on track 350° to ORSOF and hold.

ATIS	JACKSONVILLE APP CON	ST AUGUSTINE TOWER ★	GND CON	UNICOM
119.625	120.75	127.625 (CTAF) L 269.475	121.175 251.125	122.95

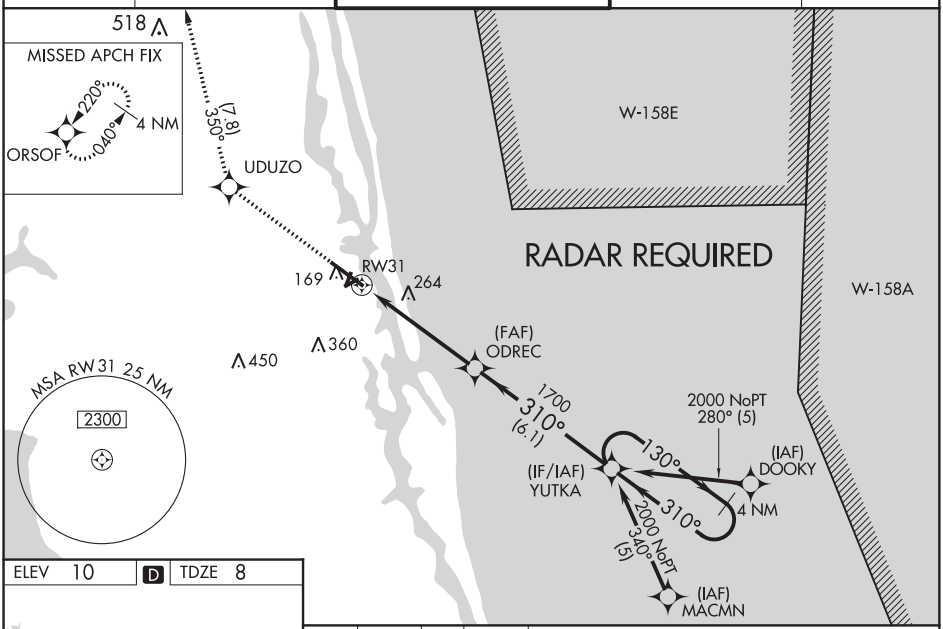

SE-3, 10 SEP 2020 to 05 NOV 2020

SE-3, 10 SEP 2020 to 05 NOV 2020

ELEV 10 | D | TDZE 8

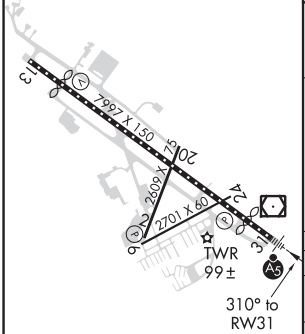

MIRL Rwys 2-20 and 6-24 L
HIRL Rwy 13-31 L

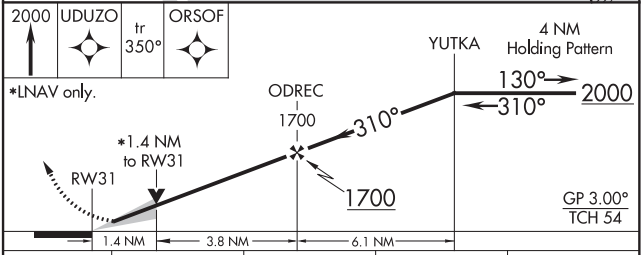

CATEGORY	A	B	C	D
LPV DA	218-½ 210 (300-½)			
LNAV/VNAV DA	292-½ 284 (300-½)			
LNAV MDA	520-½ 512 (600-½)		520-1 512 (600-1)	
C CIRCLING	520-1 510 (600-1)	580-1 570 (600-1)	660-1¾ 650 (700-1¾)	780-2½ 770 (800-2½)

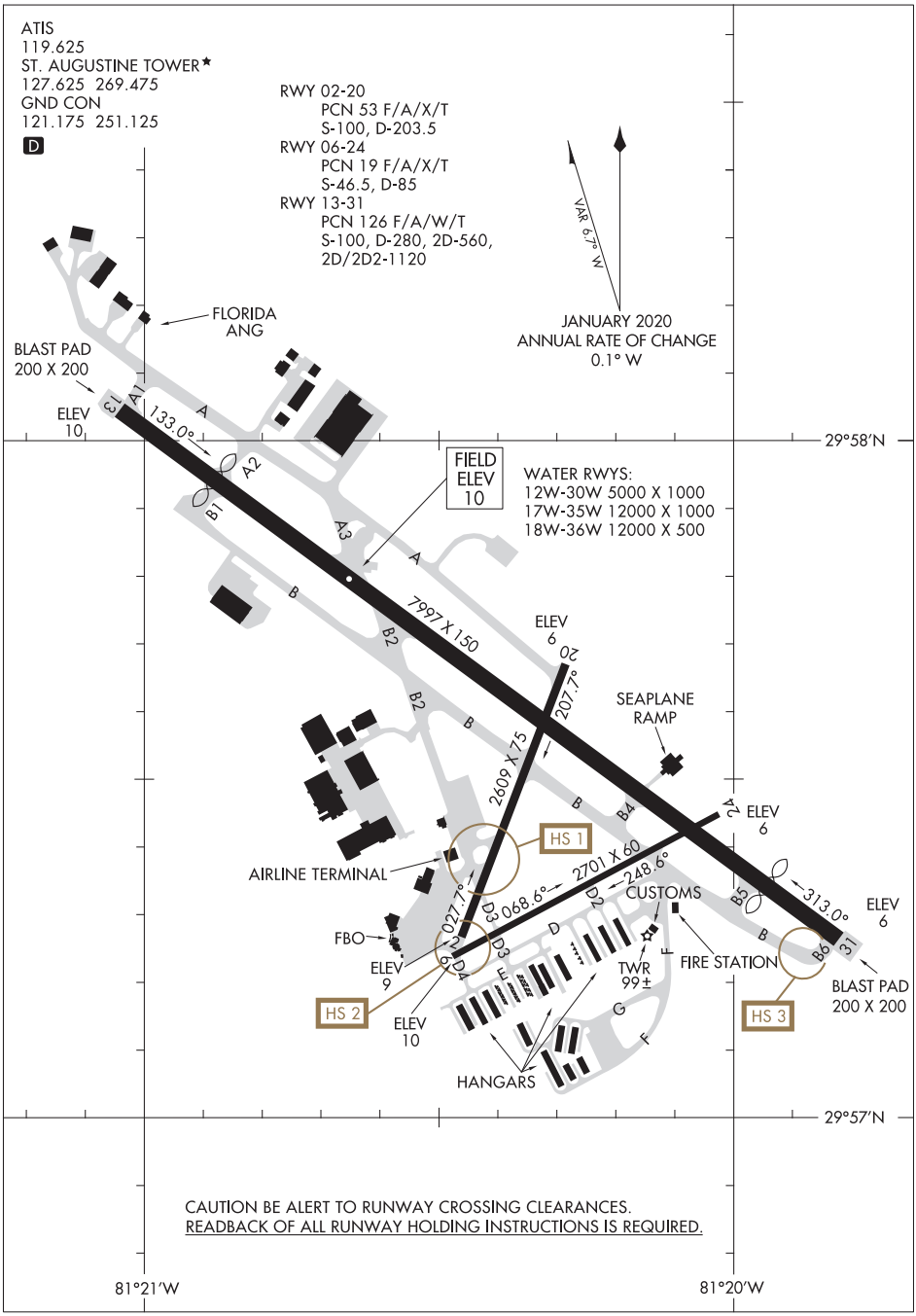

SE-3, 10 SEP 2020 to 05 NOV 2020

SE-3, 10 SEP 2020 to 05 NOV 2020

ST. PETERSBURG, FLORIDA | AL-613 (FAA) | 20142

RNAV (GPS) RWY 7
ALBERT WHITTED (SPG)

APP CRS	Rwy ldg	2919
067°	TDZE	7
	Apt Elev	7

Night landing: Rwy 36 NA. DME/DME RNP-0.3 NA. Helicopter visibility reduction below 1 SM NA. When local altimeter setting not received, use Tampa Intl altimeter setting and increase all MDA 40 feet, LNAV Cat C visibility ⅛ mile and Circling Cat C visibility ¼ mile.

MISSED APPROACH: Climb to 1000 then climbing right turn 2000 direct PHIEL and hold.

ASOS	TAMPA APP CON	ALBERT WHITTED TOWER★	GND CON	UNICOM
118.875	119.65 316.05 (EAST) 125.3 316.05 (WEST)	127.4 (CTAF) L 257.6	121.8	122.95

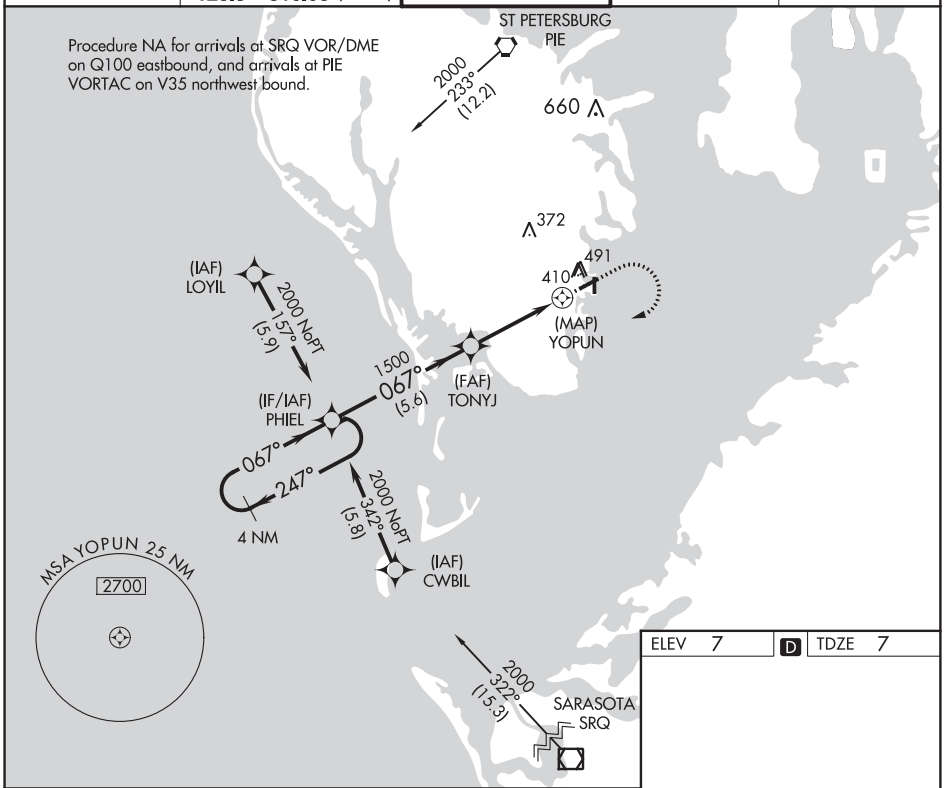

ELEV	7	D	TDZE	7

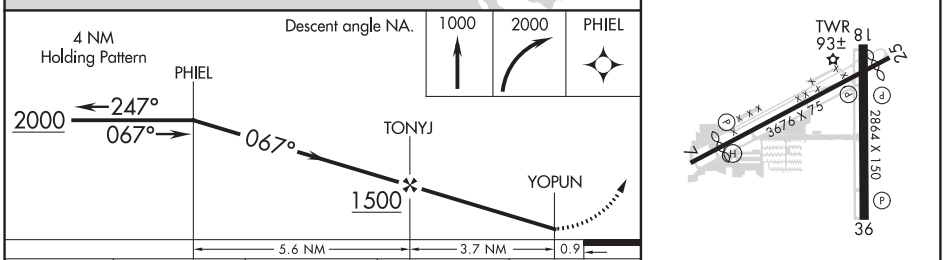

CATEGORY	A	B	C	D
LNAV MDA	660-1 653 (700-1)		660-1⅞ 653 (700-1⅞)	NA
CIRCLING	720-1 713 (800-1)		720-2 713 (800-2)	NA

MIRL Rwys 7-25 and18-36 L
REIL Rwys 7, 18, 25 and 36 L

SE-3, 10 SEP 2020 to 05 NOV 2020

SE-3, 10 SEP 2020 to 05 NOV 2020

ST. PETERSBURG, FLORIDA
Amdt 3D 15SEP16

27°46′N-82°38′W

ALBERT WHITTED (SPG)
RNAV (GPS) RWY 7

RNAV (GPS) RWY 18
ALBERT WHITTED (SPG)

APP CRS	Rwy ldg	2864
172°	TDZE	6
	Apt Elev	7

RNP APCH.

Circling Rwy 36 NA at night. Rwy 18 helicopter visibilty reduction below ¾ SM NA.

MISSED APPROACH: Climbing right turn to 2000 direct PIE VORTAC and hold.

ASOS	TAMPA APP CON	ALBERT WHITTED TOWER ★	GND CON	UNICOM
118.875	119.65 316.05 (EAST) 125.3 316.05 (WEST)	127.4 (CTAF) L 257.6	121.8	122.95

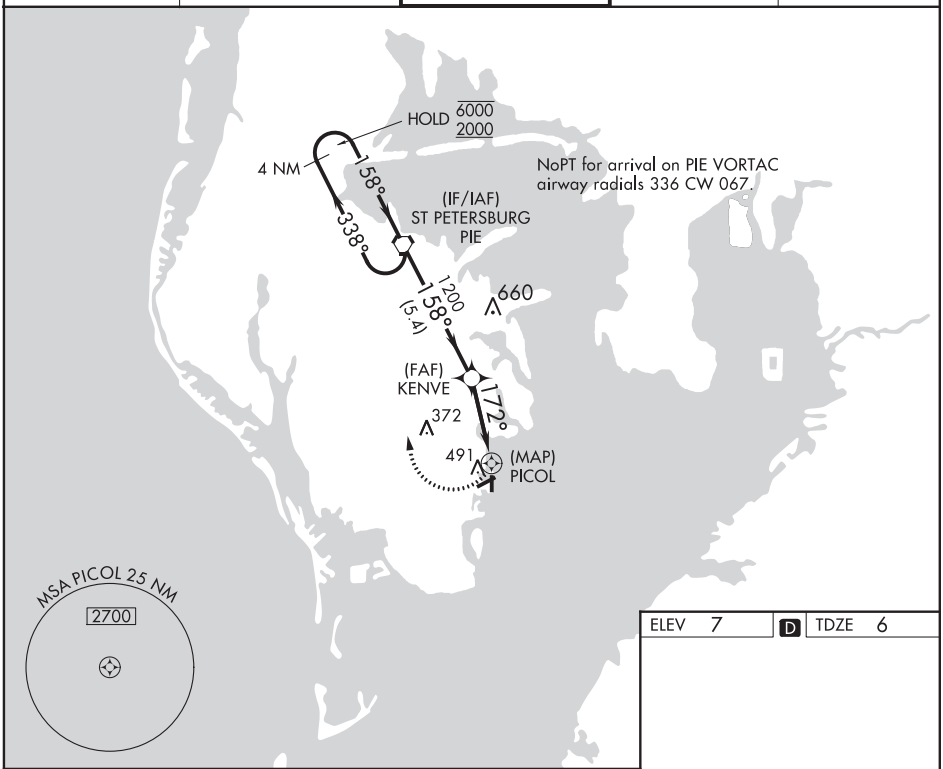

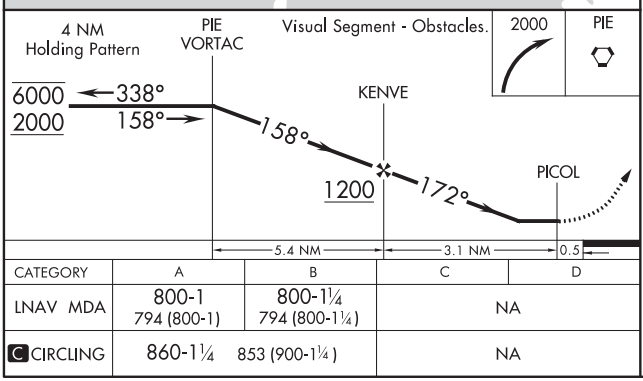

CATEGORY	A	B	C	D
LNAV MDA	800-1 794 (800-1)	800-1¼ 794 (800-1¼)	NA	
C CIRCLING	860-1¼ 853 (900-1¼)		NA	

ELEV 7 D TDZE 6

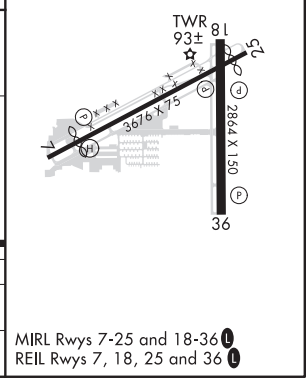

MIRL Rwys 7-25 and 18-36 L
REIL Rwys 7, 18, 25 and 36 L

SE-3, 10 SEP 2020 to 05 NOV 2020

SE-3, 10 SEP 2020 to 05 NOV 2020

ST. PETERSBURG, FLORIDA | AL-613 (FAA) | 20142

RNAV (GPS) RWY 36
ALBERT WHITTED (SPG)

APP CRS	Rwy ldg	2864
005°	TDZE	6
	Apt Elev	7

RNP APCH.

Procedure NA at night.
Rwy 36 helicopter visibility reduction below 1 SM NA.

MISSED APPROACH: Climb to 500 then climbing right turn to 2000 direct to JRGAL and hold.

ASOS	TAMPA APP CON	ALBERT WHITTED TOWER*	GND CON	UNICOM
118.875	119.65 316.05 (EAST) 125.3 316.05 (WEST)	127.4 (CTAF) L 257.6	121.8	122.95

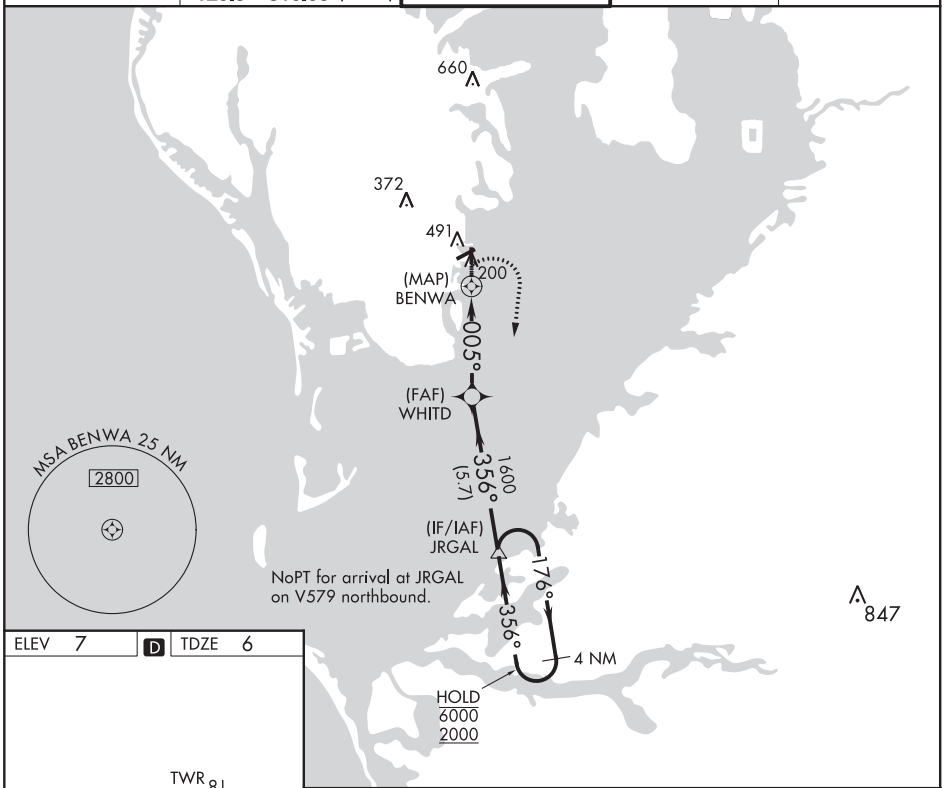

ELEV 7 | D | TDZE 6

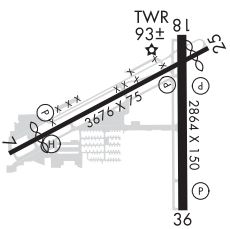

MIRL Rwys 7-25 and 18-36 L
REIL Rwys 7, 18, 25 and 36 L

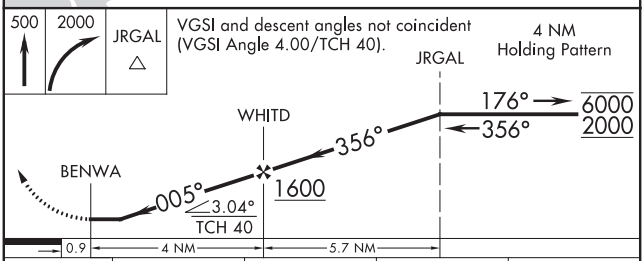

CATEGORY	A	B	C	D
LNAV MDA	540-1 534 (600-1)		NA	
C CIRCLING	860-1¼ 853 (900-1¼)		NA	

ST. PETERSBURG, FLORIDA
Amdt 1A 08NOV18

27°46′N-82°38′W

ALBERT WHITTED (SPG)
RNAV (GPS) RWY 36

SE-3, 10 SEP 2020 to 05 NOV 2020

VOR RWY 18
ALBERT WHITTED (SPG)

VORTAC PIE	APP CRS	Rwy ldg	2864
116.4	164°	TDZE	6
Chan 111		Apt Elev	7

Circling to Rwy 36 NA at night.
Rwy 18 helicopter visibility reduction below ¾ SM NA.

MISSED APPROACH: Climb to 1000 then climbing right turn to 2700 direct PIE VORTAC and hold.

ASOS	TAMPA APP CON	ALBERT WHITTED TOWER★	GND CON	UNICOM
118.875	119.65 316.05 (EAST) 125.3 316.05 (WEST)	127.4 (CTAF) L 257.6	121.8	122.95

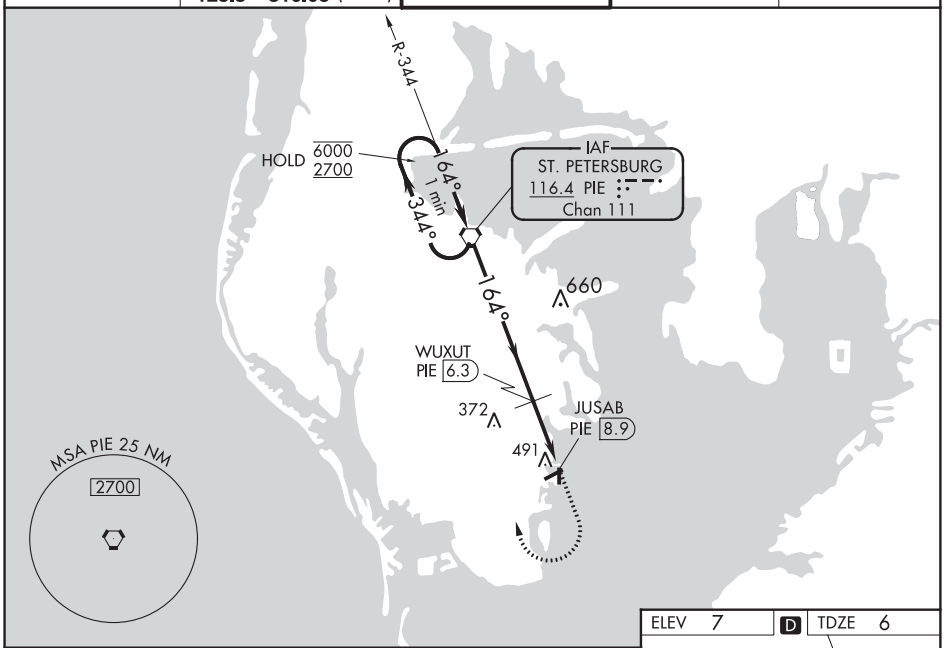

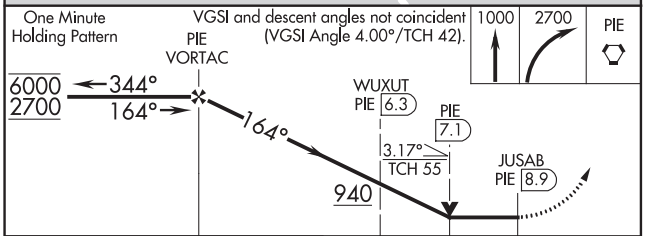

CATEGORY	A	B	C	D
S-18	940-1¼ 934 (1000-1¼)		NA	
C CIRCLING	940-1¼ 933 (1000-1¼)		NA	
WUXUT FIX MINIMUMS (DME REQUIRED)				
S-18	800-1 794 (800-1)	800-1¼ 794 (800-1¼)	NA	
C CIRCLING	860-1¼ 853 (900-1¼)		NA	

ELEV 7 | D | TDZE 6

164° 8.9 NM from FAF

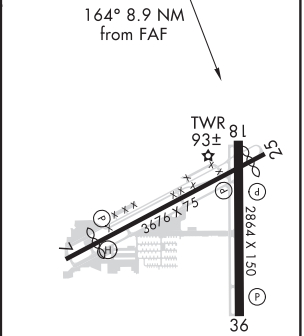

MIRL Rwys 7-25 and 18-36 L
REIL Rwys 7, 18, 25 and 36 L

FAF to MAP 8.9 NM					
Knots	60	90	120	150	180
Min:Sec	8:54	5:56	4:27	3:34	2:58

SE-3, 10 SEP 2020 to 05 NOV 2020
SE-3, 10 SEP 2020 to 05 NOV 2020

20086

AIRPORT DIAGRAM

AL-613 (FAA)

ALBERT WHITTED (SPG)
ST PETERSBURG, FLORIDA

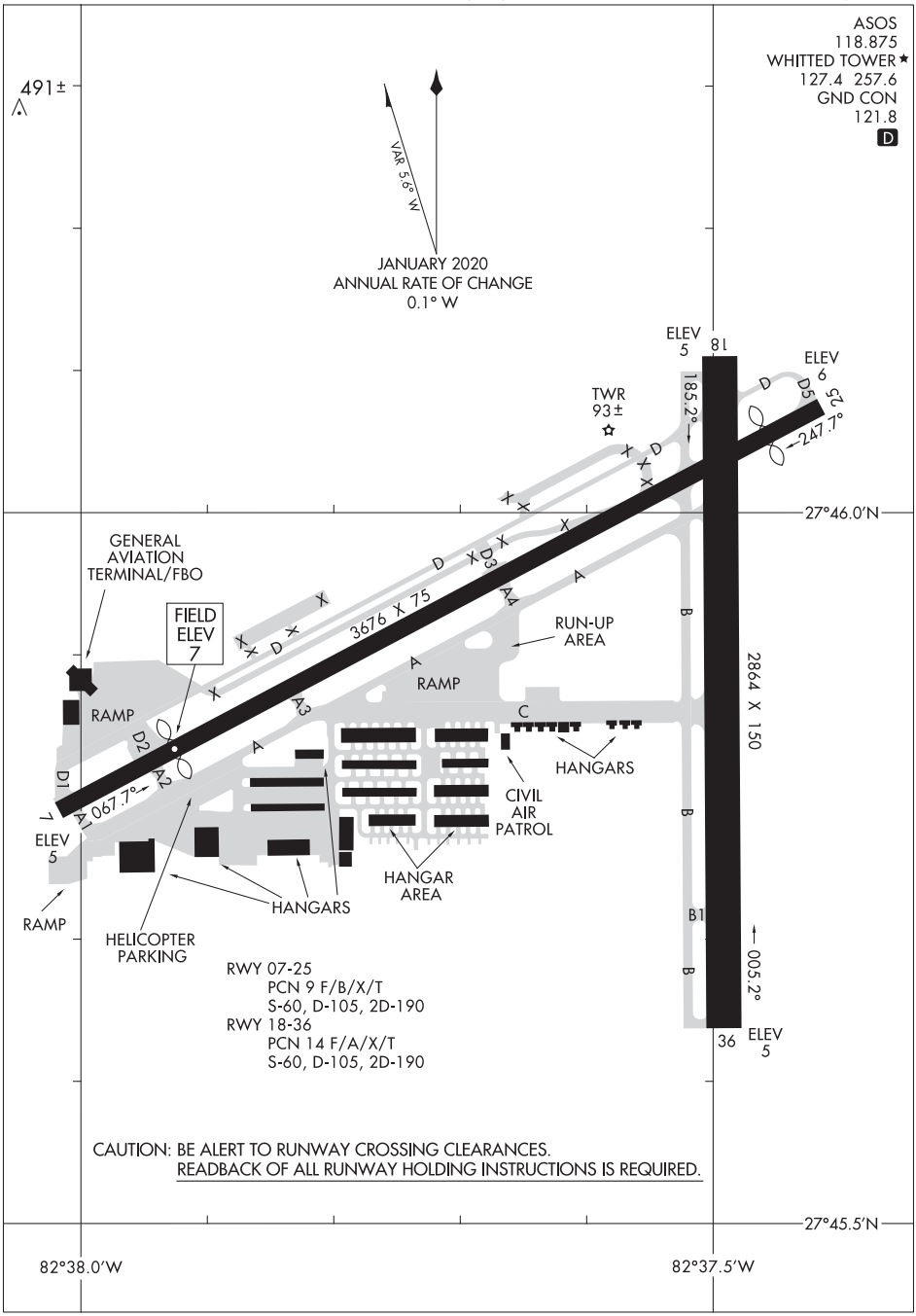

SE-3, 10 SEP 2020 to 05 NOV 2020

SE-3, 10 SEP 2020 to 05 NOV 2020

AIRPORT DIAGRAM
20086
ST PETERSBURG, FLORIDA
ALBERT WHITTED (SPG)

ILS or LOC RWY 18
ST PETE-CLEARWATER INTL (PIE)

LOC I-PIE	APP CRS	Rwy ldg	9180
109.1	176°	TDZE	7
		Apt Elev	11

DME, RADAR, or ADF required.

For inop ALS, increase S-ILS 18 Cat E visibility to RVR 4000 and S-LOC 18 Cat A/B to RVR 5500 and C/D/E visibility to 1¼ SM. JINPI FIX MINIMUMS: For inop ALS, increase S-LOC 18 Cat C, D, and E visibility to RVR 4500.
** Use DME from PIE VORTAC.

MALSR

MISSED APPROACH: Climb to 600 then climbing right turn to 1700 on PIE VORTAC R-276 to LAFAL INT/PIE 8 DME and hold.

ATIS	TAMPA APP CON	ST. PETERSBURG TOWER*	GND CON	CLNC DEL	UNICOM
134.5	125.3 316.05	118.3 (CTAF) L 257.8	121.9 348.6	120.6 350.2	122.95

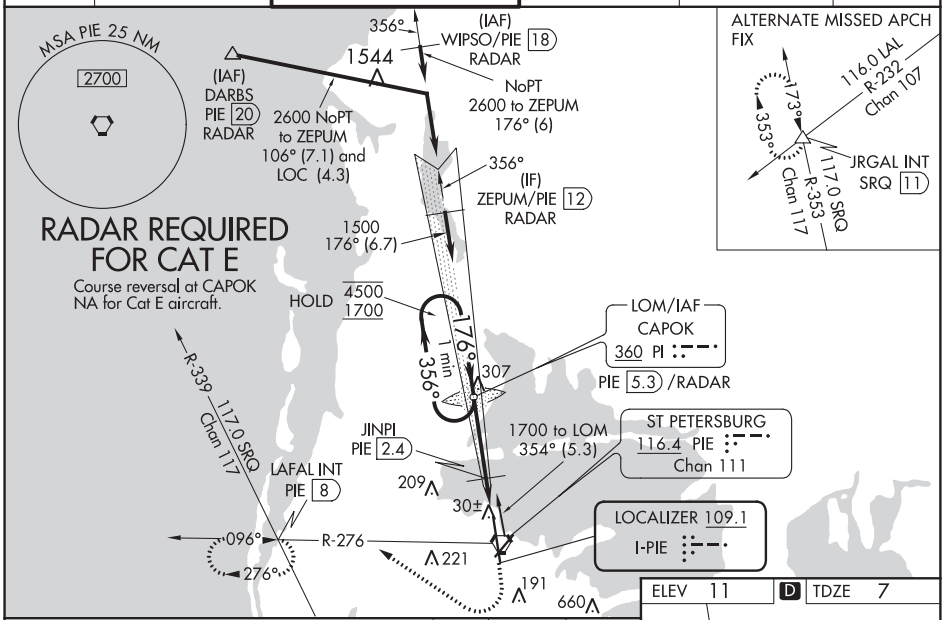

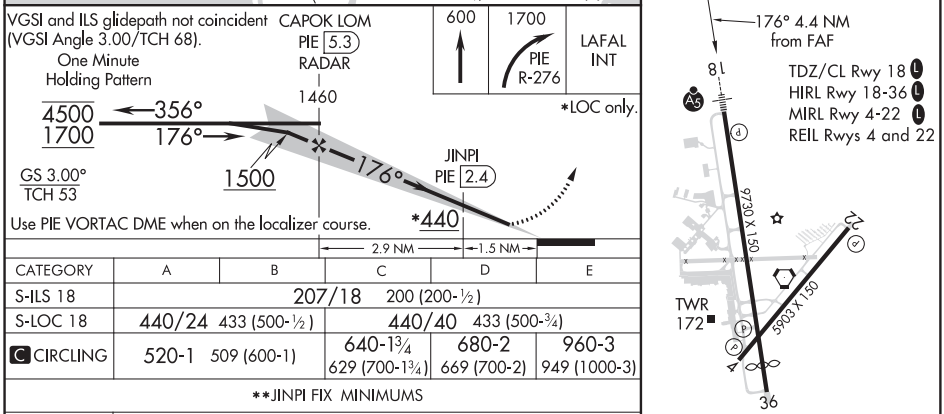

CATEGORY	A	B	C	D	E
S-ILS 18	207/18 200 (200-½)				
S-LOC 18	440/24 433 (500-½)		440/40 433 (500-¾)		
C CIRCLING	520-1 509 (600-1)		640-1¾ 629 (700-1¾)	680-2 669 (700-2)	960-3 949 (1000-3)

**JINPI FIX MINIMUMS

S-LOC 18	300/24 293 (300-½)				
C CIRCLING	520-1 509 (600-1)		640-1¾ 629 (700-1¾)	680-2 669 (700-2)	960-3 949 (1000-3)

FAF to MAP 4.4 NM

Knots	60	90	120	150	180
Min:Sec	4:24	2:56	2:12	1:46	1:28

SE-3, 10 SEP 2020 to 05 NOV 2020

SE-3, 10 SEP 2020 to 05 NOV 2020

ST PETERSBURG-CLEARWATER, FLORIDA

20254

ILS or LOC RWY 36
ST PETE-CLEARWATER INTL (PIE)

LOC/DME I-CWT 108.7 Chan 24	APP CRS 356°	Rwy ldg 8720 TDZE 10 Apt Elev 11	AL-625 (FAA)

DME or RADAR required.

T
A

MISSED APPROACH: Climb to 600 then climbing left turn to 2000 on PIE VORTAC R-276 to LAFAL INT/PIE 8 DME and hold.

ATIS	TAMPA APP CON	ST. PETERSBURG TOWER★	GND CON	CLNC DEL	UNICOM
134.5	125.3 316.05	118.3 (CTAF) L 257.8	121.9 348.6	120.6 350.2	122.95

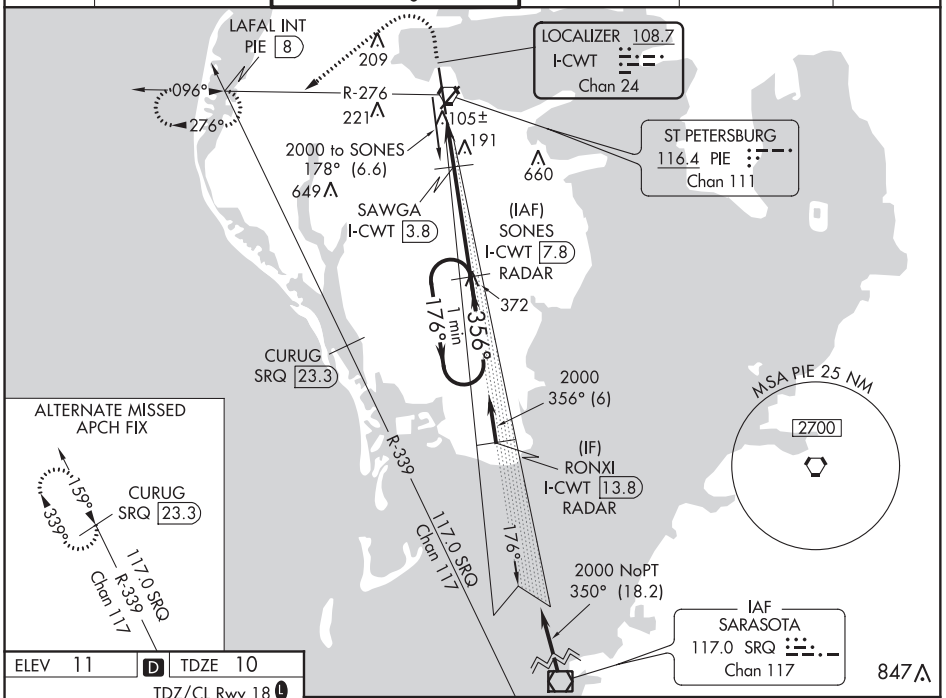

ELEV 11 | D | TDZE 10

TDZ/CL Rwy 18 L
HIRL Rwy 18-36 L
MIRL Rwy 4-22 L
REIL Rwys 4 and 22

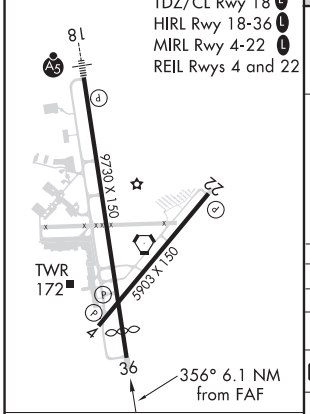

FAF to MAP 6.1 NM					
Knots	60	90	120	150	180
Min:Sec	6:06	4:04	3:03	2:26	2:02

SAWGA FIX MINIMUMS DME required.

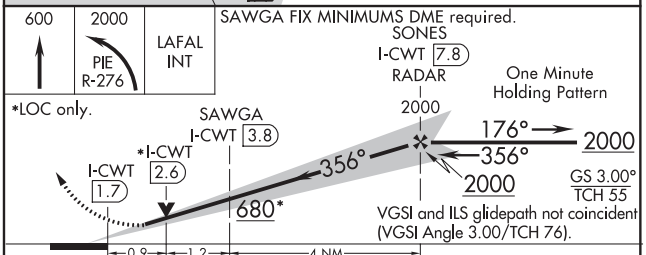

CATEGORY	A	B	C	D	E
S-ILS 36	210/40 200 (200-¾)				
S-LOC 36	680/55 670 (700-1)		680-1⅞ 670 (700-1⅞)		
C CIRCLING	680-1 669 (700-1)		680-1½ 669 (700-1½)	680-2 669 (700-2)	960-3 949 (1000-3)
SAWGA FIX MINIMUMS					
S-LOC 36	380/55 370 (400-1)				
C CIRCLING	520-1 509 (600-1)		640-1½ 629 (700-1½)	680-2 669 (700-2)	960-3 949 (1000-3)

SE-3, 10 SEP 2020 to 05 NOV 2020

SE-3, 10 SEP 2020 to 05 NOV 2020

LOC I-PIE	APP CRS	Rwy ldg	9180
109.1	176°	TDZE	7
		Apt Elev	11

ILS RWY 18 (SA CAT I & II)
ST PETE-CLEARWATER INTL (PIE)

DME, RADAR, or ADF required.

SA CAT I: Requires specific OPSPEC, MSPEC, or LOA approval and use of HUD to DH. SA CAT II: Reduced lighting requires specific OPSPEC, MSPEC, or LOA approval and use of autoland or HUD to touchdown. SA CAT I & II S-ILS 18 NA when control tower closed.

MALSR

MISSED APPROACH: Climb to 600 then climbing right turn to 1700 on PIE VORTAC R-276 to LAFAL INT/PIE 8 DME and hold.

ATIS	TAMPA APP CON	ST. PETERSBURG TOWER★	GND CON	CLNC DEL	UNICOM
134.5	125.3 316.05	118.3 (CTAF) L 257.8	121.9 348.6	120.6 350.2	122.95

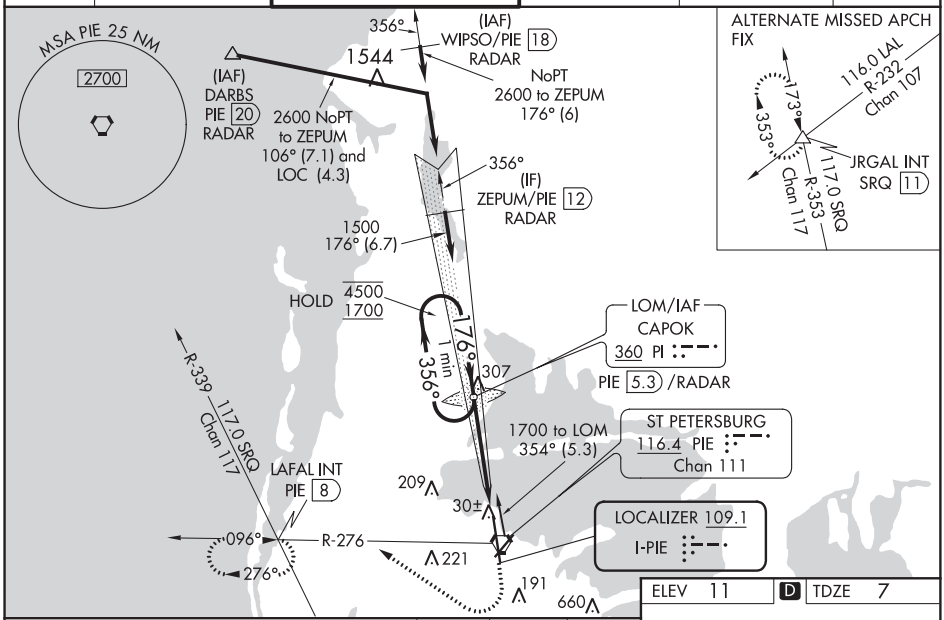

ELEV	11	D	TDZE	7

VGSI and ILS glidepath not coincident
(VGSI Angle 3.00/TCH 68).

600	1700	LAFAL INT
	PIE R-276	

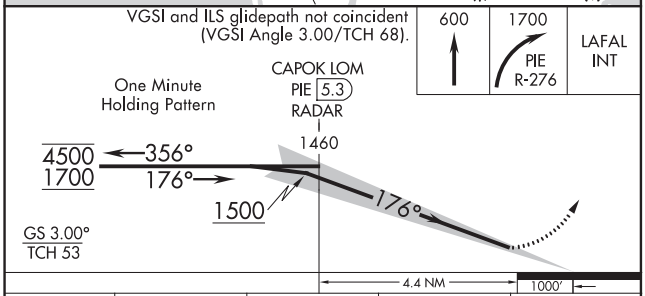

CATEGORY	A	B	C	D
S-ILS 18	SA CAT I RA 157/14	150 DA 157		
S-ILS 18	SA CAT II RA 107/12	100 DA 107		

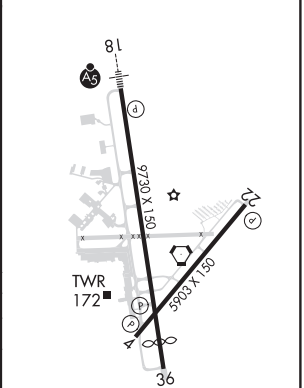

TDZ/CL Rwy 18 L
HIRL Rwy 18-36 L
MIRL Rwy 4-22 L
REIL Rwys 4 and 22

SA CATEGORY I & II ILS - SPECIAL AIRCREW & AIRCRAFT CERTIFICATION REQUIRED

SE-3, 10 SEP 2020 to 05 NOV 2020

SE-3, 10 SEP 2020 to 05 NOV 2020

LOC I-PIE	APP CRS	Rwy ldg	9180
109.1	176°	TDZE	7
		Apt Elev	11

ILS RWY 18 (CAT II)
ST PETE-CLEARWATER INTL (PIE)

Category II S-ILS 18 NA when control tower closed.
Reduced lighting: Requires specific OPSPEC, MSPEC, or LOA approval of autoland or HUD to touchdown.
DME, RADAR or ADF required.

MALSR

MISSED APPROACH: Climb to 600 then climbing right turn to 1700 on PIE VORTAC R-276 to LAFAL INT/PIE 8 DME and hold.

ATIS	TAMPA APP CON	ST. PETERSBURG TOWER★	GND CON	CLNC DEL	UNICOM
134.5	125.3 316.05	118.3 (CTAF) L 257.8	121.9 348.6	120.6 350.2	122.95

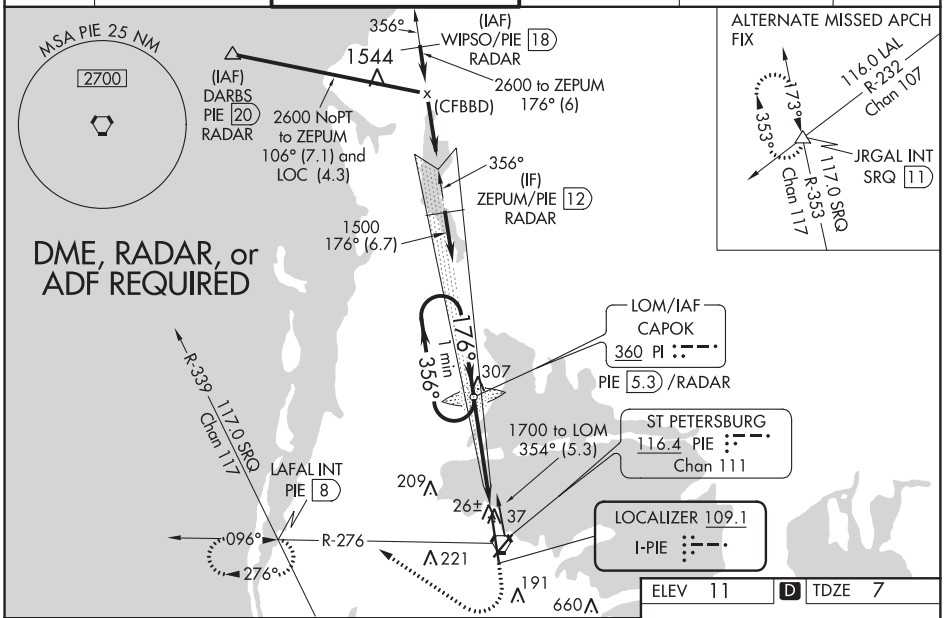

ELEV 11 | D | TDZE 7

VGSI and ILS glidepath not coincident
(VGSI Angle 3.00/TCH 68).

600	1700	LAFAL INT
	PIE R-276	

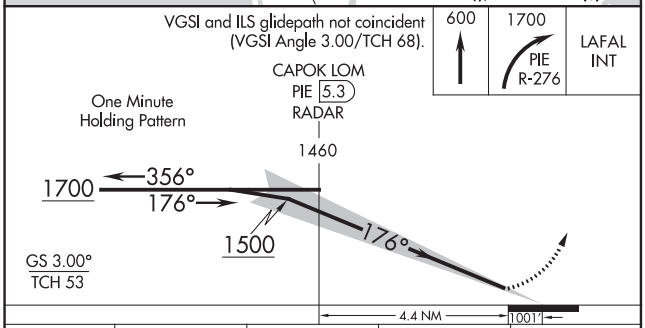

CATEGORY	A	B	C	D
S-ILS 18	RA 107/12 100 DA 107			

CATEGORY II ILS - SPECIAL AIRCREW & AIRCRAFT CERTIFICATION REQUIRED

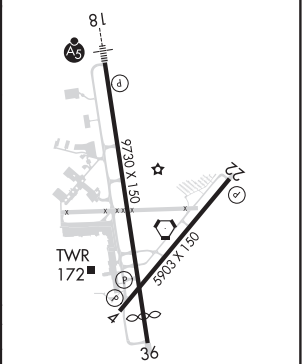

TDZ/CL Rwy 18 L
HIRL Rwy 18-36 L
MIRL Rwy 4-22 L
REIL Rwys 4 and 22

SE-3, 10 SEP 2020 to 05 NOV 2020

SE-3, 10 SEP 2020 to 05 NOV 2020

WAAS CH 61039 W18A	APP CRS 176°	Rwy ldg 9180 TDZE 7 Apt Elev 11

RNAV (GPS) RWY 18
ST PETE-CLEARWATER INTL (PIE)

For uncompensated Baro-VNAV systems, LNAV/VNAV NA below 3°C (38°F) or above 54°C (130°F). DME/DME RNP-0.3 NA. For inop MALSR, increase LNAV/VNAV all Cats visibility to RVR 4000 and LNAV visibility Cats C/D to RVR 4500.

MALSR

MISSED APPROACH: Climb to 2600 direct RONXI and hold.

ATIS	TAMPA APP CON	ST. PETERSBURG TOWER*	GND CON	CLNC DEL	UNICOM
134.5	125.3 316.05	118.3 (CTAF) L 257.8	121.9 348.6	120.6 350.2	122.95

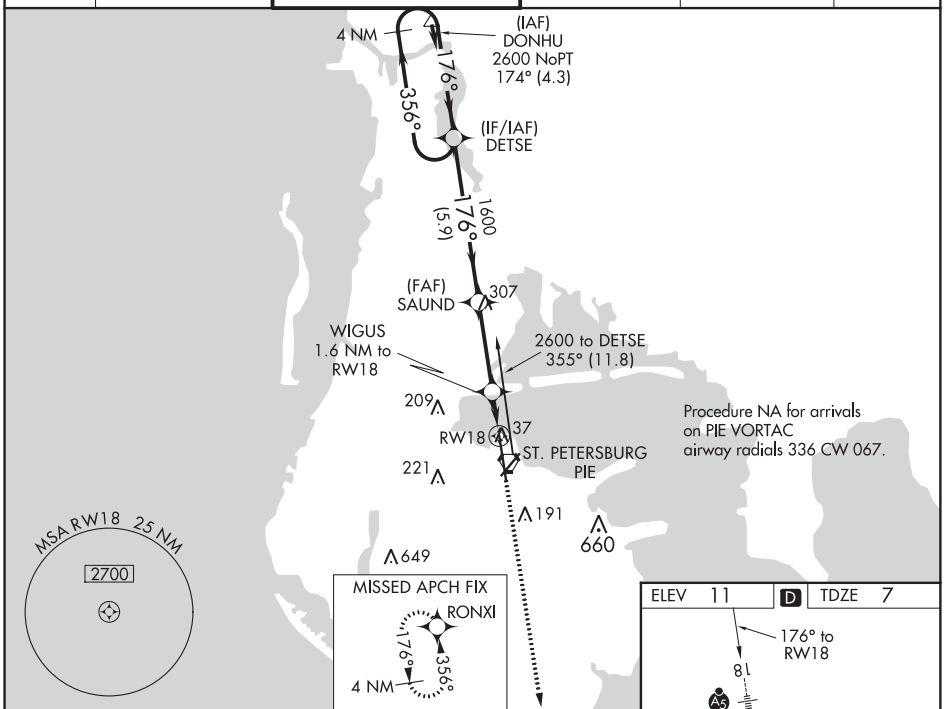

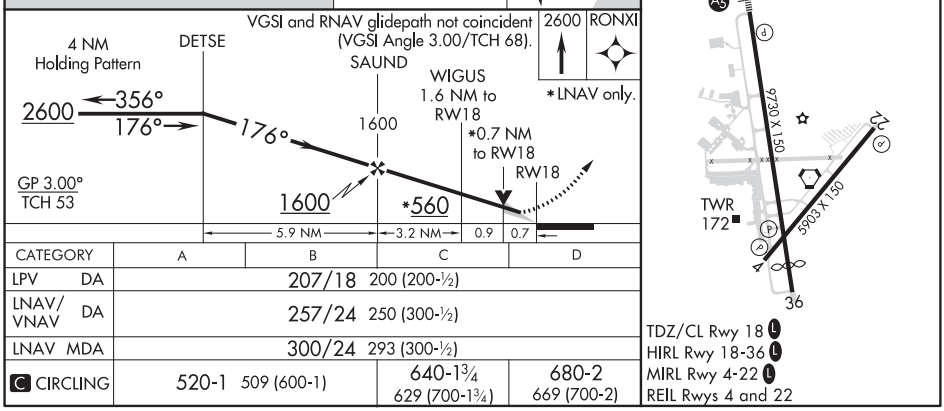

CATEGORY	A	B	C	D
LPV DA	207/18 200 (200-½)			
LNAV/VNAV DA	257/24 250 (300-½)			
LNAV MDA	300/24 293 (300-½)			
C CIRCLING	520-1 509 (600-1)		640-1¾ 629 (700-1¾)	680-2 669 (700-2)

SE-3, 10 SEP 2020 to 05 NOV 2020

ST PETERSBURG-CLEARWATER, FLORIDA AL-625 (FAA) 20254

WAAS CH 65739 W36A	APP CRS 356°	Rwy ldg 8720 TDZE 10 Apt Elev 11

RNAV (GPS) RWY 36
ST PETE-CLEARWATER INTL (PIE)

DME/DME RNP-0.3 NA. For uncompensated Baro-VNAV systems, LNAV/VNAV NA below 3°C (38°F) or above 54°C (130°F).

MISSED APPROACH:Climb to 2600 direct DETSE and hold.

ATIS	TAMPA APP CON	ST. PETERSBURG TOWER★	GND CON	CLNC DEL	UNICOM
134.5	125.3 316.05	118.3 (CTAF) L 257.8	121.9 348.6	120.6 350.2	122.95

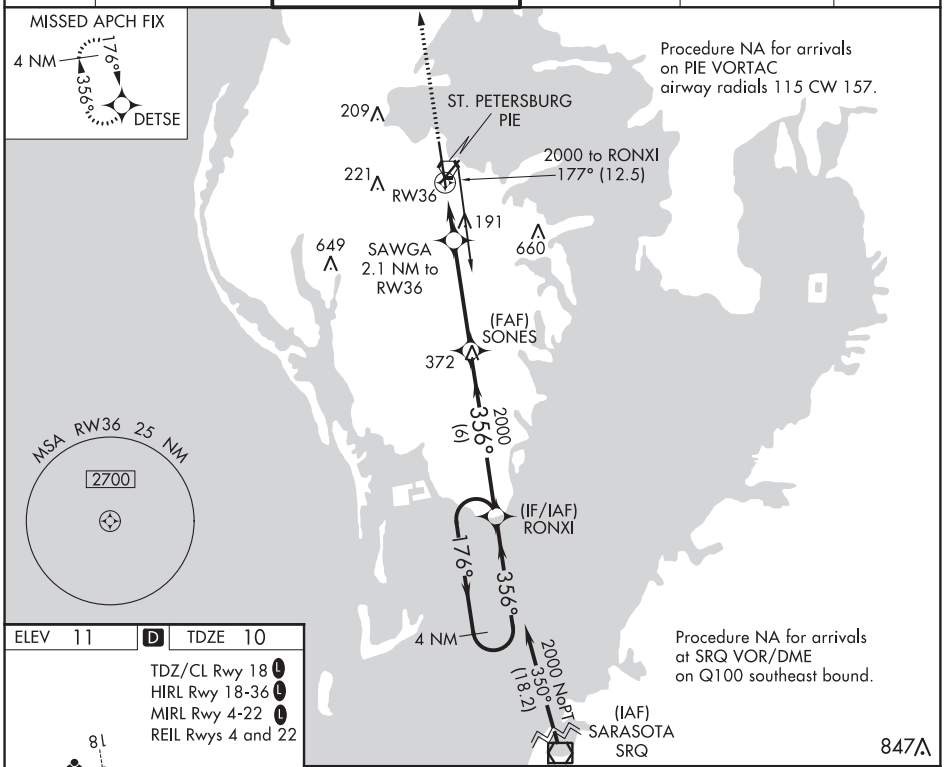

ELEV 11 | D | TDZE 10

TDZ/CL Rwy 18 L
HIRL Rwy 18-36 L
MIRL Rwy 4-22 L
REIL Rwys 4 and 22

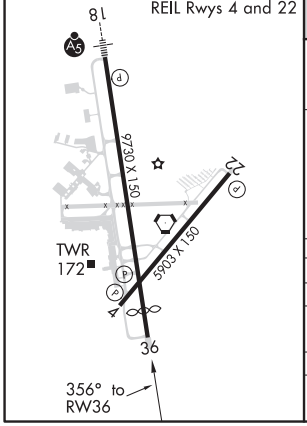

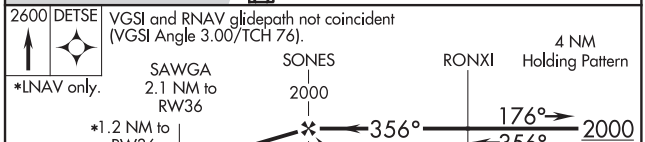

CATEGORY	A	B	C	D
LPV DA	210/40 200 (200-¾)			
LNAV/VNAV DA	318/50 308 (400-1)			
LNAV MDA	460/55 450 (500-1)		460-1⅜ 450 (500-1⅜)	
C CIRCLING	520-1 509 (600-1)		640-1¾ 629 (700-1¾)	680-2 669 (700-2)

SE-3, 10 SEP 2020 to 05 NOV 2020

SE-3, 10 SEP 2020 to 05 NOV 2020

VORTAC PIE	APP CRS	Rwy ldg	5903
116.4	039°	TDZE	11
Chan 111		Apt Elev	11

VOR RWY 4

ST PETE-CLEARWATER INTL (PIE)

When local altimeter setting not received, use Tampa Intl altimeter setting and increase all MDAs 40 feet. ADF Required. Helicopter visibility reduction below ¾ SM NA.

MISSED APPROACH: Climbing left turn to 1700 direct CAPOK LOM and hold.

ATIS	TAMPA APP CON	ST. PETERSBURG TOWER★	GND CON	CLNC DEL	UNICOM
134.5	125.3 316.05	118.3 (CTAF) L 257.8	121.9 348.6	120.6 350.2	122.95

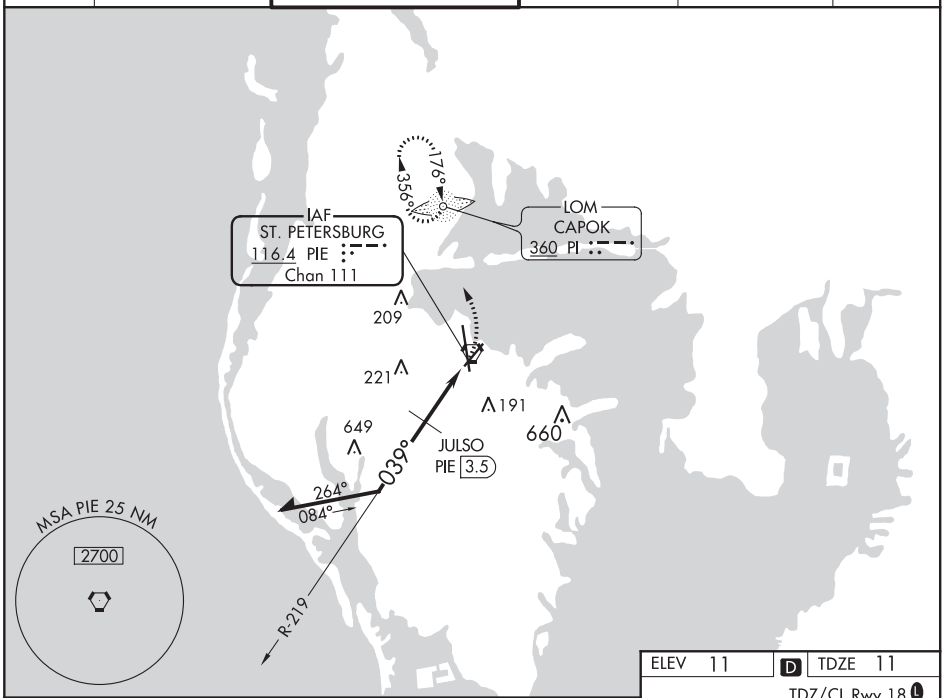

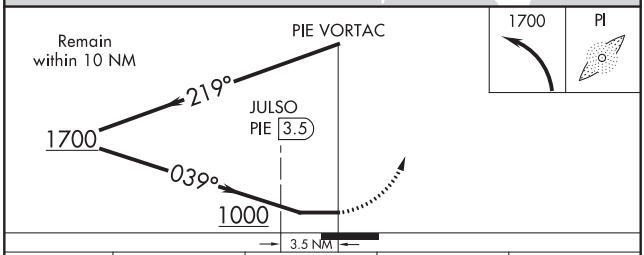

CATEGORY	A	B	C	D
S-4	1000-1¼ 989 (1000-1¼)	1000-1½ 989 (1000-1½)	1000-3 989 (1000-3)	
CIRCLING	1000-1¼ 989 (1000-1¼)	1000-1½ 989 (1000-1½)	1000-3 989 (1000-3)	
JULSO FIX MINIMUMS				
S-4	480-1 469 (500-1)		480-1⅜ 469 (500-1⅜)	
CIRCLING	520-1 509 (600-1)		520-1½ 509 (600-1½)	580-2 569 (600-2)

ELEV 11 D TDZE 11

TDZ/CL Rwy 18 L
HIRL Rwy 18-36 L
MIRL Rwy 4-22 L
REIL Rwys 4 and 22

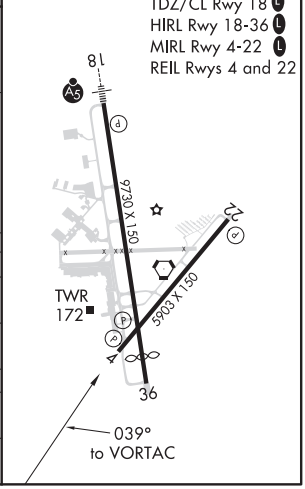

SE-3, 10 SEP 2020 to 05 NOV 2020
SE-3, 10 SEP 2020 to 05 NOV 2020

VORTAC PIE 116.4 Chan 111	APP CRS 008°	Rwy ldg 8720 TDZE 10 Apt Elev 11

VOR RWY 36

ST PETE-CLEARWATER INTL (PIE)

DME required. Helicopter visibility reduction below ¾ SM NA.

MISSED APPROACH: Climb to 1200 then climbing left turn to 1700 on heading 240° and PIE VORTAC R-276 to LAFAL INT/ PIE 8 DME and hold.

ATIS	TAMPA APP CON	ST. PETERSBURG TOWER★	GND CON	CLNC DEL	UNICOM
134.5	125.3 316.05	118.3 (CTAF) L 257.8	121.9 348.6	120.6 350.2	122.95

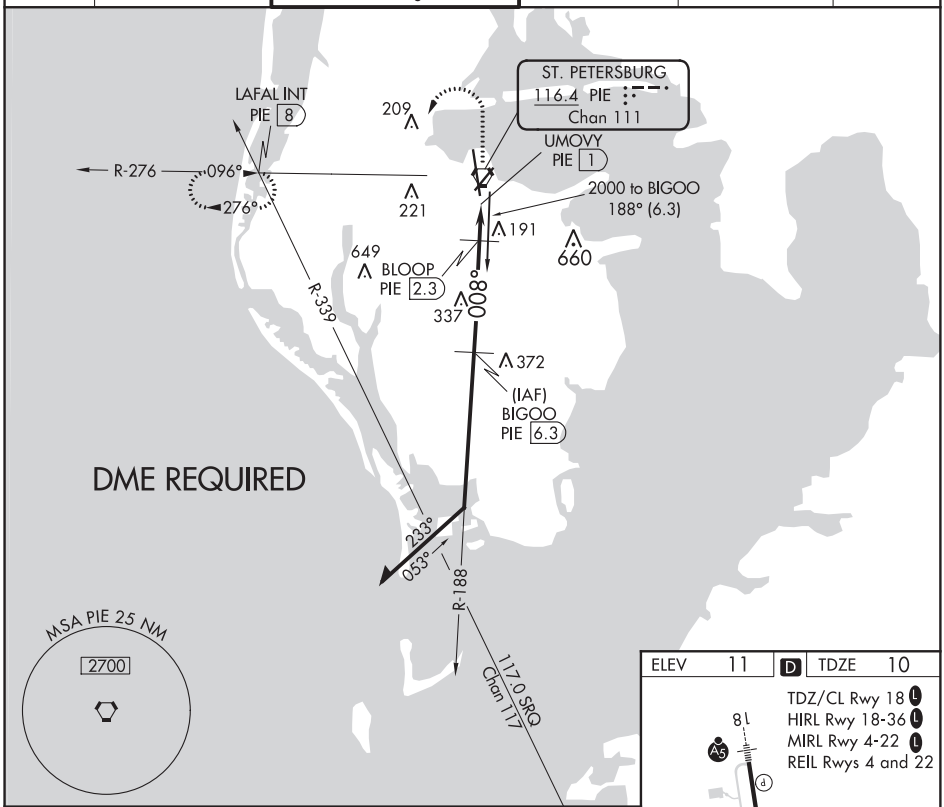

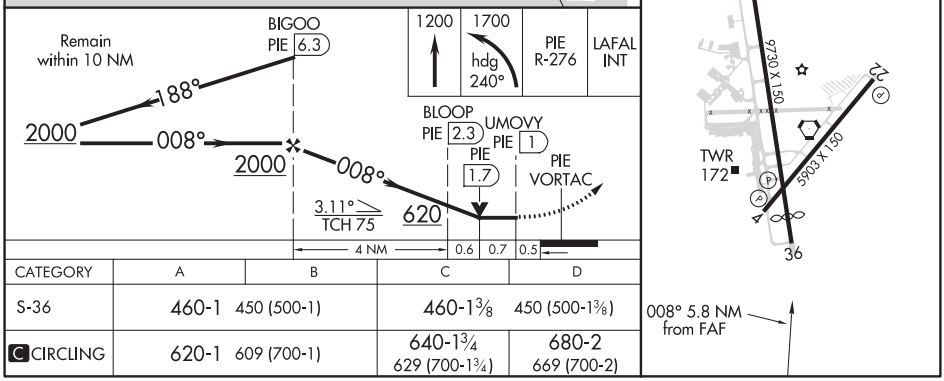

CATEGORY	A	B	C	D
S-36	460-1 450 (500-1)		460-1⅜ 450 (500-1⅜)	
C CIRCLING	620-1 609 (700-1)		640-1¾ 629 (700-1¾)	680-2 669 (700-2)

SE-3, 10 SEP 2020 to 05 NOV 2020

VORTAC PIE 116.4 Chan 111	APP CRS 193°	Rwy ldg N/A TDZE N/A Apt Elev 11

VOR-B
ST PETE-CLEARWATER INTL (PIE)

DME required.

MISSED APPROACH: Climb to 700 then climbing right turn to 2600 on heading 030° and PIE VORTAC R-013 to ESETE/PIE 12.7 DME and hold.

ATIS	TAMPA APP CON	ST. PETERSBURG TOWER★	GND CON	CLNC DEL	UNICOM
134.5	125.3 316.05	118.3 (CTAF) L 257.8	121.9 348.6	120.6 350.2	122.95

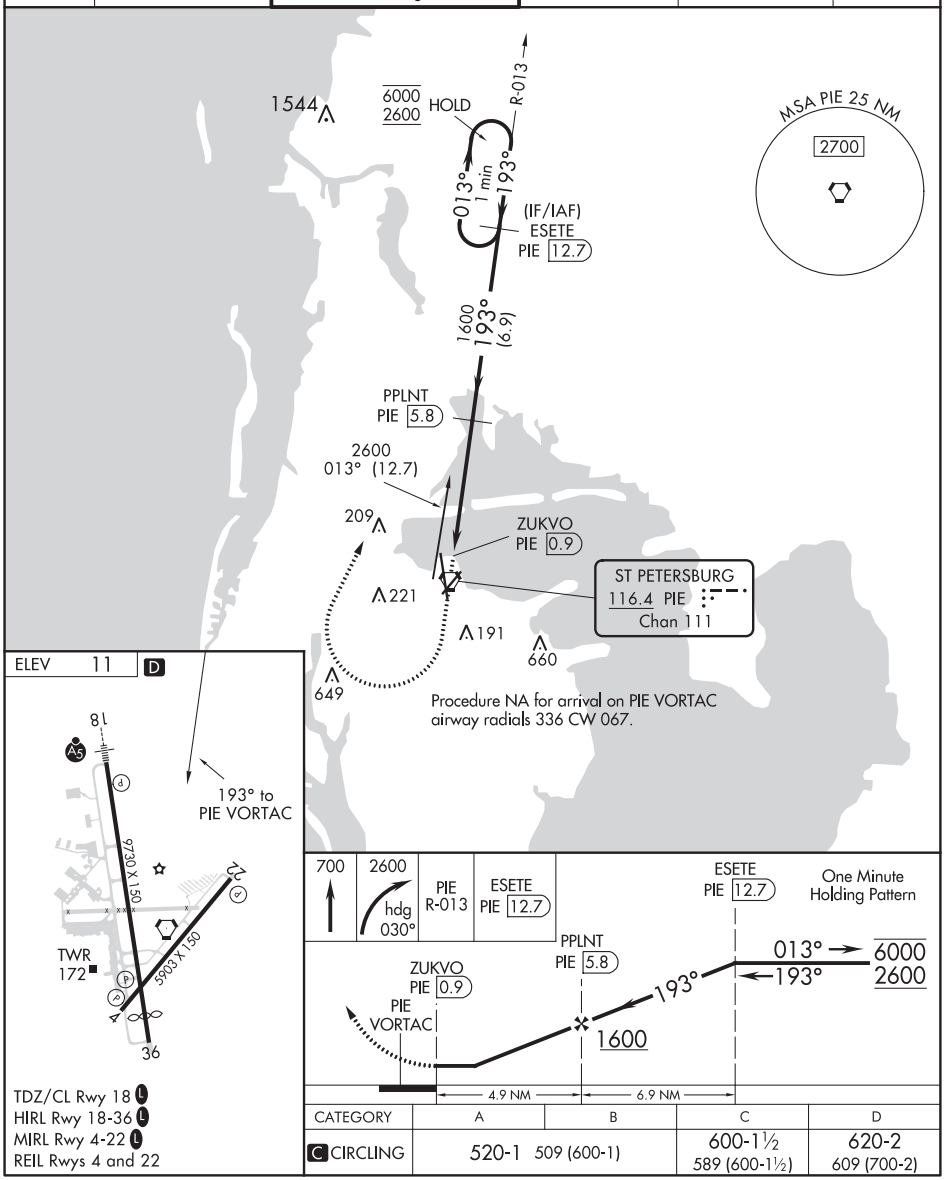

TDZ/CL Rwy 18 L
HIRL Rwy 18-36 L
MIRL Rwy 4-22 L
REIL Rwys 4 and 22

CATEGORY	A	B	C	D
C CIRCLING	520-1 509 (600-1)		600-1½ 589 (600-1½)	620-2 609 (700-2)

SE-3, 10 SEP 2020 to 05 NOV 2020

SE-3, 10 SEP 2020 to 05 NOV 2020

20086

NORTH BAY VISUAL RWY 18

AL-625 (FAA)

ST PETE-CLEARWATER INTL (PIE)
ST. PETERSBURG-CLEARWATER, FLORIDA

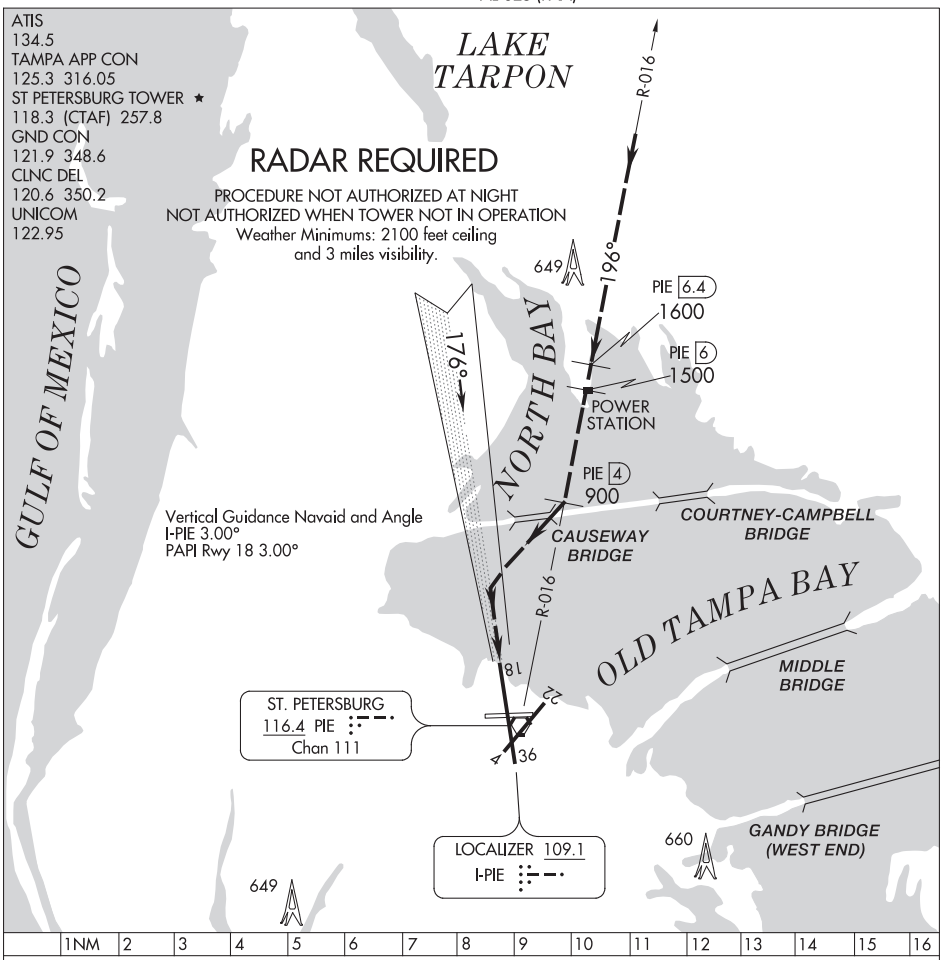

SE-3, 10 SEP 2020 to 05 NOV 2020

SE-3, 10 SEP 2020 to 05 NOV 2020

NORTH BAY VISUAL APPROACH

When cleared for a NORTH BAY VISUAL APPROACH, aircraft will proceed visually from over the power station (PIE R-016, 6 DME) heading 196° direct to the Causeway Bridge, then right turn to intercept the final approach course to Rwy 18.

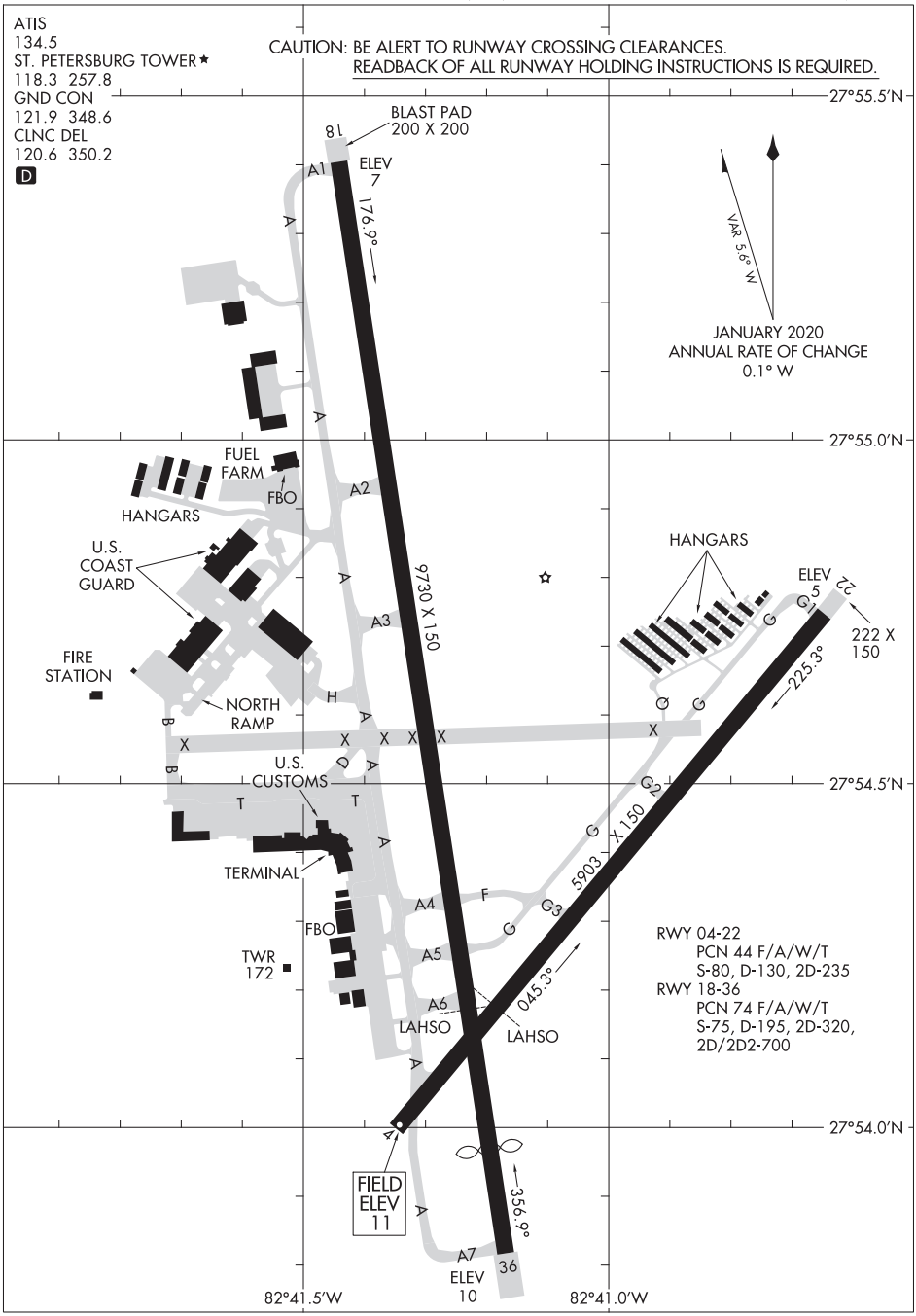

SE-3, 10 SEP 2020 to 05 NOV 2020

SE-3, 10 SEP 2020 to 05 NOV 2020

(PIE9.PIE) 20086

AL-625 (FAA)

ST PETE NINE DEPARTURE

ST. PETE-CLEARWATER INTL (PIE)
ST PETERSBURG-CLEARWATER, FLORIDA

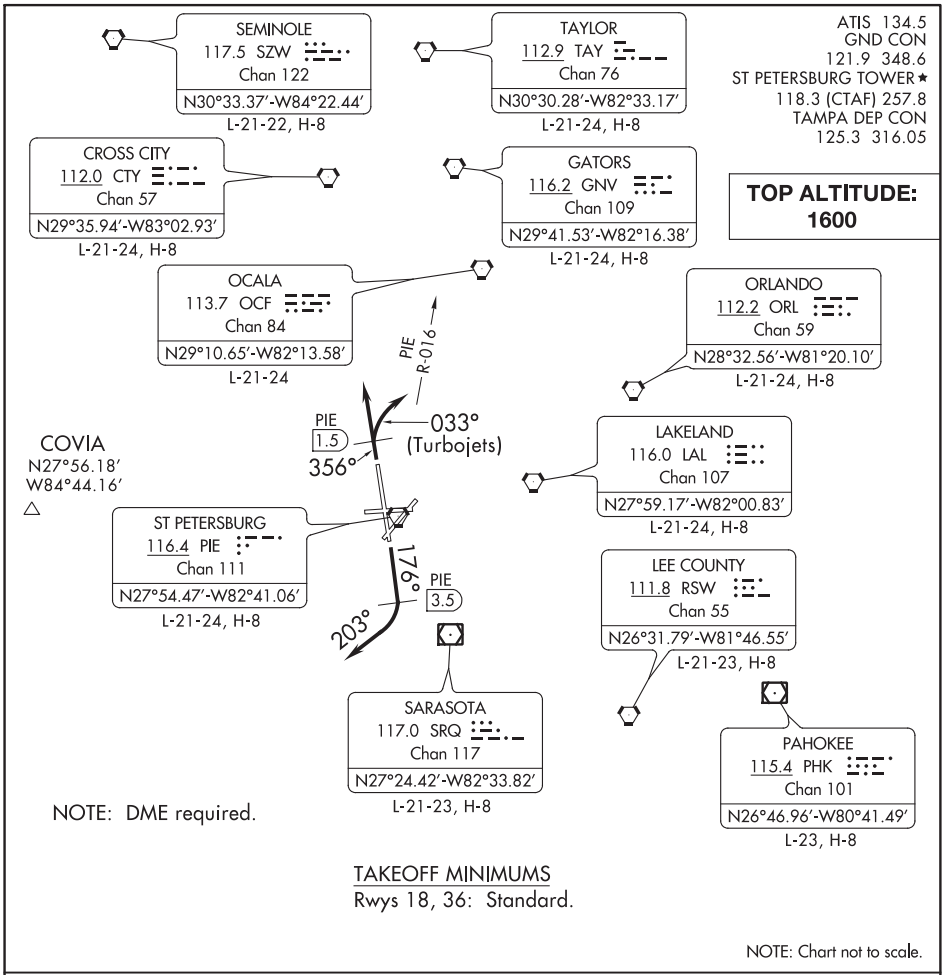

SE-3, 10 SEP 2020 to 05 NOV 2020

SE-3, 10 SEP 2020 to 05 NOV 2020

DEPARTURE ROUTE DESCRIPTION

TAKEOFF RUNWAY 18: Climb heading 176° until PIE VORTAC 3.5 DME, then turn right heading 203° or as assigned for RADAR vectors to filed/assigned route, thence. . . .
TAKEOFF RUNWAY 36: TURBOJETS climb heading 356° until PIE VORTAC 1.5 DME, then turn right heading 033° to intercept and fly outbound on PIE R-016, thence. . . .
ALL OTHERS fly heading 356° or as assigned for RADAR vectors to filed/assigned route. Thence. . . .

. . . .maintain 1600, expect further clearance to filed altitude 10 minutes after departure.

APP CRS	Rwy ldg	5126
095°	TDZE	10
	Apt Elev	10

RNAV (GPS) RWY 9
FERNANDO LUIS RIBAS DOMINICCI (SIG)(TJIG)

RNP APCH.

Use Luis Munoz Marin Intl altimeter setting. Circling Rwy 27 NA at night. Rwy 9 helicopter visibilty reduction below ¾ SM NA.

MISSED APPROACH: Climbing left turn to 3000 direct CORAF WP and hold.

ATIS	SAN JUAN APP CON	ISLA GRANDE TOWER★	GND CON
120.4	119.4 269.2 (WEST & SW) 120.9 290.2 (NORTH & EAST)	135.875 (CTAF) 298.85	121.7

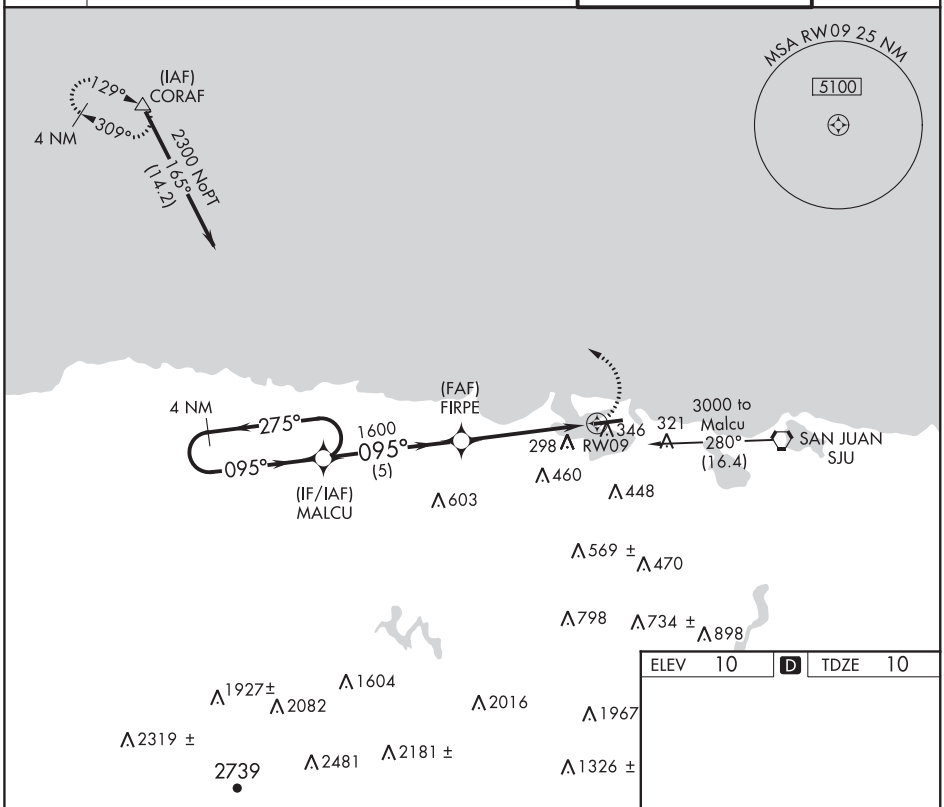

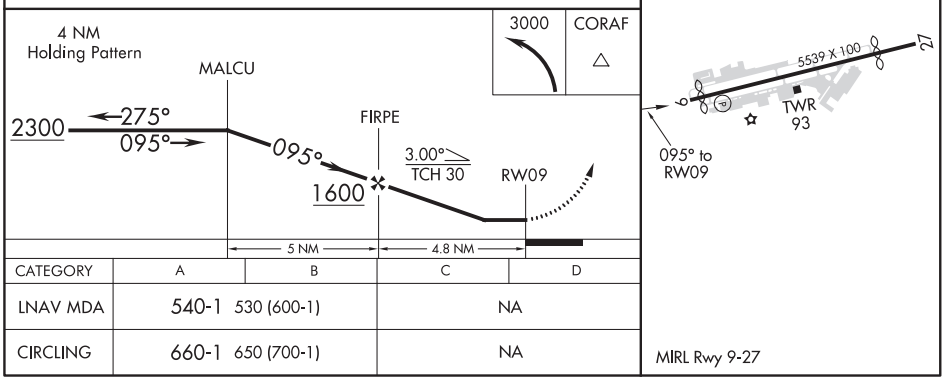

CATEGORY	A	B	C	D
LNAV MDA	540-1 530 (600-1)		NA	
CIRCLING	660-1 650 (700-1)		NA	

SE-3, 10 SEP 2020 to 05 NOV 2020

20086

AIRPORT DIAGRAM

FERNANDO LUIS RIBAS DOMINICCI (SIG) (TJIG)

AL-1019 (FAA)

SAN JUAN, PUERTO RICO

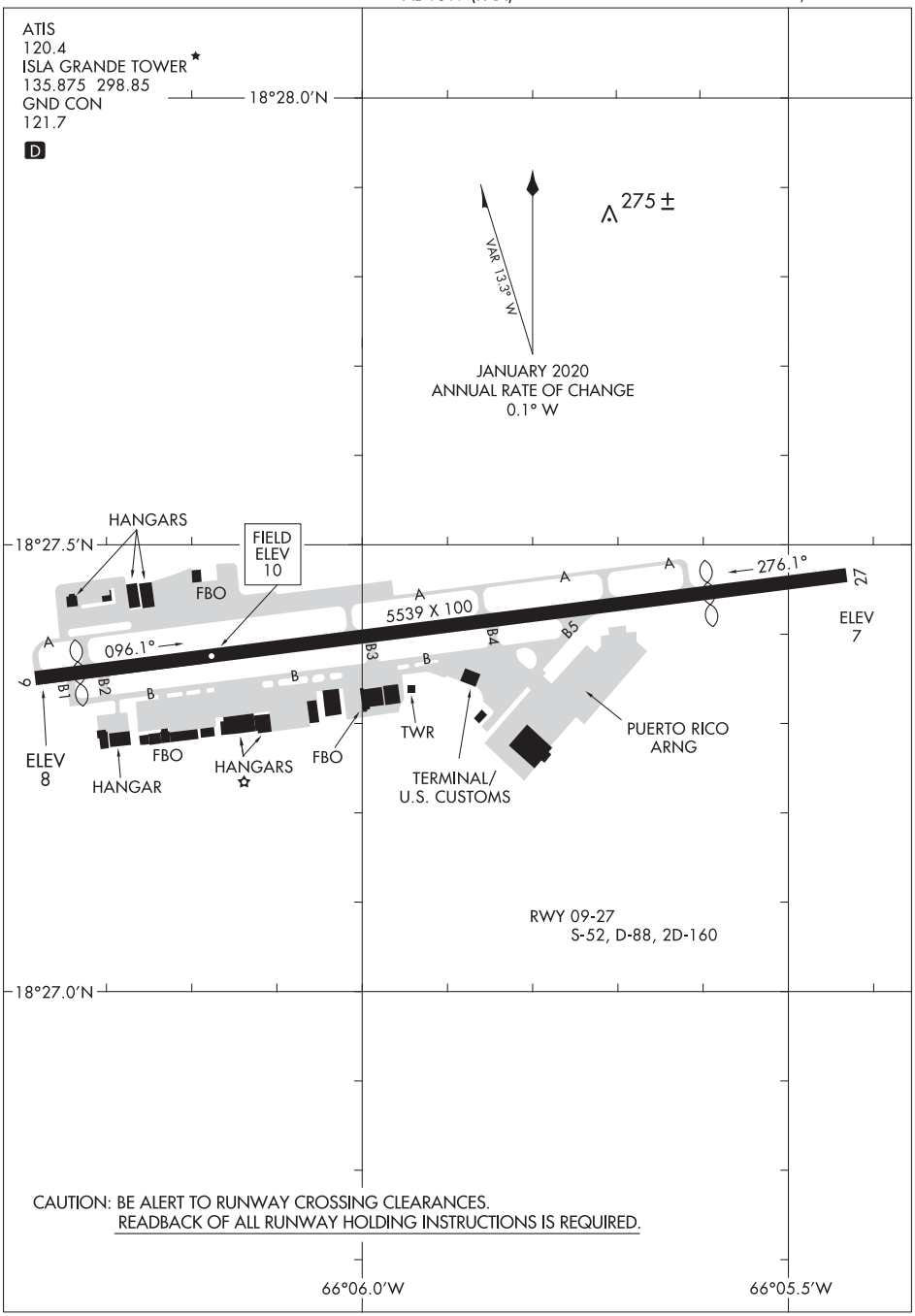

SE-3, 10 SEP 2020 to 05 NOV 2020

SE-3, 10 SEP 2020 to 05 NOV 2020

AIRPORT DIAGRAM
20086
FERNANDO LUIS RIBAS DOMINICCI (SIG) (TJIG)
SAN JUAN, PUERTO RICO

LOC I-SJU	APP CRS	Rwy ldg	9384
110.3	078°	TDZE	9
		Apt Elev	9

ILS or LOC RWY 8

LUIS MUNOZ MARIN INTL (SJU)(TJSJ)

For inoperative MALSR, increase S-ILS 8 all Cats visibility to 1 mile. DME Required.

MALSR

MISSED APPROACH: Climb to 2000 then climbing left turn to 3000 on heading 320° and SJU VORTAC R-004 to DEEDY Int/SJU 15 DME and hold.

D-ATIS	SAN JUAN APP CON	SAN JUAN TOWER	GND CON	CLNC DEL	CPDLC
125.8	119.4 269.2 (WEST & SW) 120.9 290.2 (NORTH & EAST)	132.05 257.8	121.9 348.6	126.4 284.6	

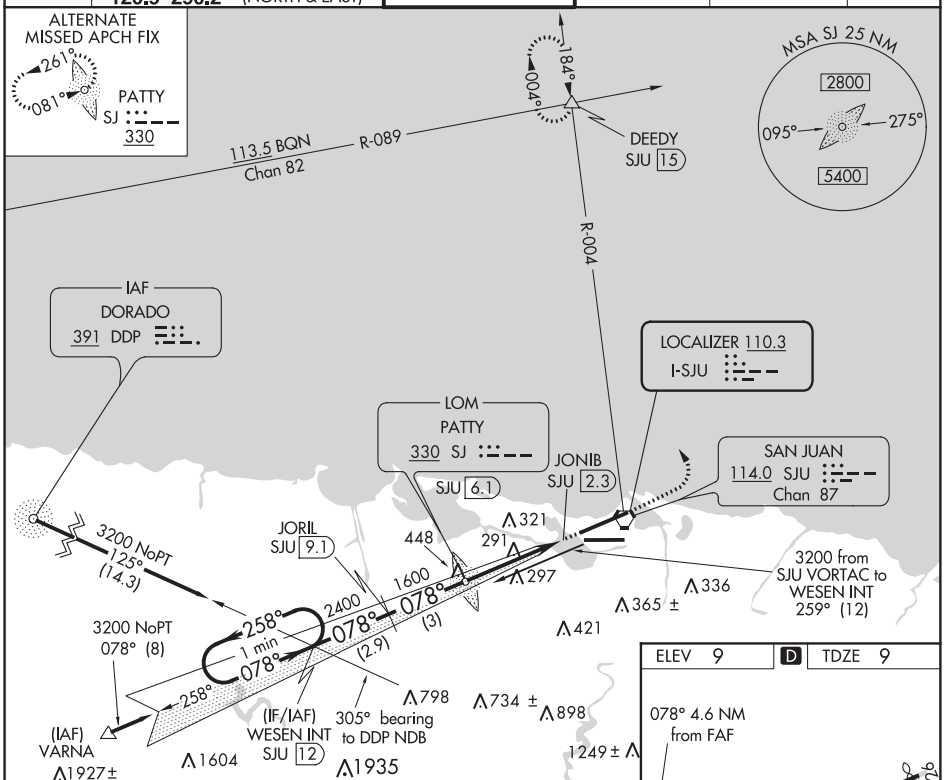

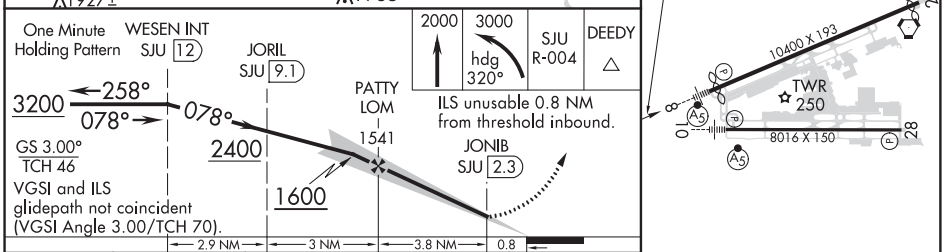

CATEGORY	A	B	C	D
S- ILS-8	311-½ 302 (400-½)			
S- LOC-8	560-½ 551 (600-½)		560-1 551 (600-1)	560-1¼ 551 (600-1¼)
CIRCLING	600-1 591 (600-1)		600-1½ 591 (600-1½)	600-2 591 (600-2)

ELEV 9 | D | TDZE 9

078° 4.6 NM
from FAF

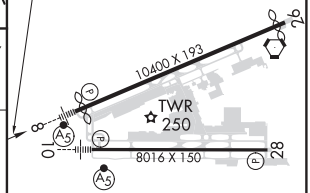

REIL Rwy 26
HIRL Rwys 8-26 and 10-28

FAF to MAP 3.8 NM					
Knots	60	90	120	150	180
Min:Sec	3:48	2:32	1:54	1:31	1:16

SE-3, 10 SEP 2020 to 05 NOV 2020
SE-3, 10 SEP 2020 to 05 NOV 2020

SAN JUAN, PUERTO RICO — AL-784 (FAA) — 20254

ILS or LOC RWY 10
LUIS MUNOZ MARIN INTL (SJU)(TJSJ)

LOC I-CLA 109.7 Chan 34	APP CRS 101°	Rwy ldg 8016 / TDZE 10 / Apt Elev 10

Circling NA for Cat E south of Rwy 10-28. For inop MALSR, increase S-ILS 10 Cat E visibility to ¾, increase S-LOC 10 Cats C, D, E visibility to 1⅛.

MALSR

MISSED APPROACH: Climb to 1900 then climbing left turn to 3000 on heading 300° and on SJU VORTAC R-004 to DEEDY INT/SJU 15 DME and hold.

D-ATIS	SAN JUAN APP CON	SAN JUAN TOWER	GND CON	CLNC DEL	CPDLC
125.8	119.4 269.2 (WEST & SW) 120.9 290.2 (NORTH & EAST)	132.05 257.8	121.9 348.6	126.4 284.6	

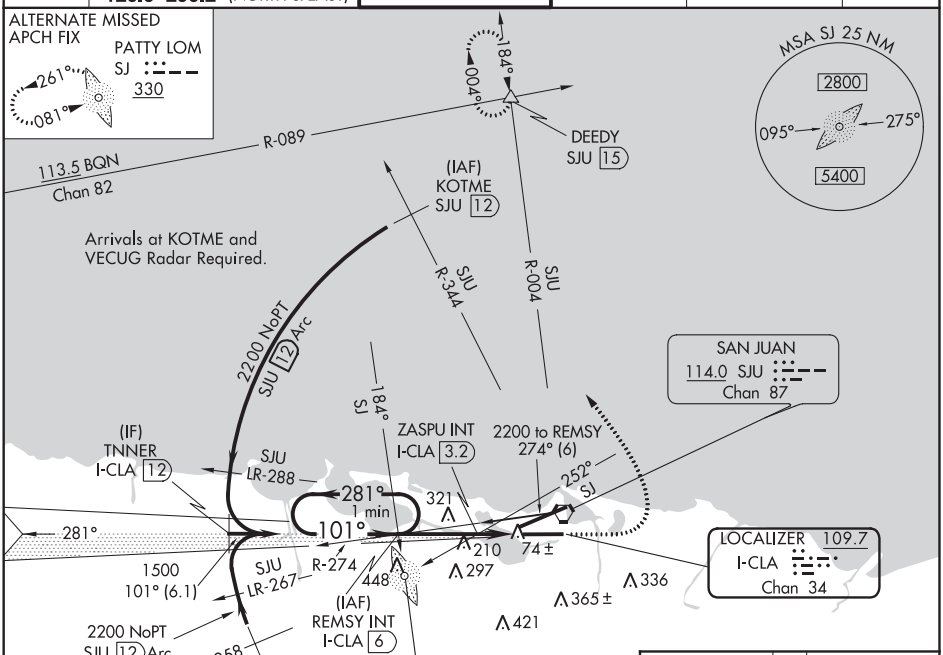

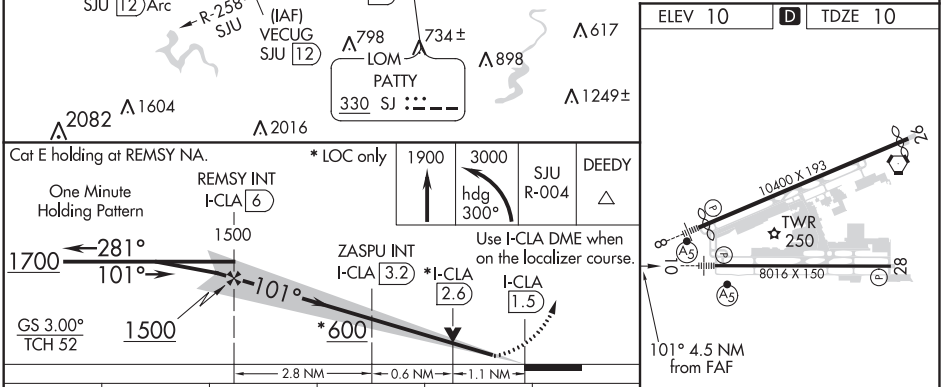

CATEGORY	A	B	C	D	E
S-ILS 10	260-½ 250 (300-½)				
S-LOC 10	410-½ 411 (500-½)		410-¾ 411 (500-¾)		
CIRCLING	600-1 590 (600-1)		600-1½ 590 (600-1½)	600-2 590 (600-2)	640-2¼ 590 (600-2¼)

FAF to MAP 4.5 NM					
Knots	60	90	120	150	180
Min:Sec	4:30	3:00	2:15	1:48	1:30

SE-3, 10 SEP 2020 to 05 NOV 2020

SE-3, 10 SEP 2020 to 05 NOV 2020

APP CRS	Rwy ldg	9384
078°	TDZE	9
	Apt Elev	9

RNAV (GPS) RWY 8
LUIS MUNOZ MARIN INTL (SJU)(TJSJ)

WAAS VNAV NA. For uncompensated Baro-VNAV systems, LNAV/VNAV NA below -15°C (5°F) or above 48°C (118°F). DME/DME RNP-0.3 NA.

MALSR

MISSED APPROACH: Climb to 3000 direct URZUM and on track 354° to DEEDY and hold.

D-ATIS	SAN JUAN APP CON	SAN JUAN TOWER	GND CON	CLNC DEL	CPDLC
125.8	119.4 269.2 (WEST & SW) 120.9 290.2 (NORTH & EAST)	132.05 257.8	121.9 348.6	126.4 284.6	

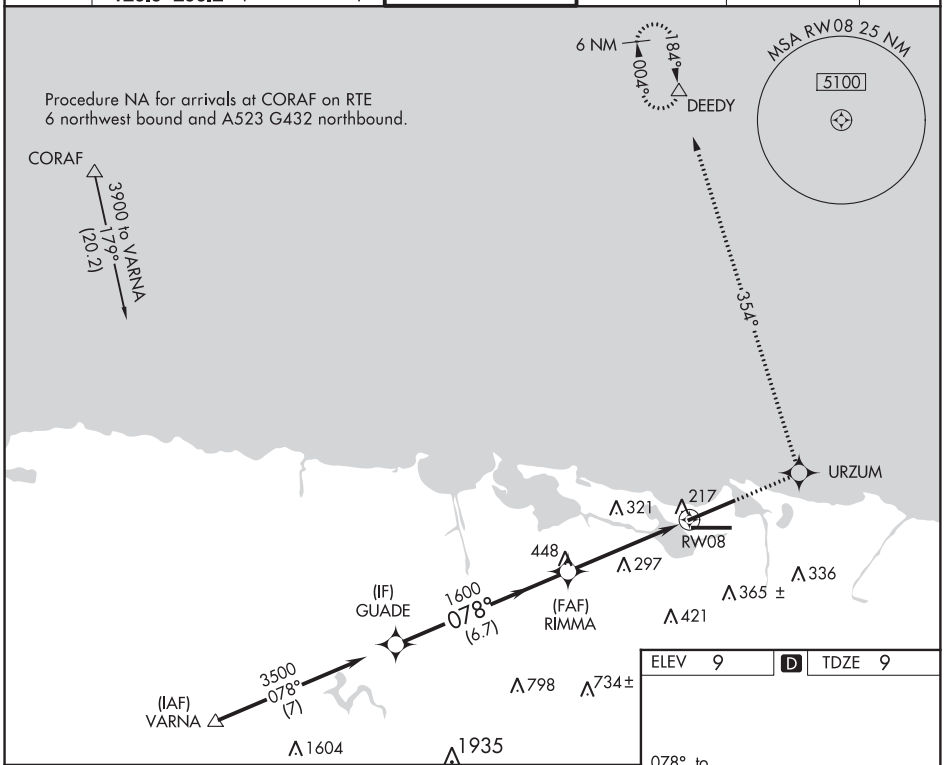

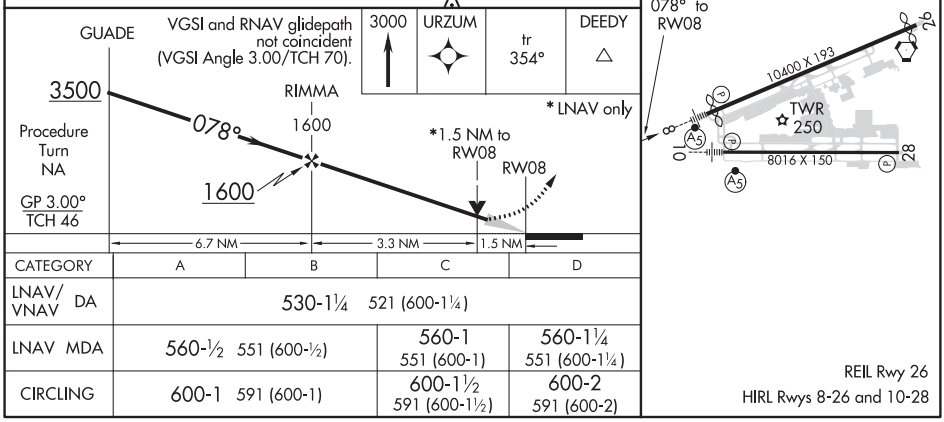

CATEGORY	A	B	C	D
LNAV/VNAV DA	530-1¼ 521 (600-1¼)			
LNAV MDA	560-½ 551 (600-½)		560-1 551 (600-1)	560-1¼ 551 (600-1¼)
CIRCLING	600-1 591 (600-1)		600-1½ 591 (600-1½)	600-2 591 (600-2)

SE-3, 10 SEP 2020 to 05 NOV 2020
SE-3, 10 SEP 2020 to 05 NOV 2020

SAN JUAN, PUERTO RICO — AL-784 (FAA) — 19227

APP CRS	Rwy ldg	8016
101°	TDZE	10
	Apt Elev	10

RNAV (GPS) RWY 10
LUIS MUNOZ MARIN INTL (SJU)(TJSJ)

WAAS VNAV NA. For uncompensated Baro-VNAV systems, LNAV/VNAV NA below -15°C (5°F) or above 54°C (130°F). DME/DME RNP-0.3 NA. For inop MALSR, increase LNAV/VNAV visibility all Cats to 1¼ and increase LNAV Cats C/D visibility to 1⅜.

MALSR

MISSED APPROACH: Climb to 500 then climbing left turn to 3000 direct DEEDY and hold.

D-ATIS	SAN JUAN APP CON	SAN JUAN TOWER	GND CON	CLNC DEL	CPDLC
125.8	119.4 269.2 (WEST & SW) 120.9 290.2 (NORTH & EAST)	132.05 257.8	121.9 348.6	126.4 284.6	

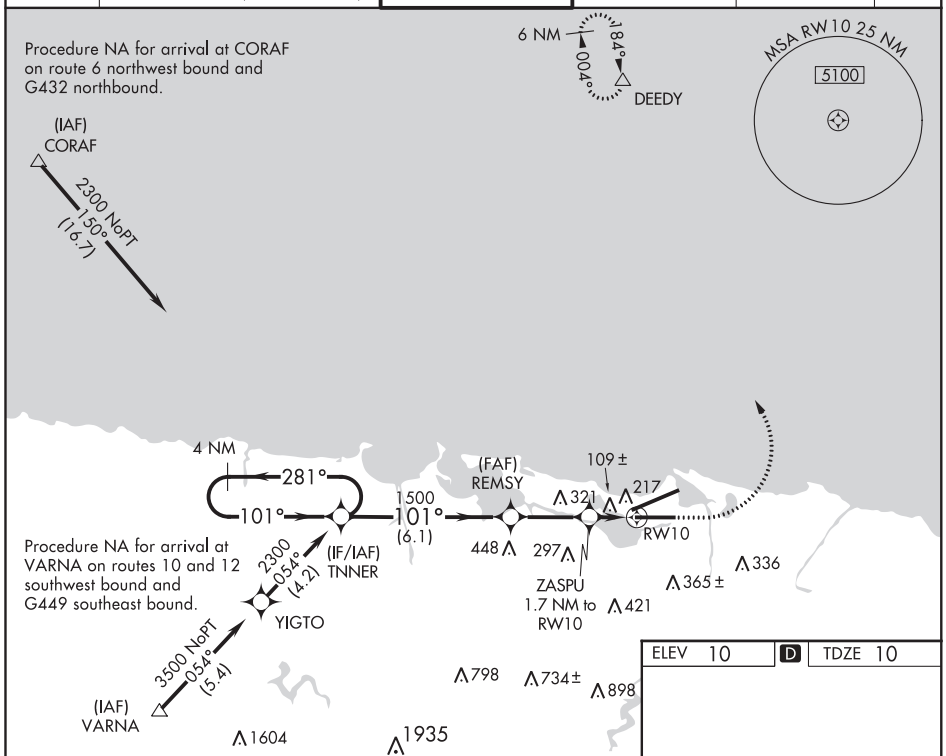

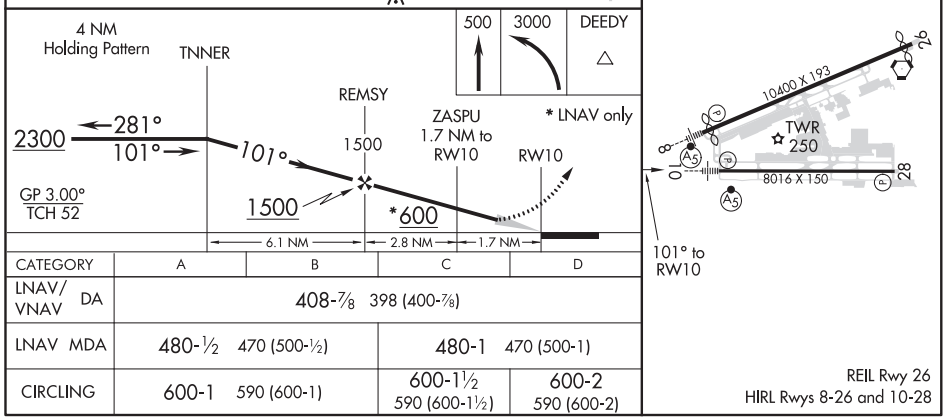

CATEGORY	A	B	C	D
LNAV/VNAV DA	408-⅞ 398 (400-⅞)			
LNAV MDA	480-½ 470 (500-½)		480-1 470 (500-1)	
CIRCLING	600-1 590 (600-1)		600-1½ 590 (600-1½)	600-2 590 (600-2)

SE-3, 10 SEP 2020 to 05 NOV 2020

SE-3, 10 SEP 2020 to 05 NOV 2020

APP CRS	Rwy ldg	9600
258°	TDZE	7
	Apt Elev	10

RNAV (GPS) RWY 26
LUIS MUNOZ MARIN INTL (SJU)(TJSJ)

RNP APCH.

For uncompensated Baro-VNAV systems, LNAV/VNAV NA below 22°C or above 54°C.

MISSED APPROACH: Climb to 3000 direct POVEE and right turn on track 014° direct DEEDY and hold.

D-ATIS	SAN JUAN APP CON	SAN JUAN TOWER	GND CON	CLNC DEL	CPDLC
125.8	119.4 269.2 (WEST & SW) 120.9 290.2 (NORTH & EAST)	132.05 257.8	121.9 348.6	126.4 284.6	

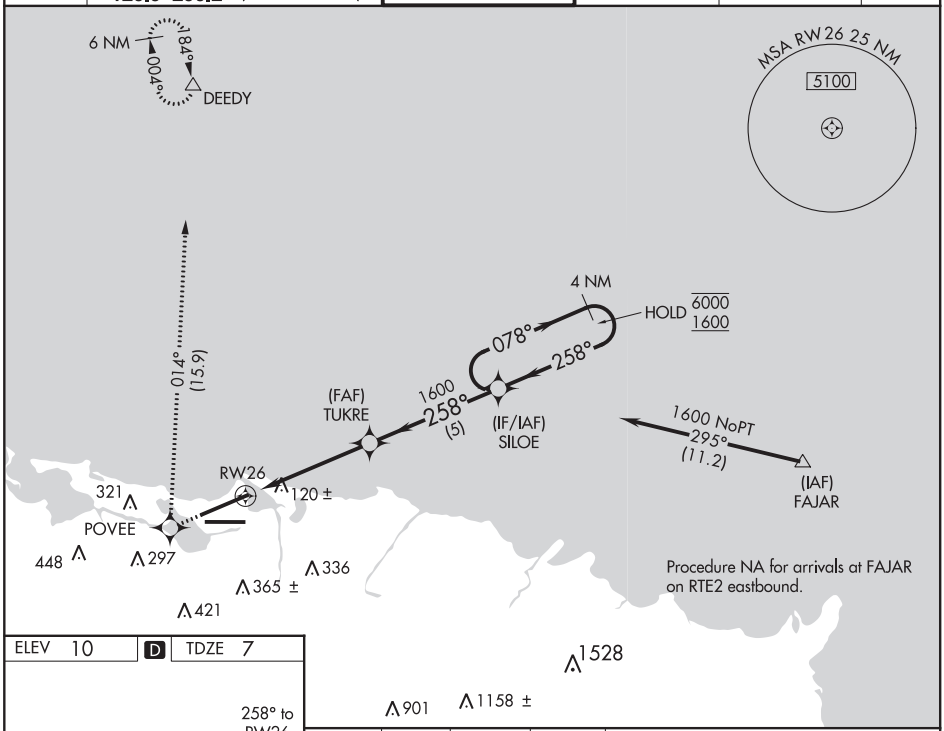

ELEV 10	D	TDZE 7

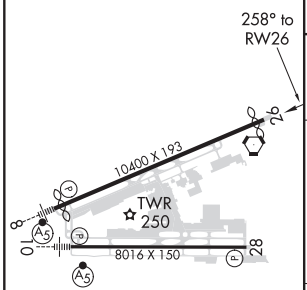

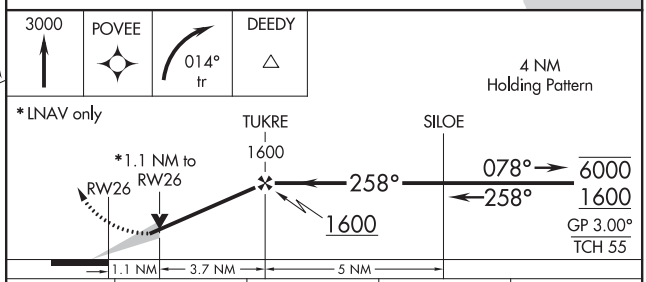

CATEGORY	A	B	C	D
LNAV/VNAV DA	384-1¼ 377 (400-1¼)			
LNAV MDA	400-1 393 (400-1)		400-1⅛ 393 (400-1⅛)	400-1¼ 393 (400-1¼)
C CIRCLING	600-1 590 (600-1)		740-2 730 (800-2)	920-3 910 (1000-3)

REIL Rwy 26
HIRL Rwys 8-26 and 10-28

SE-3, 10 SEP 2020 to 05 NOV 2020

SE-3, 10 SEP 2020 to 05 NOV 2020

SAN JUAN, PUERTO RICO

AL-784 (FAA)

19283

RNAV (GPS) RWY 28
LUIS MUNOZ MARIN INTL (SJU)(TJSJ)

APP CRS	Rwy ldg	8016
281°	TDZE	10
	Apt Elev	10

RNP APCH.

T A Rwy 28 helicopter visibility reduction below ¾ SM NA.

MISSED APPROACH: Climbing right turn to 3000 direct DEEDY and hold.

D-ATIS	SAN JUAN APP CON	SAN JUAN TOWER	GND CON	CLNC DEL	CPDLC
125.8	119.4 269.2 (WEST & SW) 120.9 290.2 (NORTH & EAST)	132.05 257.8	121.9 348.6	126.4 284.6	

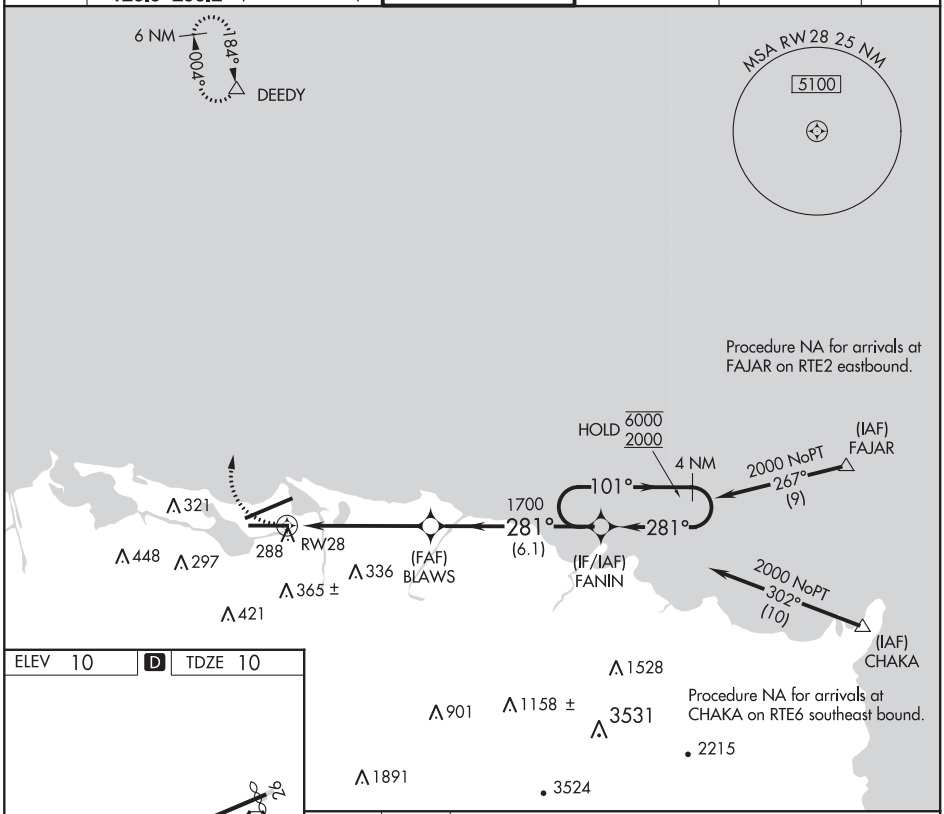

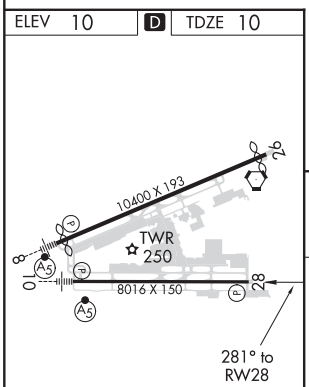

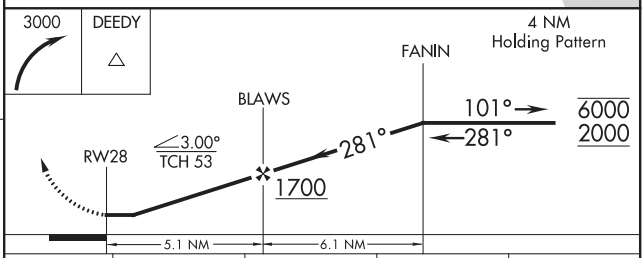

CATEGORY	A	B	C	D
LNAV MDA	540-1 530 (600-1)		540-1½ 530 (600-1½)	
C CIRCLING	600-1 590 (600-1)		740-2 730 (800-2)	920-3 910 (1000-3)

REIL Rwy 26
HIRL Rwys 8-26 and 10-28

SE-3, 10 SEP 2020 to 05 NOV 2020

SE-3, 10 SEP 2020 to 05 NOV 2020

VORTAC SJU	APP CRS	Rwy ldg	9384
114.0	082°	TDZE	9
Chan 87		Apt Elev	9

VOR or TACAN RWY 8

LUIS MUNOZ MARIN INTL (SJU)(TJSJ)

For inoperative MALSR, increase S-8 Cat E visibility to 2 miles.

MALSR

MISSED APPROACH: Climb to 2000 then climbing left turn to 3000 via heading 320° and SJU VORTAC R-004 outbound to DEEDY INT/SJU 15 DME and hold.

D-ATIS	SAN JUAN APP CON	SAN JUAN TOWER	GND CON	CLNC DEL	CPDLC
125.8	119.4 269.2 (WEST & SW) 120.9 290.2 (NORTH & EAST)	132.05 257.8	121.9 348.6	126.4 284.6	

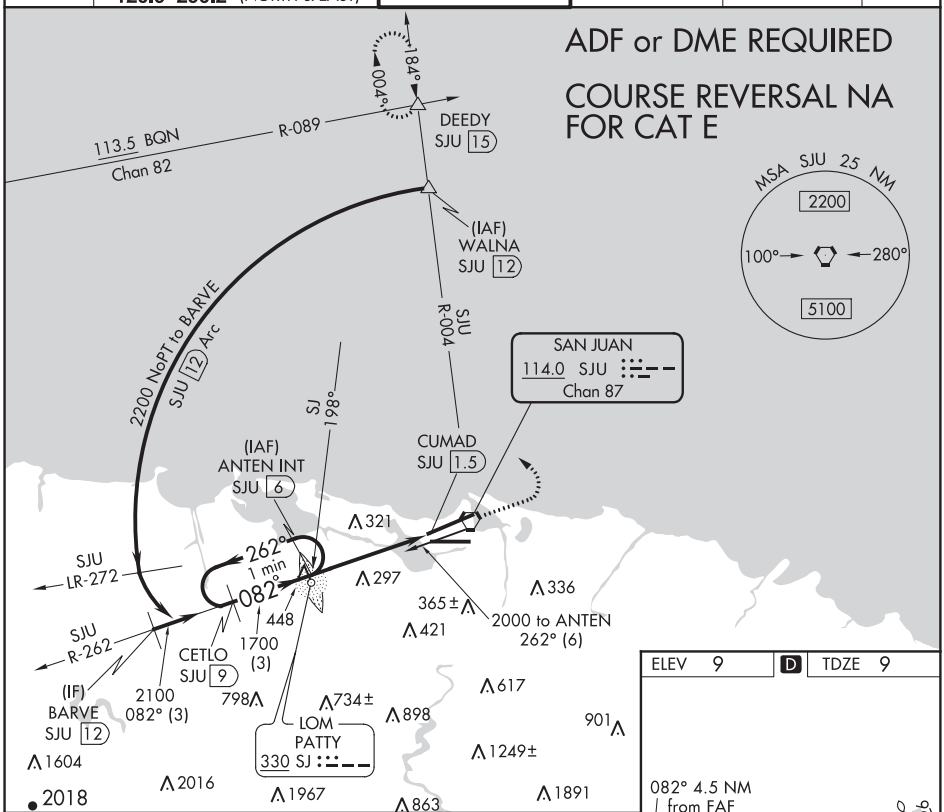

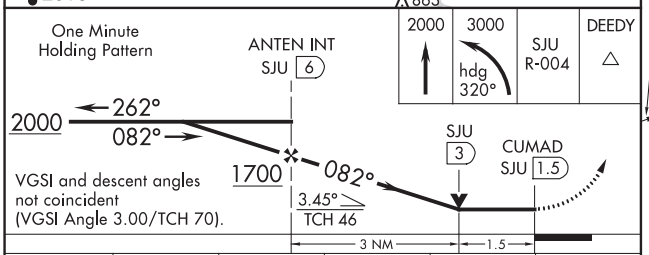

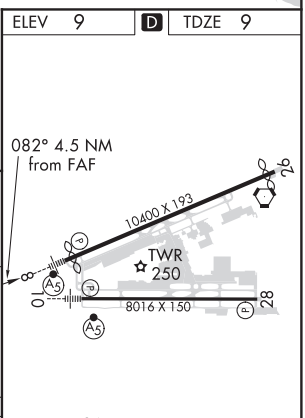

REIL Rwy 26
HIRL Rwys 8-26 and 10-28

CATEGORY	A	B	C	D	E
S-8	560-½ 551 (600-½)		560-1 551 (600-1)	560-1¼ 551 (600-1¼)	560-1½ 551 (600-1½)
CIRCLING	600-1 591 (600-1)		600-1½ 591 (600-1½)	600-2 591 (600-2)	900-3 891 (900-3)

FAF to MAP 4.5 NM					
Knots	60	90	120	150	180
Min:Sec	4:30	3:00	2:15	1:48	1:30

SE-3, 10 SEP 2020 to 05 NOV 2020

SE-3, 10 SEP 2020 to 05 NOV 2020

VORTAC SJU	APP CRS	Rwy ldg	8016
114.0	082°	TDZE	10
Chan 87		Apt Elev	10

VOR or TACAN RWY 10

LUIS MUNOZ MARIN INTL (SJU)(TJSJ)

When VGSI inop, Straight-in/Circling Rwy 10 procedure NA at night. Circling NA for Cat E south of Rwy 10-28. Inop table does not apply to S-10 Cats A, B and ORAJO fix minimums S-10 Cats A, B. For inop MALSR, increase S-10 Cats C, D, E visibility to 1¾, increase ORAJO fix minimums S-10 Cats C, D, E visibility to 1⅜. Rwy 10 helicopter visibility reduction below 1 SM NA.

MALSR

MISSED APPROACH: Climb to 2000 then climbing left turn to 3000 on heading 320° and SJU VORTAC R-004 to DEEDY INT/15 DME and hold.

D-ATIS	SAN JUAN APP CON	SAN JUAN TOWER	GND CON	CLNC DEL	CPDLC
125.8	119.4 269.2 (WEST & SW) 120.9 290.2 (NORTH & EAST)	132.05 257.8	121.9 348.6	126.4 284.6	

ADF or DME REQUIRED

COURSE REVERSAL NA FOR CAT E

REIL Rwy 26
HIRL Rwys 8-26 and 10-28

CATEGORY	A	B	C	D	E
S-10	640-1	630 (700-1)	640-1⅜	630 (700-1⅜)	
CIRCLING	640-1	630 (700-1)	640-1¾ 630 (700-1¾)	640-2 630 (700-2)	640-2¼ 630 (700-2¼)
ORAJO FIX MINIMUMS (DME REQUIRED)					
S-10	500-1	490 (500-1)			
CIRCLING	600-1	590 (600-1)	600-1½ 590 (600-1½)	600-2 590 (600-2)	640-2¼ 590 (600-2¼)

FAF to MAP 4.5 NM					
Knots	60	90	120	150	180
Min:Sec	4:30	3:00	2:15	1:48	1:30

SE-3, 10 SEP 2020 to 05 NOV 2020

VORTAC SJU	APP CRS	Rwy ldg	9600
114.0	249°	TDZE	7
Chan 87		Apt Elev	9

VOR or TACAN RWY 26

LUIS MUNOZ MARIN INTL (SJU)(TJSJ)

T A Visibility reduction by helicopters NA.

MISSED APPROACH: Climb to 2000 then climbing right turn to 3000 via heading 045° and SJU VORTAC R-004 to DEEDY INT/SJU 15 DME and hold.

D-ATIS	SAN JUAN APP CON	SAN JUAN TOWER	GND CON	CLNC DEL	CPDLC
125.8	119.4 269.2 (WEST & SW) 120.9 290.2 (NORTH & EAST)	132.05 257.8	121.9 348.6	126.4 284.6	

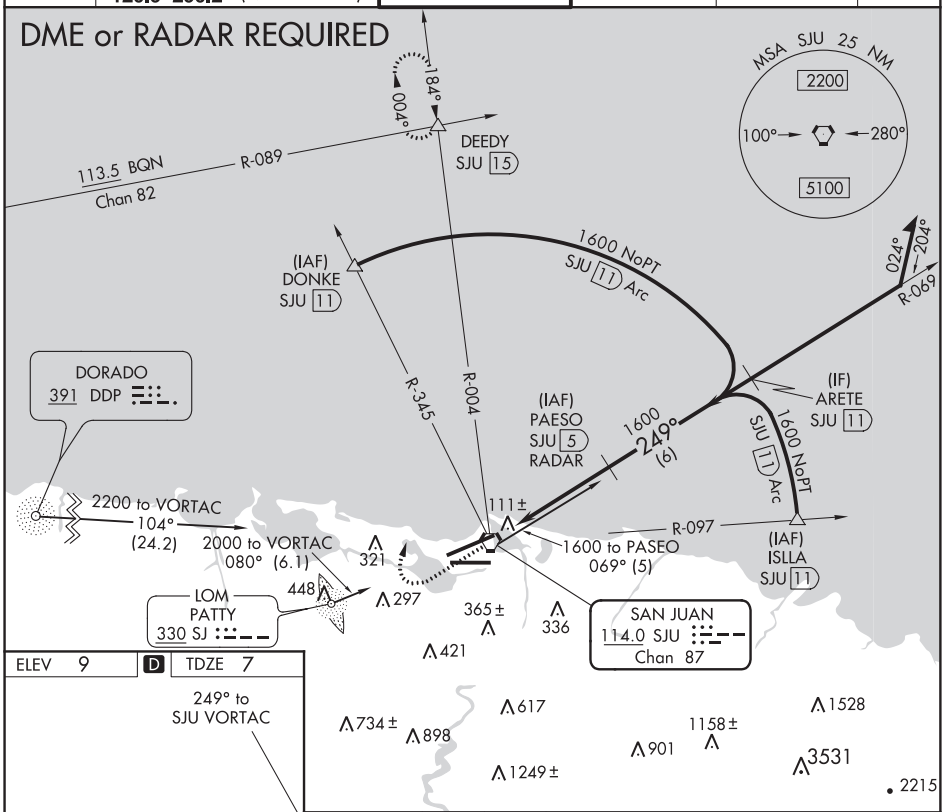

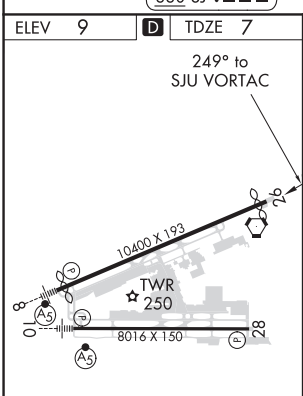

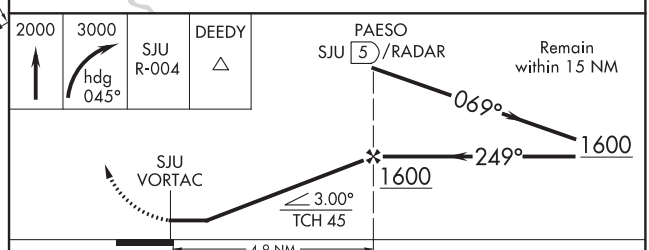

CATEGORY	A	B	C	D	E
S-26	440-1	433 (500-1)	440-1¼ 433 (500-1¼)	440-1½	433 (500-1½)
CIRCLING	600-1	591 (600-1)	600-1½ 591 (600-1½)	600-2 591 (600-2)	900-3 891 (900-3)

REIL Rwy 26
HIRL Rwys 8-26 and 10-28

SE-3, 10 SEP 2020 to 05 NOV 2020

SE-3, 10 SEP 2020 to 05 NOV 2020

SAN JUAN, PUERTO RICO

AL-784 (FAA)

20254

NDB RWY 8

LUIS MUNOZ MARIN INTL (SJU)(TJSJ)

LOM SJ	APP CRS	Rwy ldg	9384
330	078°	TDZE	9
		Apt Elev	9

MALSR

MISSED APPROACH: Climb to 2000, then climbing left turn to 3000 via SJU VORTAC R-004 to DEEDY Int/SJU 15 DME and hold.

D-ATIS	SAN JUAN APP CON	SAN JUAN TOWER	GND CON	CLNC DEL	CPDLC
125.8	119.4 269.2 (WEST & SW) 120.9 290.2 (NORTH & EAST)	132.05 257.8	121.9 348.6	126.4 284.6	

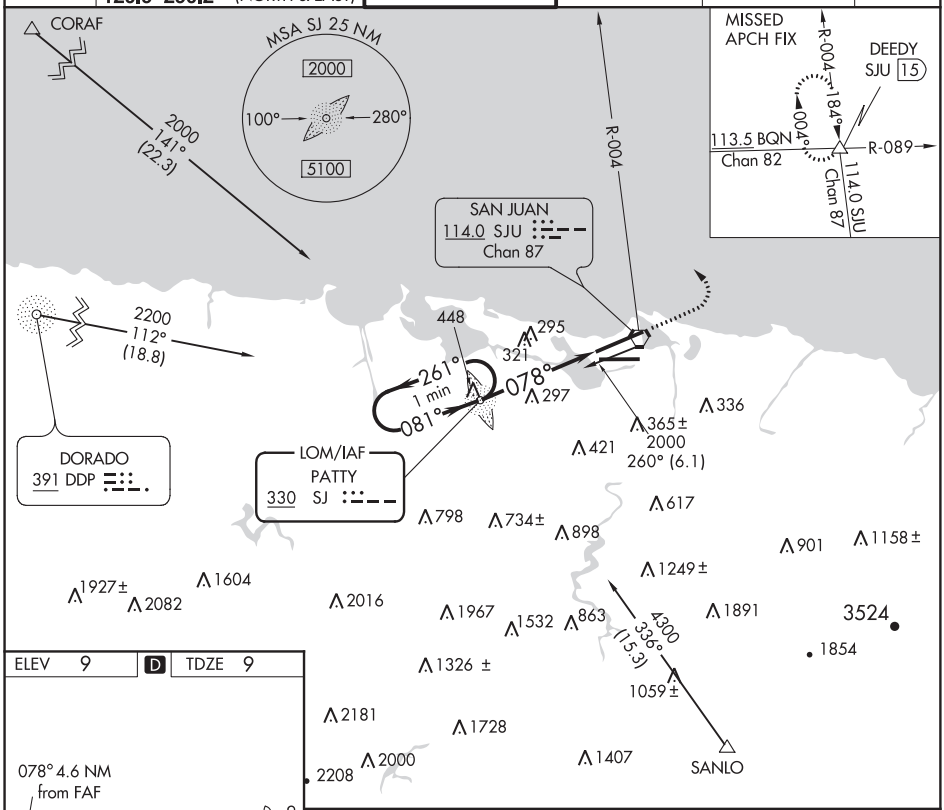

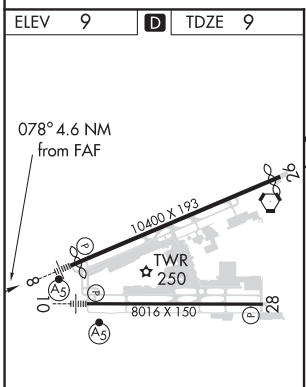

REIL Rwy 26
HIRL Rwys 8-26 and 10-28

FAF to MAP 4.6 NM					
Knots	60	90	120	150	180
Min:Sec	4:36	3:04	2:18	1:50	1:32

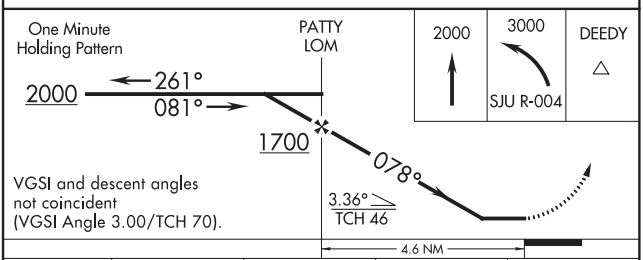

VGSI and descent angles not coincident (VGSI Angle 3.00/TCH 70).

CATEGORY	A	B	C	D
S-8	600-¾ 591 (600-¾)		600-1 591 (600-1)	600-1½ 591 (600-1½)
CIRCLING	600-1 591 (600-1)		600-1½ 591 (600-1½)	600-2 591 (600-2)

SE-3, 10 SEP 2020 to 05 NOV 2020

SE-3, 10 SEP 2020 to 05 NOV 2020

BRIDGE VISUAL RWY 10

AL-784 (FAA)

LUIS MUNOZ MARIN INTL (SJU)(TJSJ)
SAN JUAN, PUERTO RICO

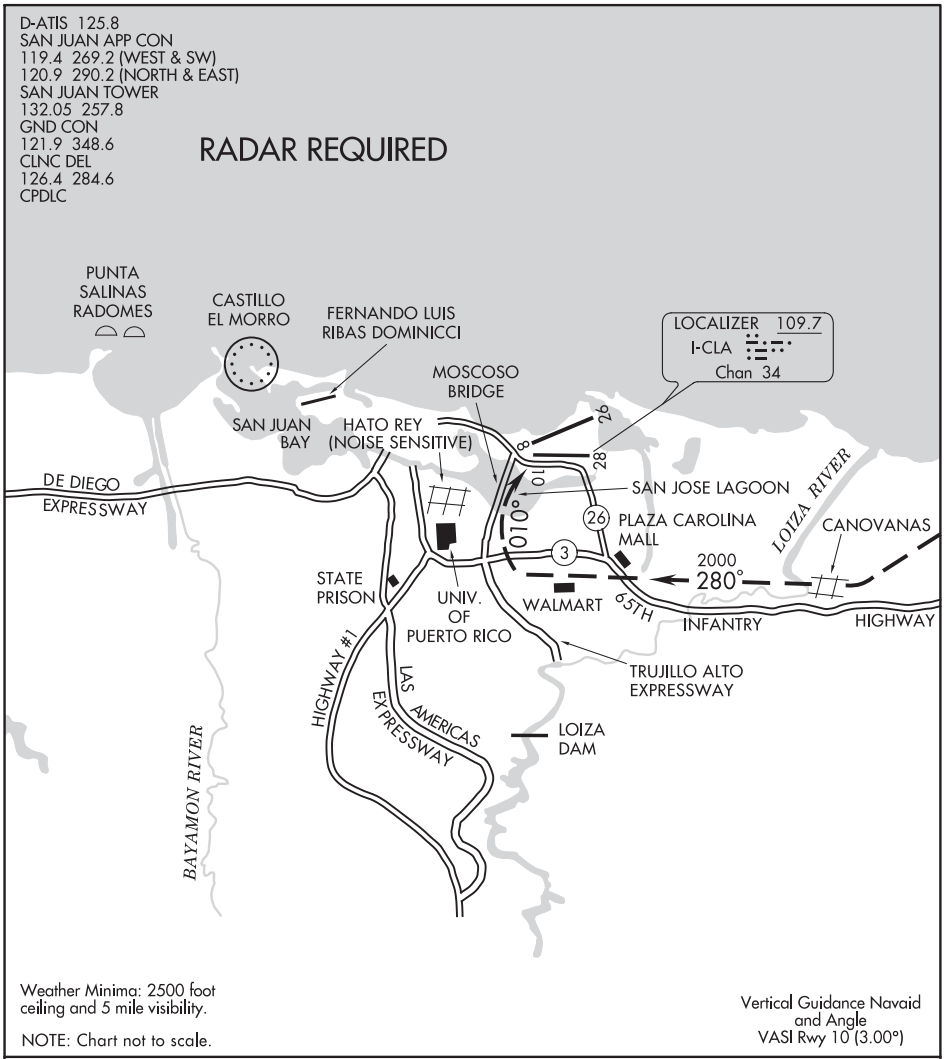

SE-3, 10 SEP 2020 to 05 NOV 2020

SE-3, 10 SEP 2020 to 05 NOV 2020

BRIDGE VISUAL APPROACH RUNWAY 10
PROCEDURE NOT AUTHORIZED AT NIGHT
NOT AUTHORIZED FOR JETS OR FOUR ENGINE PROPS

When cleared for the Bridge Visual Runway 10 Approach aircraft will base East of the Moscoso Bridge.

17173

LAGOON VISUAL RWY 8

AL-784 (FAA)

LUIS MUNOZ MARIN INTL (SJU)(TJSJ)
SAN JUAN, PUERTO RICO

D-ATIS 125.8
SAN JUAN APP CON
119.4 269.2 (WEST & SW)
120.9 290.2 (NORTH & EAST)
SAN JUAN TOWER
132.05 257.8
GND CON
121.9 348.6
CLNC DEL
126.4 284.6
CPDLC

RADAR REQUIRED

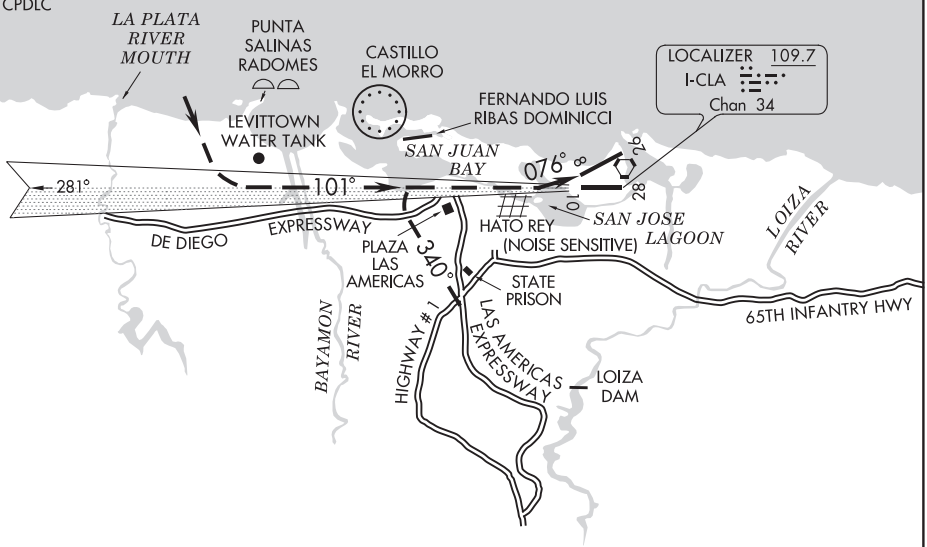

Vertical Guidance Navaid
and Angle
VASI Rwy 8 (3.00°)

Weather Minima: 2000 foot ceiling and 5 mile visibility.

NOTE: Chart not to scale.

SE-3, 10 SEP 2020 to 05 NOV 2020

SE-3, 10 SEP 2020 to 05 NOV 2020

T

LAGOON VISUAL APPROACH RUNWAY 8
PROCEDURE NOT AUTHORIZED AT NIGHT

When cleared for the Lagoon Visual Runway 8 Approach aircraft will proceed visually to intercept and fly the Runway 10 final approach course until the west end of the San Jose Lagoon, then make left turn to land Runway 8.

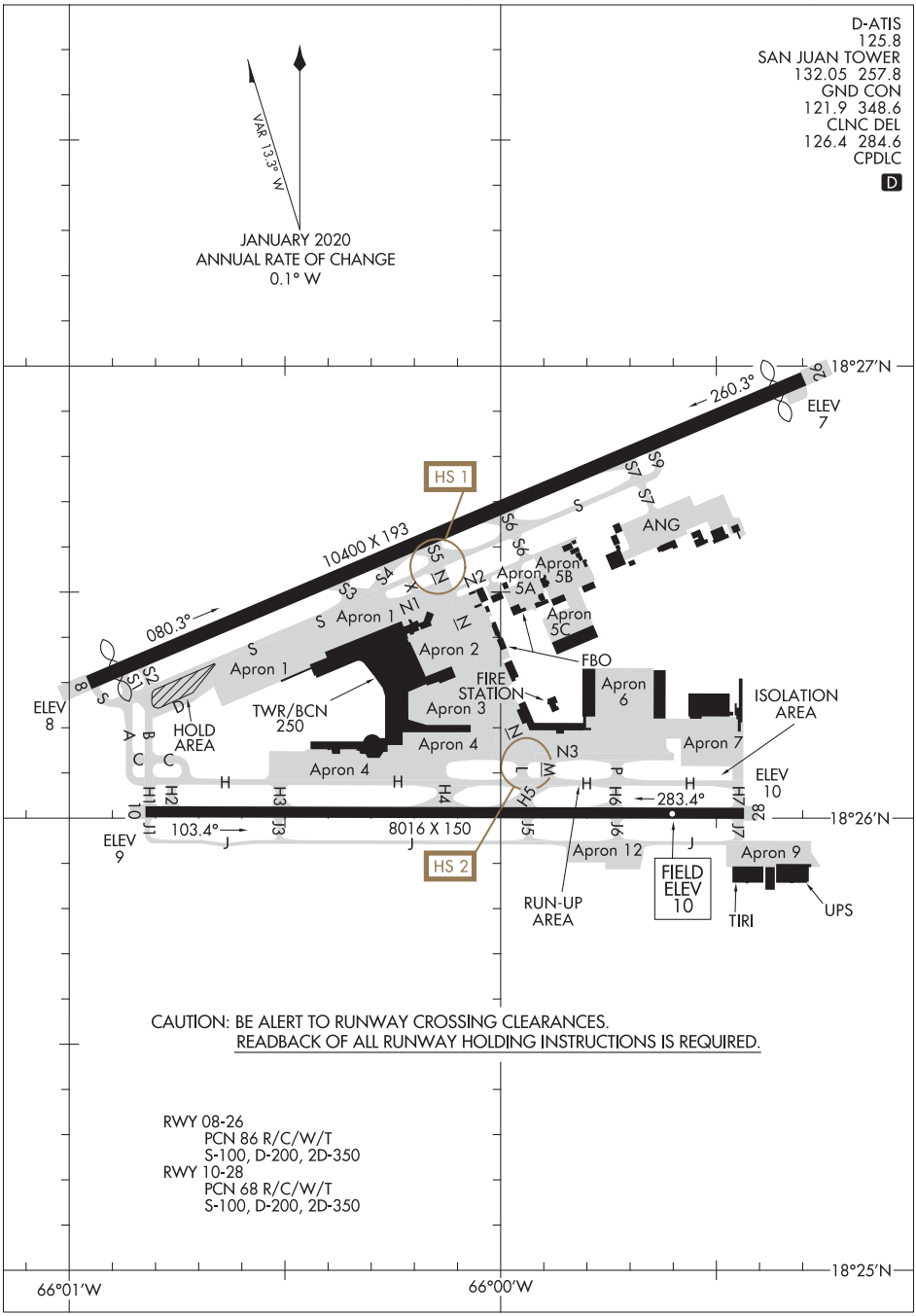

CAUTION: BE ALERT TO RUNWAY CROSSING CLEARANCES.
READBACK OF ALL RUNWAY HOLDING INSTRUCTIONS IS REQUIRED.

RWY 08-26
PCN 86 R/C/W/T
S-100, D-200, 2D-350
RWY 10-28
PCN 68 R/C/W/T
S-100, D-200, 2D-350

SE-3, 10 SEP 2020 to 05 NOV 2020

SE-3, 10 SEP 2020 to 05 NOV 2020

(ACONY3.ACONY) 19003

ACONY THREE DEPARTURE (RNAV)

LUIS MUNOZ MARIN INTL (SJU)(TJSJ)
AL-784 (FAA)
SAN JUAN, PUERTO RICO

TOP ALTITUDE: 5000

D-ATIS 125.8
CLNC DEL
126.4 284.6
CPDLC
SAN JUAN TOWER
132.05 257.8
GND CON
121.9 348.6
SAN JUAN DEP CON
119.4 269.2 (West & SW)
120.9 290.2 (North & East)

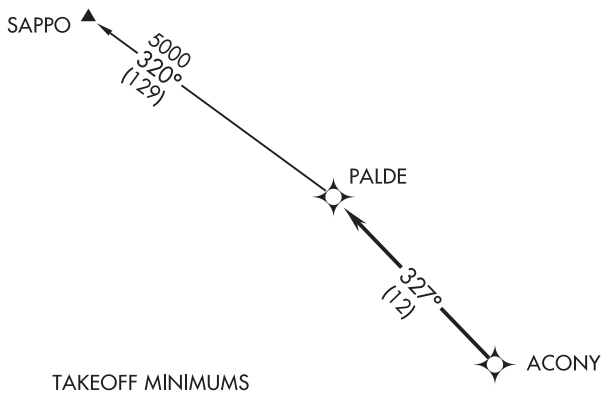

TAKEOFF MINIMUMS
Rwy 8, 10, 26, 28: Standard.

NOTE: GPS required.
NOTE: For jet aircraft only.
NOTE: RNAV 1.
NOTE: RADAR required.

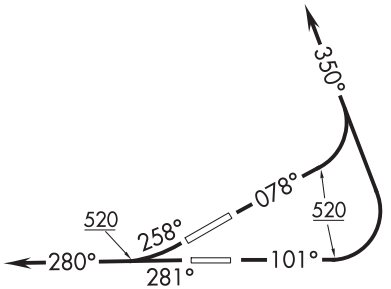

NOTE: Chart not to scale.

DEPARTURE ROUTE DESCRIPTION

TAKEOFF RWY 8: Climb heading 078° to 520, then climbing left turn heading 350° or as assigned by ATC for vectors to ACONY, then on track 327° to PALDE, thence. . . .
TAKEOFF RWY 10: Climb heading 101° to 520, then climbing left turn heading 350° or as assigned by ATC for vectors to ACONY, then on track 327° to PALDE, thence. . . .
TAKEOFF RWY 26: Climb heading 258° to 520, then climb on heading 280° or as assigned by ATC for vectors to ACONY, then on track 327° to PALDE, thence. . . .
TAKEOFF RWY 28: Climb heading 281° to 520, then climb on heading 280° or as assigned by ATC for vectors to ACONY, then on track 327° to PALDE, thence. . . .
. . . .on SAPPO transition, maintain 5000 unless assigned lower altitude. Expect clearance to FL280, or requested altitude if lower, ten minutes after departure.

SAPPO TRANSITION (ACONY3.SAPPO)

SE-3, 10 SEP 2020 to 05 NOV 2020

GANBO ONE DEPARTURE (RNAV)

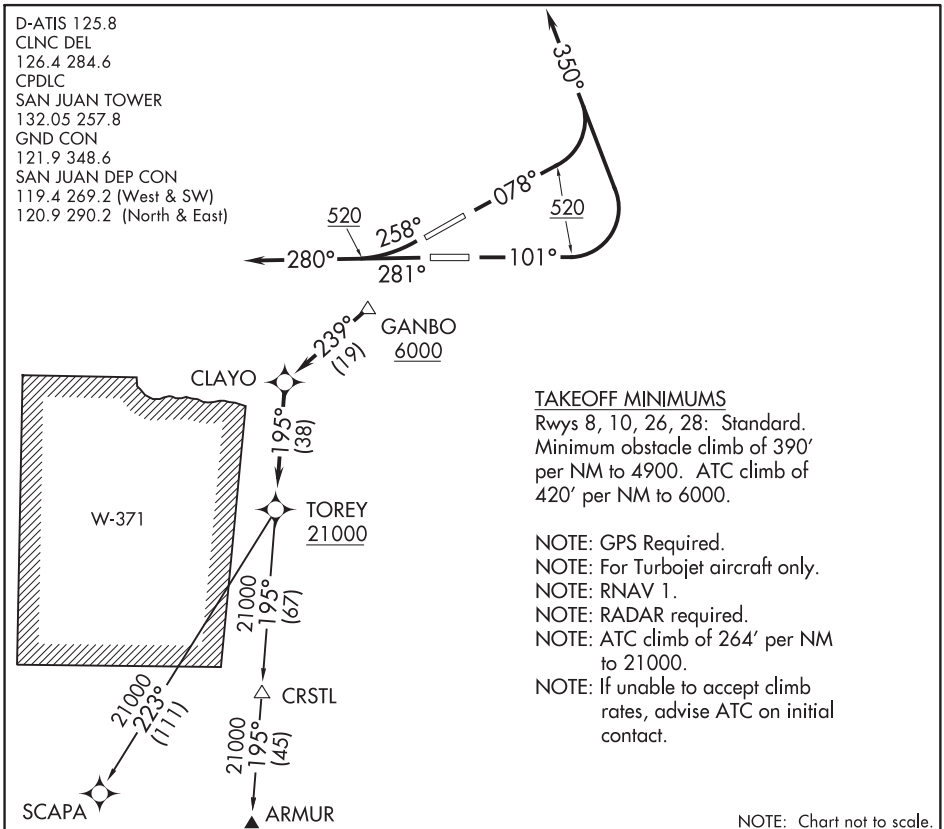

TAKEOFF MINIMUMS
Rwys 8, 10, 26, 28: Standard. Minimum obstacle climb of 390′ per NM to 4900. ATC climb of 420′ per NM to 6000.

NOTE: GPS Required.
NOTE: For Turbojet aircraft only.
NOTE: RNAV 1.
NOTE: RADAR required.
NOTE: ATC climb of 264′ per NM to 21000.
NOTE: If unable to accept climb rates, advise ATC on initial contact.

NOTE: Chart not to scale.

DEPARTURE ROUTE DESCRIPTION

TAKEOFF RUNWAY 8: Climb heading 078° to 520, then climbing left turn heading 350° or as assigned by ATC, expect vectors to GANBO, then via depicted route to TOREY. Thence. . . .
TAKEOFF RUNWAY 10: Climb heading 101° to 520, then climbing left turn heading 350° or as assigned by ATC, expect vectors to GANBO, then via depicted route to TOREY. Thence. . . .
TAKEOFF RUNWAY 26: Climb heading 258° to 520, continue climb heading 280° or as assigned by ATC, expect vectors to GANBO, then via depicted route to TOREY. Thence. . . .
TAKEOFF RUNWAY 28: Climb heading 281° to 520, continue climb heading 280° or as assigned by ATC, expect vectors to GANBO, then via depicted route to TOREY. Thence. . . .

. . . .via assigned transition. Maintain 5000 unless assigned lower altitude. Expect clearance to FL280, or requested altitude if lower, ten minutes after departure.

ARMUR TRANSITION (GANBO1.ARMUR):
SCAPA TRANSITION (GANBO1.SCAPA):

SE-3, 10 SEP 2020 to 05 NOV 2020
SE-3, 10 SEP 2020 to 05 NOV 2020

(GLADA3.GLADA) 17285

GLADA THREE DEPARTURE (RNAV)

AL-784 (FAA)

LUIS MUNOZ MARIN INTL (SJU)(TJSJ)
SAN JUAN, PUERTO RICO

D-ATIS 125.8
CLNC DEL
126.4 284.6
CPDLC
SAN JUAN TOWER
132.05 257.8
GND CON
121.9 348.6
SAN JUAN DEP CON
119.4 269.2 (West & SW)
120.9 290.2 (North & East)

TOP ALTITUDE: 5000

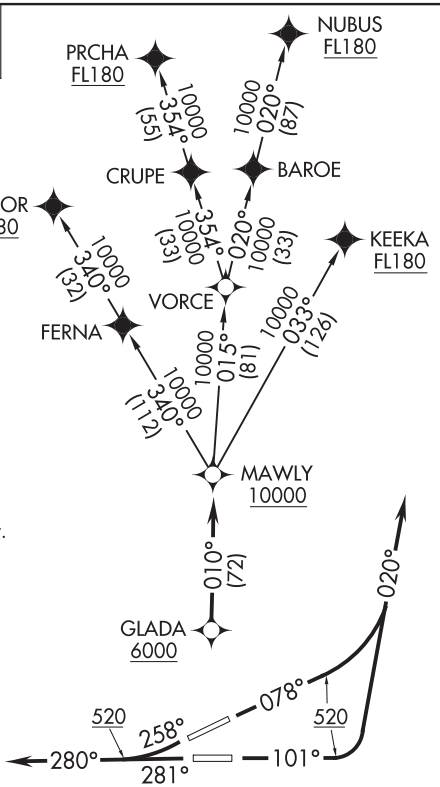

TAKE-OFF MINIMUMS
Rwys 8, 10, 26, 28: Standard.

NOTE: GPS required.
NOTE: For Turbojet aircraft only.
NOTE: RNAV 1.
NOTE: RADAR required.

NOTE: Chart not to scale.

DEPARTURE ROUTE DESCRIPTION

TAKEOFF RUNWAY 8: Climb heading 078° to 520, then climbing left turn heading 020° or as assigned by ATC, expect vectors to GLADA, then via 010° track to MAWLY. Thence. . . .
TAKEOFF RUNWAY 10: Climb heading 101° to 520, then climbing left turn heading 020° or as assigned by ATC, expect vectors to GLADA, then via 010° track to MAWLY. Thence. . . .
TAKEOFF RUNWAY 26: Climb heading 258° to 520, continue climb heading 280° or as assigned by ATC, expect vectors to GLADA, then via 010° track to MAWLY. Thence. . . .
TAKEOFF RUNWAY 28: Climb heading 281° to 520, continue climb heading 280° or as assigned by ATC, expect vectors to GLADA, then via 010° track to MAWLY. Thence. . . .

. . . .via assigned transition. Maintain 5000 unless assigned lower altitude. Expect clearance to FL200, or requested altitude if lower, ten minutes after departure.

KEEKA TRANSITION (GLADA3.KEEKA)
MACOR TRANSITION (GLADA3.MACOR)
NUBUS TRANSITION (GLADA3.NUBUS)
PRCHA TRANSITION (GLADA3.PRCHA)

SE-3, 10 SEP 2020 to 05 NOV 2020

HAMAR TWO DEPARTURE (RNAV)

D-ATIS 125.8
CLNC DEL
126.4 284.6
CPDLC
SAN JUAN TOWER
132.05 257.8
GND CON
121.9 348.6
SAN JUAN DEP CON
119.4 269.2 (West & SW)
120.9 290.2 (North & East)

TOP ALTITUDE: 5000

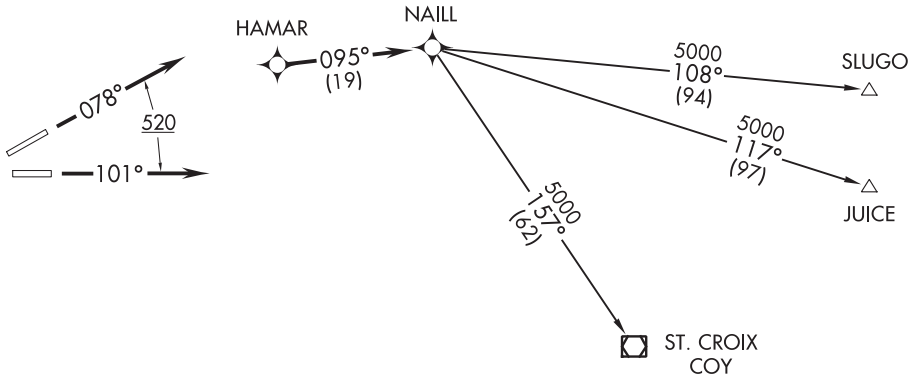

TAKE-OFF MINIMUMS
Rwy 8, 10: Standard. ATC climb of 230′ per NM to 5000.
Rwy 26, 28: NA-ATC.

NOTE: GPS required.
NOTE: For Prop and Turboprop aircraft only.
NOTE: RNAV 1.
NOTE: RADAR required.

NOTE: Chart not to scale.

DEPARTURE ROUTE DESCRIPTION

TAKEOFF RUNWAY 8: Climb heading 078° to 520, continue climb expect vectors to HAMAR, then via 095° track to NAILL. Thence. . . .

TAKEOFF RUNWAY 10: Climb heading 101° to 520, continue climb expect vectors to HAMAR, then via 095° track to NAILL. Thence. . . .

. . . . via assigned transition. Maintain 5000 unless assigned lower altitude. Expect clearance to FL280, or requested altitude if lower, ten minutes after departure.

JUICE TRANSITION (HAMAR2.JUICE)
SLUGO TRANSITION (HAMAR2.SLUGO)
ST. CROIX TRANSITION (HAMAR2.COY)

SE-3, 10 SEP 2020 to 05 NOV 2020

(JAAWS2.JAAWS) 20086

JAAWS TWO DEPARTURE

AL-784 (FAA)

LUIS MUNOZ MARIN INTL (SJU)(TJSJ)
SAN JUAN, PUERTO RICO

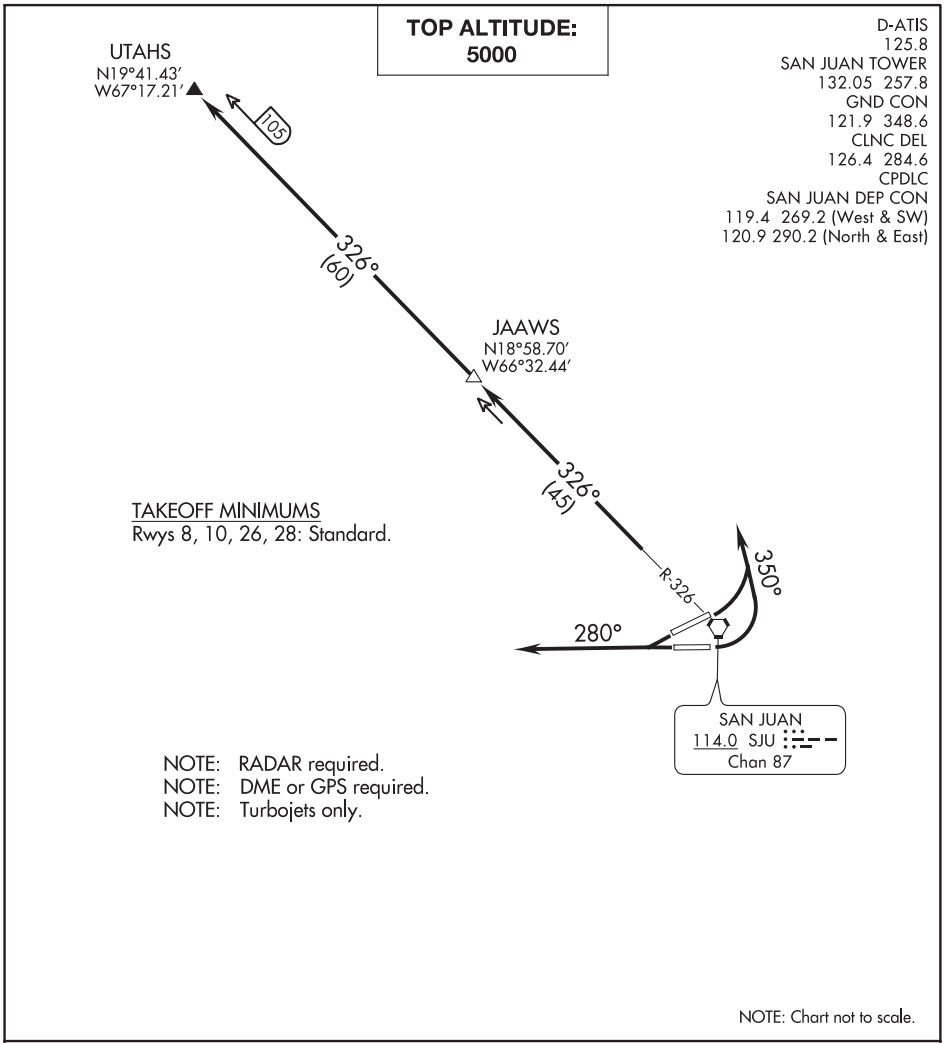

SE-3, 10 SEP 2020 to 05 NOV 2020

SE-3, 10 SEP 2020 to 05 NOV 2020

DEPARTURE ROUTE DESCRIPTION

TAKEOFF RUNWAYS 8, 10: Climbing left turn heading 350° for RADAR vector to intercept SJU VORTAC R-326 to UTAHS. Thence. . . .
TAKEOFF RUNWAYS 26, 28: Climb heading 280° for RADAR vector to intercept SJU VORTAC R-326 to UTAHS. Thence. . . .

. . . .maintain 5000 unless assigned lower altitude. Expect clearance to FL280, or requested altitude if lower, ten minutes after departure.

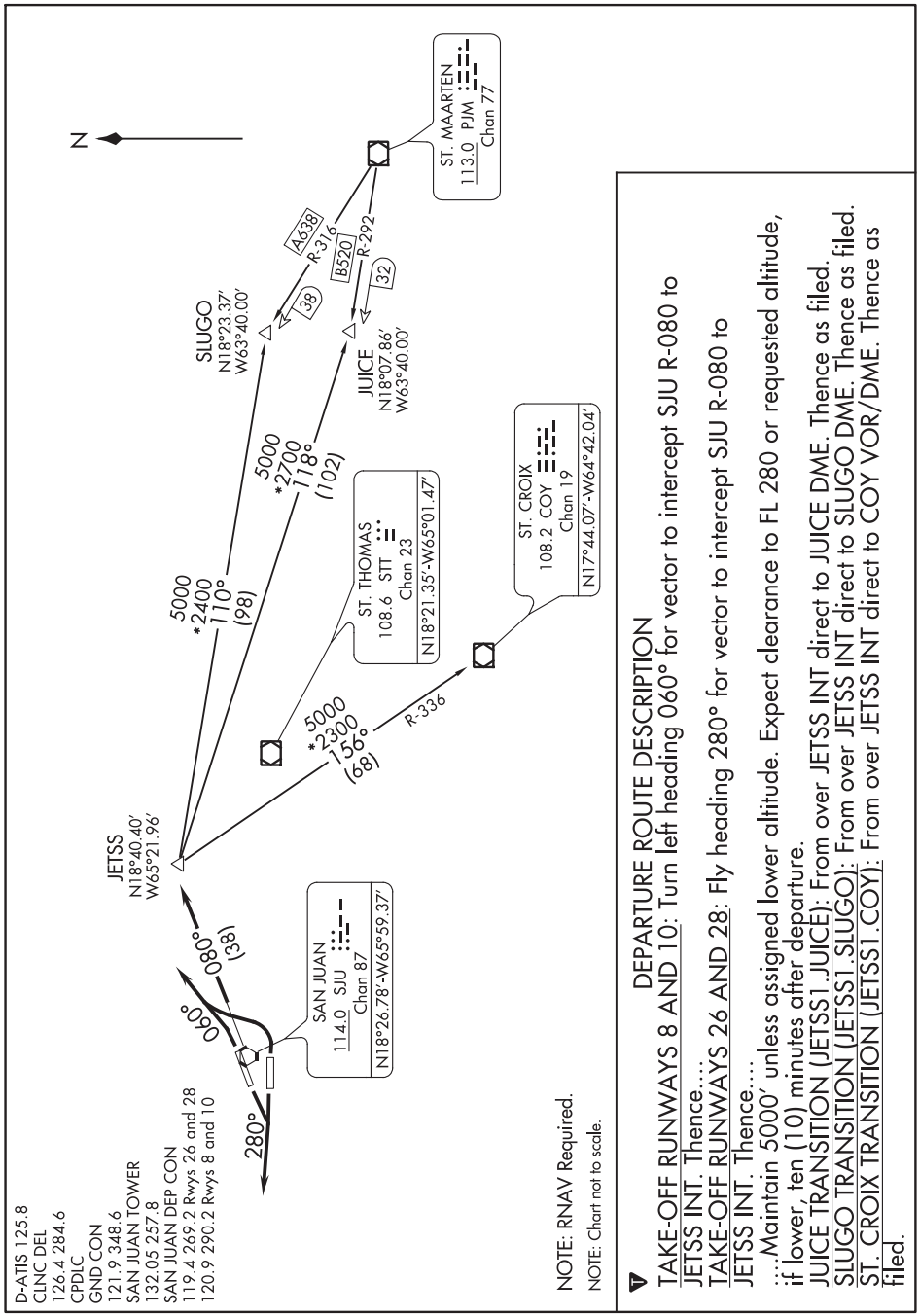
N
D-ATIS 125.8
CLNC DEL
126.4 284.6
CPDLC
GND CON
121.9 348.6
SAN JUAN TOWER
132.05 257.8
SAN JUAN DEP CON
119.4 269.2 Rwys 26 and 28
120.9 290.2 Rwys 8 and 10
280°
060°
080°
(38)
JETSS
N18°40.40'
W65°21.96'
SAN JUAN
114.0 SJU
Chan 87
N18°26.78'-W65°59.37'
5000
*2400
110°
(98)
5000
*2300
156°
(68)
R-336
SLUGO
N18°23.37'
W63°40.00'
5000
*2700
118°
(102)
ST. THOMAS
108.6 STT
Chan 23
N18°21.35'-W65°01.47'
ST. CROIX
108.2 COY
Chan 19
N17°44.07'-W64°42.04'
JUICE
N18°07.86'
W63°40.00'
A638
R-316
38
B520
R-292
32
ST. MAARTEN
113.0 PJM
Chan 77
NOTE: RNAV Required.
NOTE: Chart not to scale.
DEPARTURE ROUTE DESCRIPTION
TAKE-OFF RUNWAYS 8 AND 10: Turn left heading 060° for vector to intercept SJU R-080 to JETSS INT. Thence....
TAKE-OFF RUNWAYS 26 AND 28: Fly heading 280° for vector to intercept SJU R-080 to JETSS INT. Thence....
....Maintain 5000' unless assigned lower altitude. Expect clearance to FL 280 or requested altitude, if lower, ten (10) minutes after departure.
JUICE TRANSITION (JETSS1.JUICE): From over JETSS INT direct to JUICE DME. Thence as filed.
SLUGO TRANSITION (JETSS1.SLUGO): From over JETSS INT direct to SLUGO DME. Thence as filed.
ST. CROIX TRANSITION (JETSS1.COY): From over JETSS INT direct to COY VOR/DME. Thence as filed.

(SNGRA2.SNGRA) 17285

SNGRA TWO DEPARTURE (RNAV)

AL-784 (FAA)

LUIS MUNOZ MARIN INTL (SJU)(TJSJ)
SAN JUAN, PUERTO RICO

TOP ALTITUDE: 5000

D-ATIS 125.8
CLNC DEL
126.4 284.6
CPDLC
SAN JUAN TOWER
132.05 257.8
GND CON
121.9 348.6
SAN JUAN DEP CON
119.4 269.2 (West & SW)
120.9 290.2 (North & East)

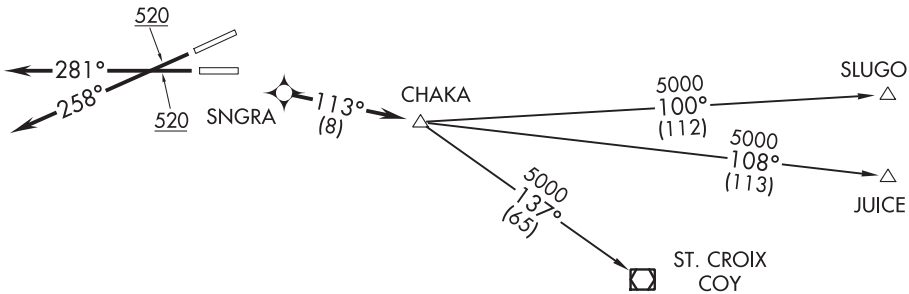

TAKE-OFF MINIMUMS
Rwy 8, 10: NA-ATC.
Rwy 26: Standard with minimum obstacle climb of 311′ per NM to 4800.
ATC climb of 350′ per NM to 5000.
Rwy 28: Standard with minimum obstacle climb of 323′ per NM to 4800.
ATC climb of 350′ per NM to 5000.

NOTE: GPS required.
NOTE: For Prop and Turboprop aircraft only.
NOTE: RNAV 1.
NOTE: RADAR required.

NOTE: Chart not to scale.

DEPARTURE ROUTE DESCRIPTION

TAKEOFF RUNWAY 26: Climb heading 258° to 520, continue climb expect vectors to SNGRA, then via 113° track to CHAKA. Thence. . . .

TAKEOFF RUNWAY 28: Climb heading 281° to 520, continue climb expect vectors to SNGRA, then via 113° track to CHAKA. Thence. . . .

. . . . via assigned transition. Maintain 5000 unless assigned lower altitude. Expect clearance to FL280, or requested altitude if lower, ten minutes after departure.

JUICE TRANSITION (SNGRA2.JUICE)
SLUGO TRANSITION (SNGRA2.SLUGO)
ST. CROIX TRANSITION (SNGRA2.COY)

SE-3, 10 SEP 2020 to 05 NOV 2020

VERMO SIX DEPARTURE

AL-784 (FAA)

D-ATIS
125.8
SAN JUAN TOWER
132.05 257.8
GND CON
121.9 348.6
CLNC DEL
126.4 284.6
CPDLC
SAN JUAN DEP CON
119.4 269.2 (West & SW)
120.9 290.2 (North & East)

TOP ALTITUDE: 5000

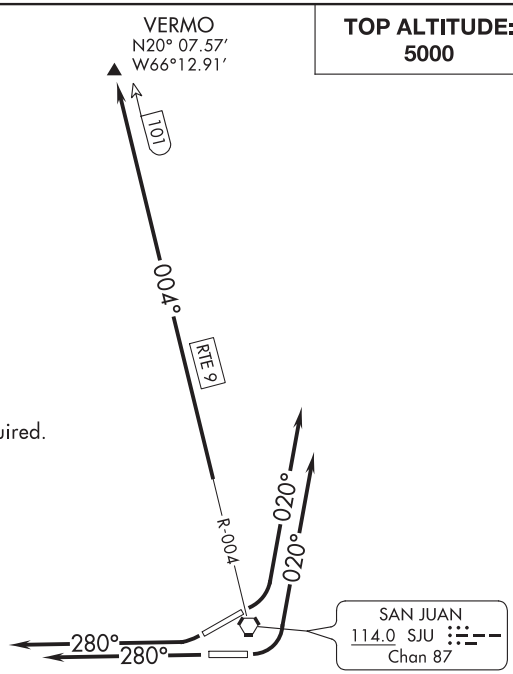

NOTE: RADAR required.
NOTE: DME or GPS required.

TAKEOFF MINIMUMS
Rwys 8, 10, 26, 28: Standard.

NOTE: Chart not to scale.

SE-3, 10 SEP 2020 to 05 NOV 2020

DEPARTURE ROUTE DESCRIPTION

TAKEOFF RUNWAY 8: Climb on heading 020° or as assigned by ATC for vectors to intercept SJU VORTAC R-004 to VERMO/101 DME. Thence. . . .
TAKEOFF RUNWAY 10: Climb on heading 020° or as assigned by ATC for vectors to intercept SJU VORTAC R-004 to VERMO/101 DME. Thence. . . .
TAKEOFF RUNWAY 26: Climb on heading 280° or as assigned by ATC for vectors to intercept SJU VORTAC R-004 to VERMO/101 DME. Thence. . . .
TAKEOFF RUNWAY 28: Climb on heading 280° or as assigned by ATC for vectors to intercept SJU VORTAC R-004 to VERMO/101 DME. Thence. . . .

. . . . maintain 5000 unless assigned lower altitude. Expect clearance to FL280, or requested altitude if lower, ten minutes after departure.

SARASOTA/BRADENTON, FLORIDA AL-640 (FAA) 20142

ILS or LOC RWY 14
SARASOTA/BRADENTON INTL (SRQ)

LOC I-FFV	APP CRS	Rwy ldg	7540
111.3	139°	TDZE	23
		Apt Elev	30

DME or RADAR required for LOC only.

When control tower closed, S-ILS 14 Minimums NA; increase S-LOC 14 Cats A and B and ETIGY Fix Minimums S-LOC 14 all Cats visibility to 1 mile. When control tower closed, inop table does not apply to S-LOC 14 Cats A and B and ETIGY Fix Minimums S-LOC 14 all Cats.

MALSR

MISSED APPROACH: Climb to 1000 then climbing left turn to 2000 on SRQ VOR/DME R-118 to MURDO INT/SRQ 13.6 DME and hold.

ATIS	TAMPA APP CON	SARASOTA TOWER ★	GND CON	CLNC DEL	UNICOM
124.375	119.65 353.575	120.1(CTAF) L 256.8	121.9 273.6	118.25	122.95

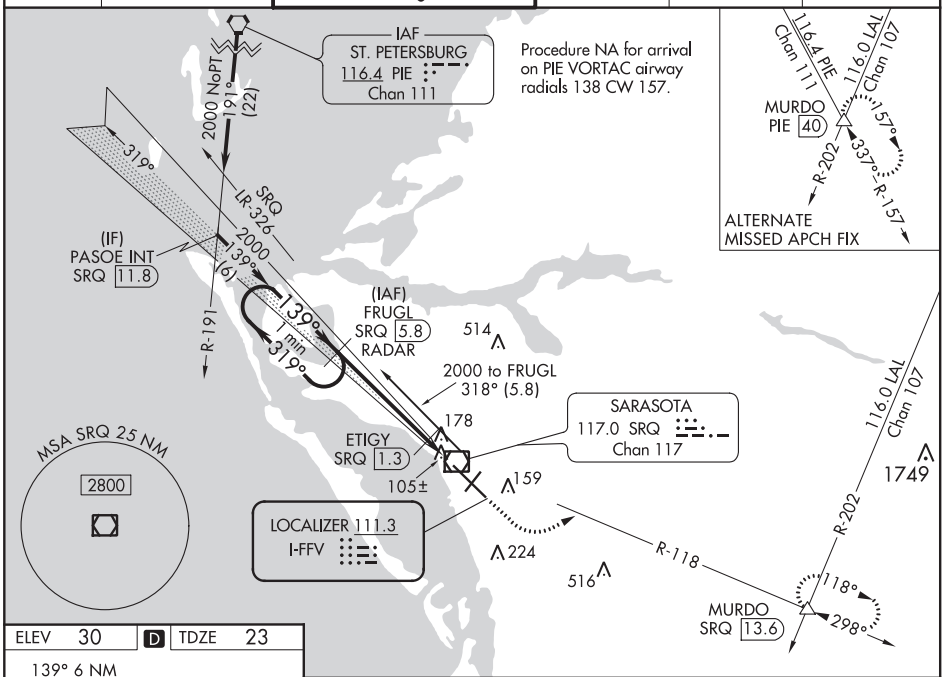

ELEV	30	D	TDZE	23

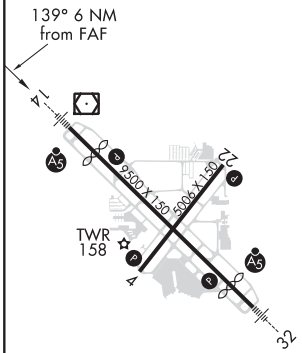

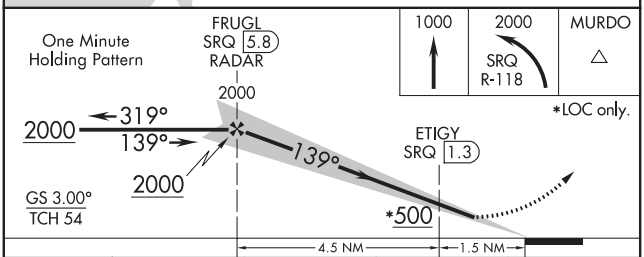

FAF to MAP 6 NM					
Knots	60	90	120	150	180
Min:Sec	6:00	4:00	3:00	2:24	2:00

CATEGORY	A	B	C	D
S-ILS 14	223-½ 200 (200-½)			
S-LOC 14	500-½ 477 (500-½)		500-1 477 (500-1)	
CIRCLING	500-1 470 (500-1)		500-1½ 470 (500-1½)	580-2 550 (600-2)
ETIGY FIX MINIMUMS				
S-LOC 14	360-½ 337 (400-½)			
CIRCLING	500-1 470 (500-1)		500-1½ 470 (500-1½)	580-2 550 (600-2)

SE-3, 10 SEP 2020 to 05 NOV 2020

SE-3, 10 SEP 2020 to 05 NOV 2020

ILS or LOC RWY 32
SARASOTA/BRADENTON INTL (SRQ)

LOC I-SRQ	APP CRS	Rwy ldg	7510
109.7	319°	TDZE	27
		Apt Elev	30

DME or RADAR required.

Autopilot coupled approach NA below 840. When control tower closed, S-ILS 32 Minimums NA, increase S-LOC 32 and ZALDI Fix Minimums S-LOC 32 all Cats visibility to 1. When control tower closed, inop table does not apply to S-LOC 32 and ZALDI Fix Minimums all Cats.

MALSR

MISSED APPROACH: Climb to 1000 then climbing right turn to 3000 on heading 065° and SRQ VOR/DME R-030 to PAIRS INT/PIE VORTAC 23 DME and hold, continue climb-in-hold to 3000.

ATIS	TAMPA APP CON	SARASOTA TOWER ★	GND CON	CLNC DEL	UNICOM
124.375	119.65 353.575	120.1 (CTAF) L 256.8	121.9 273.6	118.25	122.95

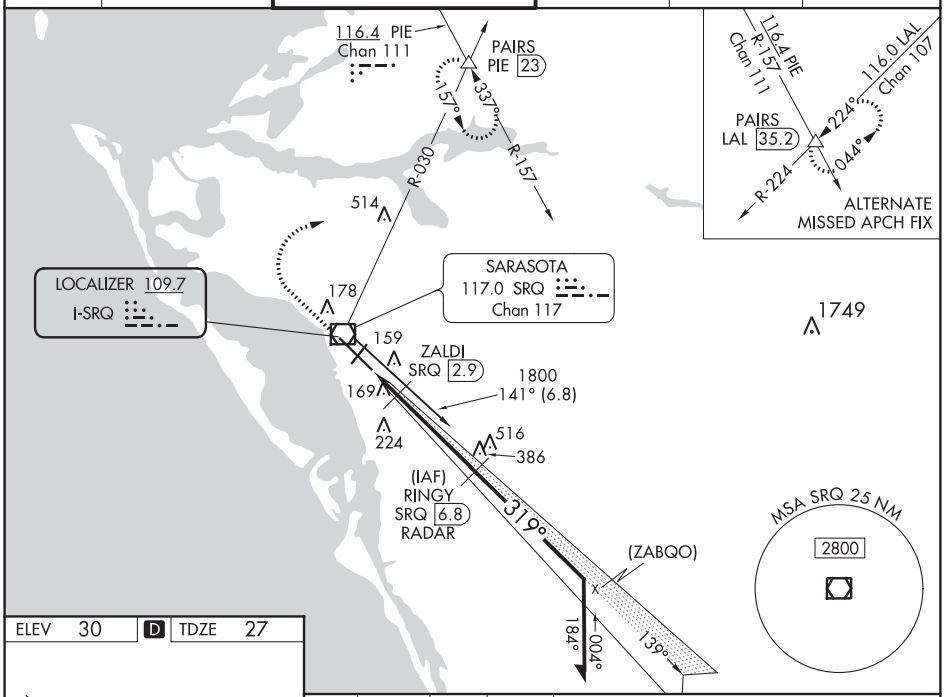

ELEV 30 | D | TDZE 27

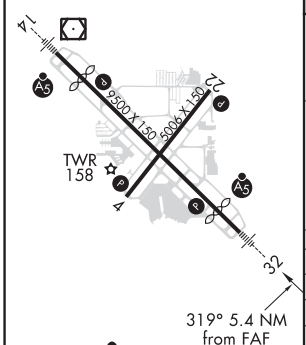

REIL Rwy 22 L
HIRL Rwys 14-32 and 4-22 L

FAF to MAP 5.4 NM					
Knots	60	90	120	150	180
Min:Sec	5:24	3:36	2:42	2:10	1:48

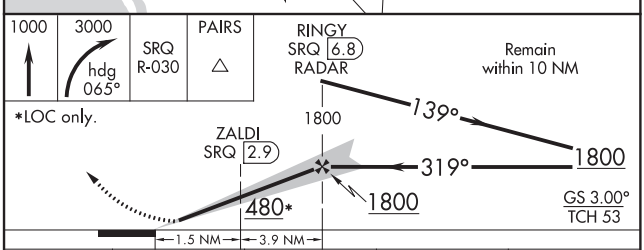

CATEGORY	A	B	C	D
S-ILS 32	227-½ 200 (200-½)			
S-LOC 32	480-½ 453 (500-½)		480-⅞ 453 (500-⅞)	
CIRCLING	500-1 470 (500-1)		500-1½ 470 (500-1½)	580-2 550 (600-2)
ZALDI FIX MINIMUMS				
S-LOC 32	360-½ 333 (400-½)			
CIRCLING	500-1 470 (500-1)		500-1½ 470 (500-1½)	580-2 550 (600-2)

SE-3, 10 SEP 2020 to 05 NOV 2020
SE-3, 10 SEP 2020 to 05 NOV 2020

WAAS CH 99420 W04A	APP CRS 043°	Rwy ldg 5006 TDZE 23 Apt Elev 30

RNAV (GPS) RWY 4
SARASOTA/BRADENTON INTL (SRQ)

RNP APCH.

Rwy 4 helicopter visibility reduction below ¾ SM NA. For uncompensated Baro-VNAV systems, LNAV/VNAV NA below -15°C or above 43°C.

MISSED APPROACH: Climb to 3000 direct RITLE and on track 018° to PAIRS and hold, continue climb-in-hold to 3000.

ATIS	TAMPA APP CON	SARASOTA TOWER ★	GND CON	CLNC DEL	UNICOM
124.375	119.65 353.575	120.1(CTAF)(L) 256.8	121.9 273.6	118.25	122.95

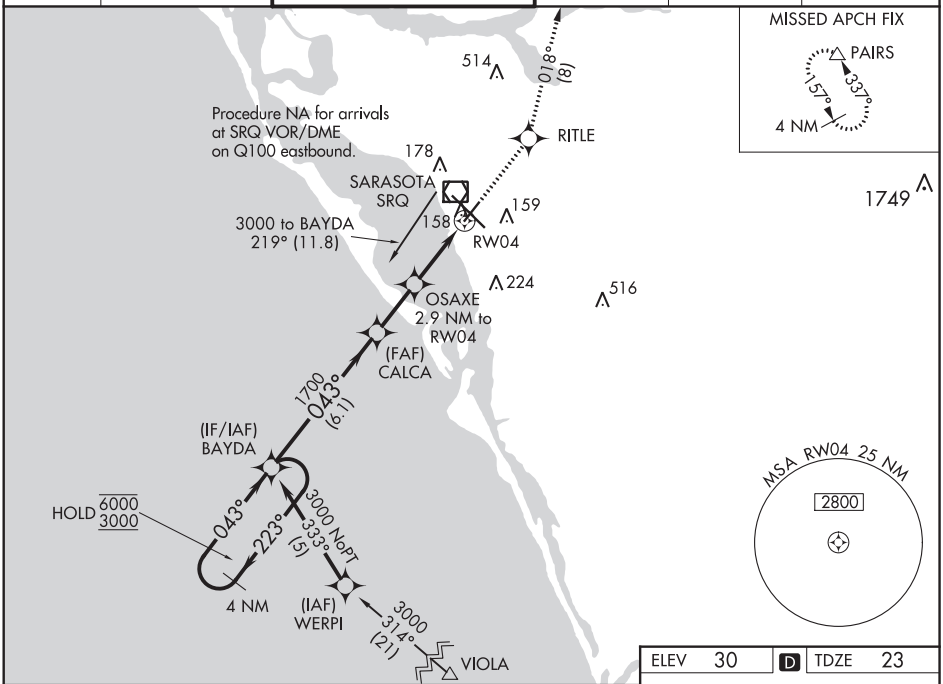

ELEV 30	D	TDZE 23

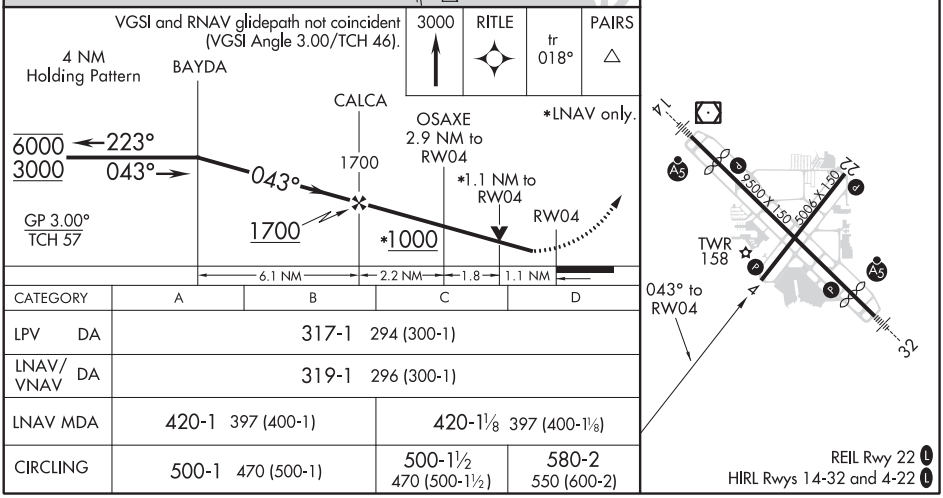

CATEGORY	A	B	C	D
LPV DA	317-1 294 (300-1)			
LNAV/VNAV DA	319-1 296 (300-1)			
LNAV MDA	420-1 397 (400-1)		420-1⅛ 397 (400-1⅛)	
CIRCLING	500-1 470 (500-1)		500-1½ 470 (500-1½)	580-2 550 (600-2)

SE-3, 10 SEP 2020 to 05 NOV 2020

RNAV (GPS) RWY 14
SARASOTA/BRADENTON INTL (SRQ)

WAAS CH 86705 W14A	APP CRS 139°	Rwy ldg 7540 TDZE 23 Apt Elev 30

RNP APCH.

For uncompensated Baro-VNAV systems, LNAV/VNAV NA below -15°C or above 43°C. When control tower closed, LPV and LNAV/VNAV NA; increase LNAV all Cats visibility to 1 mile. When control tower closed, inop table does not apply to LNAV Cats A and B. When control tower closed, for inop MALSR, increase LNAV Cats C and D visibility to 1⅛ mile.

MALSR A5

MISSED APPROACH: Climb to 3000 direct GINSE and on track 107° to MURDO and hold.

ATIS	TAMPA APP CON	SARASOTA TOWER ★	GND CON	CLNC DEL	UNICOM
124.375	119.65 353.575	120.1 (CTAF) L 256.8	121.9 273.6	118.25	122.95

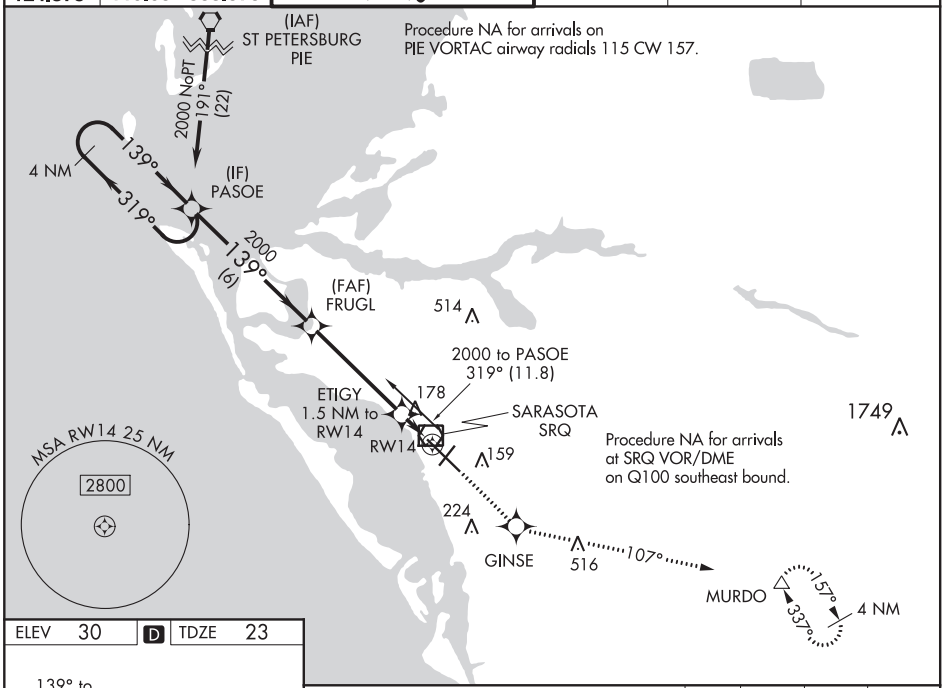

ELEV 30	D	TDZE 23

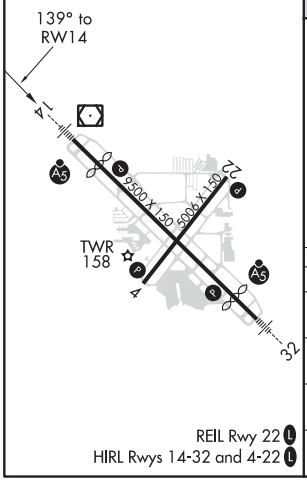

REIL Rwy 22 L
HIRL Rwys 14-32 and 4-22 L

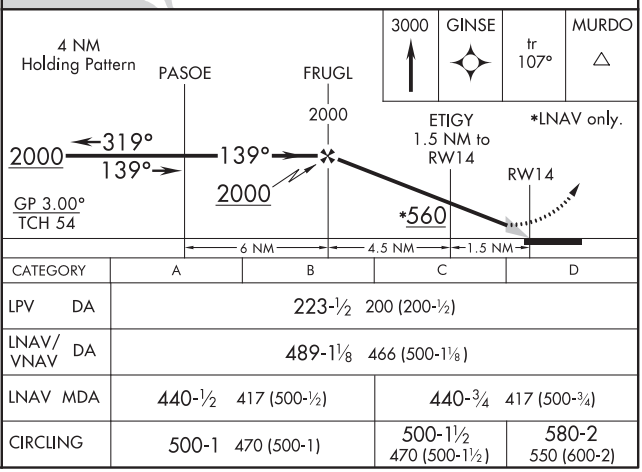

CATEGORY	A	B	C	D
LPV DA	223-½ 200 (200-½)			
LNAV/VNAV DA	489-1⅛ 466 (500-1⅛)			
LNAV MDA	440-½ 417 (500-½)		440-¾ 417 (500-¾)	
CIRCLING	500-1 470 (500-1)		500-1½ 470 (500-1½)	580-2 550 (600-2)

SE-3, 10 SEP 2020 to 05 NOV 2020
SE-3, 10 SEP 2020 to 05 NOV 2020

APP CRS	Rwy ldg	5006
223°	TDZE	24
	Apt Elev	30

RNAV (GPS) RWY 22
SARASOTA/BRADENTON INTL (SRQ)

RNP APCH.

Rwy 22 helicopter visibility reduction below 1 SM NA. For uncompensated Baro-VNAV systems, LNAV/VNAV NA below -15°C or above 43°C.

MISSED APPROACH: Climb to 2000 direct BAYDA and hold.

ATIS	TAMPA APP CON	SARASOTA TOWER ★	GND CON	CLNC DEL	UNICOM
124.375	119.65 353.575	120.1 (CTAF) L 256.8	121.9 273.6	118.25	122.95

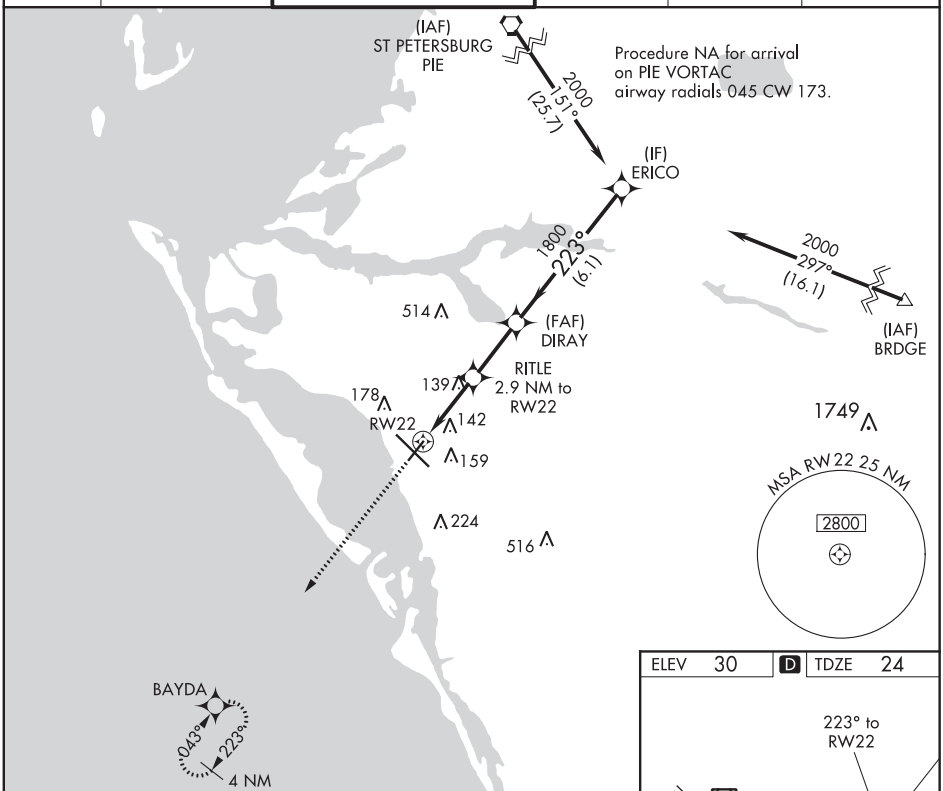

ELEV	30	D	TDZE	24

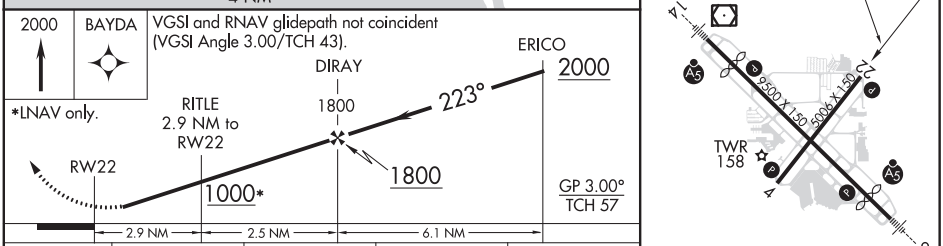

CATEGORY	A	B	C	D
LNAV/VNAV DA	303-1 279 (300-1)			
LNAV MDA	400-1 376 (400-1)			
CIRCLING	500-1 470 (500-1)		500-1½ 470 (500-1½)	580-2 550 (600-2)

SE-3, 10 SEP 2020 to 05 NOV 2020

RNAV (GPS) RWY 32
SARASOTA/BRADENTON INTL (SRQ)

WAAS CH 72605 W32A	APP CRS 319°	Rwy ldg 7510 TDZE 27 Apt Elev 30

RNP APCH.

For uncompensated Baro-VNAV systems, LNAV/VNAV NA below -15°C or above 43°C. When control tower closed, LPV and LNAV/VNAV NA; increase LNAV all Cats visibility to 1 mile. When control tower closed, inop table does not apply to LNAV Cats A and B. When control tower closed, for inop MALSR, increase LNAV Cat C and D visibility to 1⅛ mile.

MALSR

MISSED APPROACH: Climb to 3000 direct ACIPU and on track 047° to PAIRS and hold, continue climb-in-hold to 3000.

ATIS	TAMPA APP CON	SARASOTA TOWER ★	GND CON	CLNC DEL	UNICOM
124.375	119.65 353.575	120.1 (CTAF) L 256.8	121.9 273.6	118.25	122.95

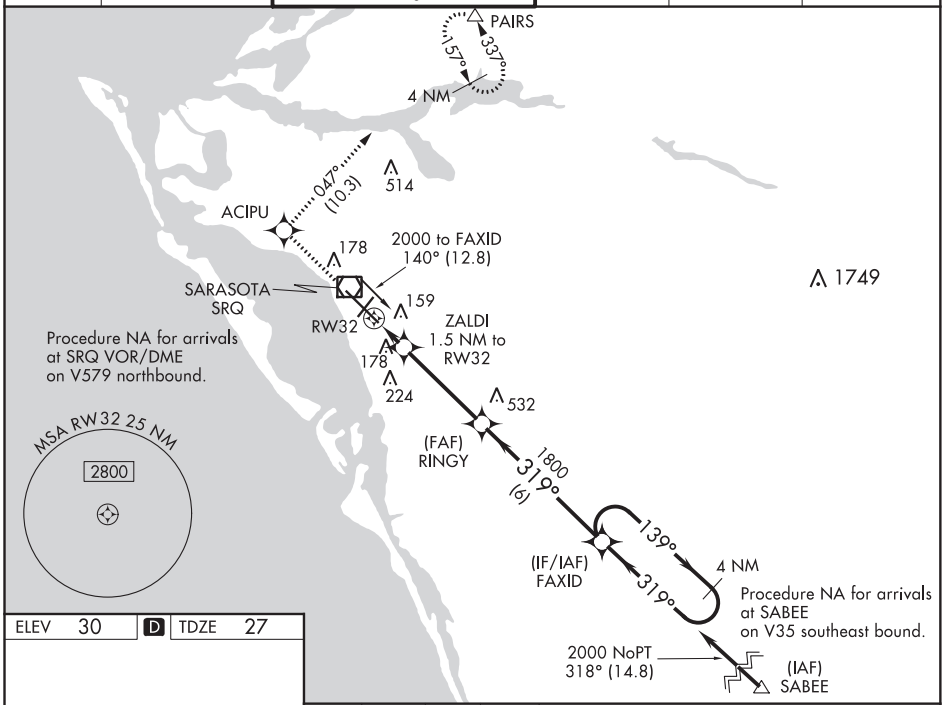

ELEV 30 | D | TDZE 27

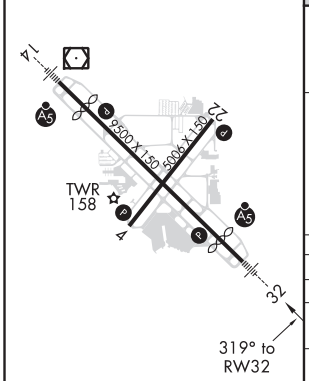

REIL Rwy 22 L
HIRL Rwys 14-32 and 4-22 L

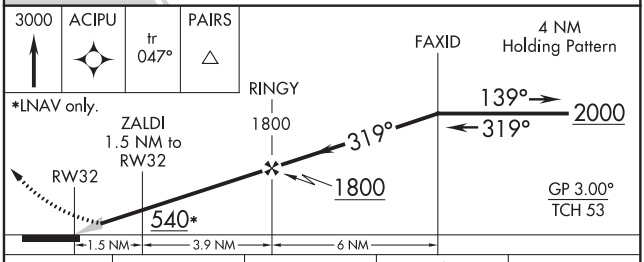

CATEGORY	A	B	C	D
LPV DA	227-½ 200 (200-½)			
LNAV/VNAV DA	463-1 436 (500-1)			
LNAV MDA	440-½ 413 (500-½)		440-¾ 413 (500-¾)	
CIRCLING	500-1 470 (500-1)		500-1½ 470 (500-1½)	580-2 550 (600-2)

SE-3, 10 SEP 2020 to 05 NOV 2020
SE-3, 10 SEP 2020 to 05 NOV 2020

VOR/DME SRQ 117.0 Chan 117	APP CRS 118°	Rwy ldg 7540 TDZE 23 Apt Elev 30

VOR RWY 14
SARASOTA/BRADENTON INTL (SRQ)

For inop MALSR, increase S-14 Cats C/D visibility to 1⅜ mile, increase JELSU Fix Minimums S-14 Cats C/D visibility to 1⅛ mile. When control tower closed, increase S-14 Cats A/B and JELSU Fix Minimums S-14 all Cats visibility to 1 mile. When control tower closed, inop table does not apply to S-14 and JELSU Fix Minimums S-14 Cats A/B. When control tower closed, for inop MALSR, increase S-14 Cats C/D visibility to 1⅜ mile, increase JELSU Fix Minimums Cats C/D visibility to 1⅛ mile.

MALSR A5

MISSED APPROACH: Climb to 3000 on SRQ VOR/DME R-118 to MURDO INT/PIE 40 DME and hold.

ATIS	TAMPA APP CON	SARASOTA TOWER*	GND CON	CLNC DEL	UNICOM
124.375	119.65 353.575	120.1 (CTAF) L 256.8	121.9 273.6	118.25	122.95

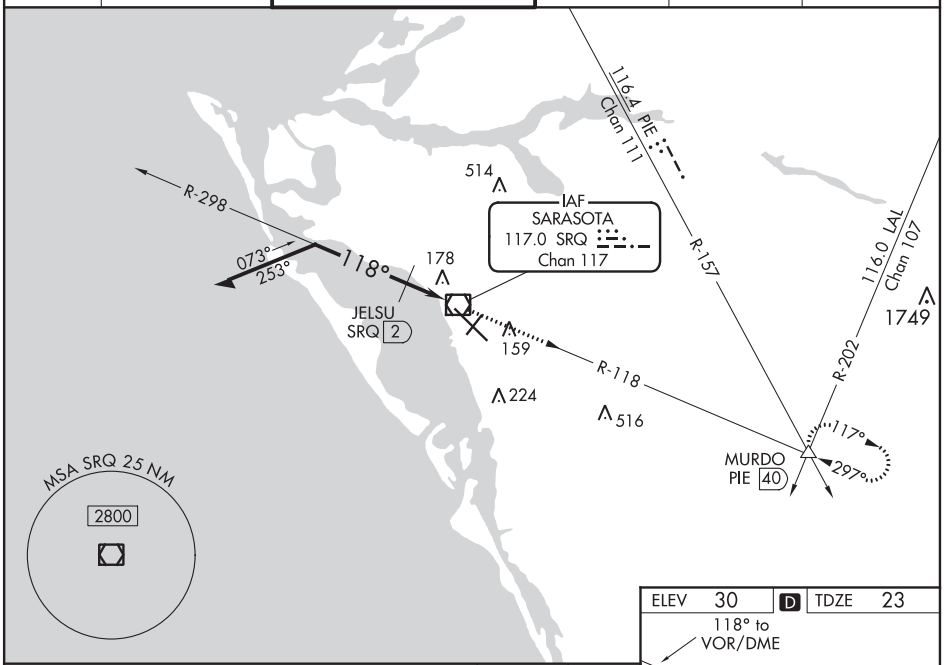

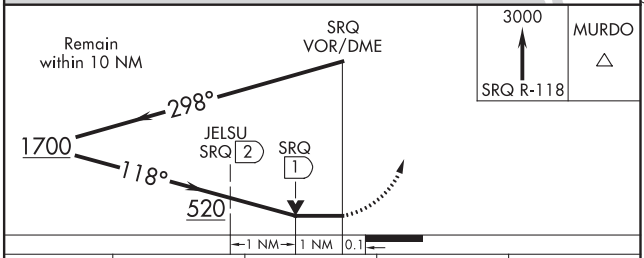

CATEGORY	A	B	C	D
S-14	520-½ 497 (500-½)		520-1 497 (500-1)	
CIRCLING	520-1 490 (500-1)		520-1½ 490 (500-1½)	580-2 550 (600-2)
JELSU FIX MINIMUMS				
S-14	440-½ 417 (500-½)		440-¾ 417 (500-¾)	
CIRCLING	500-1 470 (500-1)		500-1½ 470 (500-1½)	580-2 550 (600-2)

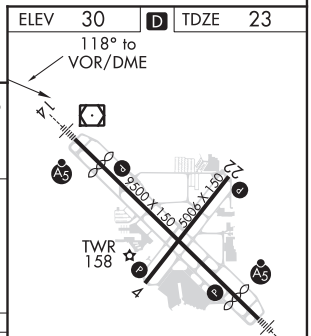

REIL Rwy 22 L
HIRL Rwys 14-32 and 4-22 L

SE-3, 10 SEP 2020 to 05 NOV 2020

SE-3, 10 SEP 2020 to 05 NOV 2020

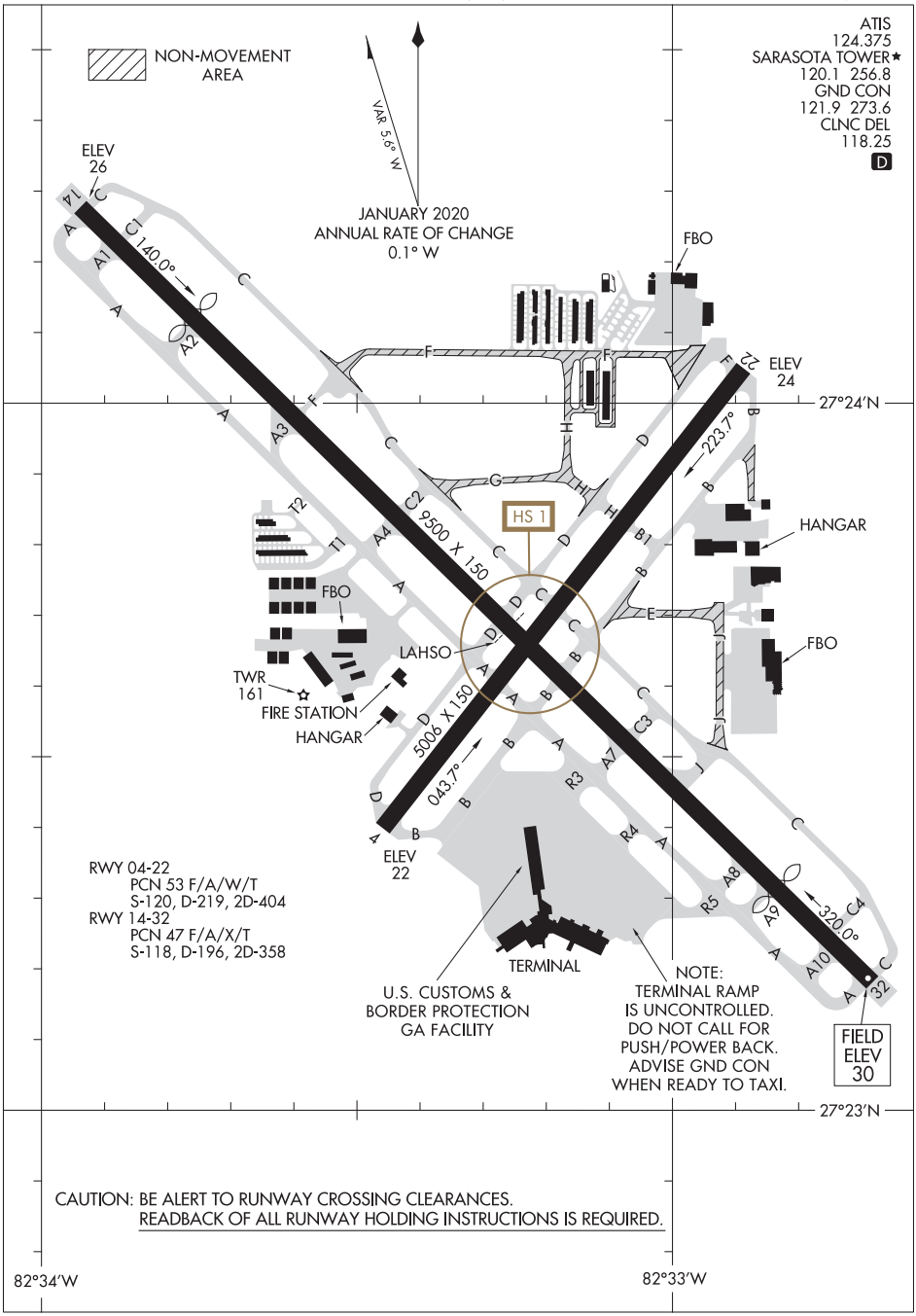

RWY 04-22
PCN 53 F/A/W/T
S-120, D-219, 2D-404
RWY 14-32
PCN 47 F/A/X/T
S-118, D-196, 2D-358

CAUTION: BE ALERT TO RUNWAY CROSSING CLEARANCES.
READBACK OF ALL RUNWAY HOLDING INSTRUCTIONS IS REQUIRED.

SE-3, 10 SEP 2020 to 05 NOV 2020

SE-3, 10 SEP 2020 to 05 NOV 2020

(SRQ5.SRQ) 20086 AL-640 (FAA)

SARASOTA FIVE DEPARTURE

SARASOTA/BRADENTON INTL (SRQ)
SARASOTA (BRADENTON), FLORIDA

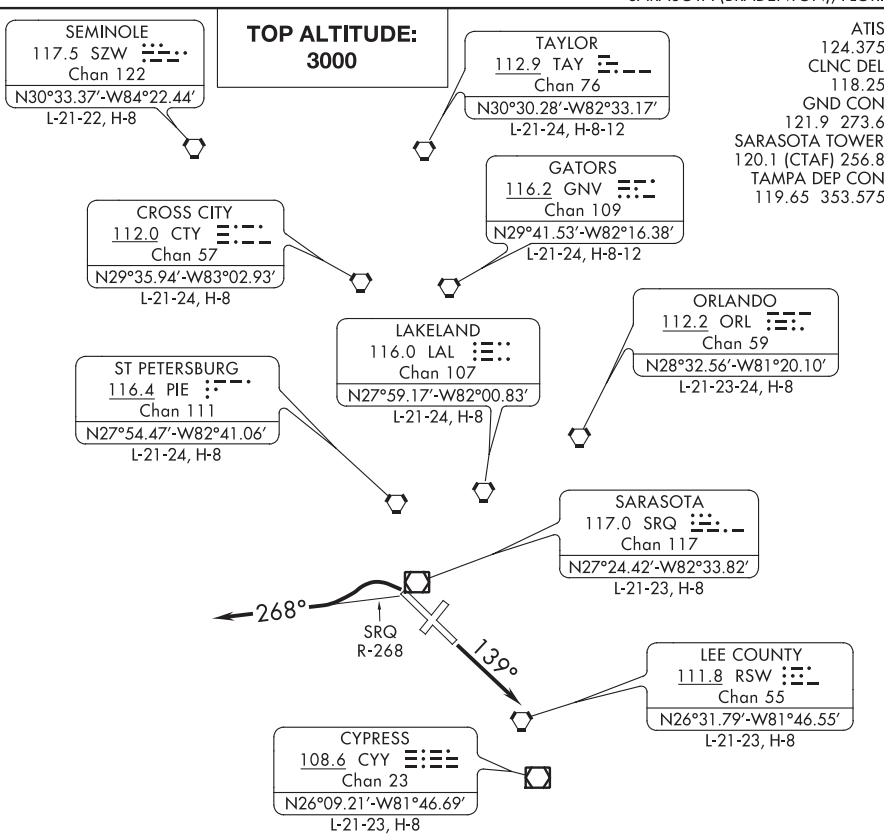

TAKEOFF MINIMUMS
Rwys 4, 22: NA-ATC.
Rwy 14: Standard.
Rwy 32: Standard with ATC climb of 500′ per NM to 540.
Rwy 32: Turbojet aircraft do not turn prior to departure end of Rwy.

NOTE: RADAR required.

NOTE: Chart not scale.

DEPARTURE ROUTE DESCRIPTION

TAKEOFF RWY 14: Climb heading 139°. Expect RADAR vectors to join assigned route, thence. . . .
TAKEOFF RWY 32: Climbing left turn to intercept SRQ R-268 westbound or as assigned by ATC. Expect RADAR vectors to join assigned route, thence. . . .

. . . .maintain 3000 or as assigned by ATC. Expect clearance to filed altitude ten minutes after departure.

SE-3, 10 SEP 2020 to 05 NOV 2020

SRKUS FOUR DEPARTURE (RNAV)

ATIS
124.375
SARASOTA TOWER ★
120.1 (CTAF) 256.8
CLNC DEL
118.25
TAMPA DEP CON
119.65 353.575
GND CON
121.9 273.6

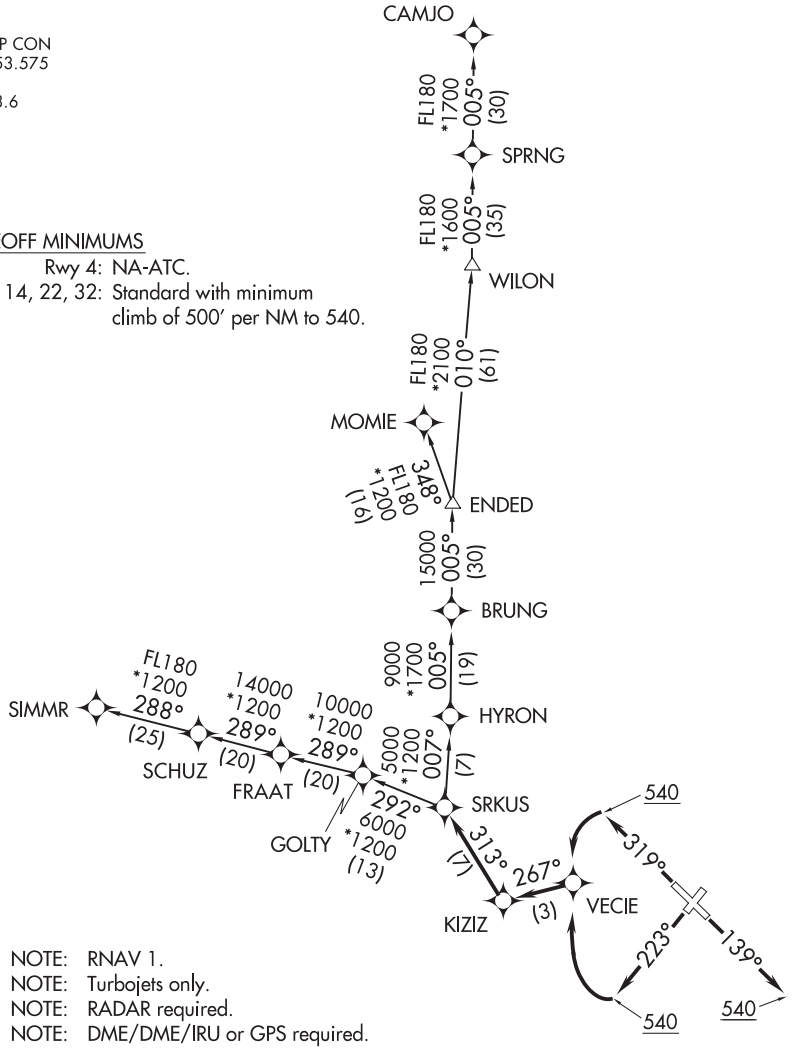

TAKEOFF MINIMUMS
Rwy 4: NA-ATC.
Rwys 14, 22, 32: Standard with minimum climb of 500′ per NM to 540.

NOTE: RNAV 1.
NOTE: Turbojets only.
NOTE: RADAR required.
NOTE: DME/DME/IRU or GPS required.

NOTE: Chart not to scale.

(NARRATIVE ON FOLLOWING PAGE)

SE-3, 10 SEP 2020 to 05 NOV 2020

DEPARTURE ROUTE DESCRIPTION

TAKEOFF RWY 4: NA-ATC.
TAKEOFF RWY 14: Climb heading 139° or as assigned by ATC, to at or above 540, for vectors to KIZIZ, then on track 313° to SRKUS, thence. . . .
TAKEOFF RWY 22: Climb heading 223° to at or above 540, then right turn direct VECIE, then on track 267° to KIZIZ, then on track 313° to SRKUS, thence. . . .
TAKEOFF RWY 32: Climb heading 319° to at or above 540, then left turn direct VECIE, then on track 267° to KIZIZ, then on track 313° to SRKUS, thence. . . .

. . . .maintain 3000 or as assigned by ATC. Expect climb to filed altitude within ten minutes after departure.

CAMJO TRANSITION (SRKUS4.CAMJO)
MOMIE TRANSITION (SRKUS4.MOMIE)
SIMMR TRANSITION (SRKUS4.SIMMR)

APP CRS	Rwy ldg	N/A
051°	TDZE	N/A
	Apt Elev	22

RNAV (GPS)-A
SEBASTIAN MUNI (X26)

RNP APCH.

NA Procedure NA at night. When local altimeter setting not received, use Vero Beach altimeter setting and increase all MDA 40 feet and Cat C visibility ¼ SM.

MISSED APPROACH: Climb to 2000 direct POKME and on track 090° to HASUP and hold.

AWOS-3PT	PALM BEACH APP CON	CTAF
118.125	123.625 225.4	123.05

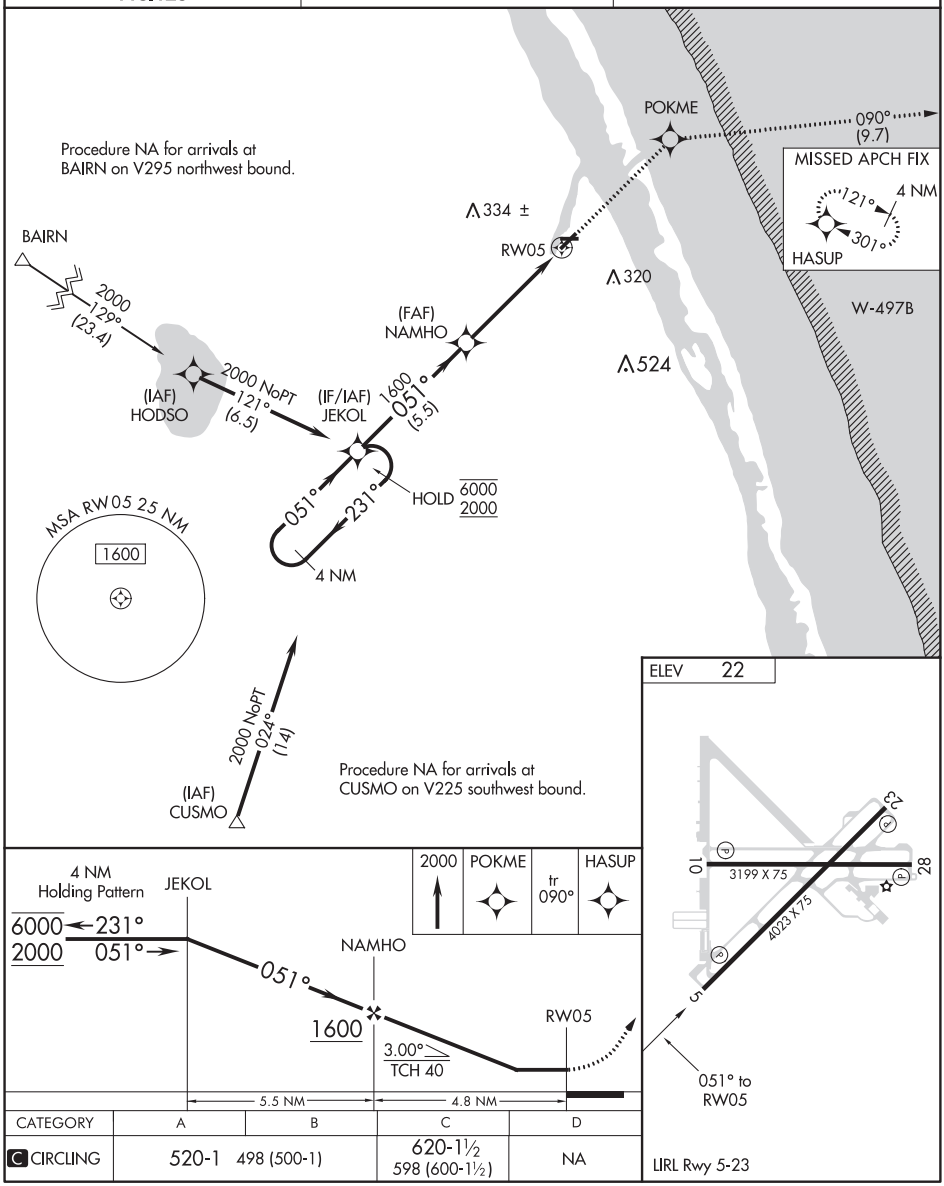

CATEGORY	A	B	C	D
C CIRCLING	520-1 498 (500-1)		620-1½ 598 (600-1½)	NA

SE-3, 10 SEP 2020 to 05 NOV 2020

SEBASTIAN, FLORIDA | AL-10184 (FAA) | 20030

RNAV (GPS)-B
SEBASTIAN MUNI (X26)

APP CRS	Rwy ldg	N/A
231°	TDZE	N/A
	Apt Elev	22

RNP APCH.

Procedure NA at night. When local altimeter setting not received, use Vero Beach NA altimeter setting and increase all MDA 40 feet and Cat C visibility ¼ SM.

MISSED APPROACH: Climb to 2000 direct JEKOL and hold.

AWOS-3PT	PALM BEACH APP CON	CTAF
118.125	123.625 225.4	123.05

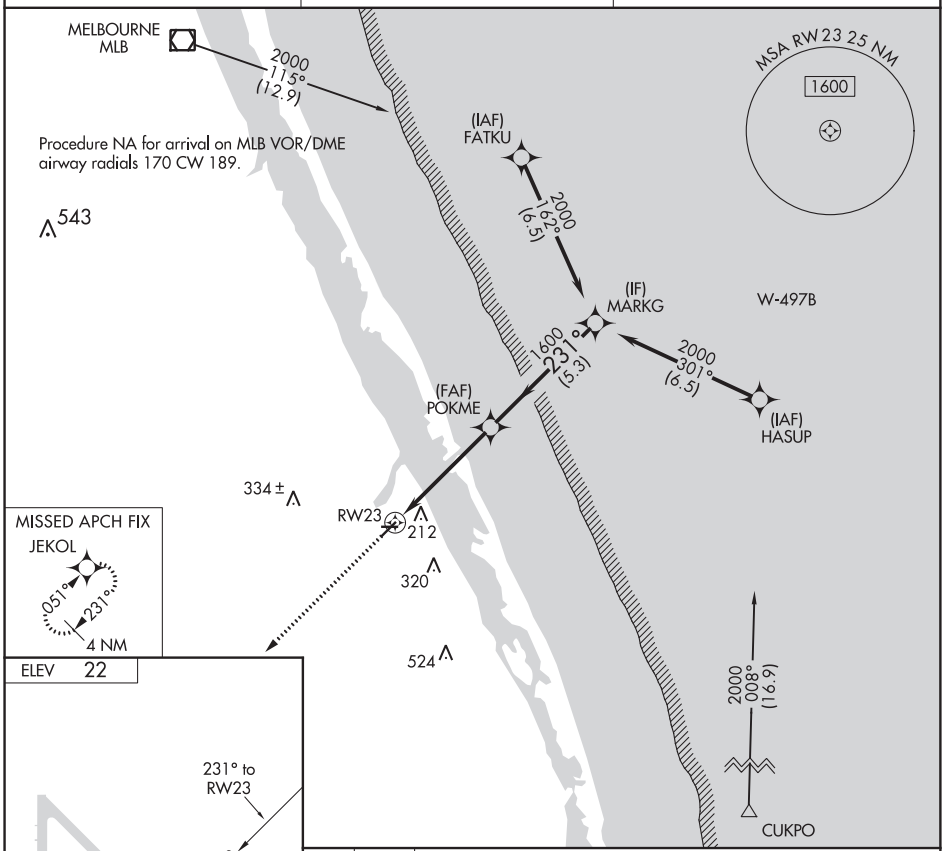

ELEV 22

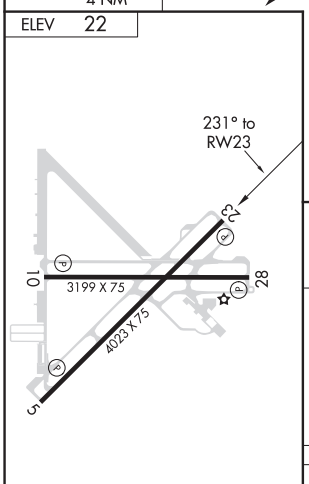

LIRL Rwy 5-23

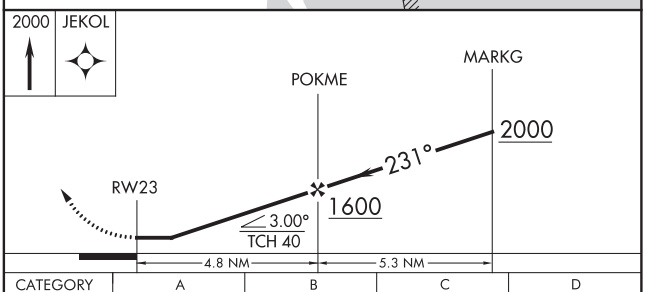

CATEGORY	A	B	C	D
C CIRCLING	520-1 498 (500-1)		620-1½ 598 (600-1½)	NA

SE-3, 10 SEP 2020 to 05 NOV 2020

SE-3, 10 SEP 2020 to 05 NOV 2020

RNAV (RNP) RWY 19

SEBRING RGNL (SEF)

APP CRS	Rwy ldg	5234
185°	TDZE	62
	Apt Elev	62

NA

For uncompensated Baro-VNAV systems, procedure NA below -15°C (5°F) or above 54°C (130°F). GPS and RF required. Night landing: Rwy 14, 32 NA.

MISSED APPROACH: Climb to 2000 on track 185° to EMBRU and hold.

AWOS-3	MIAMI CENTER	UNICOM
119.475	134.55 257.7	122.7 (CTAF) L

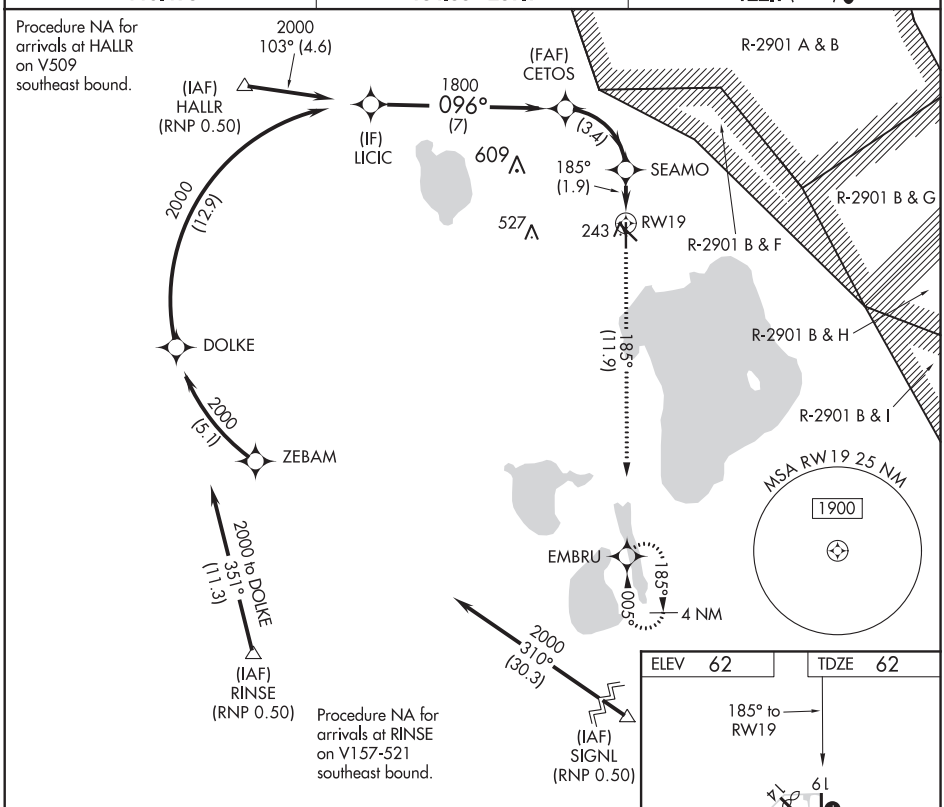

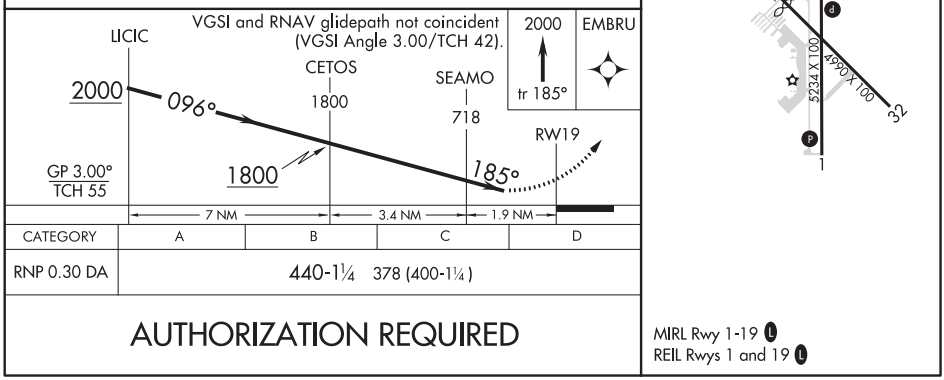

SE-3, 10 SEP 2020 to 05 NOV 2020

SE-3, 10 SEP 2020 to 05 NOV 2020

SEBRING, FLORIDA

AL-386 (FAA)

20198

RNAV (GPS) RWY 1

SEBRING RGNL (SEF)

WAAS CH 40311 W01A	APP CRS 005°	Rwy ldg 5234 TDZE 62 Apt Elev 62

For uncompensated Baro-VNAV systems, LNAV/VNAV NA below -15°C (5°F) or above 54°C (130°F). DME/DME RNP-0.3 NA. When local altimeter setting not received, use Vero Beach Rgnl altimeter setting and increase all DA 122 feet and all MDA 140 feet; increase LPV all Cats visibility ½ mile, LNAV/VNAV all Cats visibility and LNAV Cats C and D visibility ⅜ mile, increase Circling Cat C visibility ½ mile and Cat D visibility ¼ mile. Night landing: Rwy 14, 32 NA. VDP and Baro-VNAV NA when using Vero Beach altimeter. Helicopter visibility reduction below ¾ SM NA.

NA

MISSED APPROACH: Climb to 600 then climbing left turn to 2000 direct EMBRU and hold.

AWOS-3	MIAMI CENTER	UNICOM
119.475	134.55 257.7	122.7 (CTAF) L

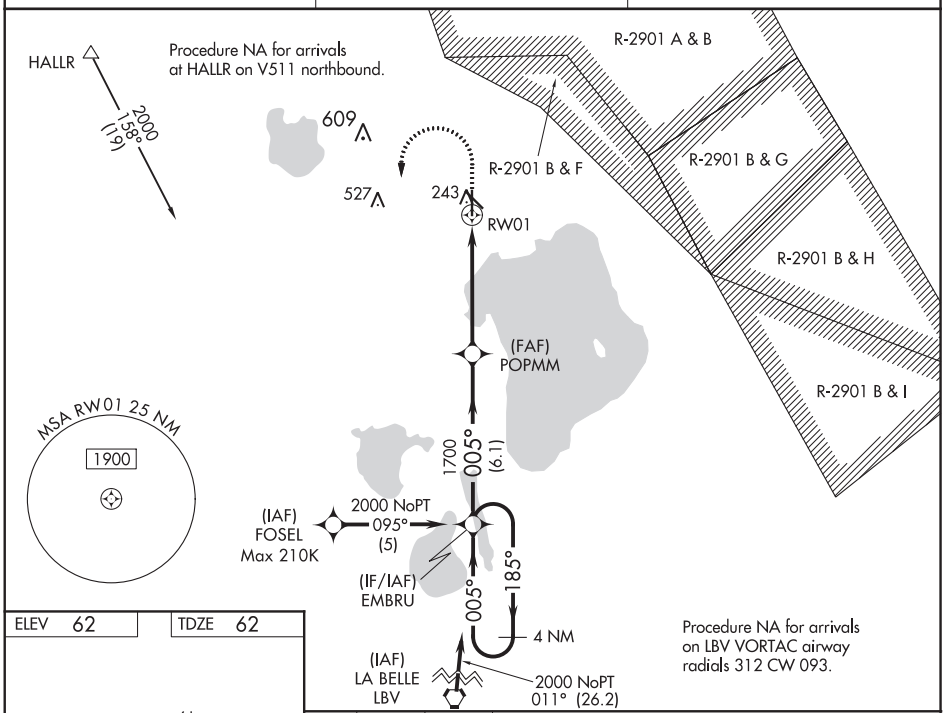

SE-3, 10 SEP 2020 to 05 NOV 2020

SE-3, 10 SEP 2020 to 05 NOV 2020

ELEV 62	TDZE 62

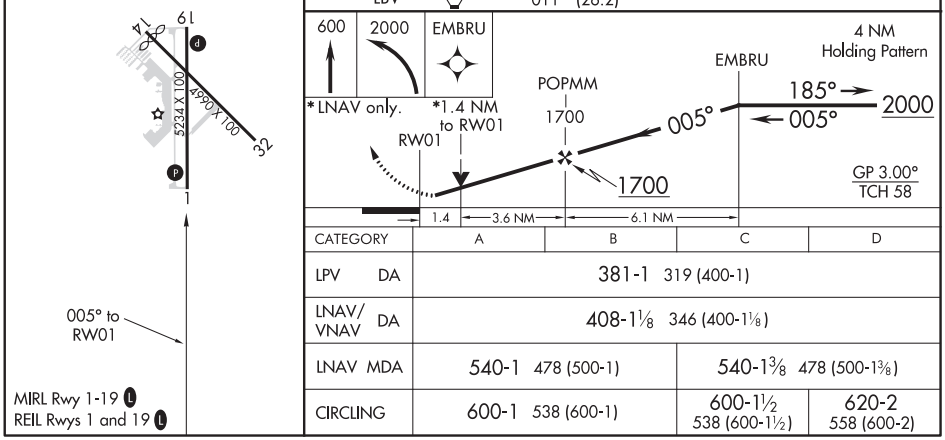

CATEGORY	A	B	C	D
LPV DA	381-1 319 (400-1)			
LNAV/VNAV DA	408-1⅛ 346 (400-1⅛)			
LNAV MDA	540-1 478 (500-1)		540-1⅜ 478 (500-1⅜)	
CIRCLING	600-1 538 (600-1)		600-1½ 538 (600-1½)	620-2 558 (600-2)

MIRL Rwy 1-19 L
REIL Rwys 1 and 19 L

SEBRING, FLORIDA
Amdt 1A 28MAY15

27°27′N-81°21′W

SEBRING RGNL (SEF)

RNAV (GPS) RWY 1

RNAV (GPS) RWY 14
SEBRING RGNL (SEF)

WAAS CH 66024 W14A	APP CRS 140°	Rwy ldg 4701 TDZE 60 Apt Elev 62

DME/DME RNP-0.3 NA. Helicopter visibility reduction below 1 SM NA. When local altimeter setting not received, use Vero Beach Rgnl altimeter setting and increase all MDA 140 feet; increase LP Cat C and D visibility ⅜ mile, LNAV Cat C and D and Circling Cat C visibility ½ mile and Cat D Circling ¼ mile. Night landing: Rwy 14, 32 NA.

MISSED APPROACH: Climb to 2000 direct YOHOR and hold.

AWOS-3	MIAMI CENTER	UNICOM
119.475	134.55 257.7	122.7 (CTAF) L

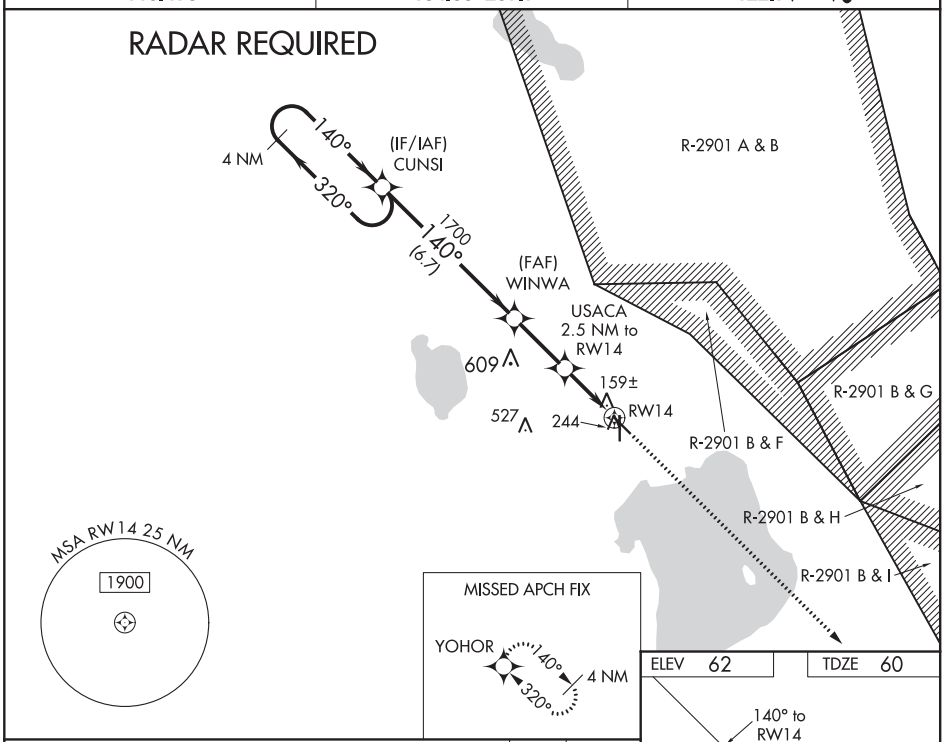

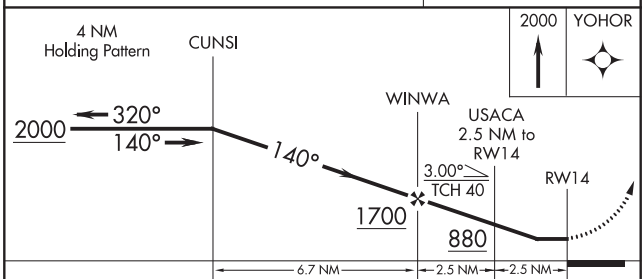

CATEGORY	A	B	C	D
LP MDA	420-1 360 (400-1)			
LNAV MDA	560-1 500 (500-1)		560-1⅜ 500 (500-1⅜)	
CIRCLING	600-1 538 (600-1)		600-1½ 538 (600-1½)	620-2 558 (600-2)

MIRL Rwy 1-19 L
REIL Rwys 1 and 19 L

SE-3, 10 SEP 2020 to 05 NOV 2020

SE-3, 10 SEP 2020 to 05 NOV 2020

SEBRING, FLORIDA

AL-386 (FAA)

20198

RNAV (GPS) RWY 32

SEBRING RGNL (SEF)

WAAS CH 48925 W32A	APP CRS 320°	Rwy ldg 4990 TDZE 60 Apt Elev 62

RNP APCH.

Circling Rwy 14 NA at night.

MISSED APPROACH: Climb to 2000 direct CUNSI and hold.

AWOS-3	MIAMI CENTER	UNICOM
119.475	134.55 257.7	122.7 (CTAF) L

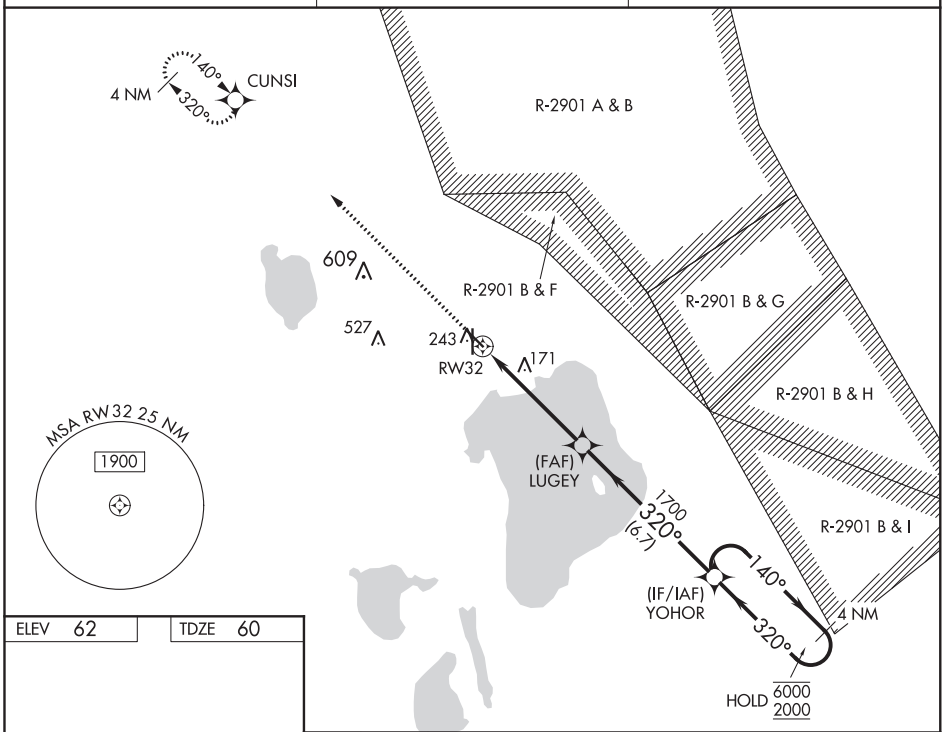

SE-3, 10 SEP 2020 to 05 NOV 2020

SE-3, 10 SEP 2020 to 05 NOV 2020

ELEV 62 | TDZE 60

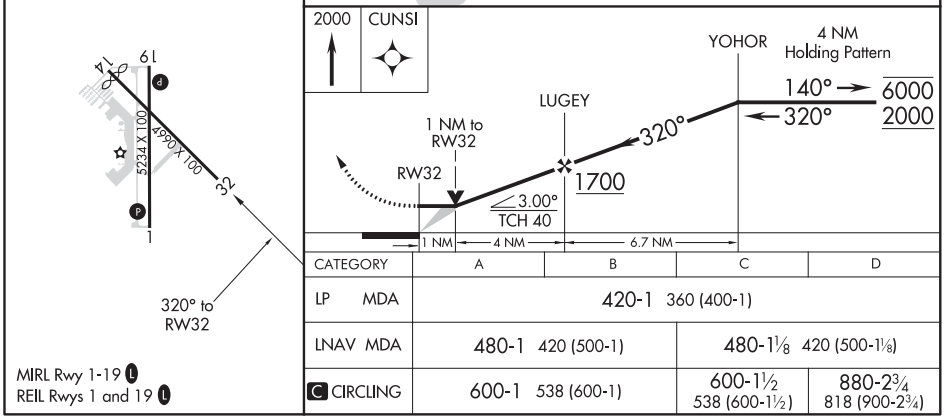

MIRL Rwy 1-19 L
REIL Rwys 1 and 19 L

CATEGORY	A	B	C	D
LP MDA	420-1 360 (400-1)			
LNAV MDA	480-1 420 (500-1)		480-1⅛ 420 (500-1⅛)	
C CIRCLING	600-1 538 (600-1)		600-1½ 538 (600-1½)	880-2¾ 818 (900-2¾)

SEBRING, FLORIDA
Orig-B 03JAN19

27°27′N-81°21′W

SEBRING RGNL (SEF)

RNAV (GPS) RWY 32

WAAS CH 70516 W12A	APP CRS 116°	Rwy ldg 5368 TDZE 16 Apt Elev 16

RNAV (GPS) RWY 12
WITHAM FIELD (SUA)

RNP APCH.

Circling Rwy 7, 16, 25, 30, 34 NA at night. Rwy 12 helicopter visibility reduction below ¾ SM NA. For uncompensated Baro-VNAV systems, LNAV/VNAV NA below -15°C or above 54°C.

MISSED APPROACH: Climb to 2000 direct LEBAN and hold.

ATIS	PALM BEACH APP CON	STUART TOWER *	GND CON	CLNC DEL
134.475	132.8	126.6 (CTAF) L	121.7	121.025

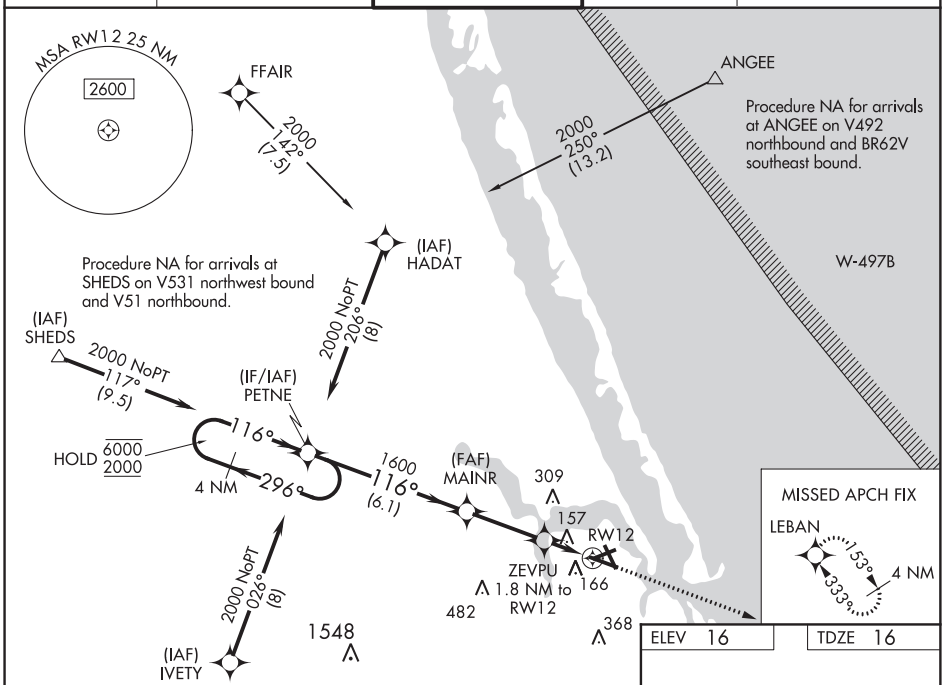

ELEV 16	TDZE 16

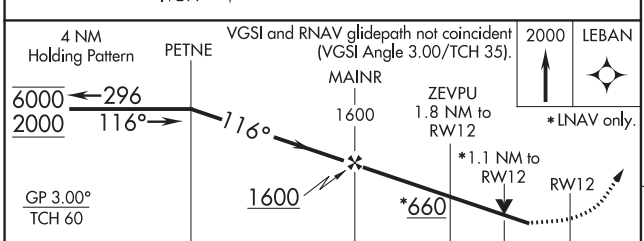

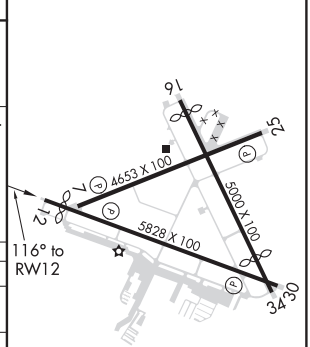

CATEGORY	A	B	C	D
LPV DA	268-¾ 252 (300-¾)			
LNAV/VNAV DA	466-1⅜ 450 (500-1⅜)			
LNAV MDA	420-1 404 (500-1)		420-1⅛ 404 (500-1⅛)	
C CIRCLING	480-1 464 (500-1)		680-1¾ 664 (700-1¾)	680-2 664 (700-2)

REIL Rwys 12-30 L
MIRL Rwys 12-30 and 7-25 L

SE-3, 10 SEP 2020 to 05 NOV 2020

STUART, FLORIDA

AL-9217 (FAA)

20198

RNAV (GPS) RWY 30
WITHAM FIELD (SUA)

WAAS CH 77716 W30A	APP CRS 296°	Rwy ldg 5828 TDZE 16 Apt Elev 16

Circling to Rwy 07 NA at night. Baro-VNAV NA when using Palm Beach Intl altimeter setting. For uncompensated Baro-VNAV systems, LNAV/VNAV NA below 4°C (40°F) or above 54°C (130°F). DME/DME RNP-0.3 NA. Helicopter visibility reduction below ¾ SM NA. When local altimeter setting not received, use Palm Beach Intl altimeter setting and increase all DA 71 feet and all MDA 80 feet and increase LPV and LNAV/VNAV all Cats and LNAV Cats C/D visibility ¼ mile.

MISSED APPROACH: Climb to 2000 direct PETNE and hold.

ATIS	PALM BEACH APP CON	STUART TOWER*	GND CON	CLNC DEL
134.475	132.8	126.6 (CTAF) L	121.7	121.025

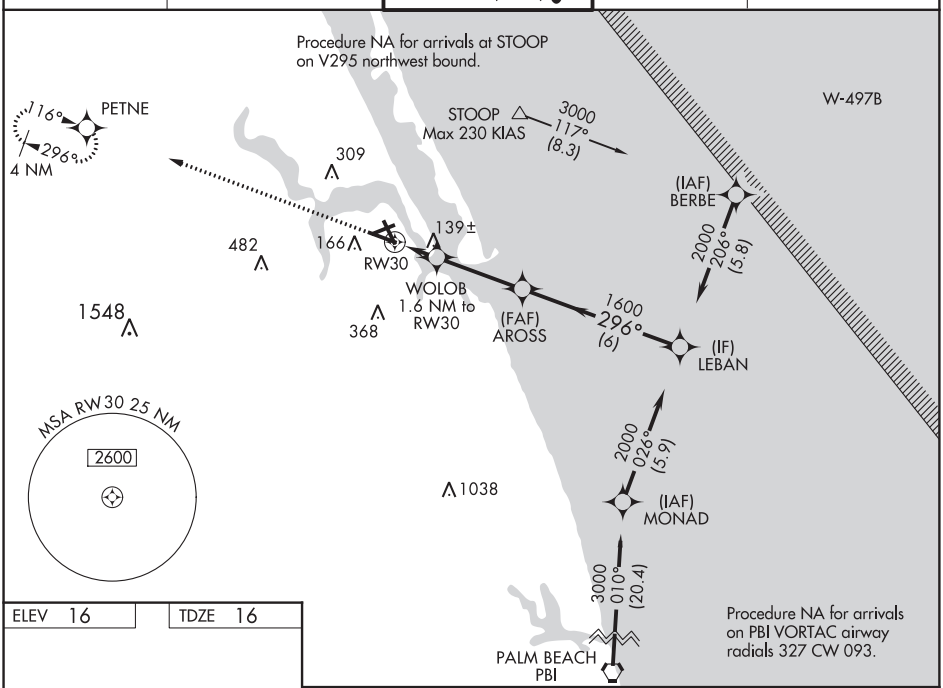

SE-3, 10 SEP 2020 to 05 NOV 2020

SE-3, 10 SEP 2020 to 05 NOV 2020

ELEV 16 | TDZE 16

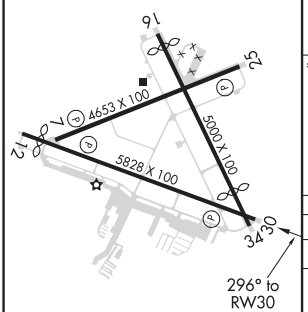

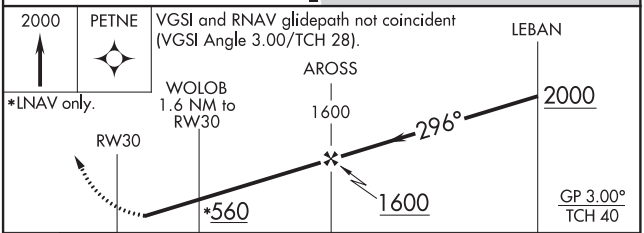

CATEGORY	A	B	C	D
LPV DA	266-⅞ 250 (300-⅞)			
LNAV/VNAV DA	404-1⅜ 388 (400-1⅜)			
LNAV MDA	400-1 384 (400-1)		400-1⅛ 384 (400-1⅛)	
CIRCLING	480-1 464 (500-1)		480-1½ 464 (500-1½)	580-2 564 (600-2)

REIL Rwys 12-30 L
MIRL Rwys 12-30 and 7-25 L

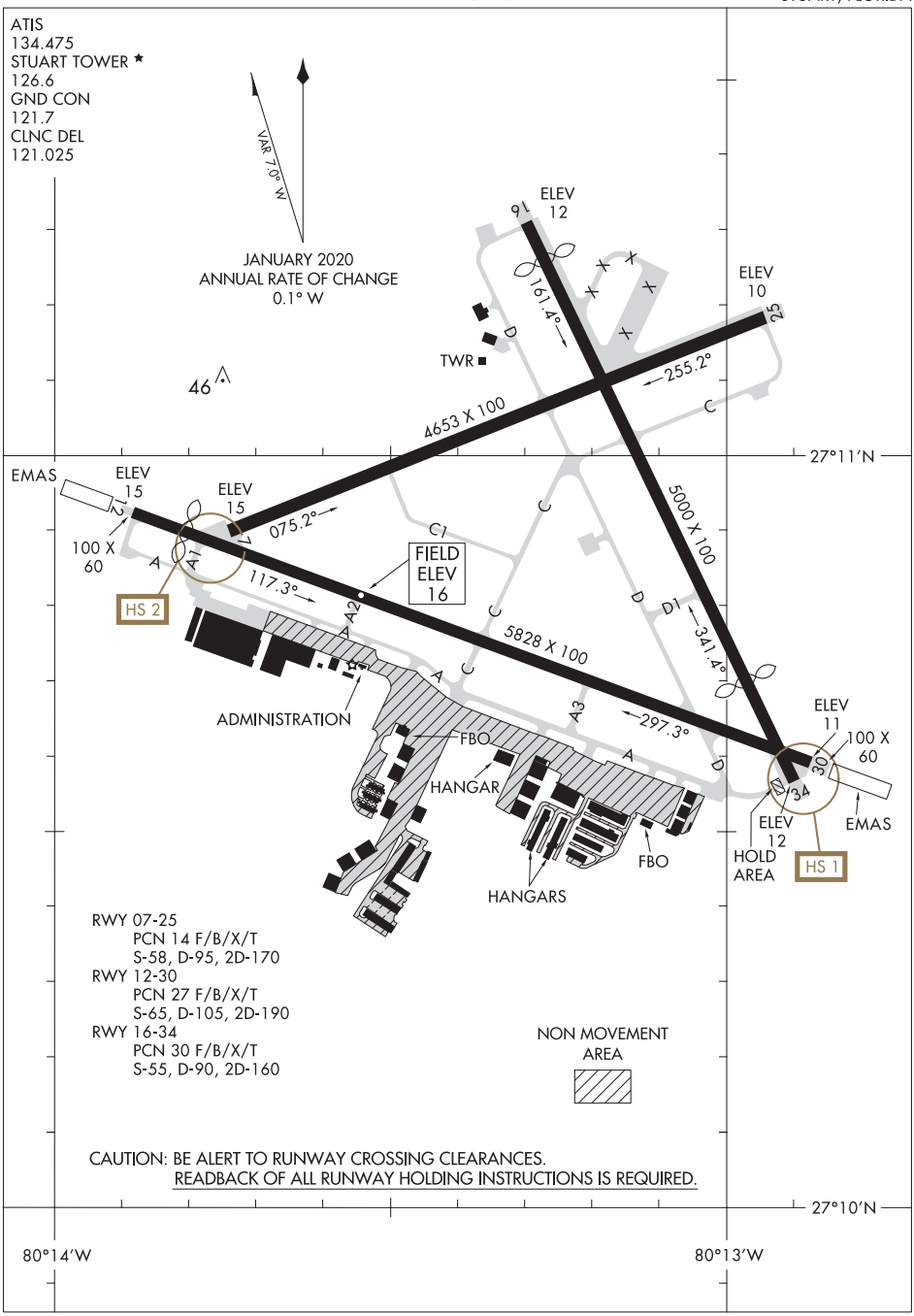

SE-3, 10 SEP 2020 to 05 NOV 2020

SE-3, 10 SEP 2020 to 05 NOV 2020

(BRNGR2.BRNGR) 18088 AL-9217 (FAA)

WITHAM FIELD (SUA)
STUART, FLORIDA

BRNGR TWO DEPARTURE (RNAV)

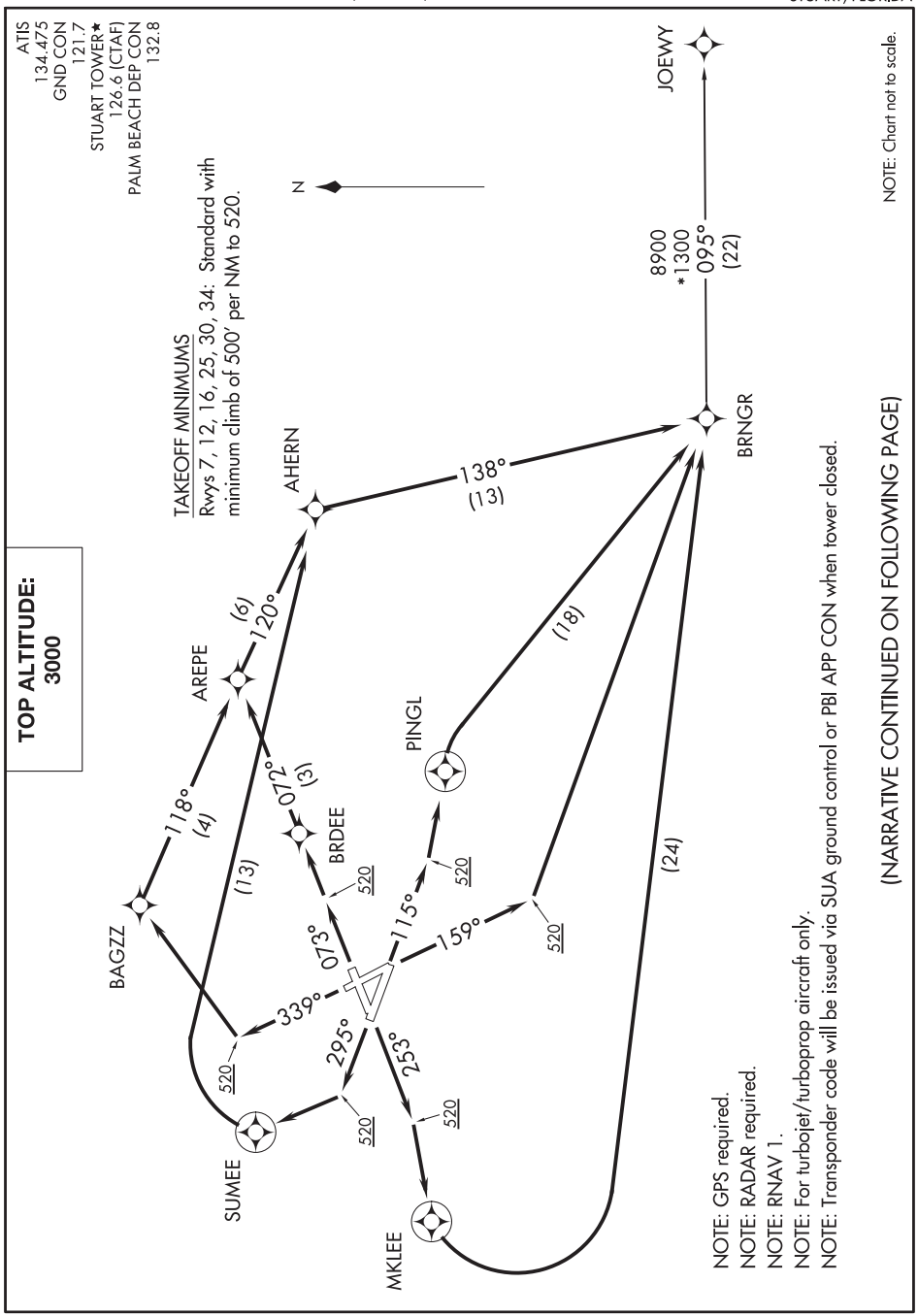

(NARRATIVE CONTINUED ON FOLLOWING PAGE)

SE-3, 10 SEP 2020 to 05 NOV 2020

BRNGR TWO DEPARTURE (RNAV)

(BRNGR2.BRNGR) 21JUL16

STUART, FLORIDA
WITHAM FIELD (SUA)

DEPARTURE ROUTE DESCRIPTION

TAKEOFF RWY 7: Climb heading 073° to 520, then direct BRDEE, then via depicted route to BRNGR. Thence....

TAKEOFF RWY 12: Climb heading 115° to 520, then left turn direct PINGL, then right turn direct BRNGR. Thence....

TAKEOFF RWY 16: Climb heading 159° to 520, then left turn direct BRNGR. Thence....

TAKEOFF RWY 25: Climb heading 253° to 520, then right turn direct MKLEE, then left turn direct BRNGR. Thence....

TAKEOFF RWY 30: Climb heading 295° to 520, then right turn direct SUMEE, then right turn direct AHERN, then via depicted route to BRNGR. Thence....

TAKEOFF RWY 34: Climb heading 339° to 520, then right turn direct BAGZZ, then via depicted route to BRNGR. Thence....

....via JOEWY transition, maintain 3000 or as assigned by ATC. Expect clearance to filed altitude/flight level ten minutes after departure.

JOEWY TRANSITION (BRNGR2.JOEWY):

(SNDLR2.SNDLR) 18088 AL-9217 (FAA)

SNDLR TWO DEPARTURE (RNAV)

WITHAM FIELD (SUA)
STUART, FLORIDA

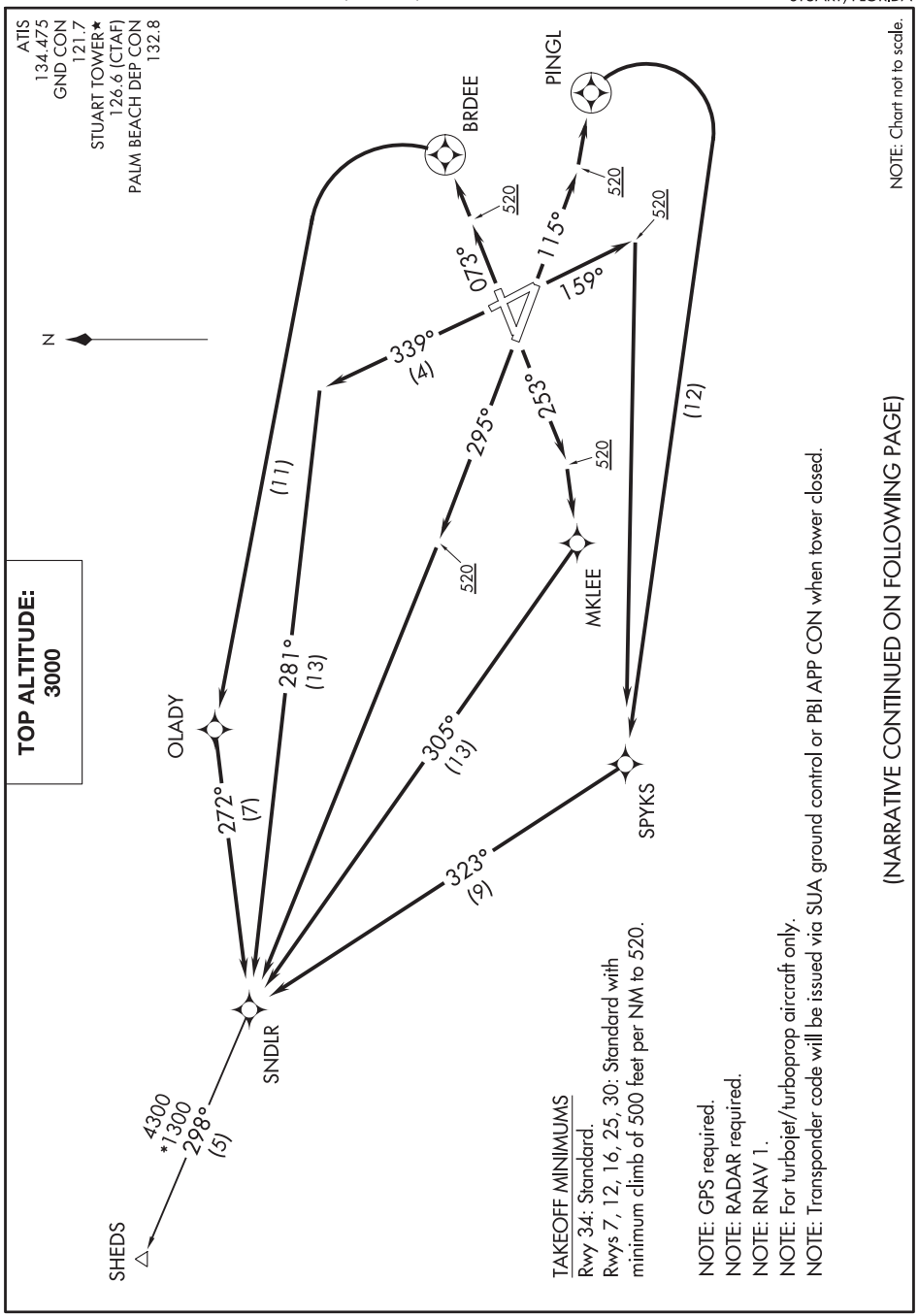

TAKEOFF MINIMUMS
Rwy 34: Standard.
Rwys 7, 12, 16, 25, 30: Standard with minimum climb of 500 feet per NM to 520.

NOTE: GPS required.
NOTE: RADAR required.
NOTE: RNAV 1.
NOTE: For turbojet/turboprop aircraft only.
NOTE: Transponder code will be issued via SUA ground control or PBI APP CON when tower closed.

SE-3, 10 SEP 2020 to 05 NOV 2020

SNDLR TWO DEPARTURE (RNAV)

STUART, FLORIDA
WITHAM FIELD (SUA)

(SNDLR2.SNDLR) 21JUL16

DEPARTURE ROUTE DESCRIPTION

TAKEOFF RWY 7: Climb heading 073° to 520, then direct BRDEE, then left turn direct OLADY, then via depicted route to SNDLR. Thence....

TAKEOFF RWY 12: Climb heading 115° to 520, then left turn direct PINGL, then right turn direct SPYKS, then via depicted route to SNDLR. Thence....

TAKEOFF RWY 16: Climb heading 159° to 520, then right turn direct SPYKS, then via depicted route to SNDLR. Thence....

TAKEOFF RWY 25: Climb heading 253° to 520, then right turn direct MKLEE, then via depicted route to SNDLR. Thence....

TAKEOFF RUNWAY 30: Climb heading 295° to 520, then direct SNDLR. Thence....

TAKEOFF RUNWAY 34: Climb heading 339° to intercept the 281° course to SNDLR. Thence....

....via SHEDS transition, maintain 3000 or as assigned by ATC. Expect clearance to filed altitude/flight level ten minutes after departure.

SHEDS TRANSITION (SNDLR2.SHEDS):

TALLAHASSEE, FLORIDA | AL-5048 (FAA) | 20142

ILS or LOC RWY 27
TALLAHASSEE INTL (TLH)

LOC/DME I-PLQ	APP CRS	Rwy ldg	8000
111.9	274°	TDZE	58
Chan 56		Apt Elev	83

DME required.

For inop ALS, increase S-ILS 27 Cat E visibility to RVR 4000 and S-LOC 27 Cats C, D and E visibility to 2 SM. SPADD FIX MINIMUMS increase S-LOC 27 Cats C, D and E visibility to RVR 5500.

ASR

ALSF-2

MISSED APPROACH: Climb to 2000 then climbing right turn to 4000 on heading 092° and on SZW VORTAC R-140 to GACED INT/SZW 12.4 DME and hold, continue climb-in-hold to 4000.

ATIS	TALLAHASSEE APP CON ★	TALLAHASSEE TOWER ★	GND CON	CLNC DEL	UNICOM
119.45 239.25	135.8 317.4	118.7 (CTAF) L 257.8	121.9 348.6	126.65 275.8	123.075

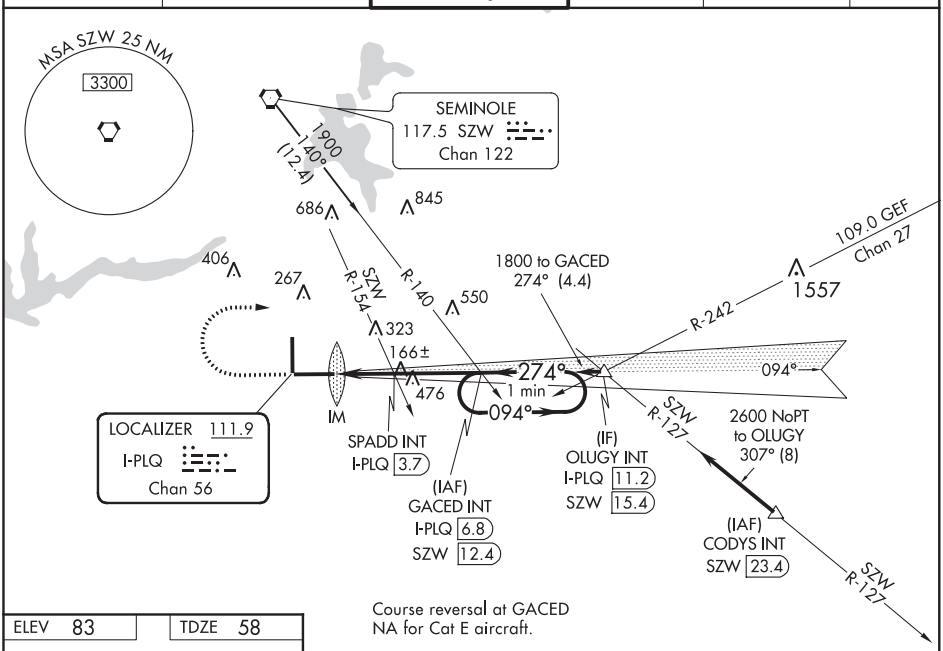

Course reversal at GACED
NA for Cat E aircraft.

ELEV 83	TDZE 58

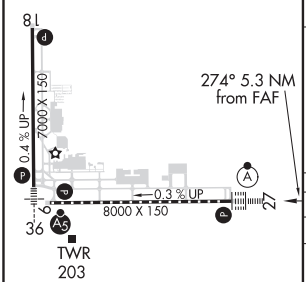

TDZ/CL Rwy 27
REIL Rwys 9 and 18 L
HIRL Rwys 9-27 and 18-36 L

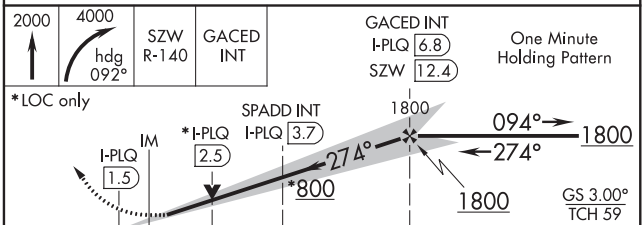

CATEGORY	A	B	C	D	E
S-ILS 27	258/18 200 (200-½)				
S-LOC 27	800/24 742 (800-½)	800/40 742 (800-¾)	800-1¾ 742 (800-1¾)		
CIRCLING C	800-1 717 (800-1)	800-1¼ 717 (800-1¼)	800-2 717 (800-2)	800-2¼ 717 (800-2¼)	1000-3 917 (1000-3)
SPADD FIX MINIMUMS					
S-LOC 27	420/24 362 (400-½)		420/35 362 (400-⅝)		
CIRCLING C	580-1 497 (500-1)	600-1 517 (600-1)	640-1½ 557 (600-1½)	800-2¼ 717 (800-2¼)	1000-3 917 (1000-3)

FAF to MAP 5.3 NM					
Knots	60	90	120	150	180
Min:Sec	5:18	3:32	2:39	2:07	1:46

SE-3, 10 SEP 2020 to 05 NOV 2020

SE-3, 10 SEP 2020 to 05 NOV 2020

ILS or LOC RWY 36
TALLAHASSEE INTL (TLH)

LOC/DME I-TLH	APP CRS	Rwy ldg	7000
110.3	004°	TDZE	62
Chan 40		Apt Elev	83

DME required.

For inop ALS, increase S-LOC 36 Cats C/D visibility to RVR 6000.
**RVR 1800 authorized with use of FD or AP or HUD to DA.

ASR

MALSR

MISSED APPROACH: Climb to 4000 direct SZW VORTAC and hold, continue climb-in-hold to 4000.

ATIS	TALLAHASSEE APP CON★	TALLAHASSEE TOWER★	GND CON	CLNC DEL	UNICOM
119.45 239.25	135.8 317.4	118.7 (CTAF) L 257.8	121.9 348.6	126.65 275.8	123.075

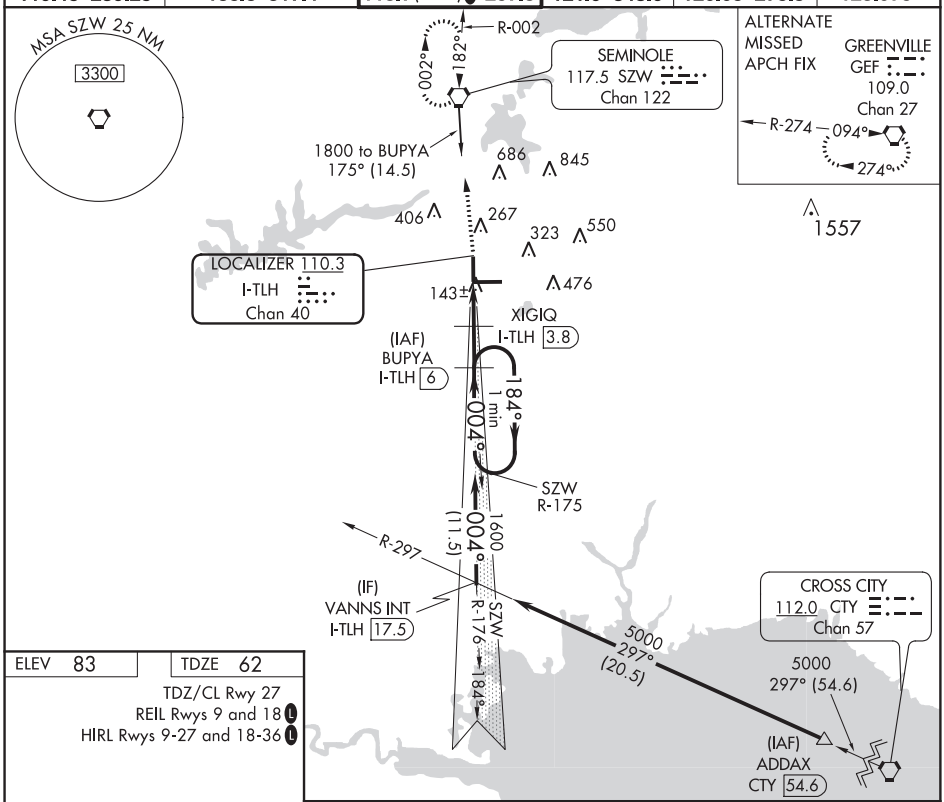

ELEV 83	TDZE 62

TDZ/CL Rwy 27
REIL Rwys 9 and 18 L
HIRL Rwys 9-27 and 18-36 L

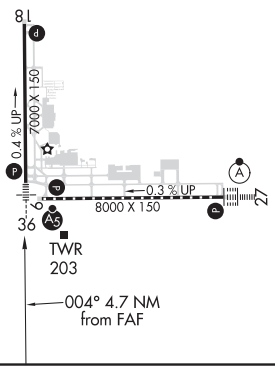

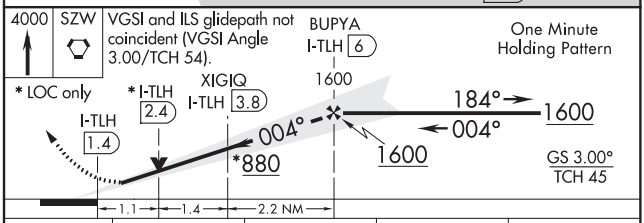

CATEGORY	A	B	C	D
S-ILS 36 **	262/24		200 (200-½)	
S-LOC 36	460/24	398 (400-½)	460/40	398 (400-¾)
C CIRCLING	580-1 497 (500-1)	600-1 517 (600-1)	640-1½ 557 (600-1½)	800-2¼ 717 (800-2¼)

SE-3, 10 SEP 2020 to 05 NOV 2020

TALLAHASSEE, FLORIDA

AL-5048 (FAA)

20142

ILS RWY 27 (CAT II)
TALLAHASSEE INTL (TLH)

LOC/DME I-PLQ	APP CRS	Rwy ldg	8000
111.9	274°	TDZE	58
Chan 56		Apt Elev	83

DME required.

S-ILS 27 NA when control tower closed.

ASR

ALSF-2

MISSED APPROACH: Climb to 2000 then climbing right turn to 4000 on heading 092° and on SZW VORTAC R-140 to GACED INT/SZW 12.4 DME and hold, continue climb-in-hold to 4000.

ATIS	TALLAHASSEE APP CON ★	TALLAHASSEE TOWER ★	GND CON	CLNC DEL	UNICOM
119.45 239.25	135.8 317.4	118.7 (CTAF) L 257.8	121.9 348.6	126.65 275.8	123.075

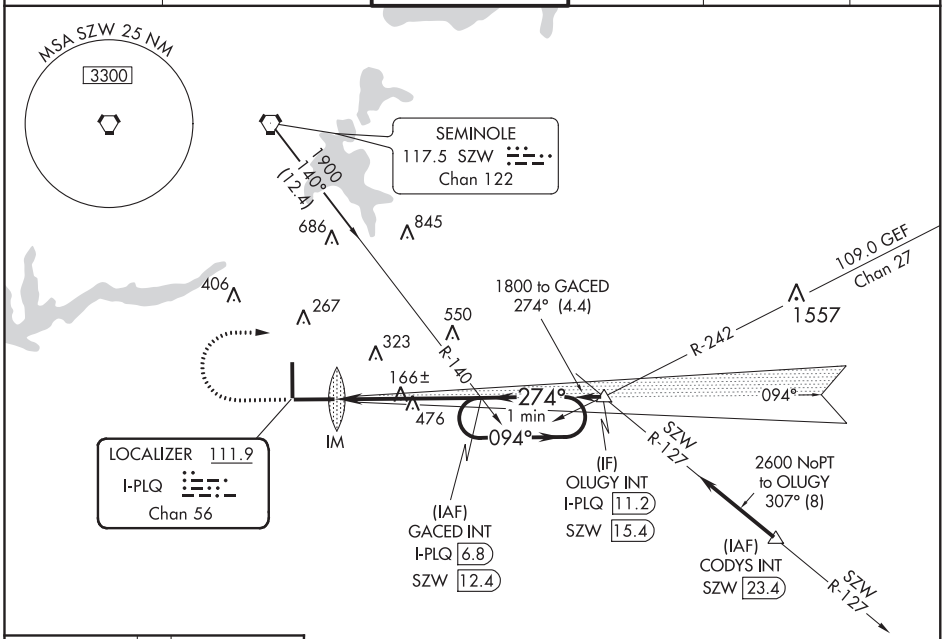

SE-3, 10 SEP 2020 to 05 NOV 2020

SE-3, 10 SEP 2020 to 05 NOV 2020

ELEV 83	TDZE 58

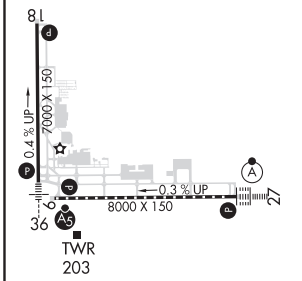

TDZ/CL Rwy 27
REIL Rwys 9 and 18 L
HIRL Rwys 9-27 and 18-36 L

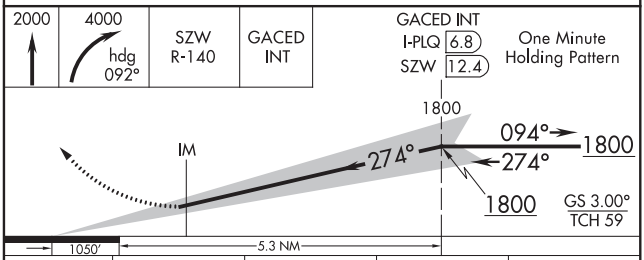

CATEGORY	A	B	C	D
S-ILS 27	RA 114/12 100 DA 158			

CATEGORY II ILS - SPECIAL AIRCREW & AIRCRAFT CERTIFICATION REQUIRED

RNAV (GPS) RWY 9
TALLAHASSEE INTL (TLH)

WAAS CH 45503 W09A	APP CRS 094°	Rwy ldg 8000 TDZE 66 Apt Elev 83

RNP APCH.

T Rwy 9 helicopter visibility reduction below RVR 4000 NA.
A For uncompensated Baro-VNAV systems, LNAV/VNAV NA below -5°C or above 54°C.
ASR

MISSED APPROACH: Climb to 3000 direct FEKAD and hold.

ATIS	TALLAHASSEE APP CON ★	TALLAHASSEE TOWER ★	GND CON	CLNC DEL	UNICOM
119.45 239.25	135.8 317.4	118.7 (CTAF) L 257.8	121.9 348.6	126.65 275.8	123.075

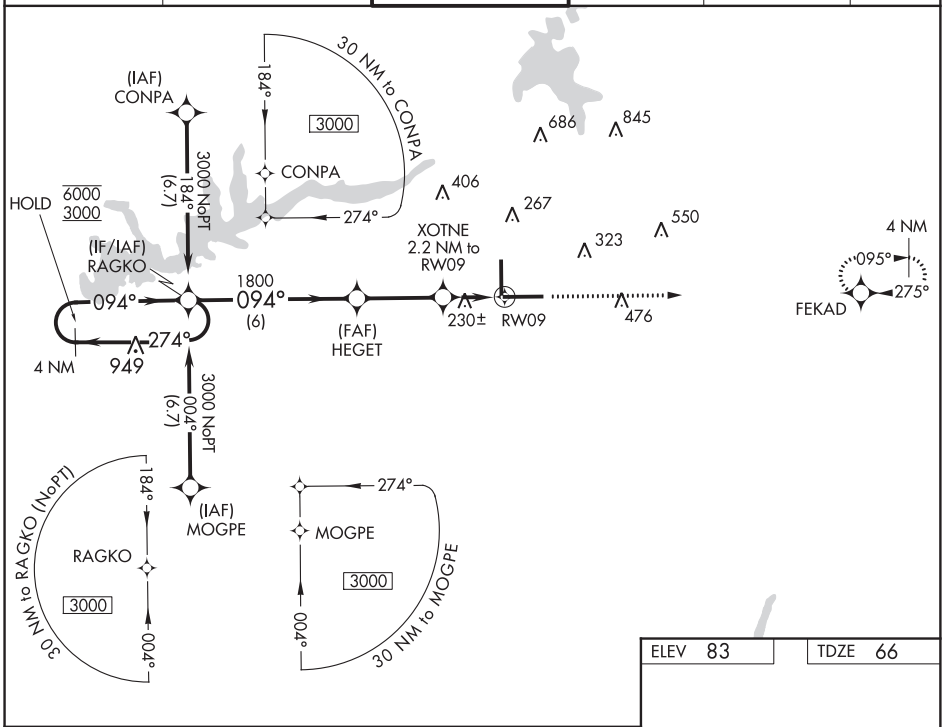

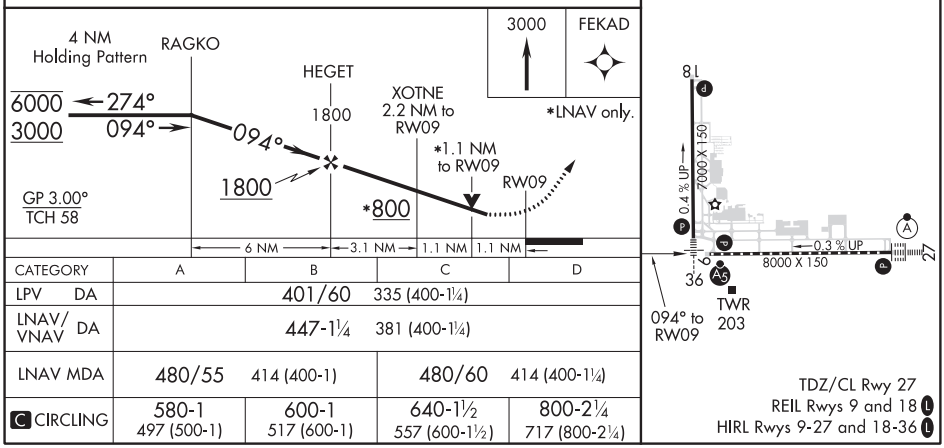

CATEGORY	A	B	C	D
LPV DA	401/60 335 (400-1¼)			
LNAV/VNAV DA	447-1¼ 381 (400-1¼)			
LNAV MDA	480/55 414 (400-1)		480/60 414 (400-1¼)	
C CIRCLING	580-1 497 (500-1)	600-1 517 (600-1)	640-1½ 557 (600-1½)	800-2¼ 717 (800-2¼)

SE-3, 10 SEP 2020 to 05 NOV 2020

SE-3, 10 SEP 2020 to 05 NOV 2020

TALLAHASSEE, FLORIDA | AL-5048 (FAA) | 20142

RNAV (GPS) RWY 18
TALLAHASSEE INTL (TLH)

WAAS CH 65600 W18A	APP CRS 184°	Rwy ldg 7000 TDZE 83 Apt Elev 83

RNP APCH.

T A ASR — Rwy 18 helicopter visibility reduction below ¾ SM NA. For uncompensated Baro-VNAV systems, LNAV/VNAV NA below -5°C or above 54°C.

MISSED APPROACH: Climb to 3000 direct HEMUX and hold.

ATIS	TALLAHASSEE APP CON ★	TALLAHASSEE TOWER ★	GND CON	CLNC DEL	UNICOM
119.45 239.25	135.8 317.4	118.7 (CTAF) L 257.8	121.9 348.6	126.65 275.8	123.075

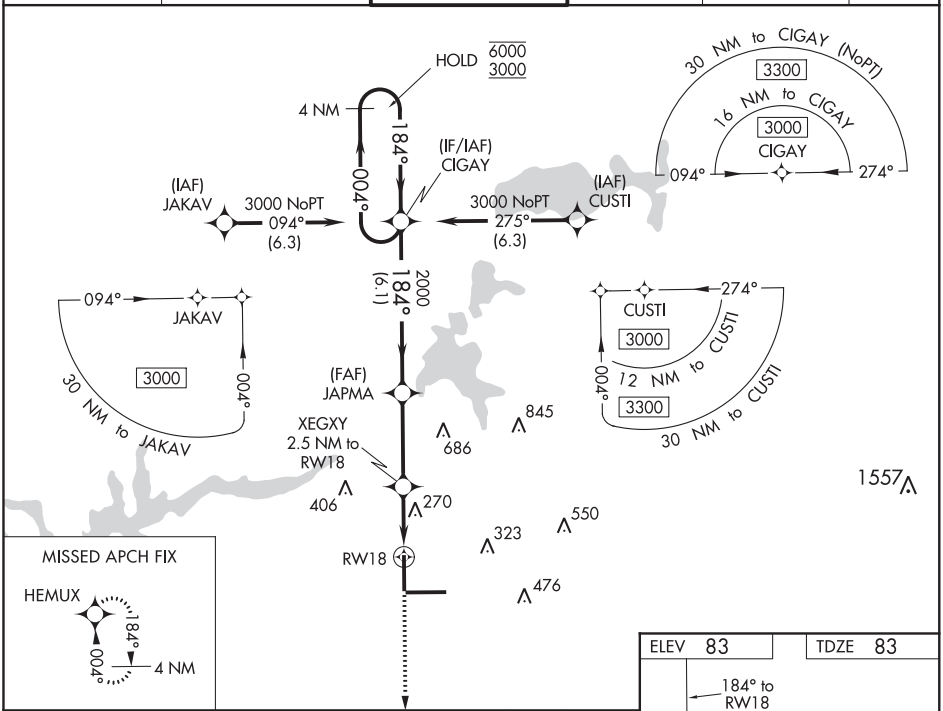

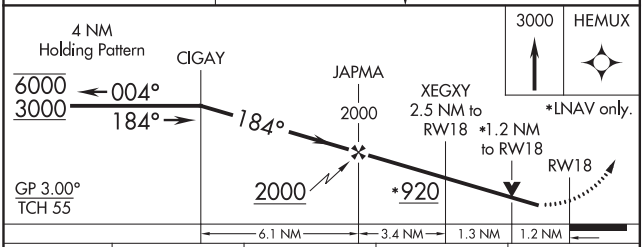

CATEGORY	A	B	C	D
LPV DA	333-¾ 250 (300-¾)			
LNAV/VNAV DA	537-1½ 454 (500-1½)			
LNAV MDA	520-1 437 (500-1)		520-1¼ 437 (500-1¼)	
C CIRCLING	580-1 497 (500-1)	600-1 517 (600-1)	640-1½ 557 (600-1½)	800-2¼ 717 (800-2¼)

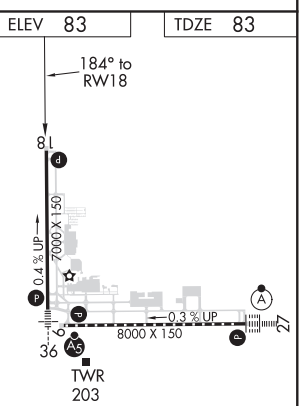

SE-3, 10 SEP 2020 to 05 NOV 2020

SE-3, 10 SEP 2020 to 05 NOV 2020

RNAV (GPS) RWY 27
TALLAHASSEE INTL (TLH)

WAAS CH 97302 W27A	APP CRS 275°	Rwy ldg 8000 TDZE 58 Apt Elev 83

RNP APCH.
T A ASR
For uncompensated Baro-VNAV systems, LNAV/VNAV NA below -5°C or above 54°C.

ALSF-2

MISSED APPROACH: Climb to 3000 direct RAGKO and hold.

ATIS	TALLAHASSEE APP CON ★	TALLAHASSEE TOWER ★	GND CON	CLNC DEL	UNICOM
119.45 239.25	135.8 317.4	118.7 (CTAF) L 257.8	121.9 348.6	126.65 275.8	123.075

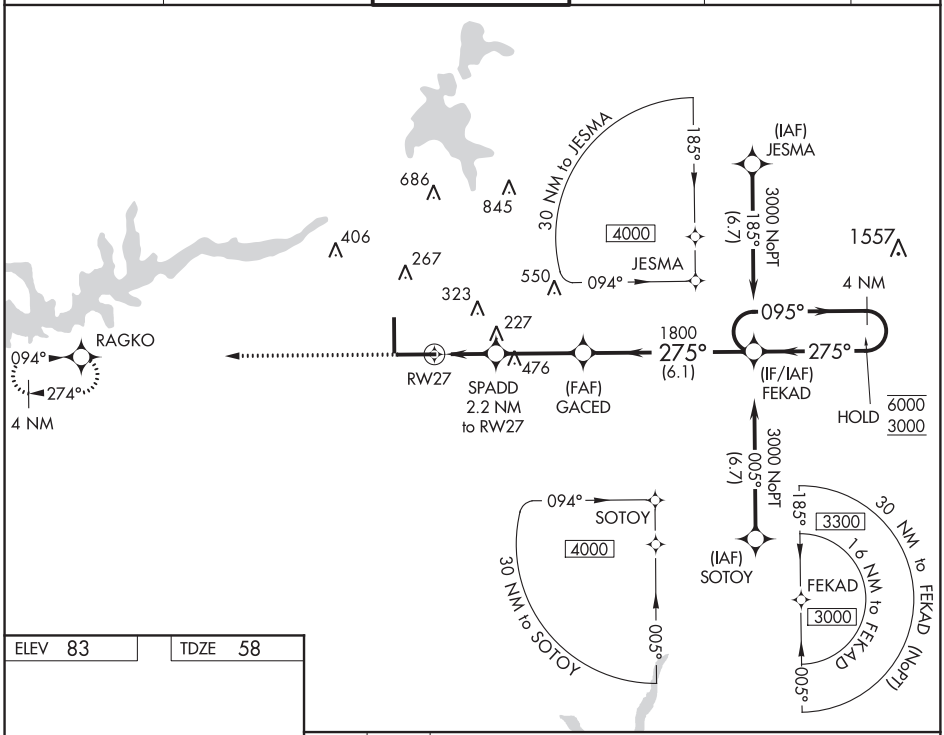

SE-3, 10 SEP 2020 to 05 NOV 2020

SE-3, 10 SEP 2020 to 05 NOV 2020

ELEV 83 TDZE 58

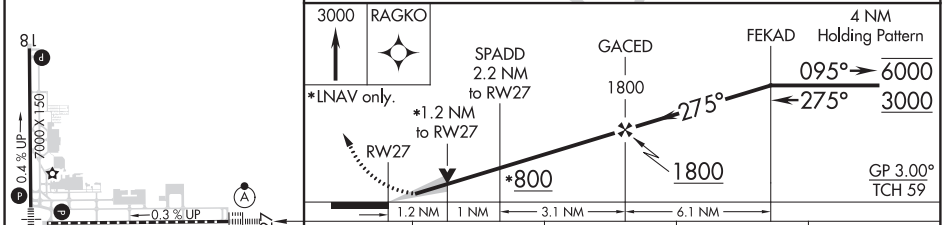

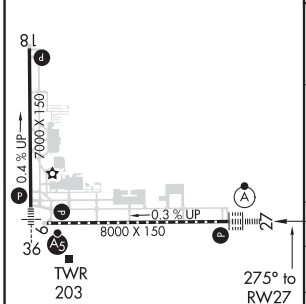

CATEGORY	A	B	C	D
LPV DA	258/18 200 (200-½)			
LNAV/VNAV DA	375/30 317 (300-⅝)			
LNAV MDA	480/24 422 (400-½)		480/40 422 (400-¾)	
C CIRCLING	580-1 497 (500-1)	600-1 517 (600-1)	640-1½ 557 (600-1½)	800-2¼ 717 (800-2¼)

TDZ/CL Rwy 27
REIL Rwys 9 and 18 L
HIRL Rwys 9-27 and 18-36 L

TALLAHASSEE, FLORIDA | AL-5048 (FAA) | 20198

WAAS CH 60900 W36A	APP CRS 004°	Rwy ldg 7000 TDZE 62 Apt Elev 83

RNAV (GPS) RWY 36
TALLAHASSEE INTL (TLH)

ASR

For uncompensated Baro-VNAV systems, LNAV/VNAV NA below -7°C (20°F) or above 54°C (130°F). DME/DME RNP-0.3 NA.
**RVR 1800 authorized with use of FD or AP or HUD to DA.

MALSR

MISSED APPROACH: Climb to 3000 direct CIGAY and hold.

ATIS	TALLAHASSEE APP CON ★	TALLAHASSEE TOWER ★	GND CON	CLNC DEL	UNICOM
119.45 239.25	135.8 317.4	118.7 (CTAF) L 257.8	121.9 348.6	126.65 275.8	123.075

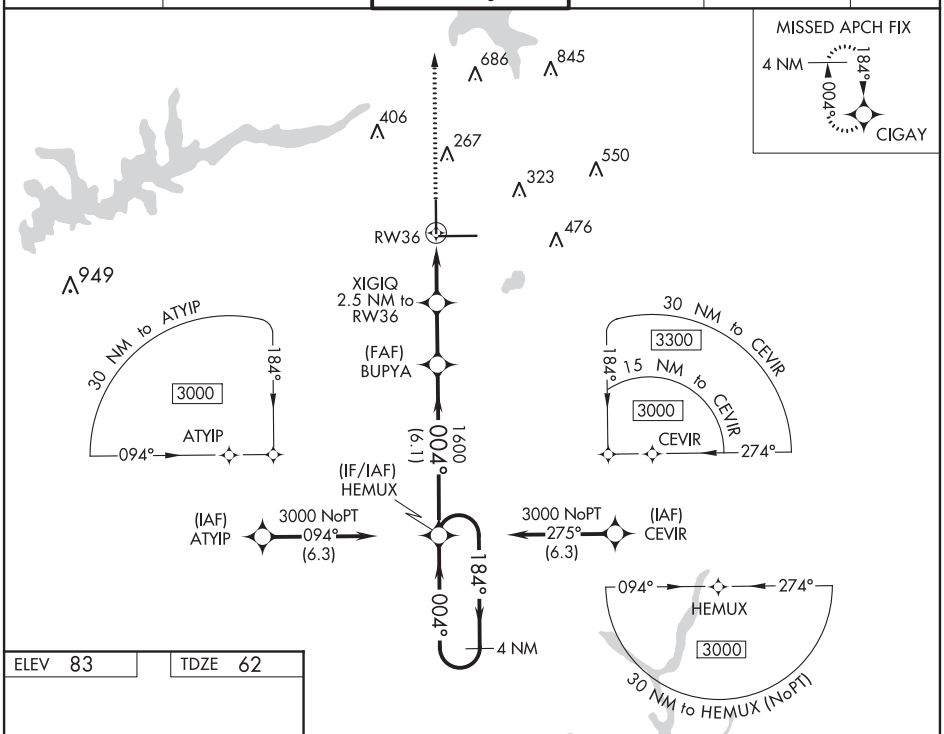

ELEV 83	TDZE 62

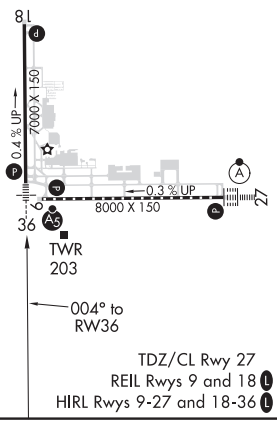

TDZ/CL Rwy 27
REIL Rwys 9 and 18 L
HIRL Rwys 9-27 and 18-36 L

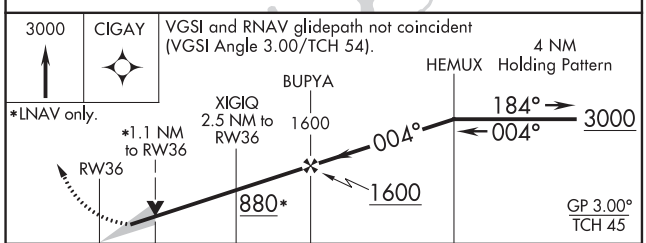

CATEGORY	A	B	C	D
LPV DA **	262/24 200 (200-½)			
LNAV/VNAV DA	364/24 302 (300-½)			
LNAV MDA	460/24 398 (400-½)		460/35 398 (400-⅝)	
C CIRCLING	580-1 497 (500-1)	600-1 517 (600-1)	640-1½ 557 (600-1½)	800-2¼ 717 (800-2¼)

SE-3, 10 SEP 2020 to 05 NOV 2020

SE-3, 10 SEP 2020 to 05 NOV 2020

VOR/DME or TACAN RWY 36

TALLAHASSEE INTL (TLH)

VORTAC SZW	APP CRS	Rwy ldg	7000
117.5	353°	TDZE	62
Chan 122		Apt Elev	83

ASR: For inoperative MALSR, increase S-36 Cats A/B visibility to 1 mile and Cat E to 1¾ mile. Visibility reduction by helicopters NA.

MALSR

MISSED APPROACH: Climb to 4000 direct SZW VORTAC then on SZW VORTAC R-288 to QUILL/SZW 11.8 DME and hold.

ATIS	TALLAHASSEE APP CON★	TALLAHASSEE TOWER★	GND CON	CLNC DEL	UNICOM
119.45 239.25	135.8 317.4	118.7(CTAF)L 257.8	121.9 348.6	126.65 275.8	123.075

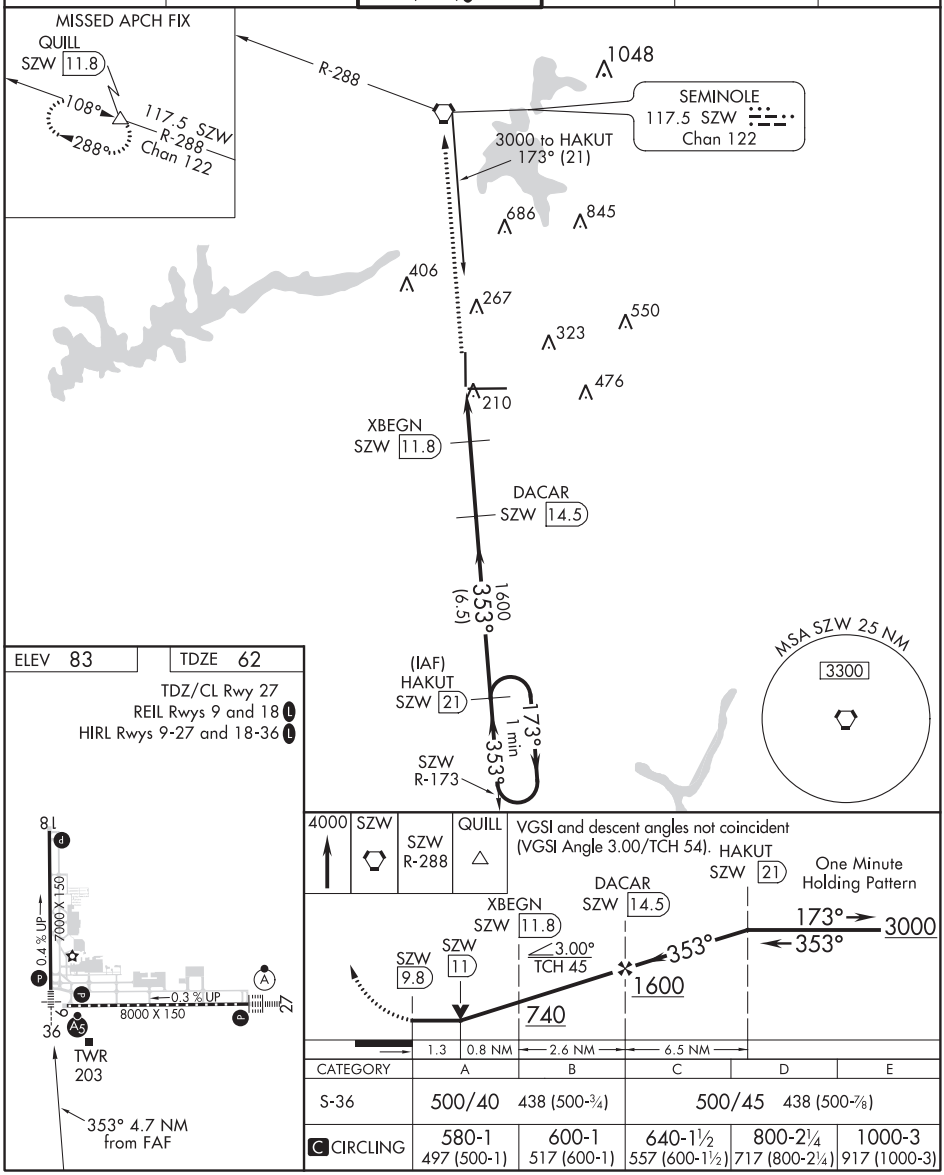

CATEGORY	A	B	C	D	E
S-36	500/40	438 (500-¾)	500/45	438 (500-⅞)	
C CIRCLING	580-1 497 (500-1)	600-1 517 (600-1)	640-1½ 557 (600-1½)	800-2¼ 717 (800-2¼)	1000-3 917 (1000-3)

SE-3, 10 SEP 2020 to 05 NOV 2020

SE-3, 10 SEP 2020 to 05 NOV 2020

TALLAHASSEE, FLORIDA | AL-5048 (FAA) | 20198

VOR RWY 18
TALLAHASSEE INTL (TLH)

VORTAC SZW	APP CRS	Rwy ldg	7000
117.5	173°	TDZE	83
Chan 122		Apt Elev	83

ASR

Helicopter visibility reduction below ¾ SM NA.
VDP NA with Bainbridge altimeter setting.

MISSED APPROACH: Climb to 1500 then climbing right turn to 3000 direct SZW VORTAC and hold.

ATIS	TALLAHASSEE APP CON ★	TALLAHASSEE TOWER ★	GND CON	CLNC DEL	UNICOM
119.45 239.25	135.8 317.4	118.7 (CTAF) L 257.8	121.9 348.6	126.65 275.8	123.075

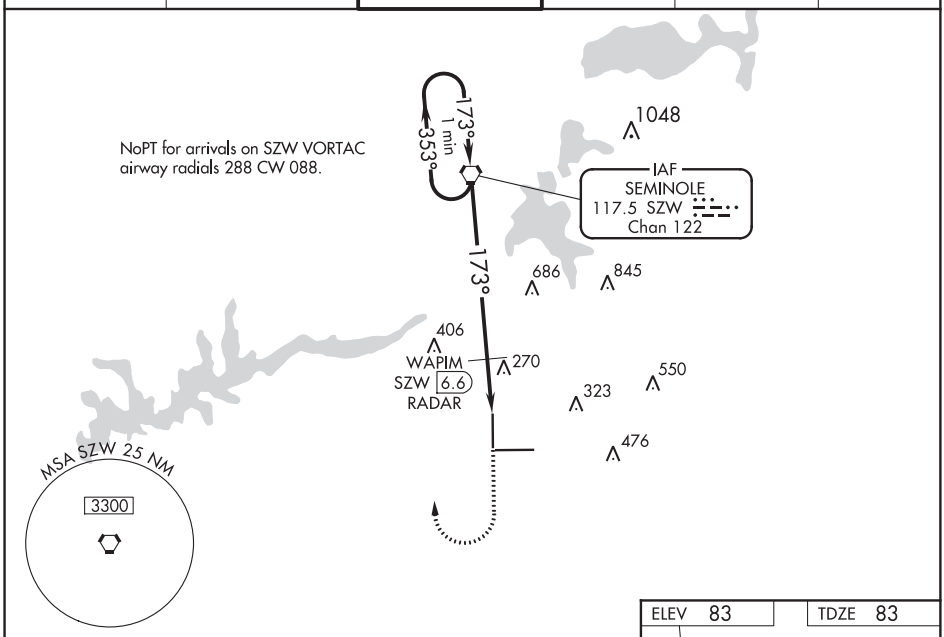

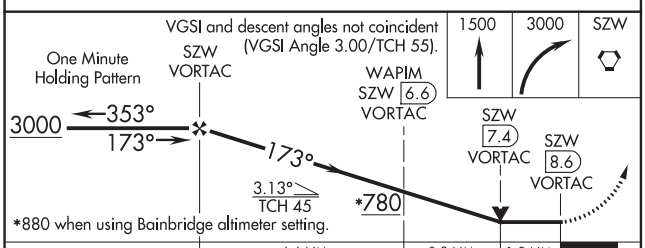

CATEGORY	A	B	C	D
S-18	780-1 697 (700-1)		780-2 697 (700-2)	
C CIRCLING	780-1 697 (700-1)		780-2 697 (700-2)	800-2¼ 717 (800-2¼)
WAPIM FIX MINIMUMS				
S-18	540-1 457 (500-1)		540-1⅜ 457 (500-1⅜)	
C CIRCLING	580-1 497 (500-1)	600-1 517 (600-1)	640-1½ 557 (600-1½)	800-2¼ 717 (800-2¼)

ELEV 83 | TDZE 83

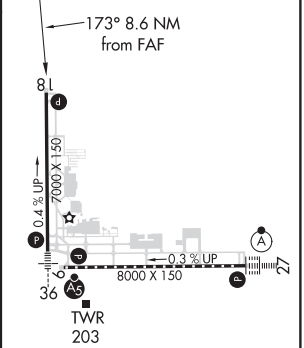

TDZ/CL Rwy 27
REIL Rwys 9 and 18 L
HIRL Rwys 9-27 and 18-36 L

FAF to MAP 8.6 NM					
Knots	60	90	120	150	180
Min:Sec	8:36	5:44	4:18	3:26	2:52

SE-3, 10 SEP 2020 to 05 NOV 2020

SE-3, 10 SEP 2020 to 05 NOV 2020

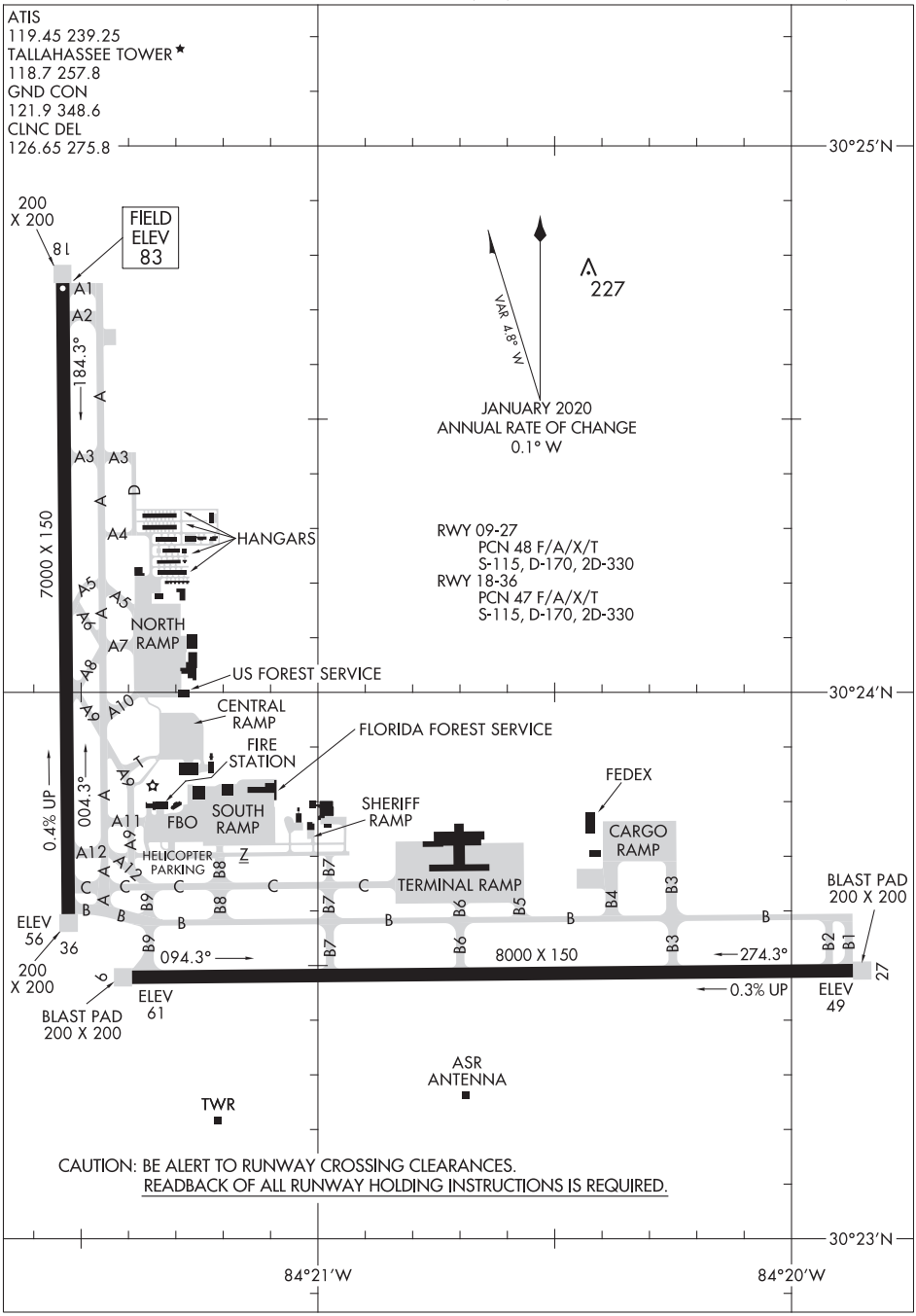

SE-3, 10 SEP 2020 to 05 NOV 2020

SE-3, 10 SEP 2020 to 05 NOV 2020

TAMPA, FLORIDA

AL-417 (FAA)

20086

RNAV (GPS) RWY 22
PETER O KNIGHT (TPF)

APP CRS	Rwy ldg	3403
222°	TDZE	7
	Apt Elev	7

RNP APCH.

Circling NA northwest of Rwy 4-22. Procedure NA at night. Rwy 22 helicopter visibility reduction below 1 SM NA. When local altimeter setting not received, use Tampa Intl altimeter setting and increase all MDA 20 feet. Circling NA to Rwy 18.

MISSED APPROACH: Climbing left turn to 2700 direct LAL VORTAC and hold.

AWOS-3	TAMPA APP CON	CLNC DEL	UNICOM
118.925	119.9 290.3	119.8	122.725 (CTAF) L

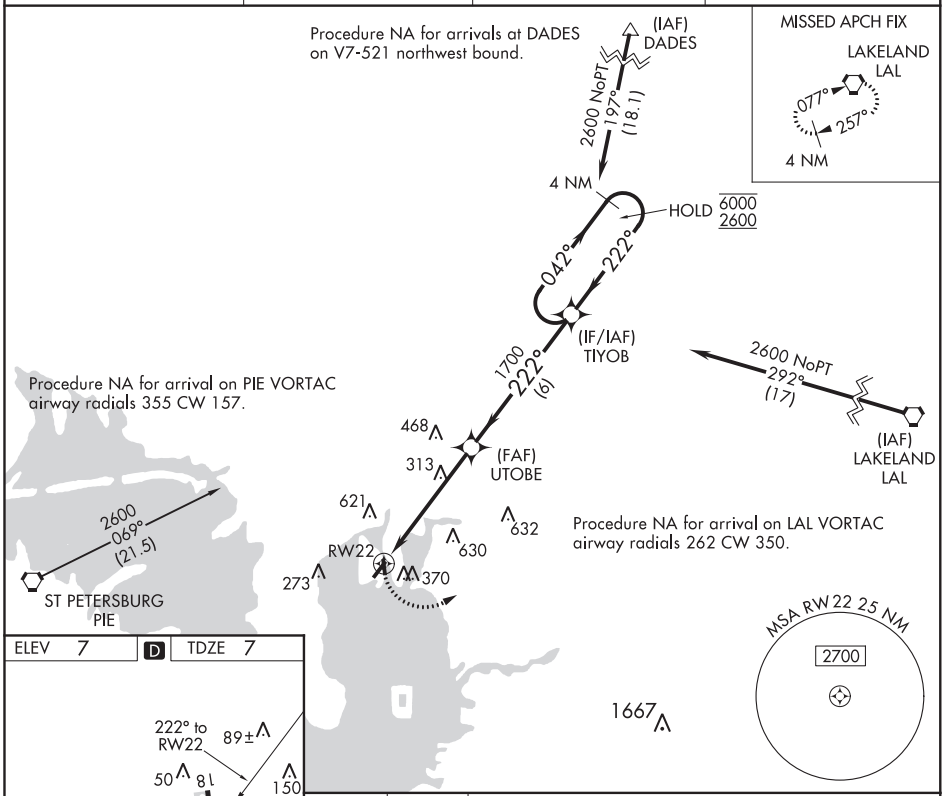

ELEV 7 | D | TDZE 7

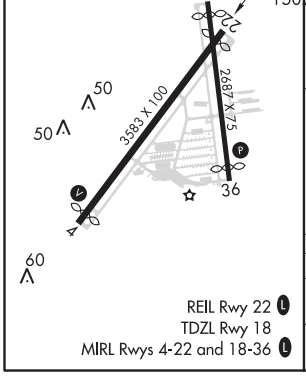

REIL Rwy 22 L
TDZL Rwy 18
MIRL Rwys 4-22 and 18-36 L

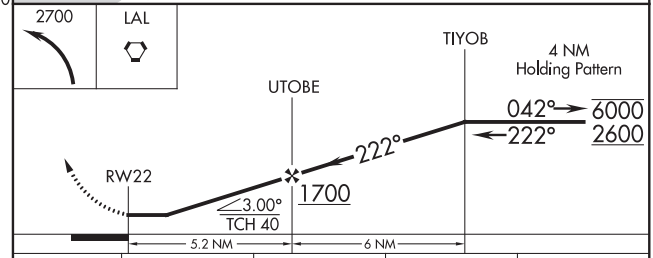

CATEGORY	A	B	C	D
LNAV MDA	580-1 573 (600-1)		NA	
C CIRCLING	720-1 713 (800-1)		NA	

TAMPA, FLORIDA
Amdt 2C 26MAR20

27°55'N-82°27'W

PETER O KNIGHT (TPF)
RNAV (GPS) RWY 22

SE-3, 10 SEP 2020 to 05 NOV 2020

SE-3, 10 SEP 2020 to 05 NOV 2020

RNAV (GPS) RWY 36
PETER O KNIGHT (TPF)

WAAS CH 63220 W36A	APP CRS 344°	Rwy ldg 2311 TDZE 7 Apt Elev 7

RNP APCH.

Circling NA northwest of Rwy 4-22. Procedure NA at night. Rwy 36 helicopter visibility reduction below 1 SM NA. When local altimeter setting not received, use Tampa Intl altimeter setting and increase all MDA 20 feet. Circling NA to Rwy 18.

MISSED APPROACH: Climbing right turn to 2700 direct LAL VORTAC and hold.

AWOS-3	TAMPA APP CON	CLNC DEL	UNICOM
118.925	119.9 290.3	119.8	122.725 (CTAF) L

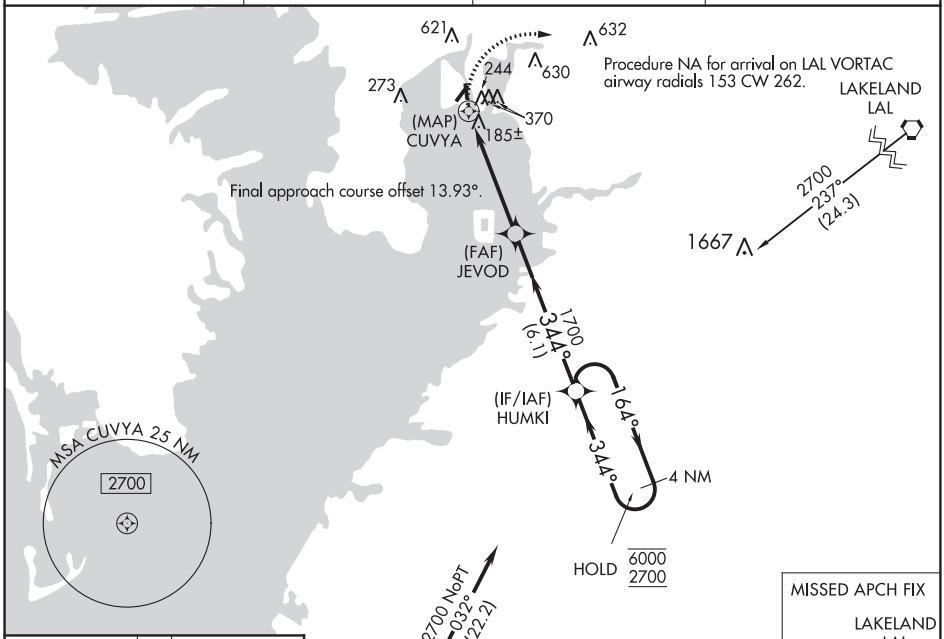

ELEV 7 D TDZE 7

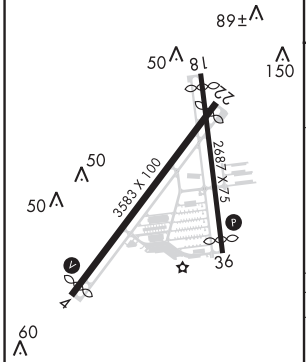

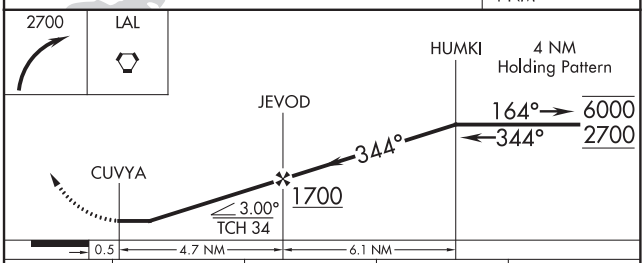

CATEGORY	A	B	C	D
LP MDA	440-1 433 (500-1)		NA	
LNAV MDA	500-1 493 (500-1)		NA	
C CIRCLING	720-1 713 (800-1)		NA	

REIL Rwy 22 L
TDZL Rwy 18
MIRL Rwys 4-22 and 18-36 L

SE-3, 10 SEP 2020 to 05 NOV 2020
SE-3, 10 SEP 2020 to 05 NOV 2020

TAMPA, FLORIDA

AL-9241 (FAA)

20086

ILS or LOC RWY 23
TAMPA EXECUTIVE (VDF)

LOC/DME I-VDF	APP CRS	Rwy ldg	4200
111.35	226°	TDZE	21
Chan 50 (Y)		Apt Elev	22

When local altimeter setting not received, use Tampa Intl altimeter setting and increase S-ILS 23 DA to 323; increase all MDA 40 feet and S-LOC and Circling Cat C visibilities ¼ SM. For inop MALSR when using Tampa Intl altimeter setting, increase S-LOC 23 Cat C visibility to 1⅝. Inop table does not apply to S-ILS 23 and S-LOC 23 Cats A/B. Rwy 23 helicopter visibility reduction below ¾ SM NA. Circling Rwy 18, 36 NA at night.

MALSR

MISSED APPROACH: Climb to 800 then climbing left turn to 2000 direct LAL VORTAC and hold.

AWOS-3	TAMPA APP CON	UNICOM
121.125	119.9 290.3	122.7 (CTAF) L

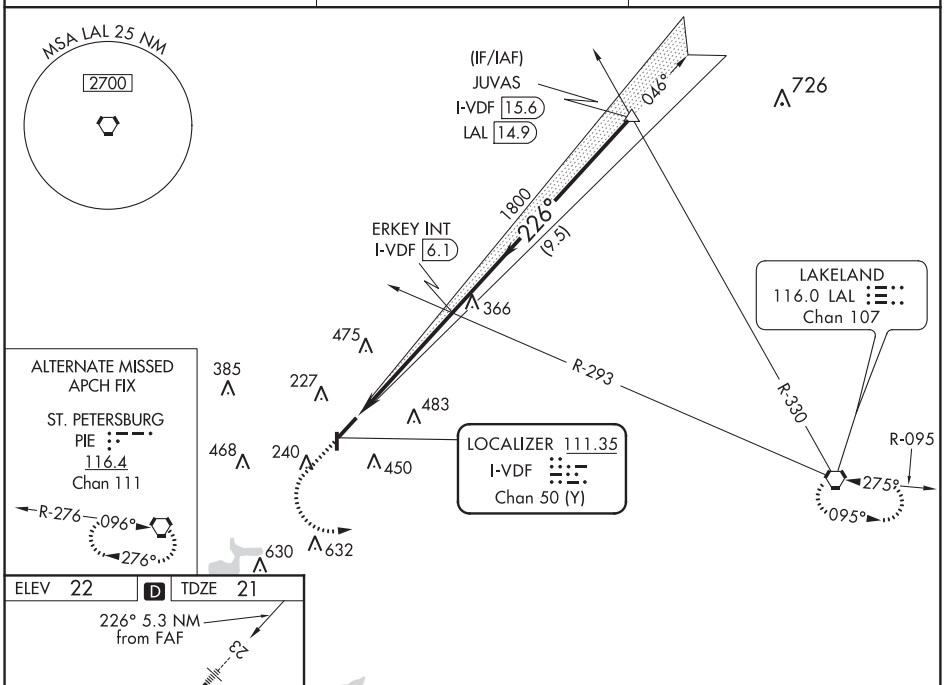

SE-3, 10 SEP 2020 to 05 NOV 2020

SE-3, 10 SEP 2020 to 05 NOV 2020

ELEV 22 | D | TDZE 21

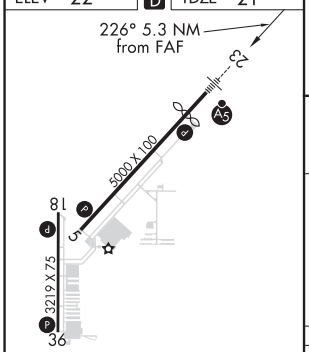

REIL Rwys 5, 18, and 36 L
MIRL Rwys 5-23 and 18-36 L

FAF to MAP 5.3 NM					
Knots	60	90	120	150	180
Min:Sec	5:18	3:32	2:39	2:07	1:46

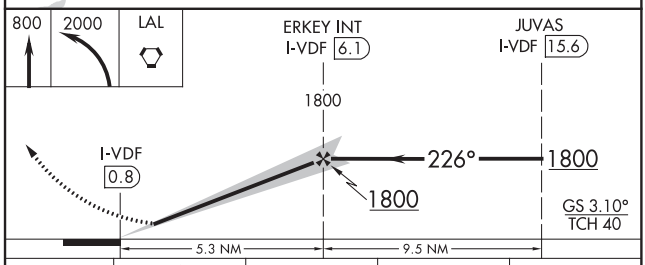

CATEGORY	A	B	C	D
S-ILS 23	298-1 277 (300-1)			NA
S-LOC 23	560-1 539 (600-1)			NA
CIRCLING	560-1 538 (600-1)	760-1 738 (800-1)	760-2 738 (800-2)	NA

WAAS CH 97426 W05A	APP CRS 046°	Rwy ldg 4956 TDZE 21 Apt Elev 21

RNAV (GPS) RWY 5
TAMPA EXECUTIVE (VDF)

RNP APCH.

Rwy 5 helicopter visibility reduction below ¾ SM NA. For uncompensated Baro-VNAV systems, LNAV/VNAV NA below 1°C (34°F) or above 54°C (130°F). When local altimeter setting not received, use Tampa Intl altimeter setting and increase LPV DA to 316 feet, LNAV/VNAV DA to 507 feet; increase all MDAs 40 feet and increase LNAV and Circling Cat C visibilities ¼ SM. Baro-VNAV and VDP NA when using Tampa Intl altimeter setting. Circling Rwy 18, 36 NA at night.

MISSED APPROACH: Climb to 600 then climbing right turn to 2000 direct LAL VORTAC and hold.

AWOS-3	TAMPA APP CON	UNICOM
121.125	119.9 290.3	122.7 (CTAF) L

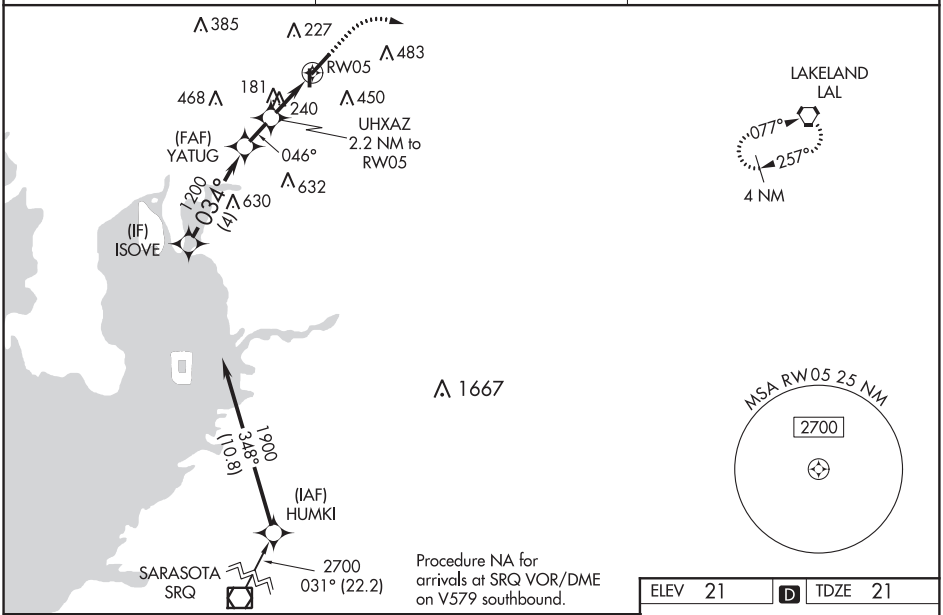

Procedure NA for arrivals at SRQ VOR/DME on V579 southbound.

ELEV 21	D	TDZE 21

VGSI and RNAV glidepath not coincident (VGSI Angle 3.02/TCH 45).

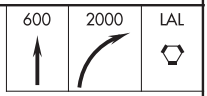

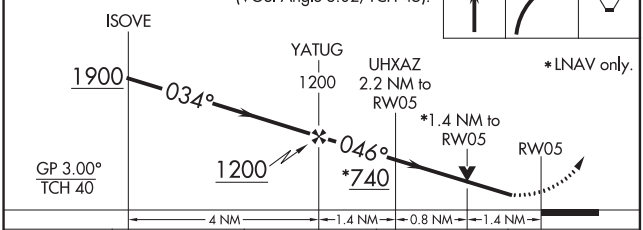

CATEGORY	A	B	C	D
LPV DA	271-⅞ 250 (300-⅞)			NA
LNAV/VNAV DA	507-1⅝ 486 (500-1⅝)			NA
LNAV MDA	500-1 479 (500-1)		500-1⅜ 479 (500-1⅜)	NA
CIRCLING	500-1 479 (500-1)	760-⅞ 739 (800-⅞)	760-2 739 (800-2)	NA

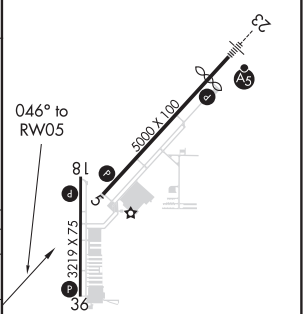

REIL Rwys 5, 18, and 36 L
MIRL Rwys 5-23 and 18-36 L

SE-3, 10 SEP 2020 to 05 NOV 2020
SE-3, 10 SEP 2020 to 05 NOV 2020

TAMPA, FLORIDA

AL-9241 (FAA)

19115

RNAV (GPS) RWY 18
TAMPA EXECUTIVE (VDF)

APP CRS	Rwy ldg	3219
184°	TDZE	19
	Apt Elev	21

RNP APCH.

When local altimeter not received, use Tampa Intl altimeter setting and increase all MDA 40 feet. Straight-in Rwy 18 NA at night, Circling Rwy 18, 36 NA at night. Rwy 18 helicopter visibility reduction below 1 SM NA.

MISSED APPROACH: Climb to 3000 direct COLUD and hold, continue climb-in-hold to 3000.

AWOS-3	TAMPA APP CON	UNICOM
121.125	119.9 290.3	122.7 (CTAF) L

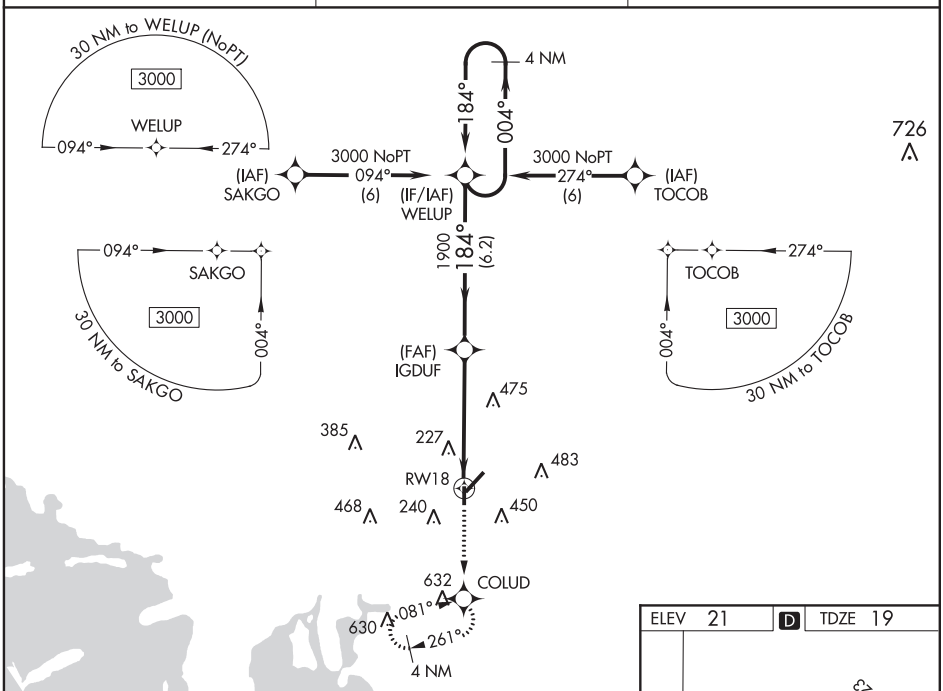

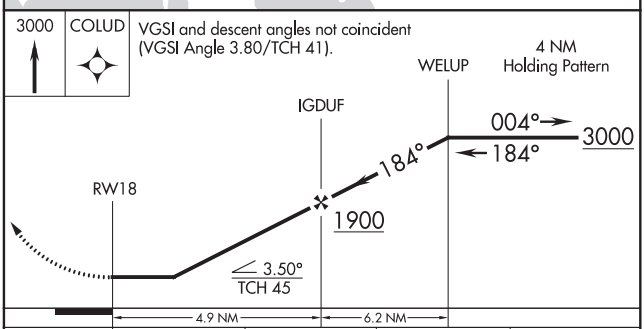

CATEGORY	A	B	C	D
LNAV MDA	580-1 561 (600-1)		NA	
C CIRCLING	580-1 559 (600-1)	760-1 739 (800-1)	NA	

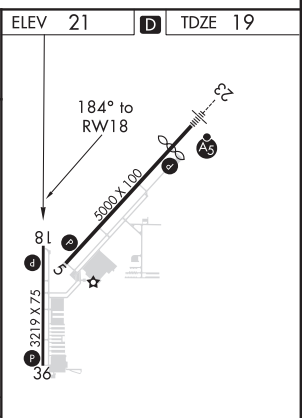

REIL Rwys 5, 18, and 36 L
MIRL Rwys 5-23 and 18-36 L

SE-3, 10 SEP 2020 to 05 NOV 2020

SE-3, 10 SEP 2020 to 05 NOV 2020

RNAV (GPS) RWY 23
TAMPA EXECUTIVE (VDF)

WAAS CH 78100 W23A	APP CRS 226°	Rwy ldg 4200 TDZE 21 Apt Elev 22

RNP APCH.

Inop table does not apply to LPV and LNAV Cat A/B. Baro-VNAV NA when using Tampa Intl altimeter setting. For uncompensated Baro-VNAV systems, LNAV/VNAV NA below -15°C (5°F) or above 54°C (130°F). Rwy 23 helicopter visibility reduction below ¾ SM NA. When local altimeter setting not received, use Tampa Intl altimeter setting and increase LPV DA to 323 feet, LNAV/VNAV DA to 513; increase all MDAs 40 feet, and LNAV and Circling Cat C visibilities ¼ SM. Circling Rwy 18, 36 NA at night.

MALSR

MISSED APPROACH: Climb to 800 then climbing left turn to 2700 direct to LAL VORTAC and hold.

AWOS-3	TAMPA APP CON	UNICOM
121.125	119.9 290.3	122.7 (CTAF) L

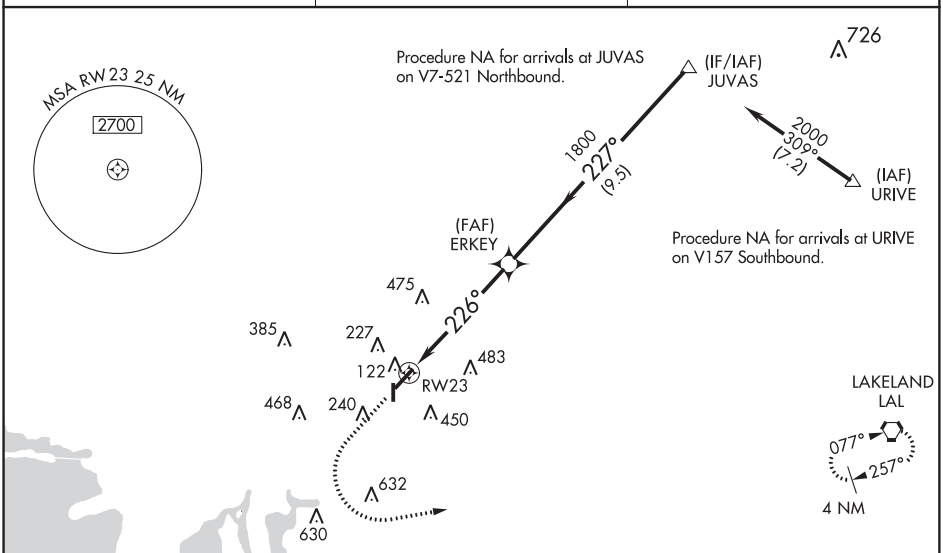

ELEV 22 | D | TDZE 21

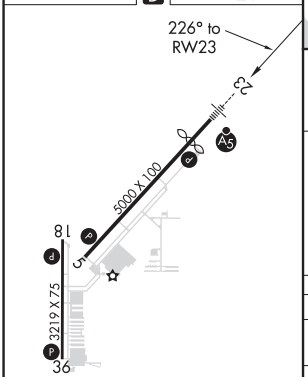

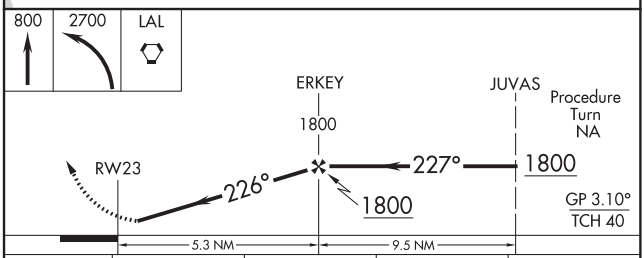

CATEGORY	A	B	C	D
LPV DA	298-1 277 (300-1)			NA
LNAV/VNAV DA	488-1⅛ 467 (500-1⅛)			NA
LNAV MDA	560-1 539 (600-1)			NA
CIRCLING	560-1 538 (600-1)	760-1 738 (800-1)	760-2 738 (800-2)	NA

REIL Rwys 5, 18, and 36 L
MIRL Rwys 5-23 and 18-36 L

SE-3, 10 SEP 2020 to 05 NOV 2020

SE-3, 10 SEP 2020 to 05 NOV 2020

20086

AIRPORT DIAGRAM

AL-9241 (FAA)

TAMPA EXECUTIVE (VDF)
TAMPA, FLORIDA

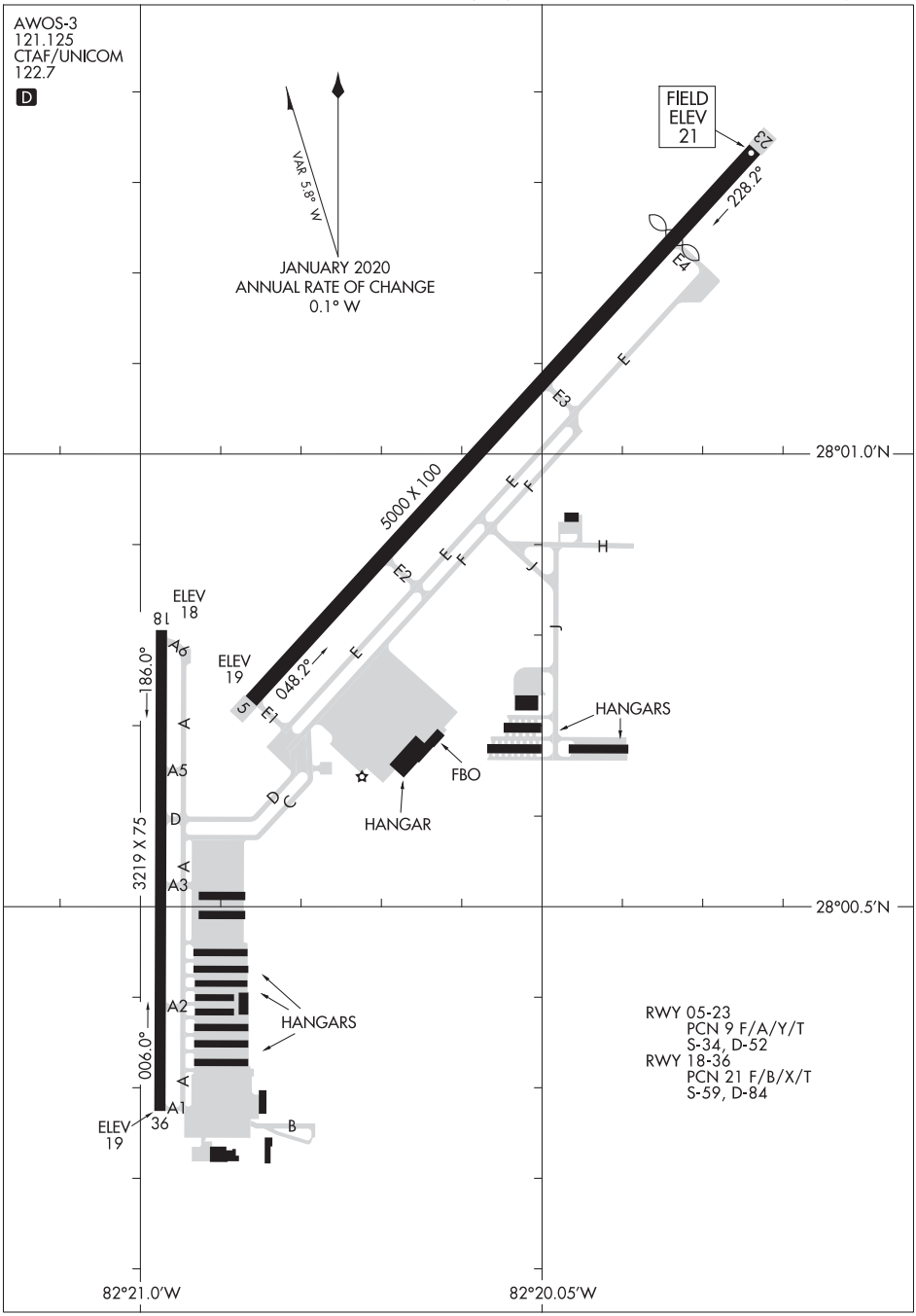

SE-3, 10 SEP 2020 to 05 NOV 2020

SE-3, 10 SEP 2020 to 05 NOV 2020

AIRPORT DIAGRAM
20086
TAMPA, FLORIDA
TAMPA EXECUTIVE (VDF)

ILS or LOC RWY 1L
TAMPA INTL (TPA)

LOC/DME I-AMP	APP CRS	Rwy ldg	10800
108.9	007°	TDZE	11
Chan 26		Apt Elev	26

Simultaneous approach authorized. For inop ALS, increase S-ILS 1L Cat E visibility to RVR 4000 and S-LOC 1L Cats C/D/E visibility to RVR 6000.

ALSF-2

MISSED APPROACH: Climb to 500 then climbing left turn to 3000 direct PIE VORTAC and hold, continue climb-in-hold to 3000 (TACAN aircraft climb to 500 then climbing left turn to 4000 direct PIE VORTAC then on PIE VORTAC R-276 to LAFAL/PIE 8 DME and hold W, RT, 096 inbound)

ARR	D-ATIS	DEP	TAMPA APP CON	TAMPA TOWER	GND CON	CLNC DEL	CPDLC
126.45		128.475	118.5 307.175	119.5 269.4	121.7 269.4	133.6	

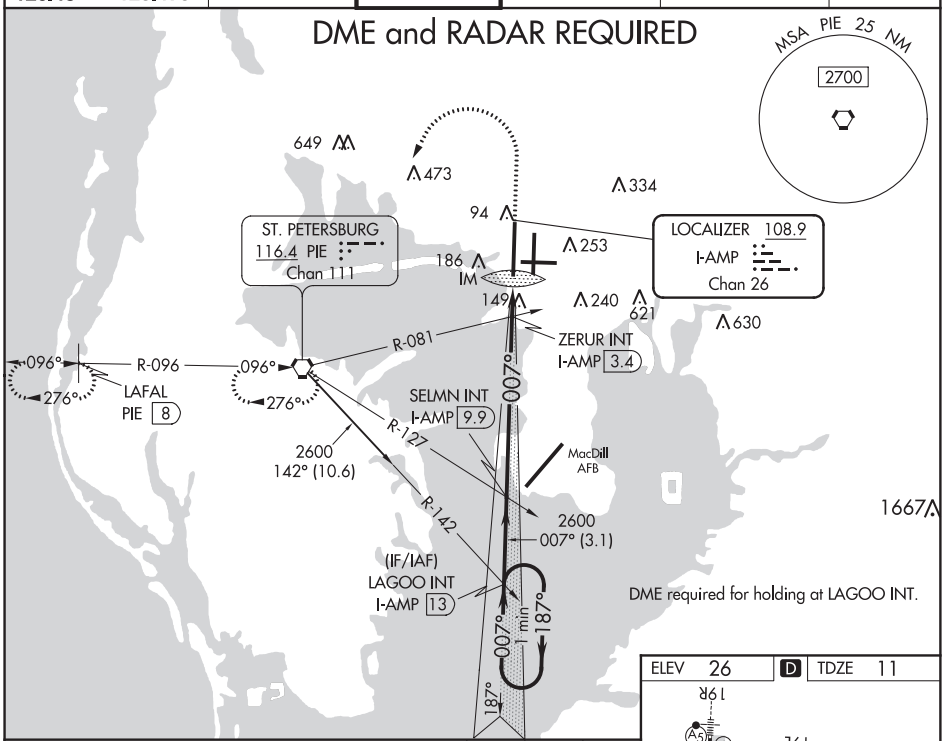

SE-3, 10 SEP 2020 to 05 NOV 2020

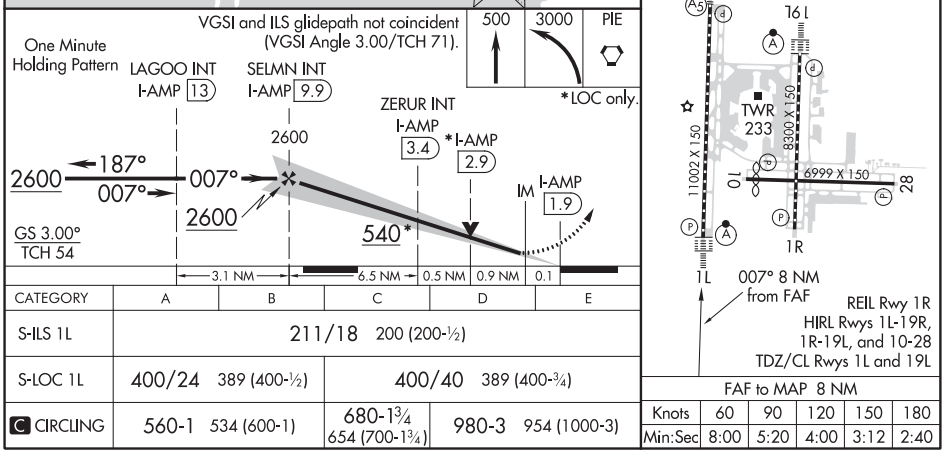

CATEGORY	A	B	C	D	E
S-ILS 1L	211/18 200 (200-½)				
S-LOC 1L	400/24 389 (400-½)		400/40 389 (400-¾)		
C CIRCLING	560-1 534 (600-1)		680-1¾ 654 (700-1¾)	980-3 954 (1000-3)	

FAF to MAP 8 NM					
Knots	60	90	120	150	180
Min:Sec	8:00	5:20	4:00	3:12	2:40

TAMPA, FLORIDA | AL-416 (FAA) | 20198

ILS or LOC RWY 19L
TAMPA INTL (TPA)

LOC I-TPA	APP CRS	Rwy ldg	8300
110.3	187°	TDZE	26
		Apt Elev	26

Simultaneous approach authorized. RADAR required. For inop ALS, increase S-ILS 19L Cat E visibility to RVR 4000 and S-LOC 19L Cat E visibility to RVR 6000.

ALSF-2

MISSED APPROACH: Climb to 600 then climbing left turn to 2800 on heading 160° and on PIE VORTAC R-138 to GIBBS INT/PIE 29.3 DME and hold.

ARR	D-ATIS	DEP	TAMPA APP CON	TAMPA TOWER	GND CON	CLNC DEL	CPDLC
126.45		128.475	118.5 307.175	119.5 269.4	121.7 269.4	133.6	

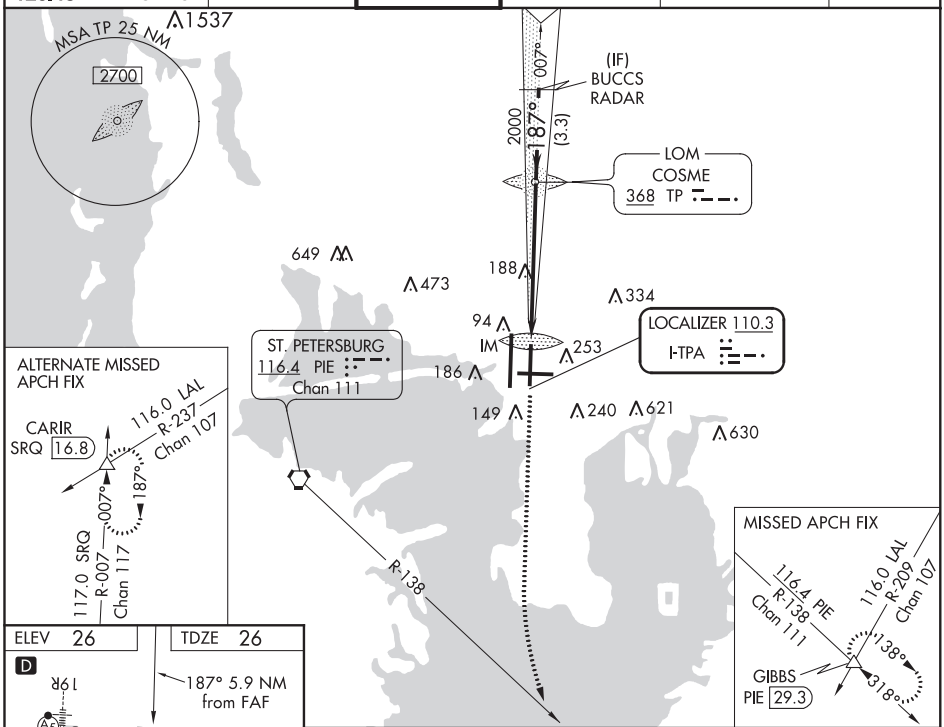

ELEV	26	TDZE	26

D

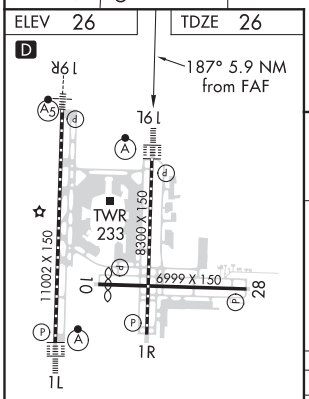

REIL Rwy 1R
TDZ/CL Rwys 1L and 19L
HIRL Rwys 1L-19R, 1R-19L, and 10-28

FAF to MAP 5.9 NM					
Knots	60	90	120	150	180
Min:Sec	5:54	3:56	2:57	2:22	1:58

600	2800 hdg 160°	PIE R-138	GIBBS △

VGSI and ILS glidepath not coincident (VGSI Angle 3.00/TCH 61).

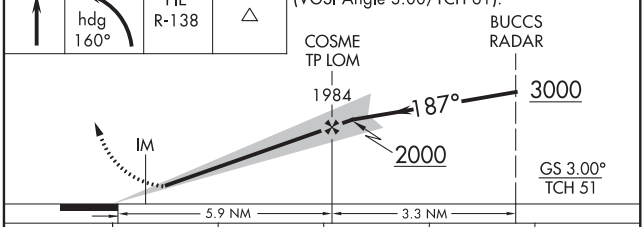

CATEGORY	A	B	C	D	E
S-ILS 19L	226/18 200 (200-½)				
S-LOC 19L	440/24 414 (500-½)		440/40 414 (500-¾)		
C CIRCLING	560-1 534 (600-1)		680-1¾ 654 (700-1¾)	980-3 954 (1000-3)	NA

SE-3, 10 SEP 2020 to 05 NOV 2020

ILS or LOC RWY 19R

TAMPA INTL (TPA)

LOC/DME I-JRT	APP CRS	Rwy ldg	11002
108.5	187°	TDZE	21
Chan 22		Apt Elev	26

DME required. Simultanous approach authorized.
For inop ALS, increase S-ILS 19R Cat E visibility to RVR 4000 and S-LOC 19R Cats C/D/E visibility to RVR 5500. #RVR 1800 authorized with use of FD or AP or HUD to DA.

MALSR

MISSED APPROACH: Climb to 500 then climbing right turn to 3000 direct PIE VORTAC and hold, continue climb-in-hold to 3000 (TACAN aircraft climb to 500 then climbing right turn to 4000 direct PIE VORTAC then on PIE VORTAC R-276 to LAFAL/PIE 8 DME and hold W, 096° inbound.)

ARR	D-ATIS	DEP	TAMPA APP CON	TAMPA TOWER	GND CON	CLNC DEL	CPDLC
126.45		128.475	118.5 307.175	119.5 269.4	121.7 269.4	133.6	

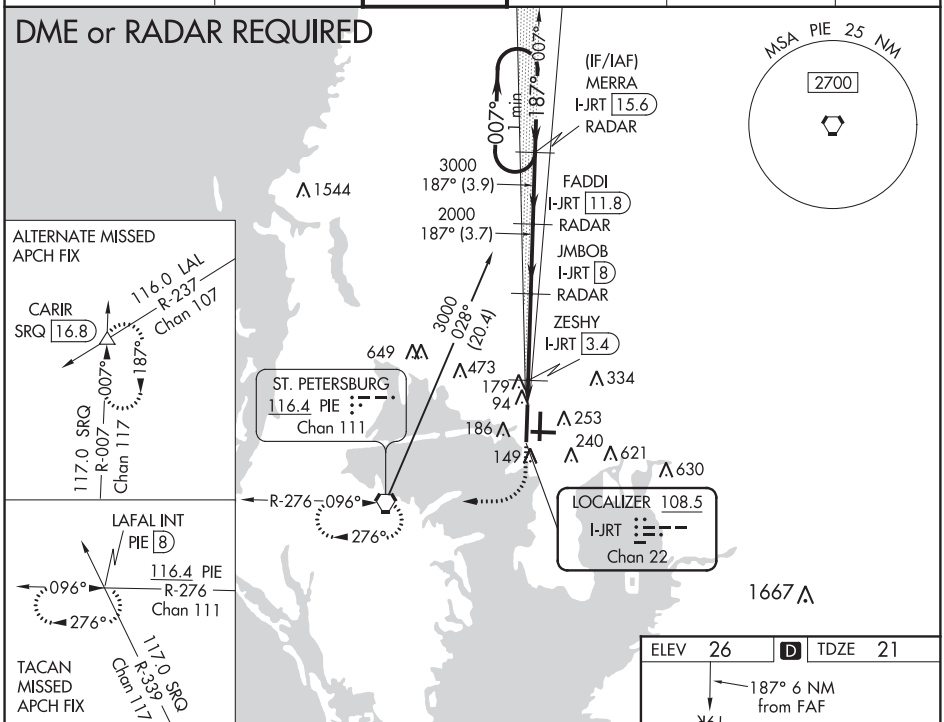

VGSI and ILS glidepath not coincident (VGSI Angle 3.00/TCH 71).

500	3000	PIE

* LOC only.

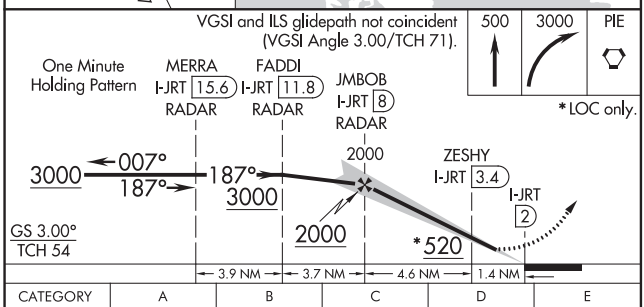

CATEGORY	A	B	C	D	E
S-ILS 19R#	221/24 200 (200-½)				
S-LOC 19R	400/24 379 (400-½)		400/35 379 (400-⅝)		
C CIRCLING	560-1 534 (600-1)		680-1¾ 654 (700-1¾)	980-3 954 (1000-3)	

ELEV 26 D TDZE 21

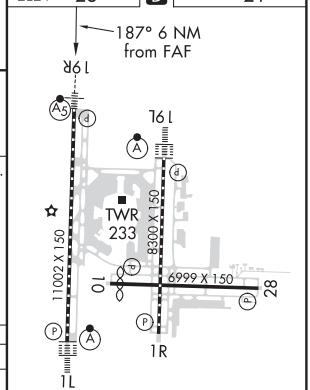

REIL Rwy 1R
TDZ/CL Rwys 1L and 19L
HIRL Rwys 1L-19R, 1R-19L, and 10-28

SE-3, 10 SEP 2020 to 05 NOV 2020

SE-3, 10 SEP 2020 to 05 NOV 2020

TAMPA, FLORIDA

AL-416 (FAA)

20198

ILS RWY 1L (SA CAT I)

TAMPA INTL (TPA)

LOC/DME I-AMP	APP CRS	Rwy ldg 10800
108.9	007°	TDZE 11
Chan 26		Apt Elev 26

Simultaneous approach authorized. Requires specific OPSPEC, MSPEC, or LOA approval and use of HUD to DH.

ALSF-2

MISSED APPROACH: Climb to 500 then climbing left turn to 3000 direct PIE VORTAC and hold, continue climb-in-hold to 3000 (TACAN aircraft climb to 500 then climbing left turn to 4000 direct PIE VORTAC then on PIE VORTAC R-276 to LAFAL/PIE 8 DME and hold W, RT, 096 inbound)

ARR	D-ATIS	DEP	TAMPA APP CON	TAMPA TOWER	GND CON	CLNC DEL	CPDLC
126.45		128.475	118.5 307.175	119.5 269.4	121.7 269.4	133.6	

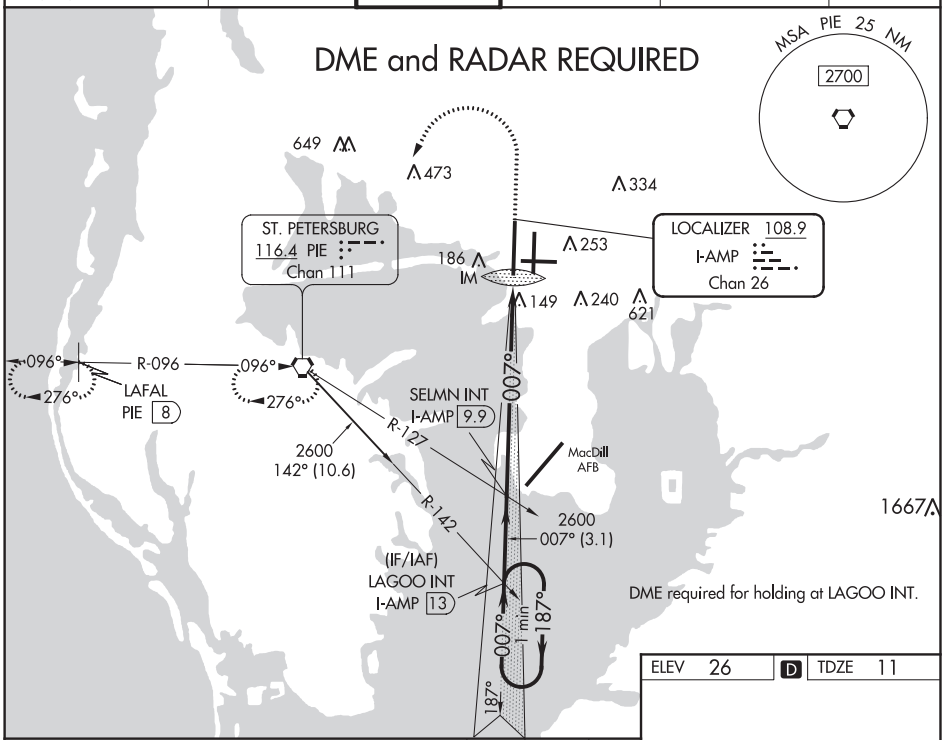

SE-3, 10 SEP 2020 to 05 NOV 2020

SE-3, 10 SEP 2020 to 05 NOV 2020

VGSI and ILS glidepath not coincident (VGSI Angle 3.00/TCH 71).

500	3000	PIE

One Minute Holding Pattern

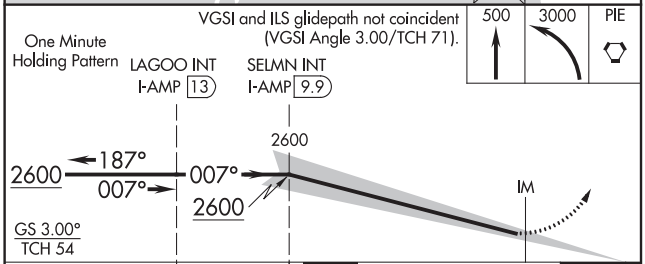

CATEGORY	A	B	C	D
S-ILS 1L	RA 155/14 150 DA 161			

SA CATEGORY I ILS - SPECIAL AIRCREW & AIRCRAFT CERTIFICATION REQUIRED

ELEV 26 | D | TDZE 11

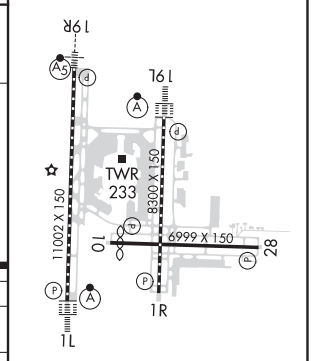

REIL Rwy 1R
TDZ/CL Rwys 1L and 19L
HIRL Rwys 1L-19R, 1R-19L, and 10-28

TAMPA, FLORIDA
Amdt 18 05JAN17

27°59'N-82°32'W

TAMPA INTL (TPA)
ILS RWY 1L (SA CAT I)

ILS RWY 19L (SA CAT I)
TAMPA INTL (TPA)

LOC I-TPA	APP CRS	Rwy ldg 8300
110.3	187°	TDZE 26
		Apt Elev 26

Simultaneous approach authorized. RADAR required. Requires specific OPSPEC, MSPEC, or LOA approval and use of HUD to DH.

ALSF-2

MISSED APPROACH: Climb to 600 then climbing left turn to 2800 on heading 160° and on PIE VORTAC R-138 to GIBBS INT/PIE 29.3 DME and hold.

ARR	D-ATIS	DEP	TAMPA APP CON	TAMPA TOWER	GND CON	CLNC DEL	CPDLC
126.45		128.475	118.5 307.175	119.5 269.4	121.7 269.4	133.6	

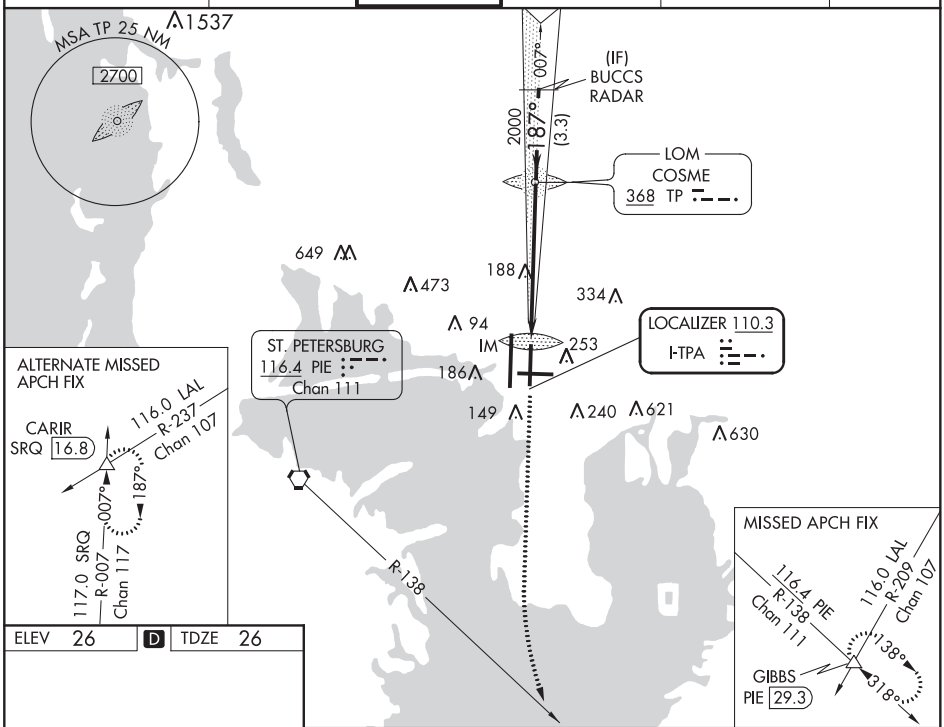

ELEV 26	D	TDZE 26

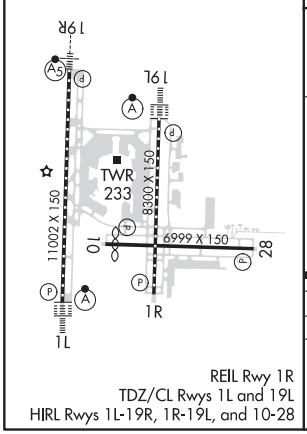

REIL Rwy 1R
TDZ/CL Rwys 1L and 19L
HIRL Rwys 1L-19R, 1R-19L, and 10-28

600	2800 hdg 160°	PIE R-138	GIBBS

VGSI and ILS glidepath not coincident (VGSI Angle 3.00/TCH 61).

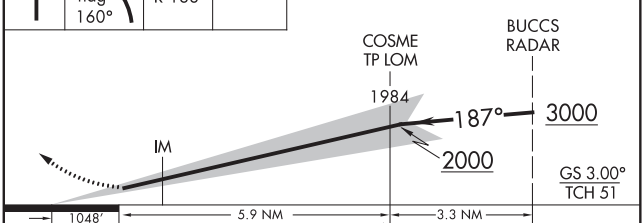

CATEGORY	A	B	C	D
S-ILS 19L	RA 150/14	150	DA 176	

SA CATEGORY I ILS- SPECIAL AIRCREW & AIRCRAFT CERTIFICATION REQUIRED

SE-3, 10 SEP 2020 to 05 NOV 2020

SE-3, 10 SEP 2020 to 05 NOV 2020

TAMPA, FLORIDA

AL-416 (FAA)

20198

ILS RWY 19L (CAT II)
TAMPA INTL (TPA)

LOC I-TPA	APP CRS	Rwy ldg	8300
110.3	187°	TDZE	26
		Apt Elev	26

Simultaneous approach authorized. RADAR required. RVR 1000 authorized with specific OPSPEC, MSPEC, or LOA approval and use of autoland or HUD to touchdown.

ALSF-2

MISSED APPROACH: Climb to 600 then climbing left turn to 2800 on heading 160° and on PIE VORTAC R-138 to GIBBS INT/PIE 29.3 DME and hold.

ARR	D-ATIS	DEP	TAMPA APP CON		TAMPA TOWER		GND CON		CLNC DEL	CPDLC
126.45		128.475	118.5	307.175	119.5	269.4	121.7	269.4	133.6	

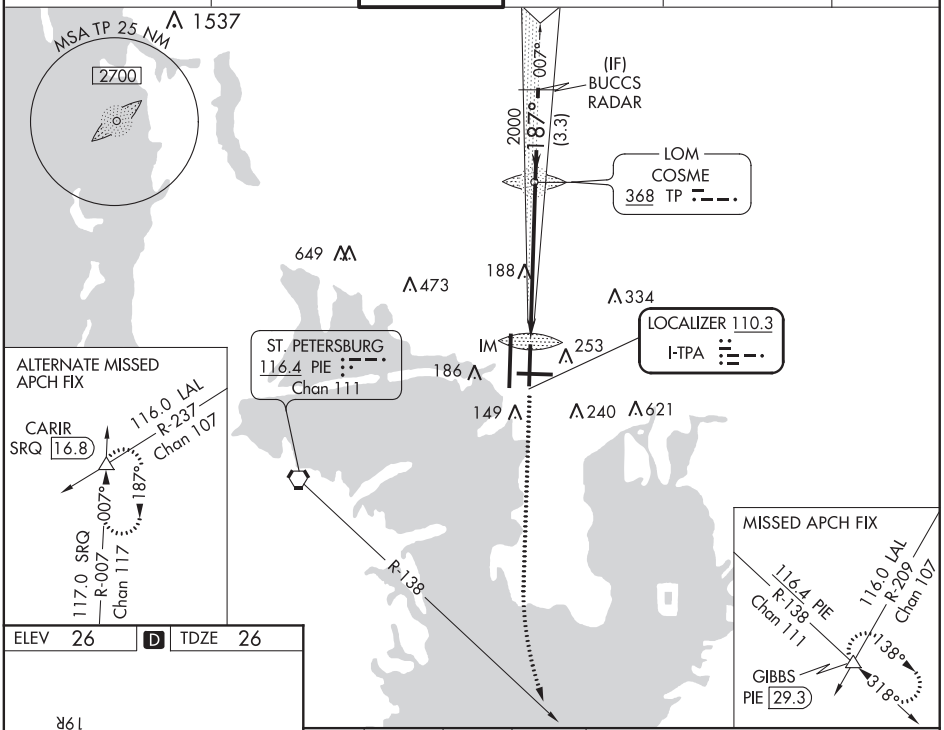

ELEV	26	D	TDZE	26

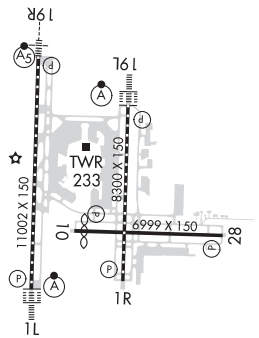

REIL Rwy 1R
TDZ/CL Rwys 1L and 19L
HIRL Rwys 1L-19R, 1R-19L, and 10-28

600	2800 hdg 160°	PIE R-138	GIBBS

VGSI and ILS glidepath not coincident (VGSI Angle 3.00/TCH 61).

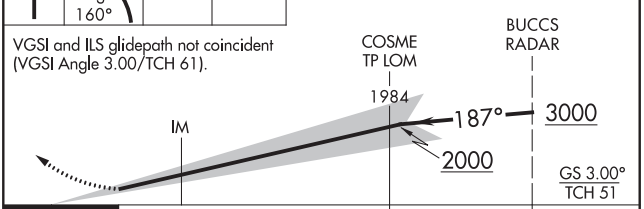

CATEGORY	A	B	C	D
S-ILS 19L	RA 101/12	100	DA 126	

CATEGORY II ILS - SPECIAL AIRCREW & AIRCRAFT CERTIFICATION REQUIRED

SE-3, 10 SEP 2020 to 05 NOV 2020

SE-3, 10 SEP 2020 to 05 NOV 2020

ILS RWY 1L (CAT II & III)
TAMPA INTL (TPA)

LOC/DME I-AMP	APP CRS	Rwy ldg	10800
108.9	007°	TDZE	11
Chan 26		Apt Elev	26

Simultaneous approach authorized.
CAT II: RVR 1000 authorized with specific OPSPEC, MSPEC or LOA approval and use of autoland or HUD to touchdown.

ALSF-2

MISSED APPROACH: Climb to 500 then climbing left turn to 3000 direct PIE VORTAC and hold, continue climb-in-hold to 3000 (TACAN aircraft climb to 500 then climbing left turn to 4000 direct PIE VORTAC then on PIE VORTAC R-276 to LAFAL/PIE 8 DME and hold W, RT, 096 inbound)

ARR	D-ATIS	DEP	TAMPA APP CON	TAMPA TOWER	GND CON	CLNC DEL	CPDLC
126.45		128.475	118.5 307.175	119.5 269.4	121.7 269.4	133.6	

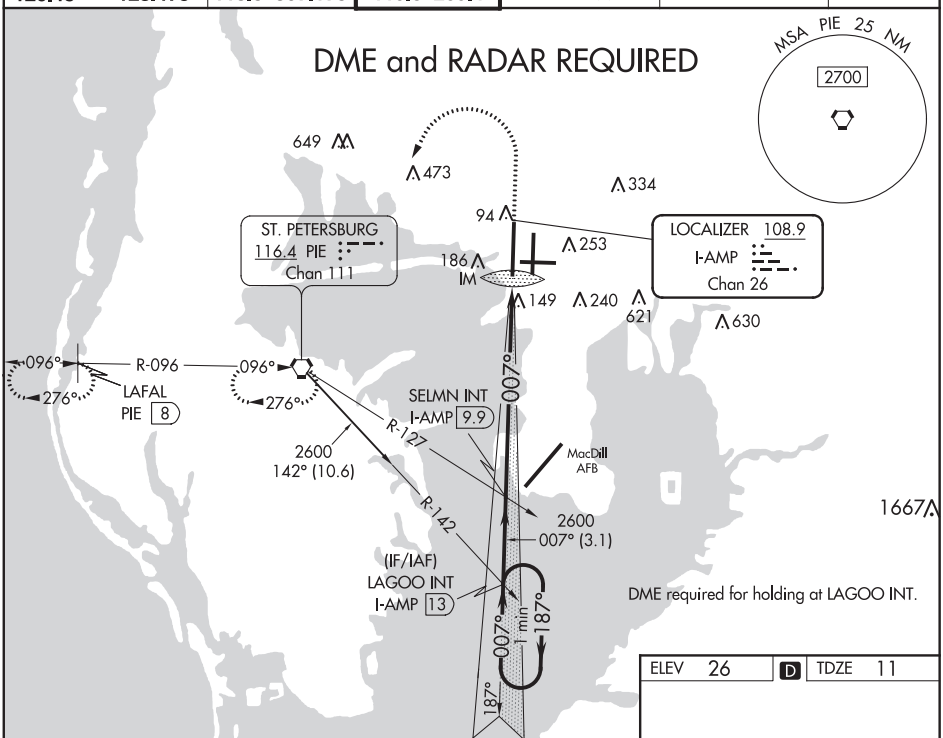

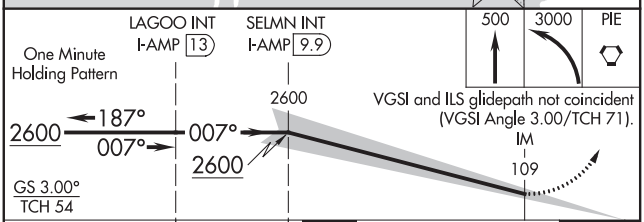

CATEGORY	A	B	C	D
S-ILS 1L	CAT II RA 105/12 100 DA 111			
S-ILS 1L	CAT III RVR 06			

CATEGORY II & III ILS - SPECIAL AIRCREW & AIRCRAFT CERTIFICATION REQUIRED

ELEV 26 D TDZE 11

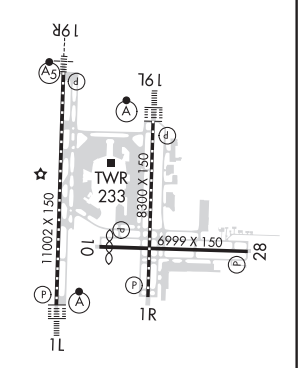

REIL Rwy 1R
TDZ/CL Rwys 1L and 19L
HIRL Rwys 1L-19R, 1R-19L, and 10-28

SE-3, 10 SEP 2020 to 05 NOV 2020

SE-3, 10 SEP 2020 to 05 NOV 2020

TAMPA, FLORIDA AL-416 (FAA) 20198

RNAV (RNP) Y RWY 19L

TAMPA INTL (TPA)

APP CRS	Rwy ldg	8300
187°	TDZE	26
	Apt Elev	26

For uncompensated Baro-VNAV systems, procedure NA below 1°C (34°F) or above 49°C (120°F). GPS required. For inop ALSF, increase RNP 0.11 all Cats visibility to 1, RNP 0.23 all Cats visibility to 1⅛ and RNP 0.30 all Cats visibility to 1¼. Simultaneous approach authorized with Rwy 19R. Use of FD or AP providing RNAV track guidance required during simultanous operations.

ALSF-2

MISSED APPROACH: Climb to 2800 on track 187° to CUPUL and on track 147° to GIBBS and hold.

D-ATIS ARR	D-ATIS DEP	TAMPA APP CON	TAMPA TOWER	GND CON	CLNC DEL	CPDLC
126.45	128.475	118.5 307.175	119.5 269.4	121.7 269.4	133.6	

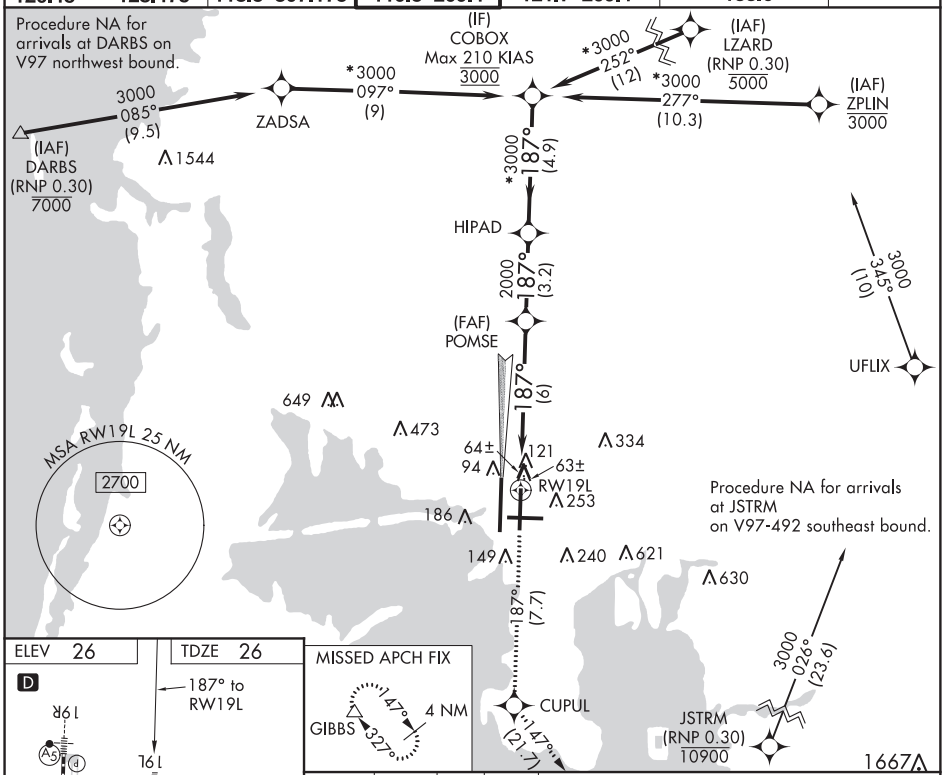

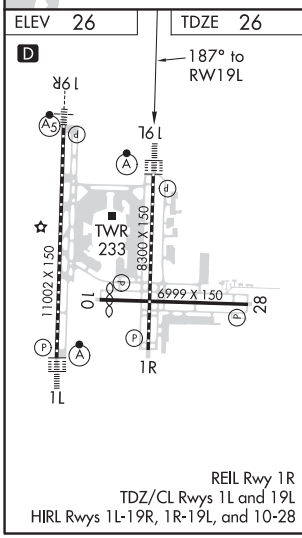

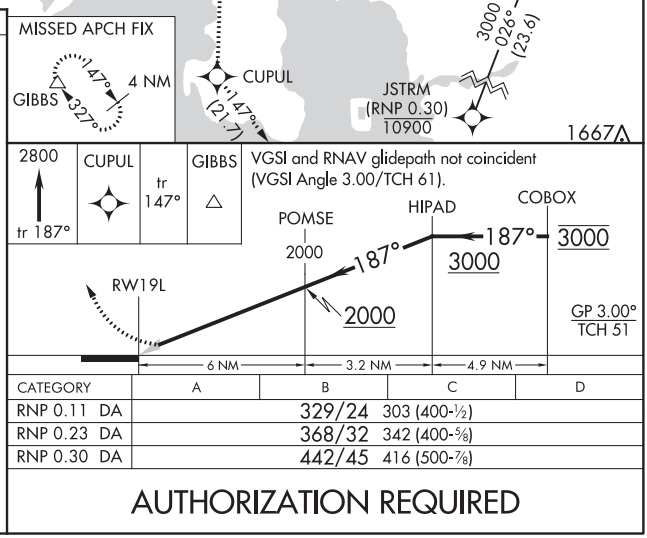

CATEGORY	A	B	C	D
RNP 0.11 DA	329/24 303 (400-½)			
RNP 0.23 DA	368/32 342 (400-⅝)			
RNP 0.30 DA	442/45 416 (500-⅞)			

AUTHORIZATION REQUIRED

SE-3, 10 SEP 2020 to 05 NOV 2020

SE-3, 10 SEP 2020 to 05 NOV 2020

TAMPA, FLORIDA
Amdt 1E 30APR15

27°59'N-82°32'W

TAMPA INTL (TPA)

RNAV (RNP) Y RWY 19L

RNAV (GPS) RWY 1L
TAMPA INTL (TPA)

WAAS CH 50406 W01A	APP CRS 007°	Rwy ldg 10800 TDZE 11 Apt Elev 26

For uncompensated Baro-VNAV systems, LNAV/VNAV NA below -15°C (5°F) or above 43°C (109°F). DME/DME RNP-0.3 NA. For inop ALSF, increase LPV Cat E visibility to RVR 4000, LNAV/VNAV Cat E visibility to 1⅜ mile, and LNAV Cat E visibility to RVR 6000. Simultaneous approach authorized with Rwy 1R. LNAV procedure NA during simultaneous operations. Use of FD or AP providing RNAV track guidance required during simultaneous operations.

ALSF-2

MISSED APPROACH: Climb to 3000 direct MERRA and hold.

ARR	D-ATIS	DEP	TAMPA APP CON	TAMPA TOWER	GND CON	CLNC DEL	CPDLC
126.45		128.475	118.5 307.175	119.5 269.4	121.7 269.4	133.6	

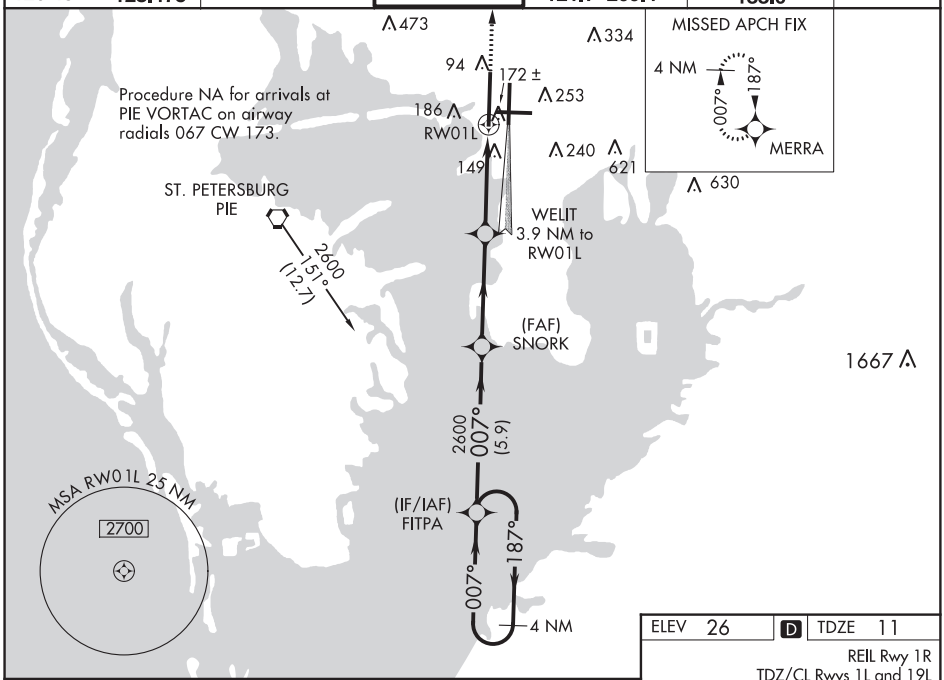

VGSI and RNAV glidepath not coincident (VGSI Angle 3.00/TCH 71).

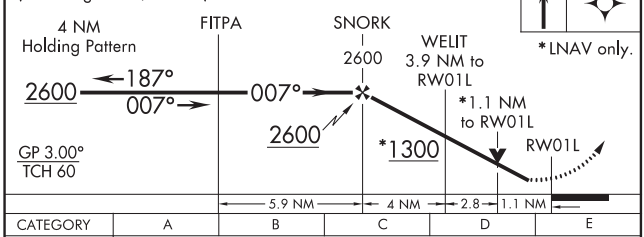

CATEGORY	A	B	C	D	E
LPV DA	211/18 200 (200-½)				
LNAV/VNAV DA	431/45 420 (500-⅞)				
LNAV MDA	440/24 429 (500-½)		440/40 429 (500-¾)		
CIRCLING	560-1 534 (600-1)		560-1½ 534 (600-1½)	580-2 554 (600-2)	980-3 954 (1000-3)

ELEV 26 | D | TDZE 11

REIL Rwy 1R
TDZ/CL Rwys 1L and 19L
HIRL Rwys 1L-19R, 1R-19L, and 10-28

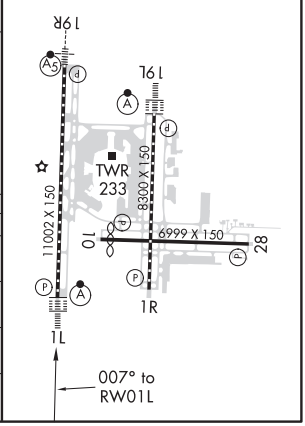

SE-3, 10 SEP 2020 to 05 NOV 2020

SE-3, 10 SEP 2020 to 05 NOV 2020

TAMPA, FLORIDA

AL-416 (FAA)

20198

RNAV (GPS) RWY 1R

TAMPA INTL (TPA)

WAAS CH 87105 W01B	APP CRS 007°	Rwy ldg 8300 TDZE 20 Apt Elev 26

For uncompensated Baro-VNAV systems, LNAV/VNAV NA below 0°C (32°F) or above 54°C (130°F). DME/DME RNP-0.3 NA. Simultaneous approach authorized with Rwy 1L. LNAV procedure NA during simultaneous operations. Use of FD or AP providing RNAV track guidance required during simultaneous operations.

MISSED APPROACH: Climb to 2000 direct COBOX and hold.

ARR	D-ATIS	DEP	TAMPA APP CON	TAMPA TOWER	GND CON	CLNC DEL	CPDLC
126.45		128.475	118.5 307.175	119.5 269.4	121.7 269.4	133.6	

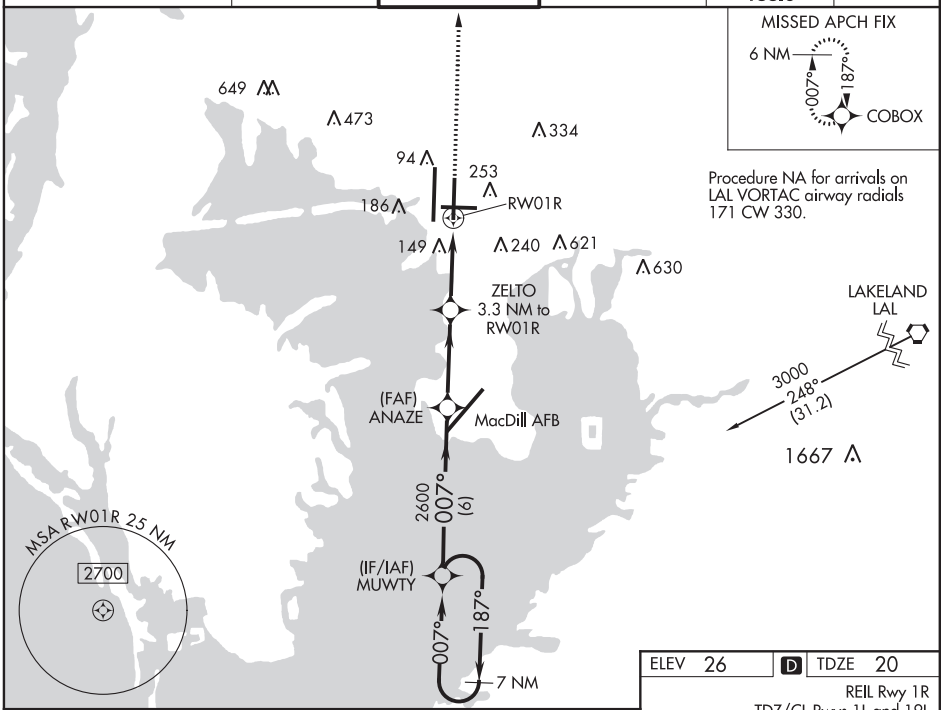

SE-3, 10 SEP 2020 to 05 NOV 2020

SE-3, 10 SEP 2020 to 05 NOV 2020

VGSI and RNAV glidepath not coincident (VGSI Angle 3.00/TCH 71).

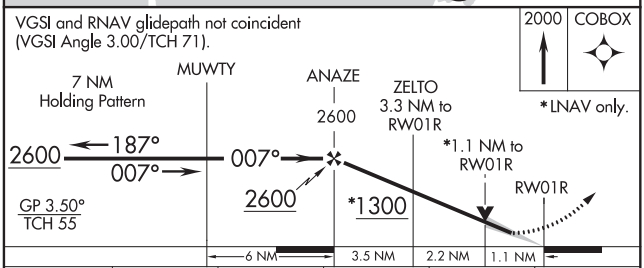

CATEGORY	A	B	C	D	E
LPV DA	290-⅞ 270 (300-⅞)			NA	
LNAV/VNAV DA	491-1⅜ 471 (500-1⅜)			NA	
LNAV MDA	440-1 420 (500-1)		440-1¼ 420 (500-1¼)		
CIRCLING	560-1 534 (600-1)		680-1¾ 654 (700-1¾)	980-3 954 (1000-3)	

ELEV 26 | D | TDZE 20

REIL Rwy 1R
TDZ/CL Rwys 1L and 19L
HIRL Rwys 1L-19R, 1R-19L, and 10-28

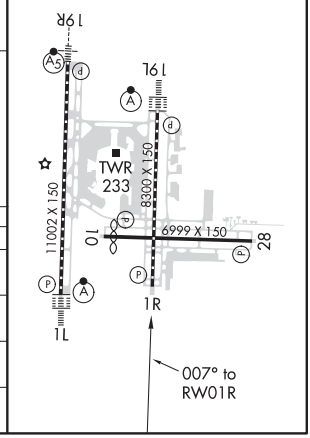

TAMPA, FLORIDA
Amdt 3 24JUL14

27°59'N-82°32'W

TAMPA INTL (TPA)

RNAV (GPS) RWY 1R

RNAV (GPS) RWY 10
TAMPA INTL (TPA)

WAAS CH 77720 W10A	APP CRS 097°	Rwy ldg 6501 TDZE 22 Apt Elev 26

RNP APCH.

For uncompensated Baro-VNAV systems, LNAV/VNAV NA below 2°C or above 54°C.

MISSED APPROACH: Climb to 2000 direct RUYKI and hold.

ARR	D-ATIS	DEP	TAMPA APP CON	TAMPA TOWER	GND CON	CLNC DEL	CPDLC
126.45		128.475	118.5 307.175	119.5 269.4	121.7 269.4	133.6	

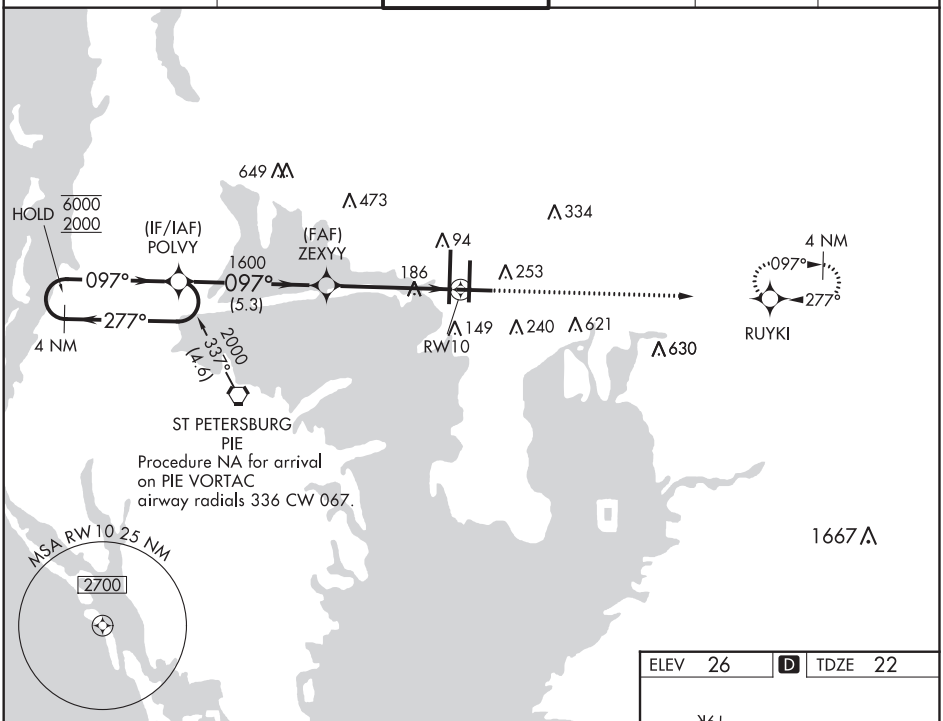

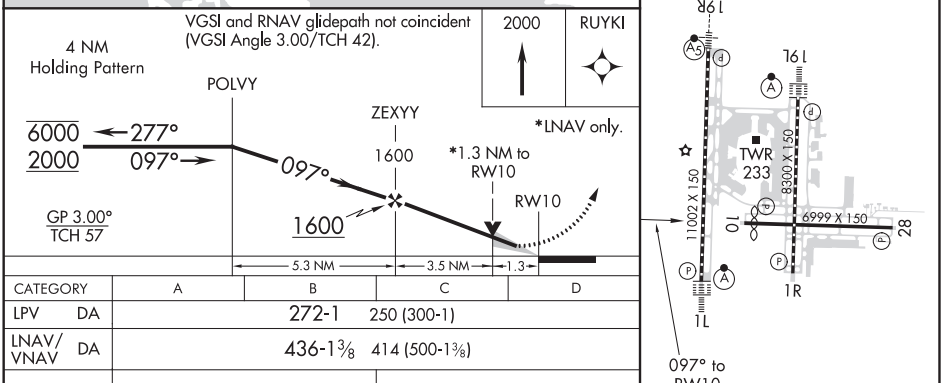

CATEGORY	A	B	C	D
LPV DA	272-1 250 (300-1)			
LNAV/VNAV DA	436-1⅜ 414 (500-1⅜)			
LNAV MDA	480-1 458 (500-1)		480-1⅜ 458 (500-1⅜)	
C CIRCLING	560-1 534 (600-1)		680-1¾ 654 (700-1¾)	980-3 954 (1000-3)

SE-3, 10 SEP 2020 to 05 NOV 2020

SE-3, 10 SEP 2020 to 05 NOV 2020

TAMPA, FLORIDA

AL-416 (FAA)

20198

RNAV (GPS) RWY 19R
TAMPA INTL (TPA)

WAAS CH 40406 W19B	APP CRS 187°	Rwy ldg 11002 TDZE 21 Apt Elev 26

For uncompensated Baro-VNAV systems, LNAV/VNAV NA below -15°C (5°F) or above 43°C (109°F). DME/DME RNP-0.3 NA. For inop MALSR, increase LPV Cat E visibility to ¾ mile, LNAV/VNAV Cat E visibility to 1½ mile, and LNAV Cat E visibility to 1⅛. Simultaneous approach authorized with Rwy 19L. LNAV procedure NA during simultaneous operations. Use of FD or AP providing RNAV track guidance required during simultaneous operations. **RVR 1800 authorized with use of FD or AP or HUD to DA.

MALSR

MISSED APPROACH: Climb to 800 then climbing right turn to 3000 direct JACKT and hold, continue climb-in-hold to 3000.

ARR	D-ATIS	DEP	TAMPA APP CON	TAMPA TOWER	GND CON	CLNC DEL	CPDLC
126.45		128.475	118.5 307.175	119.5 269.4	121.7 269.4	133.6	

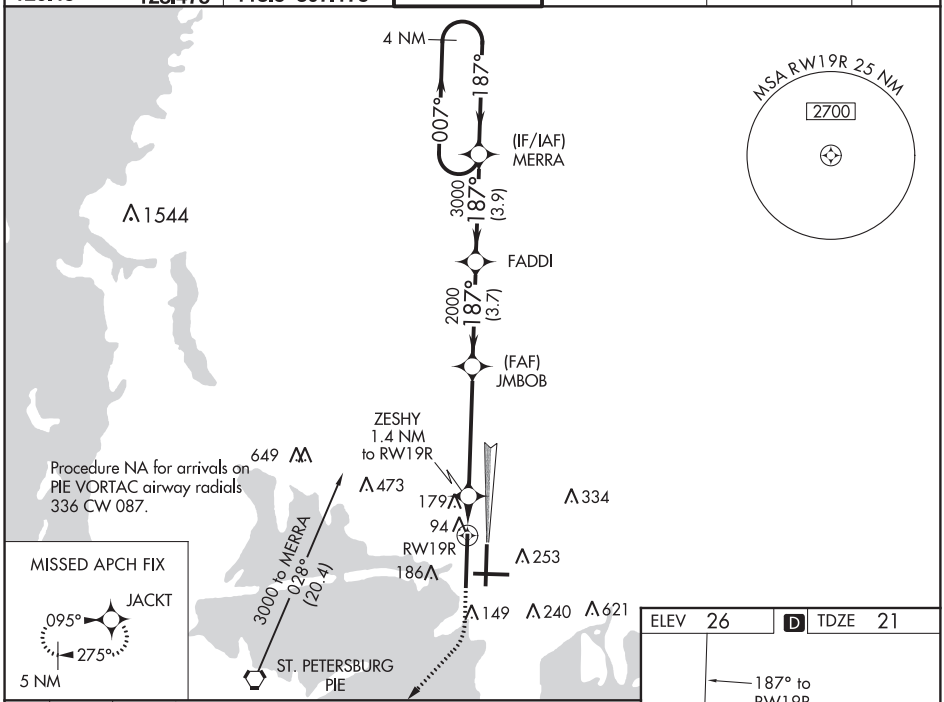

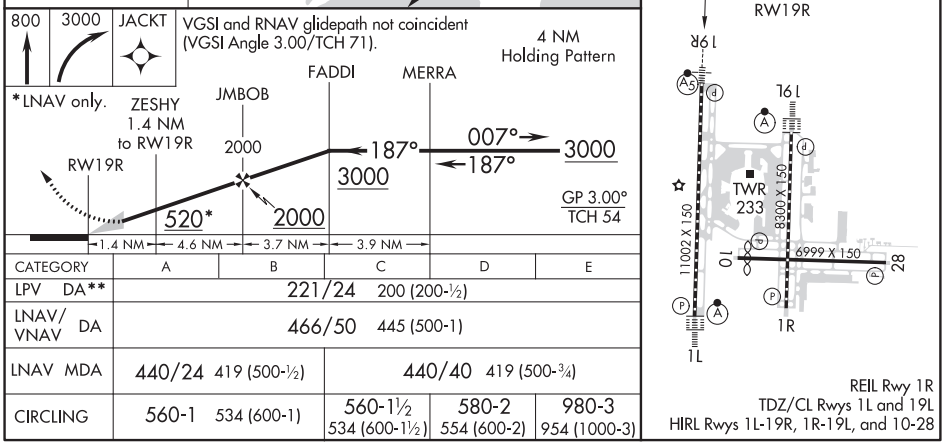

CATEGORY	A	B	C	D	E
LPV DA**	221/24 200 (200-½)				
LNAV/VNAV DA	466/50 445 (500-1)				
LNAV MDA	440/24 419 (500-½)		440/40 419 (500-¾)		
CIRCLING	560-1 534 (600-1)		560-1½ 534 (600-1½)	580-2 554 (600-2)	980-3 954 (1000-3)

SE-3, 10 SEP 2020 to 05 NOV 2020

SE-3, 10 SEP 2020 to 05 NOV 2020

RNAV (GPS) RWY 28
TAMPA INTL (TPA)

WAAS CH 70520 W28A	APP CRS 277°	Rwy ldg 6501 TDZE 26 Apt Elev 26

For uncompensated Baro-VNAV systems, LNAV/VNAV NA below -15°C (5°F) or above 43°C (109°F).
DME/DME RNP-0.3 NA. Helicopter visibility reduction below ¾ SM NA.

MISSED APPROACH: Climb to 2000 direct POLVY and hold.

D-ATIS ARR	D-ATIS DEP	TAMPA APP CON	TAMPA TOWER	GND CON	CLNC DEL	CPDLC
126.45	128.475	118.5 307.175	119.5 269.4	121.7 269.4	133.6	

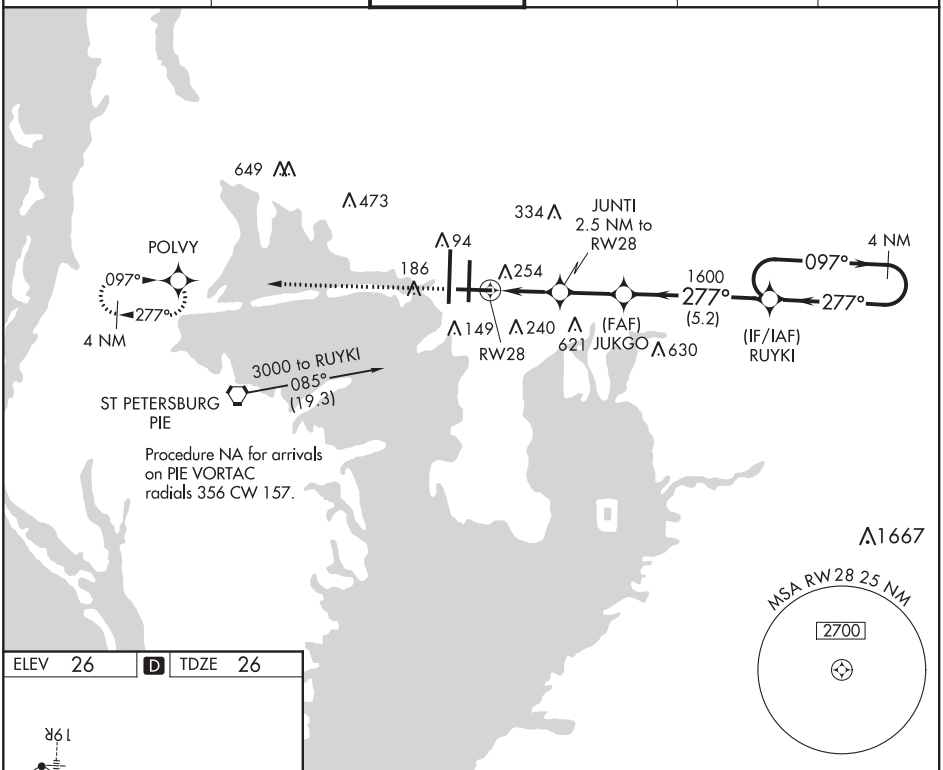

ELEV 26 | D | TDZE 26

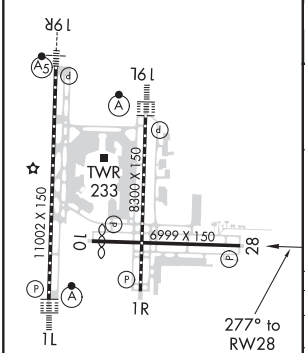

REIL Rwy 1R
TDZ/CL Rwys 1L and 19L
HIRL Rwys 1L-19R, 1R-19L, and 10-28

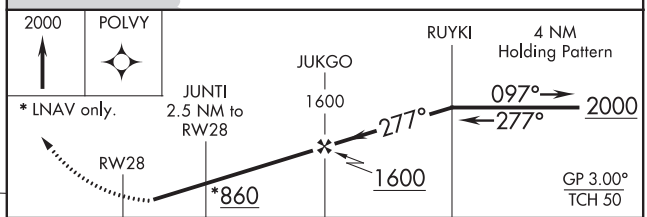

CATEGORY	A	B	C	D
LPV DA	389-1⅛ 363 (400-1⅛)			
LNAV/VNAV DA	468-1½ 442 (500-1½)			
LNAV MDA	520-1 494 (500-1)		520-1⅜ 494 (500-1⅜)	
CIRCLING	560-1 534 (600-1)		560-1½ 534 (600-1½)	580-2 554 (600-2)

SE-3, 10 SEP 2020 to 05 NOV 2020

SE-3, 10 SEP 2020 to 05 NOV 2020

TAMPA, FLORIDA AL-416 (FAA) 20198

RNAV (GPS) Z RWY 19L
TAMPA INTL (TPA)

WAAS CH 49100 W19A	APP CRS 187°	Rwy ldg 8300 TDZE 26 Apt Elev 26

For uncompensated Baro-VNAV systems, LNAV/VNAV NA below -15°C (5°F) or above 43°C (109°F). DME/DME RNP-0.3 NA. Simultaneous approach authorized with Rwy 19R. LNAV procedure NA during simultaneous operations. Use of FD or AP providing RNAV track guidance required during simultaneous operations. ** RVR 1800 authorized with use of FD or AP or HUD to DA.

ALSF-2

MISSED APPROACH: Climb to 2800 direct CUPUL and on track 147° to GIBBS and hold.

D-ATIS ARR	D-ATIS DEP	TAMPA APP CON	TAMPA TOWER	GND CON	CLNC DEL	CPDLC
126.45	128.475	118.5 307.175	119.5 269.4	121.7 269.4	133.6	

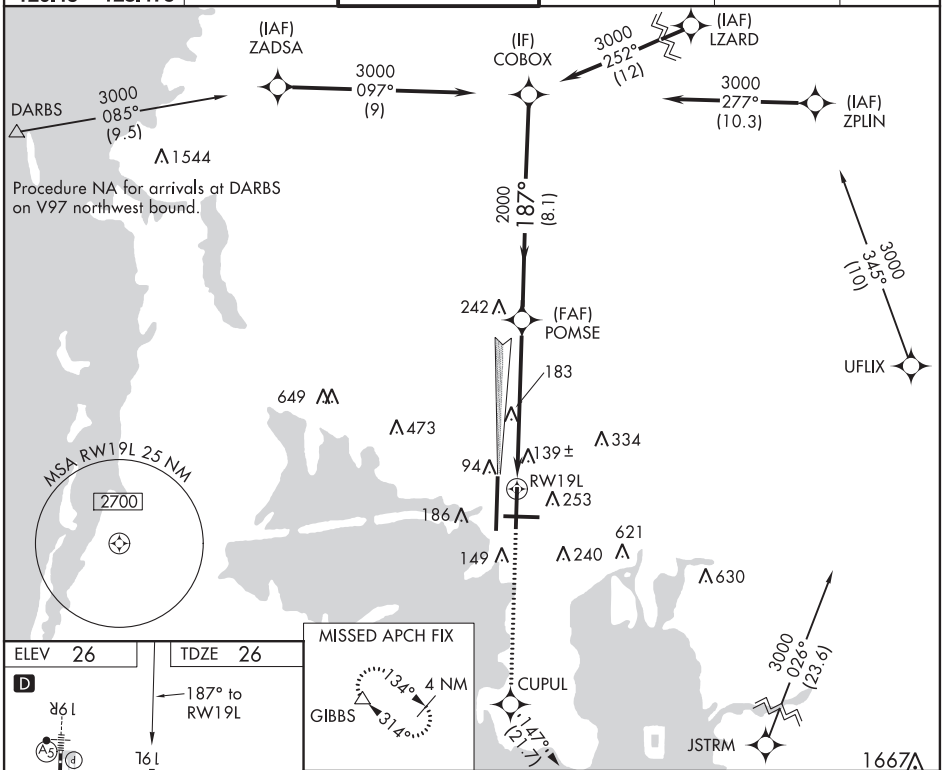

ELEV 26 TDZE 26

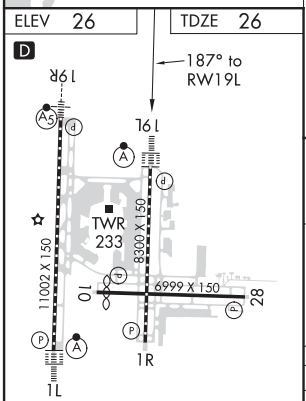

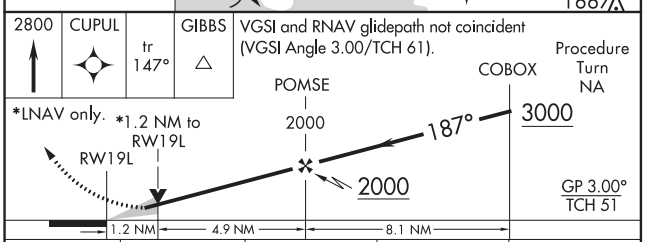

CATEGORY	A	B	C	D
LPV DA**	226/24 200 (200-½)			
LNAV/VNAV DA	440/45 414 (500-⅞)			
LNAV MDA	460/24 434 (500-½)		460/40 434 (500-¾)	
CIRCLING	560-1 534 (600-1)		560-1½ 534 (600-1½)	580-2 554 (600-2)

REIL Rwy 1R
TDZ/CL Rwys 1L and 19L
HIRL Rwys 1L-19R, 1R-19L, and 10-28

SE-3, 10 SEP 2020 to 05 NOV 2020

SE-3, 10 SEP 2020 to 05 NOV 2020

TAMPA, FLORIDA
Amdt 2E 12OCT17

27°59'N-82°32'W

TAMPA INTL (TPA)
RNAV (GPS) Z RWY 19L

LOC RWY 1R
TAMPA INTL (TPA)

LOC/DME I-TWJ	APP CRS	Rwy ldg	8300
111.95	007°	TDZE	20
Chan 56 (Y)		Apt Elev	26

ADF required.

MISSED APPROACH: Climb to 2000 direct COSME LOM and hold.

ARR	D-ATIS	DEP	TAMPA APP CON	TAMPA TOWER	GND CON	CLNC DEL	CPDLC
126.45		128.475	118.5 307.175	119.5 269.4	121.7 269.4	133.6	

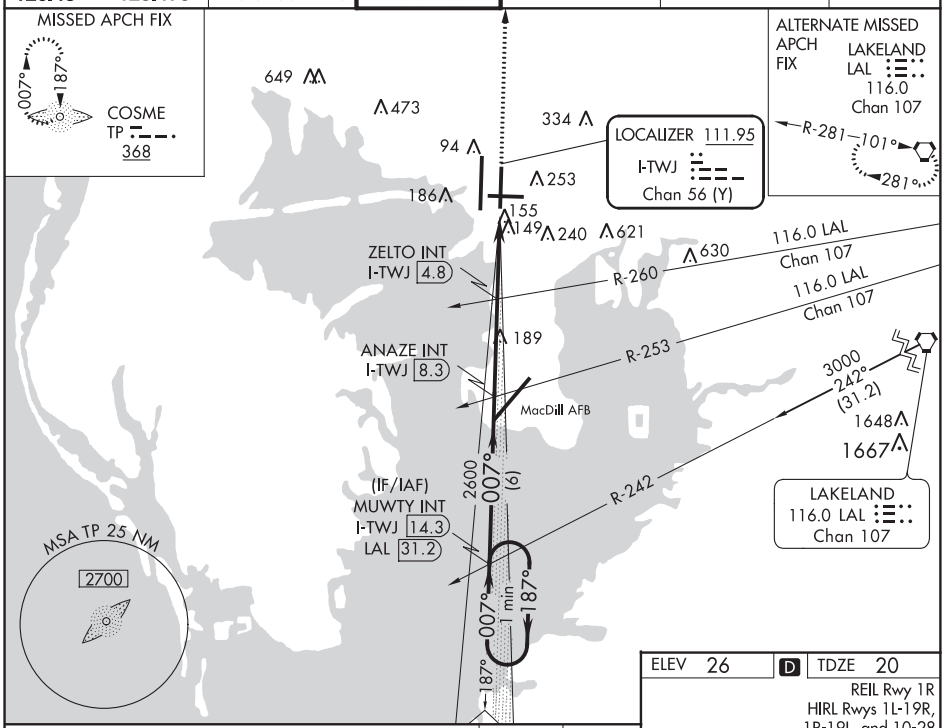

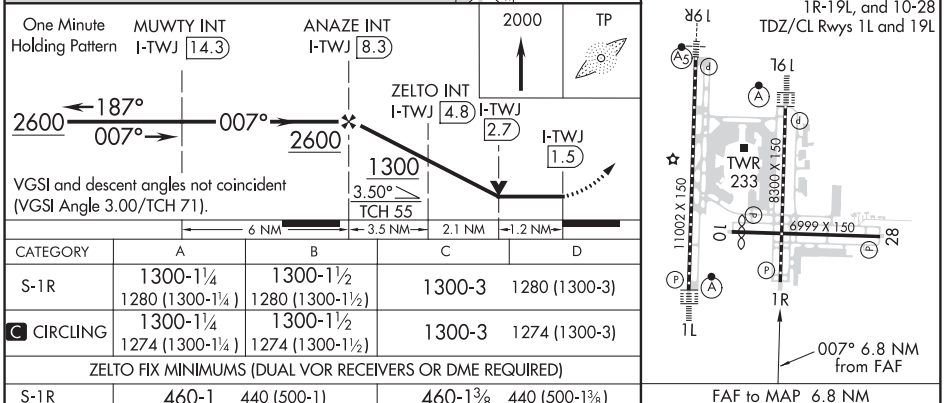

CATEGORY	A	B	C	D
S-1R	1300-1¼ 1280 (1300-1¼)	1300-1½ 1280 (1300-1½)	1300-3	1280 (1300-3)
C CIRCLING	1300-1¼ 1274 (1300-1¼)	1300-1½ 1274 (1300-1½)	1300-3	1274 (1300-3)
ZELTO FIX MINIMUMS (DUAL VOR RECEIVERS OR DME REQUIRED)				
S-1R	460-1 440 (500-1)		460-1⅜ 440 (500-1⅜)	
C CIRCLING	560-1 534 (600-1)		680-1¾ 654 (700-1¾)	980-3 954 (1000-3)

FAF to MAP 6.8 NM					
Knots	60	90	120	150	180
Min:Sec	6:48	4:32	3:24	2:43	2:16

SE-3, 10 SEP 2020 to 05 NOV 2020

20198

AIRPORT DIAGRAM

AL-416 (FAA)

TAMPA INTL (TPA)
TAMPA, FLORIDA

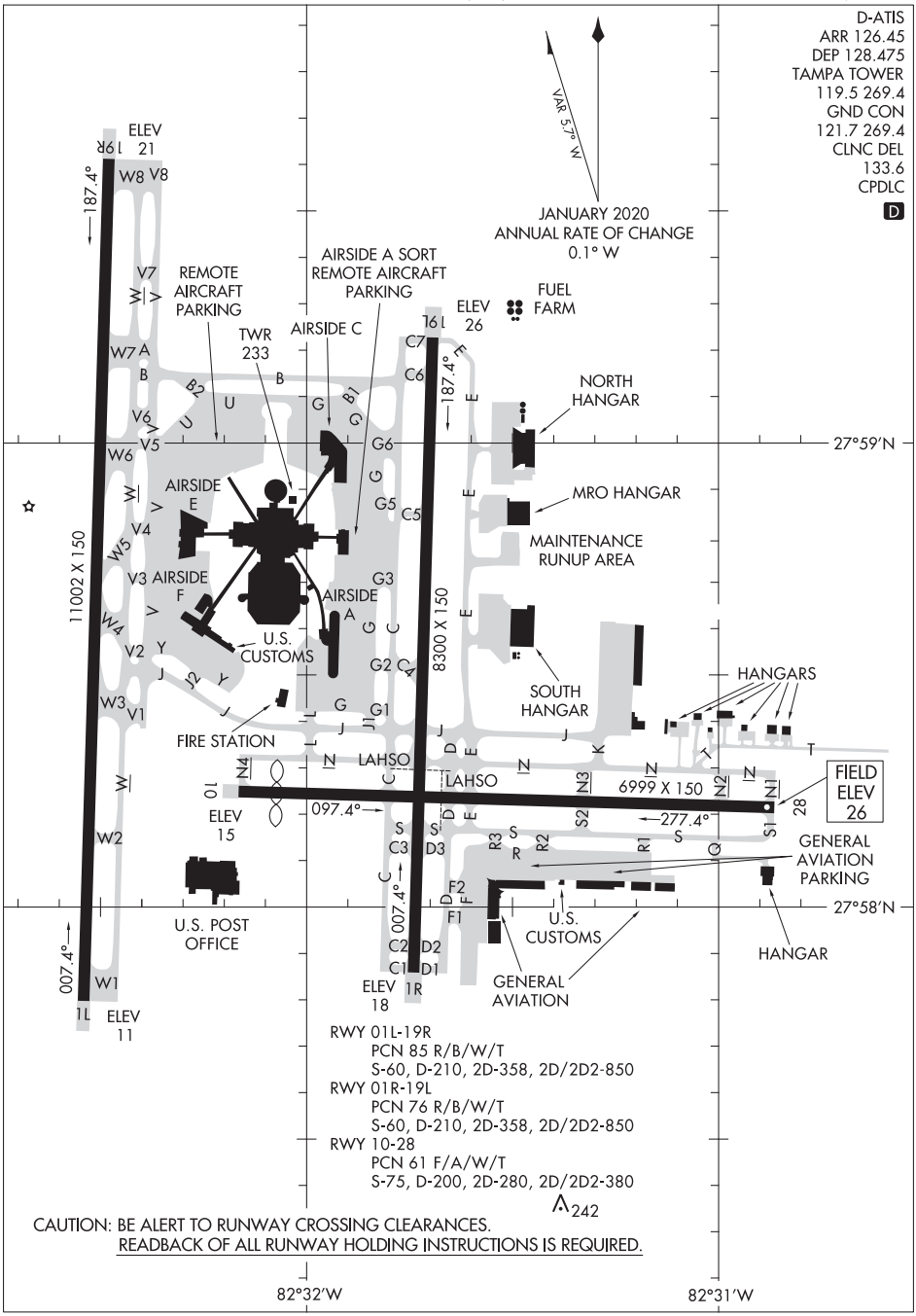

SE-3, 10 SEP 2020 to 05 NOV 2020

SE-3, 10 SEP 2020 to 05 NOV 2020

AIRPORT DIAGRAM
20198
TAMPA, FLORIDA
TAMPA INTL (TPA)

BAYPO EIGHT DEPARTURE (RNAV)

D-ATIS DEP
128.475
CLNC DEL
133.6
CPDLC
GND CON
121.7 269.4
TAMPA TOWER
119.5 269.4
TAMPA DEP CON
118.8 239.3

TOP ALTITUDE: 6000

NOTE: RNAV 1.
NOTE: Turbojets only.
NOTE: RADAR required.
NOTE: DME/DME/IRU or GPS required.

TAKEOFF MINIMUMS:
Rwy 1L: Standard with minimum climb of 500′ per NM to 2600.
Rwy 1R: Standard with minimum climb of 500′ per NM to 2400.
Rwy 10: Standard with minimum climb of 500′ per NM to 2000.
Rwy 19L: Standard with minimum climb of 500′ per NM to 2100.
Rwy 19R: Standard with minimum climb of 500′ per NM to 2000.
Rwy 28: Standard with minimum climb of 500′ per NM to 2100.

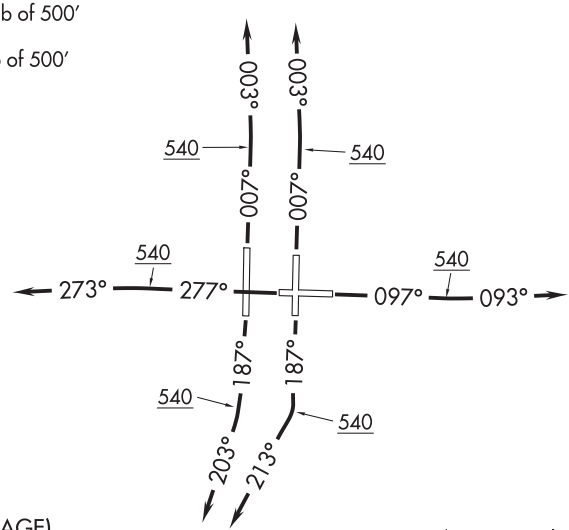

(NARRATIVE ON FOLLOWING PAGE)

NOTE: Chart not to scale.

SE-3, 10 SEP 2020 to 05 NOV 2020

DEPARTURE ROUTE DESCRIPTION

TAKEOFF RWYS 1L/R: Climb on heading 007° to 540, then on heading 003° or as assigned by ATC, thence. . . .
TAKEOFF RWY 10: Climb on heading 097° to 540, then on heading 093° or as assigned by ATC, thence. . . .
TAKEOFF RWY 19L: Climb on heading 187° to 540, then on heading 213° or as assigned by ATC, thence. . . .
TAKEOFF RWY 19R: Climb on heading 187° to 540, then on heading 203° or as assigned by ATC, thence. . . .
TAKEOFF RWY 28: Climb on heading 277° to 540, then on heading 273° or as assigned by ATC, thence. . . .

. . . .expect RADAR vectors to FINKI, then on track 004° to BAYPO. Maintain 6000 or as assigned by ATC, expect clearance to filed altitude within ten minutes after departure.

CAMJO TRANSITION (BAYPO8.CAMJO)

SE-3, 10 SEP 2020 to 05 NOV 2020

D-ATIS DEP
128.475
CLNC DEL
133.6
CPDLC
GND CON
121.7 269.4
TAMPA TOWER
119.5 269.4
TAMPA DEP CON
135.5 279.6

TOP ALTITUDE: 6000

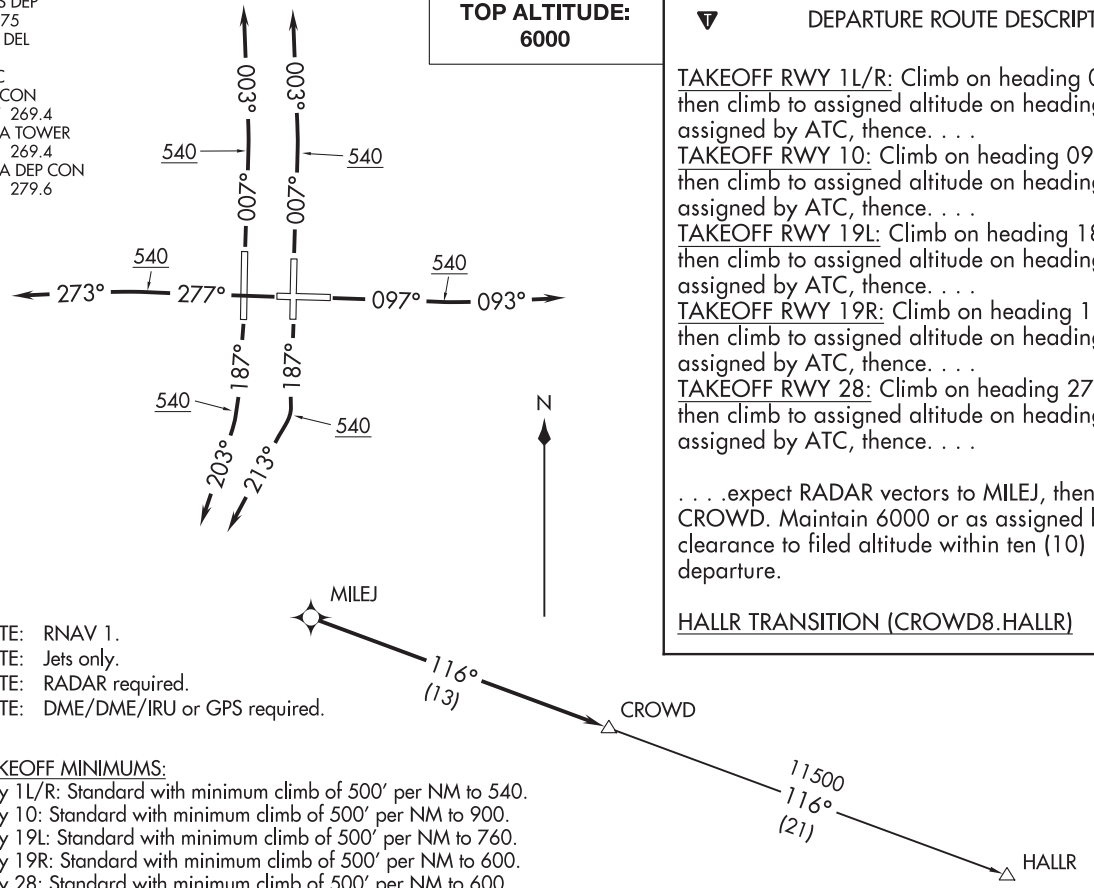

NOTE: RNAV 1.
NOTE: Jets only.
NOTE: RADAR required.
NOTE: DME/DME/IRU or GPS required.

TAKEOFF MINIMUMS:
Rwy 1L/R: Standard with minimum climb of 500′ per NM to 540.
Rwy 10: Standard with minimum climb of 500′ per NM to 900.
Rwy 19L: Standard with minimum climb of 500′ per NM to 760.
Rwy 19R: Standard with minimum climb of 500′ per NM to 600.
Rwy 28: Standard with minimum climb of 500′ per NM to 600.

NOTE: Chart not to scale.

DEPARTURE ROUTE DESCRIPTION

TAKEOFF RWY 1L/R: Climb on heading 007° to 540, then climb to assigned altitude on heading 003° or as assigned by ATC, thence. . . .
TAKEOFF RWY 10: Climb on heading 097° to 540, then climb to assigned altitude on heading 093° or as assigned by ATC, thence. . . .
TAKEOFF RWY 19L: Climb on heading 187° to 540, then climb to assigned altitude on heading 213° or as assigned by ATC, thence. . . .
TAKEOFF RWY 19R: Climb on heading 187° to 540, then climb to assigned altitude on heading 203° or as assigned by ATC, thence. . . .
TAKEOFF RWY 28: Climb on heading 277° to 540, then climb to assigned altitude on heading 273° or as assigned by ATC, thence. . . .

. . . .expect RADAR vectors to MILEJ, then on track 116° to CROWD. Maintain 6000 or as assigned by ATC, expect clearance to filed altitude within ten (10) minutes after departure.

HALLR TRANSITION (CROWD8.HALLR)

(ENDED8.LACEN) 19339 AL-416 (FAA)

ENDED EIGHT DEPARTURE (RNAV)

TAMPA INTL (TPA)
TAMPA, FLORIDA

TOP ALTITUDE: 6000

D-ATIS
128.475
CLNC DEL
133.6
CPDLC
GND CON
121.7 269.4
TAMPA TOWER
119.5 269.4
TAMPA DEP CON
118.8 239.3

NOTE: RNAV 1.
NOTE: Turbojets only.
NOTE: RADAR required.
NOTE: DME/DME/IRU or GPS required.

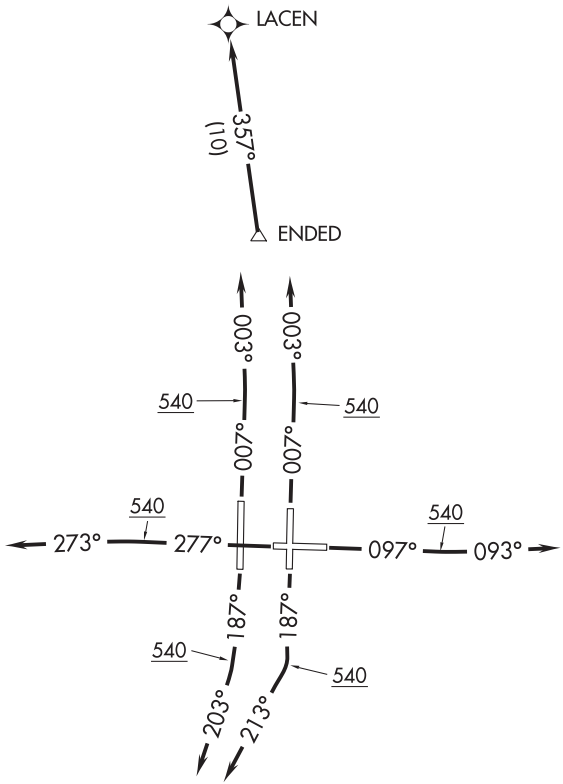

TAKEOFF MINIMUMS:
Rwys 1L/R, 10, 19L/R, 28: Standard with minimum climb of 500′ per NM to 540.

NOTE: Chart not to scale.

(NARRATIVE ON FOLLOWING PAGE)

SE-3, 10 SEP 2020 to 05 NOV 2020

DEPARTURE ROUTE DESCRIPTION

TAKEOFF RWYS 1L/R: Climb heading 007° to 540, then on heading 003° or as assigned by ATC, thence. . . .
TAKEOFF RWY 10: Climb heading 097° to 540, then on heading 093° or as assigned by ATC, thence. . . .
TAKEOFF RWY 19L: Climb heading 187° to 540, then on heading 213° or as assigned by ATC, thence. . . .
TAKEOFF RWY 19R: Climb heading 187° to 540, then on heading 203° or as assigned by ATC, thence. . . .
TAKEOFF RWY 28: Climb heading 277° to 540, then on heading 273° or as assigned by ATC, thence. . . .

. . . .expect RADAR vectors to ENDED, then on track 357° to LACEN. Maintain 6000 or as assigned by ATC, expect clearance to filed altitude within ten (10) minutes after departure.

SE-3, 10 SEP 2020 to 05 NOV 2020

(GANDY8.GANDY) 19339 AL-416 (FAA)

GANDY EIGHT DEPARTURE (RNAV)

TAMPA INTL (TPA)
TAMPA, FLORIDA

D-ATIS DEP
128.475
CLNC DEL
133.6
CPDLC
GND CON
121.7 269.4
TAMPA TOWER
119.5 269.4
TAMPA DEP CON
119.65 353.575

TOP ALTITUDE: 6000

TAKEOFF MINIMUMS:
Rwy 1L: Standard with minimum climb of 500′ per NM to 3800.
Rwy 1R: Standard with minimum climb of 500′ per NM to 3900.
Rwy 10: Standard with minimum climb of 500′ per NM to 4200.
Rwy 19L: Standard with minimum climb of 500′ per NM to 4400.
Rwy 19R: Standard with minimum climb of 500′ per NM to 4400.
Rwy 28: Standard with minimum climb of 500′ per NM to 4300.

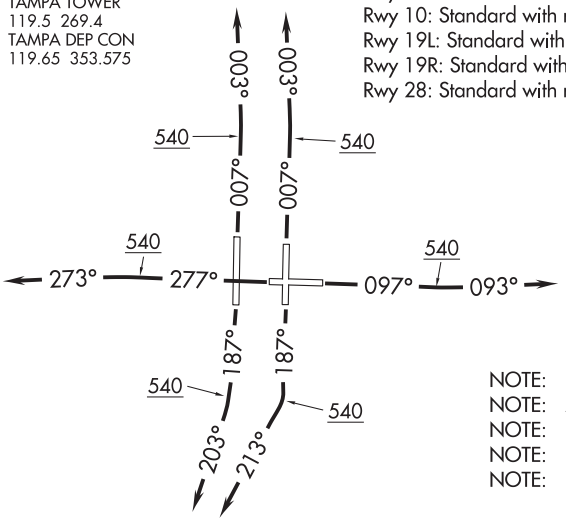

NOTE: RNAV 1.
NOTE: Jets only.
NOTE: RADAR required.
NOTE: DME/DME/IRU or GPS required.
NOTE: Rwy 1L/1R expect left turn to GANDY.

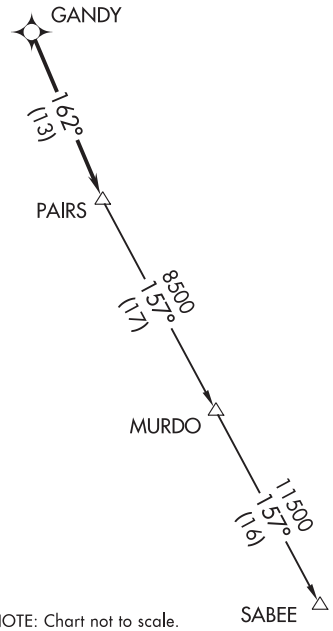

NOTE: Chart not to scale.

DEPARTURE ROUTE DESCRIPTION

TAKEOFF RWY 1L/R: Climb on heading 007° to 540, then climb to assigned altitude on heading 003° or as assigned by ATC, thence. . . .
TAKEOFF RWY 10: Climb on heading 097° to 540, then climb to assigned altitude on heading 093° or as assigned by ATC, thence. . . .
TAKEOFF RWY 19L: Climb on heading 187° to 540, then climb to assigned altitude on heading 213° or as assigned by ATC, thence. . . .
TAKEOFF RWY 19R: Climb on heading 187° to 540, then climb to assigned altitude on heading 203° or as assigned by ATC, thence. . . .
TAKEOFF RWY 28: Climb on heading 277° to 540, then climb to assigned altitude on heading 273° or as assigned by ATC, thence. . . .

. . . .expect RADAR vectors to GANDY, then on track 162° to PAIRS. Maintain 6000 or as assigned by ATC, expect clearance to filed altitude within ten (10) minutes after departure.

SABEE TRANSITION (GANDY8.SABEE)

SE-3, 10 SEP 2020 to 05 NOV 2020

TOP ALTITUDE: 6000

D-ATIS DEP 128.475
CLNC DEL 133.6
CPDLC
GND CON 121.7 269.4
TAMPA TOWER 119.5 269.4
TAMPA DEP CON 118.8 239.3

SEMINOLE
117.5 SZW
Chan 122
N30°33.37′ W84°22.44′
L-21-22, H-8

TAYLOR
112.9 TAY
Chan 76
N30°30.28′-W82°33.17′
L-21-24, H-12-8

CROSS CITY
112.0 CTY
Chan 57
N29°35.94′-W83°02.93′
L-21-24, H-8

OCALA
113.7 OCF
Chan 84
N29°10.65′-W82°13.58′
L-21-24, H-8

GATORS
116.2 GNV
Chan 109
N29°41.53′-W82°16.38′
L-21-24, H-12-8

ORLANDO
112.2 ORL
Chan 59
N28°32.56′-W81°20.10′
L-21-23-24, H-8

ST PETERSBURG
116.4 PIE
Chan 111
N27°54.47′-W082°41.06′
L-21-24, H-8

COVIA
N27°56.18′
W84°44.16′

SARASOTA
117.0 SRQ
Chan 117
N27°24.42′-W082°33.82′
L-21-23, H-8

LAKELAND
116.0 LAL
Chan 107
N27°59.17′-W82°00.83′
L-21-24, H-8

PAHOKEE
115.4 PHK
Chan 101
N26°46.96′-W080°41.49′
L-23, H-8

LEE COUNTY
111.8 RSW
Chan 55
N26°31.79′-W081°46.55′
L-21-23, H-8

007° 007° 277° 097° 203° 213°

NOTE: Turbojets only
NOTE: RADAR required.

TAKEOFF MINIMUMS:
Rwys 1L/R, 19R, 28: Standard.
Rwy 10: Standard with minimum climb of 245′ per NM to 900.
Rwy 19L: 200-1½ or standard with minimum climb of 220′ per NM to 300, or alternatively, with standard takeoff minimums and a normal 200′ per NM climb gradient, takeoff must occur no later than 1500′ prior to departure end of runway.

NOTE: Chart not to scale.

DEPARTURE ROUTE DESCRIPTION

TAKEOFF RUNWAYS 1L/R: Climb heading 007°, thence. . . .
TAKEOFF RUNWAY 10: Climb heading 097°, thence. . . .
TAKEOFF RUNWAY 19L: Climb heading 213°, thence. . . .
TAKEOFF RUNWAY 19R: Climb heading 203°, thence. . . .
TAKEOFF RUNWAY 28: Climb heading 277°, thence. . . .

. . . .expect RADAR vectors to join filed/assigned route. Maintain 6000. Expect clearance to filed altitude/flight level within 10 minutes after departure.

SE-3, 10 SEP 2020 to 05 NOV 2020
SE-3, 10 SEP 2020 to 05 NOV 2020

(SYKES8.SYKES) 19339

SYKES EIGHT DEPARTURE (RNAV)

AI-416 (FAA)

TAMPA INTL (TPA)
TAMPA, FLORIDA

DEPARTURE ROUTE DESCRIPTION

TAKEOFF RWY 1L/R: Climb on heading 007° to 540, then climb to assigned altitude on heading 003° or as assigned by ATC, thence. . . .
TAKEOFF RWY 10: Climb on heading 097° to 540, then climb to assigned altitude on heading 093° or as assigned by ATC, thence. . . .
TAKEOFF RWY 19L: Climb on heading 187° to 540, then climb to assigned altitude on heading 213° or as assigned by ATC, thence. . . .
TAKEOFF RWY 19R: Climb on heading 187° to 540, then climb to assigned altitude on heading 203° or as assigned by ATC, thence. . . .
TAKEOFF RWY 28: Climb on heading 277° to 540, then climb to assigned altitude on heading 273° or as assigned by ATC, thence. . . .

. . . .expect RADAR vectors to SYKES, then on track 269° to DORMR. Maintain 6000 or as assigned by ATC, expect clearance to filed altitude within ten (10) minutes after departure.

PSTOL TRANSITION (SYKES8.PSTOL)
SIMMR TRANSITION (SYKES8.SIMMR)

TOP ALTITUDE: 6000

D-ATIS DEP
128.475
CLNC DEL
133.6
CPDLC
GND CON
121.7 269.4
TAMPA TOWER
119.5 269.4
TAMPA DEP CON
118.8 239.3

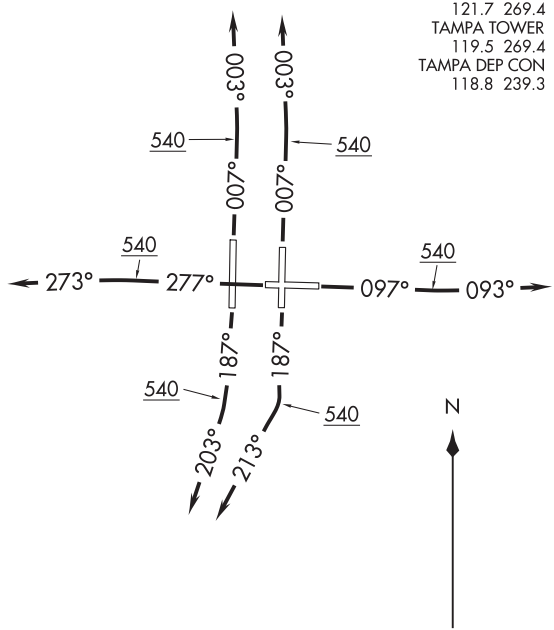

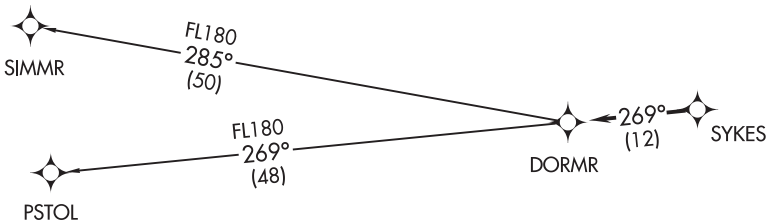

TAKEOFF MINIMUMS:
Rwys 1L/R, 10, 19L/R, 28: Standard with minimum climb of 500′ per NM to 540.

NOTE: RNAV 1.
NOTE: Jets only.
NOTE: RADAR required.
NOTE: DME/DME/IRU or GPS required.
NOTE: Minimum climb of 275 ft per NM to 9000 is required beginning at SYKES.

NOTE: Chart not to scale.

SYKES EIGHT DEPARTURE (RNAV)
(SYKES8.SYKES) 03JAN19
TAMPA INTL (TPA)
TAMPA, FLORIDA

TAMPA SEVEN DEPARTURE

TAMPA INTL (TPA)
TAMPA, FLORIDA

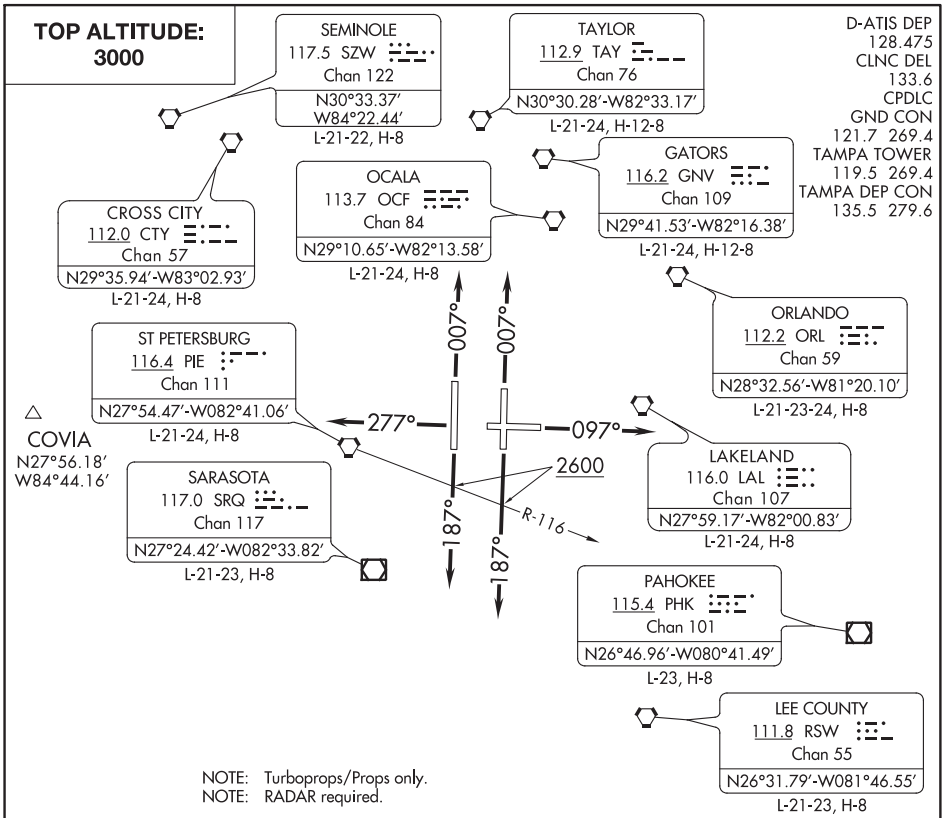

TAKEOFF MINIMUMS:
Rwys 1L/R, 19R, 28: Standard.
Rwy 10: Standard with minimum climb of 245′ per NM to 900.
Rwy 19L: 200-1½ or standard with minimum climb of 220′ per NM to 300, or alternatively, with standard takeoff minimums and a normal 200′ per NM climb gradient, takeoff must occur no later than 1500′ prior to departure end of runway.

NOTE: Chart not to scale.

DEPARTURE ROUTE DESCRIPTION

TAKEOFF RUNWAYS 1L/R: Climb heading 007°, thence. . . .
TAKEOFF RUNWAY 10: Climb heading 097°, thence. . . .
TAKEOFF RUNWAYS 19L/R: Climb heading 187° to cross PIE R-116 at or above 2600, thence. . . .
TAKEOFF RUNWAY 28: Climb heading 277°, thence. . . .

. . . .expect RADAR vectors to join filed/assigned route. Maintain 3000. Expect clearance to filed altitude/flight level within 10 minutes after departure.

TITUSVILLE, FLORIDA

AL-9265 (FAA)

20086

RNAV (GPS)-A

ARTHUR DUNN AIR PARK (X21)

APP CRS	Rwy ldg	N/A
154°	TDZE	N/A
	Apt Elev	30

RNP APCH.

T A NA Circling NA to Rwys 4 and 22. Procedure NA at night. Rwy 15 helicopter visibility reduction below 1 SM NA.

MISSED APPROACH: Climb to 2000 direct KIQTU and on track 173° to INDIA and hold.

AWOS-3	ORLANDO APP CON	UNICOM
119.725	134.95 281.425	123.0 (CTAF) L

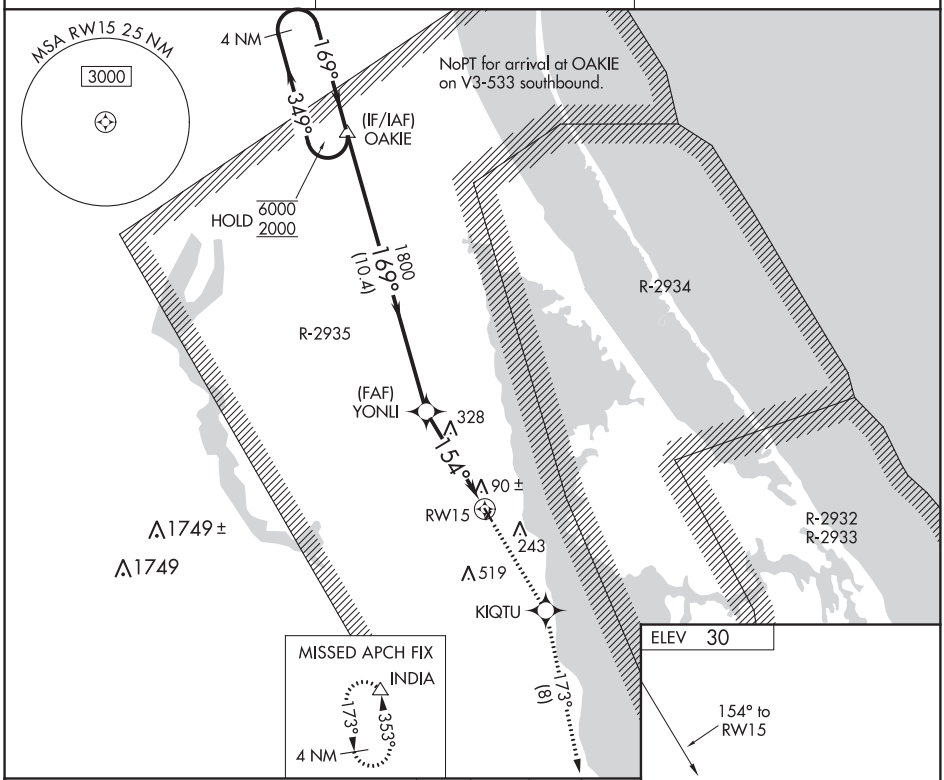

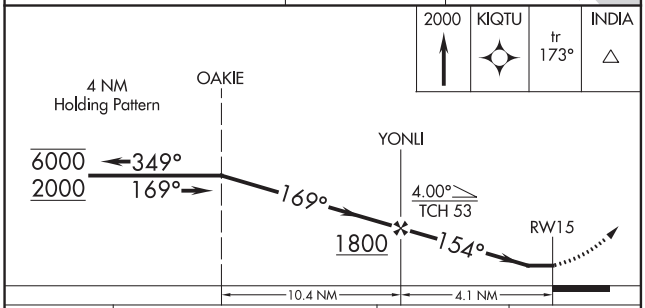

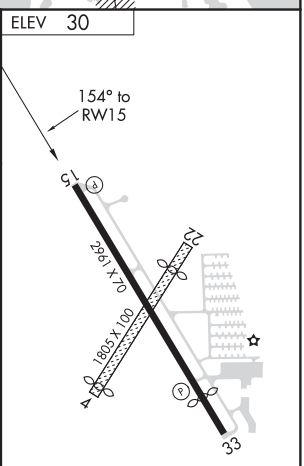

CATEGORY	A	B	C	D
C CIRCLING	580-1 550 (600-1)	680-1 650 (700-1)	880-2½ 850 (900-2½)	880-2¾ 850 (900-2¾)

MIRL Rwy 15-33 L

SE-3, 10 SEP 2020 to 05 NOV 2020

SE-3, 10 SEP 2020 to 05 NOV 2020

APP CRS	Rwy ldg	N/A
334°	TDZE	N/A
	Apt Elev	30

RNAV (GPS)-B
ARTHUR DUNN AIR PARK (X21)

RNP APCH.

NA

Circling NA to Rwys 4 and 22. Rwy 33 helicopter visibility reduction below 1 SM NA. Procedure NA night.

MISSED APPROACH: Climb to 2000 direct YONLI and on track 349° to OAKIE and hold.

AWOS-3	ORLANDO APP CON	UNICOM
119.725	134.95 281.425	123.0 (CTAF) L

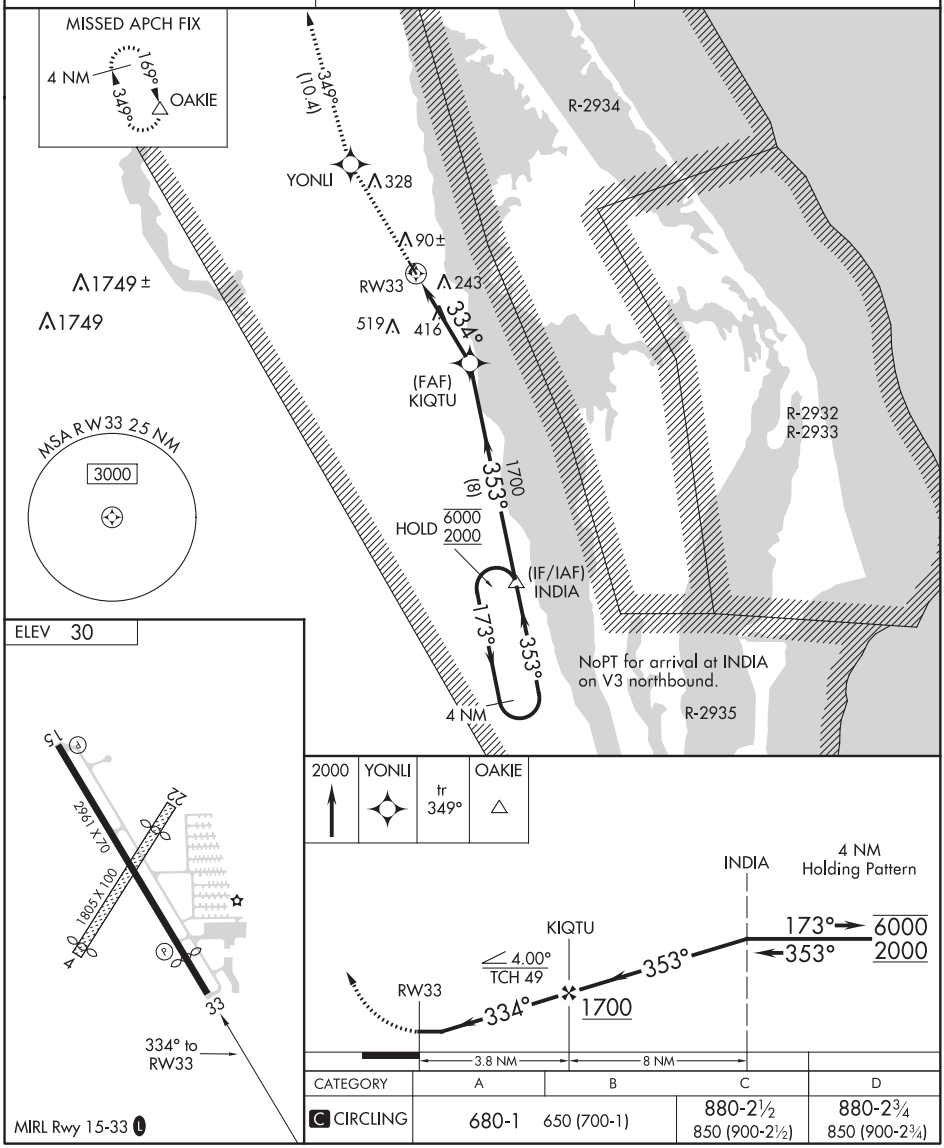

CATEGORY	A	B	C	D
C CIRCLING	680-1	650 (700-1)	880-2½ 850 (900-2½)	880-2¾ 850 (900-2¾)

MIRL Rwy 15-33 L

SE-3, 10 SEP 2020 to 05 NOV 2020

SE-3, 10 SEP 2020 to 05 NOV 2020

TITUSVILLE, FLORIDA

AL-8000 (FAA)

19059

RNAV (GPS) RWY 15
NASA SHUTTLE LANDING FACILITY (TTS)

WAAS CH 50534 W15A	APP CRS 155°	Rwy ldg 15001 TDZE 8 Apt Elev 9

For uncompensated Baro-VNAV systems, LNAV/VNAV NA below -15°C (5°F) or above 54°C (130°F). DME/DME RNP-0.3 NA. Inop table does not apply.

ALSF-2

MISSED APPROACH: Climb to 800, then climbing left turn to 2500 direct EARTH and hold.

ORLANDO APP CON	NASA TOWER *	GND CON
134.95 281.425	128.55 (CTAF) 284.0	121.75

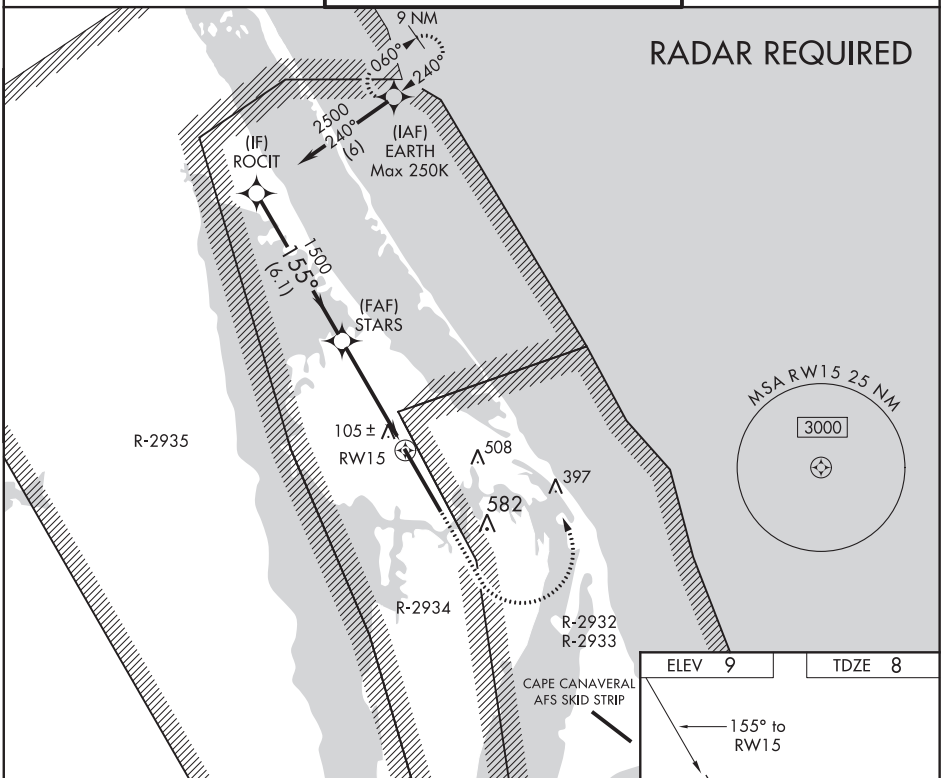

SE-3, 10 SEP 2020 to 05 NOV 2020

SE-3, 10 SEP 2020 to 05 NOV 2020

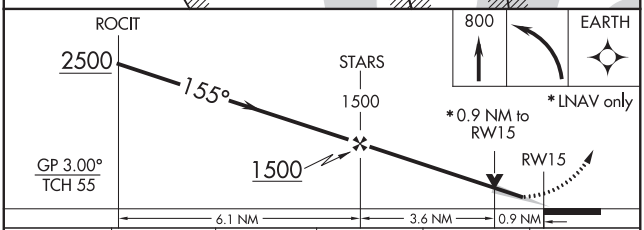

CATEGORY	A	B	C	D	E
LPV DA	208-1 200 (200-1)				
LNAV/VNAV DA	286-1 278 (300-1)				
LNAV MDA	360-1 352 (400-1)				
C CIRCLING	420-1 411 (500-1)	460-1 451 (500-1)	940-2¾ 931 (1000-2¾)	940-3 931 (1000-3)	

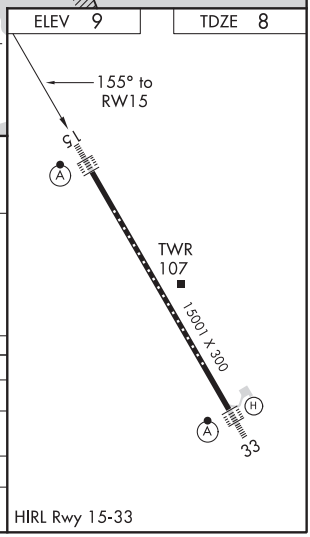

APP CRS	Rwy ldg	15001
349°	TDZE	10
	Apt Elev	10

RNAV (GPS) RWY 33
NASA SHUTTLE LANDING FACILITY (TTS)

Inop table does not apply to LNAV Cats A/B. For inop ALSF, increase LNAV Cat E visibility to 1¾ mile. DME/DME RNP-0.3 NA. Visibility reduction by helicopters NA. When local altimeter setting not received, use Melbourne altimeter setting and increase all MDA 80 feet; increase LNAV Cats C and D, and Circling Cat C visibility ¼ mile, increase LNAV Cat E visibility ½ mile. VDP NA when using Melbourne altimeter setting. For inop ALSF when using Melbourne altimeter setting, increase LNAV Cat E visibility to 1¾.

ALSF-2

MISSED APPROACH: Climb to 8000 direct MISSL and right turn on track 079° to BLKHL and on track 133° to COMET and hold, continue climb-in-hold to 8000.

ORLANDO APP CON	NASA TOWER ★	GND CON
134.95 281.425	128.55 (CTAF) 284.0	121.75

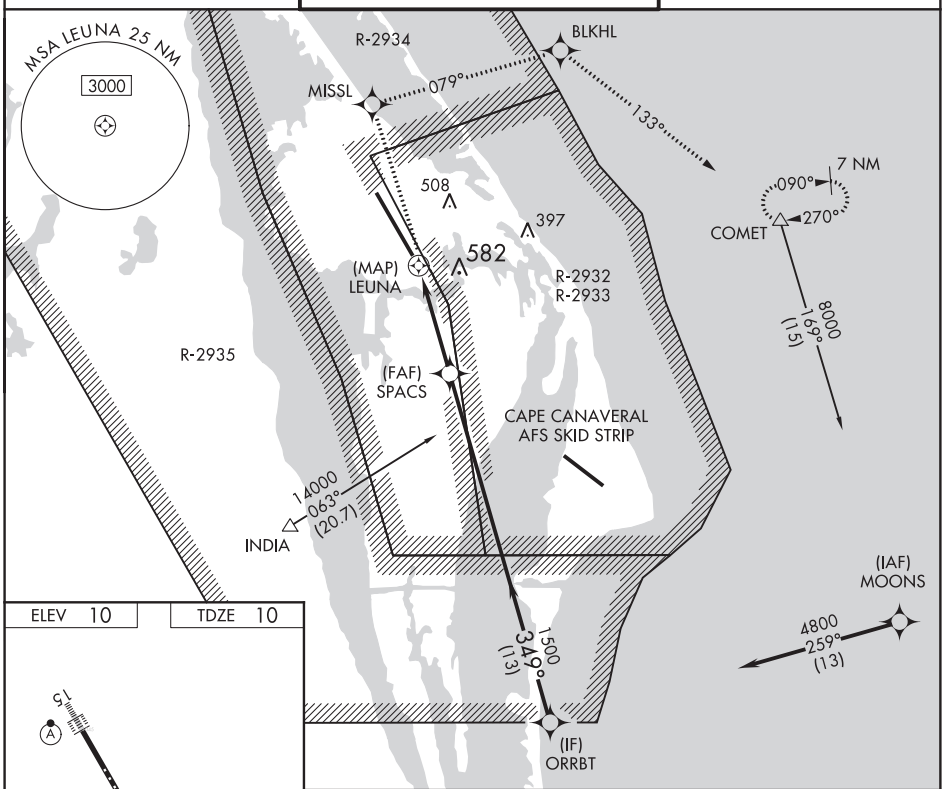

SE-3, 10 SEP 2020 to 05 NOV 2020

SE-3, 10 SEP 2020 to 05 NOV 2020

ELEV 10	TDZE 10

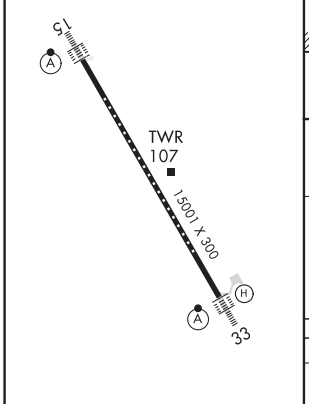

HIRL Rwy 15-33

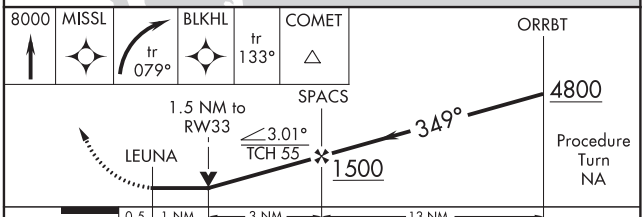

CATEGORY	A	B	C	D	E
LNAV MDA	540-1 530 (600-1)			540-1¼ 530 (600-1¼)	
CIRCLING	540-1 530 (600-1)		540-1½ 530 (600-1½)	940-3 930 (1000-3)	

TITUSVILLE, FLORIDA

AL-5760 (FAA)

20142

ILS or LOC RWY 36
SPACE COAST RGNL(TIX)

LOC I-TIX	APP CRS	Rwy ldg	7244
108.7	004°	TDZE	34
		Apt Elev	34

For inop ALS, increase S-LOC 36 Cat C/D visibility to 1⅜ SM.

MALSR

MISSED APPROACH: Climb to 500 then climbing left turn to 2000 on MLB VOR/DME R-348 to MALET INT/37.2 DME and hold.

ATIS	ORLANDO APP CON	SPACE COAST TOWER ★	GND CON	UNICOM
120.625	134.95 281.425	118.9 (CTAF) L	121.85	122.95

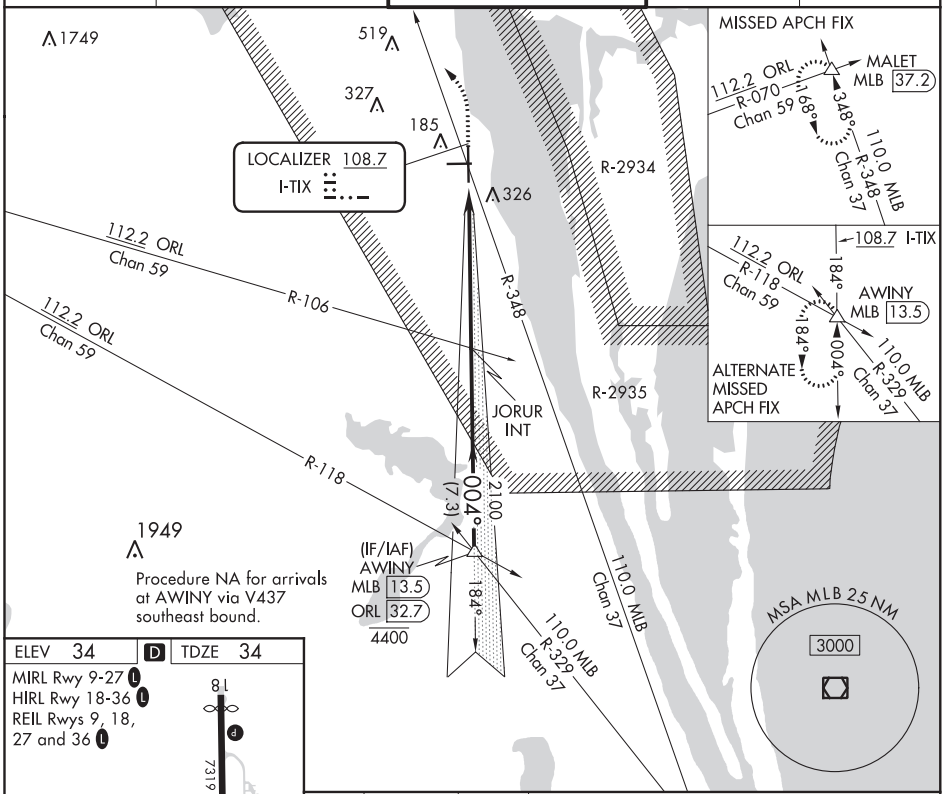

ELEV 34 | D | TDZE 34

MIRL Rwy 9-27 L
HIRL Rwy 18-36 L
REIL Rwys 9, 18, 27 and 36 L

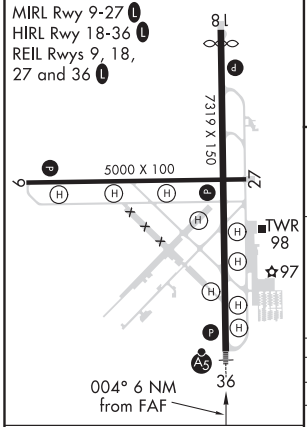

FAF to MAP 6 NM					
Knots	60	90	120	150	180
Min:Sec	6:00	4:00	3:00	2:24	2:00

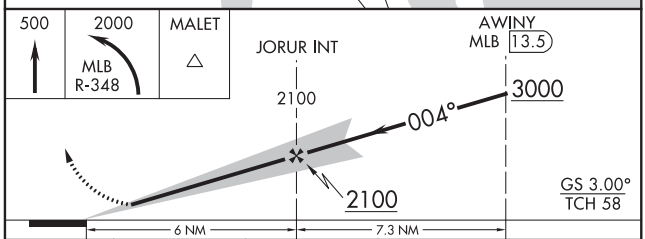

CATEGORY	A	B	C	D
S-ILS 36	234-½ 200 (200-½)			
S-LOC 36	500-½ 466 (500-½)		500-1 466 (500-1)	
C CIRCLING	640-1 606 (700-1)		640-1¾ 606 (700-1¾)	640-2 606 (700-2)

TITUSVILLE, FLORIDA
Amdt 13 28FEB19

28°31′N-80°48′W

SPACE COAST RGNL(TIX)
ILS or LOC RWY 36

SE-3, 10 SEP 2020 to 05 NOV 2020

SE-3, 10 SEP 2020 to 05 NOV 2020

WAAS CH 86536 W09A	APP CRS 094°	Rwy ldg 5000 TDZE 32 Apt Elev 34

RNAV (GPS) RWY 9
SPACE COAST RGNL (TIX)

T A DME/DME RNP-0.3 NA. For uncompensated Baro-VNAV systems, LNAV/VNAV NA below -15°C (5°F) or above 46°C (115°F). When local altimeter setting not received, use Melbourne altimeter setting and increase all LPV DA to 352 feet, increase all LNAV/VNAV DA to 407 feet and all visibilities ¼ SM; increase all LNAV MDAs 60 feet and Cat C and D visibility ¼ SM. Rwy 9 helicopter visibility reduction below ¾ SM NA. VDP and Baro-VNAV NA when using Melbourne altimeter setting.

MISSED APPROACH: Climb to 800 then climbing right turn to 2800 direct CUJEN and hold.

ATIS	ORLANDO APP CON	SPACE COAST TOWER ★	GND CON	UNICOM
120.625	134.95 281.425	118.9 (CTAF) L	121.85	122.95

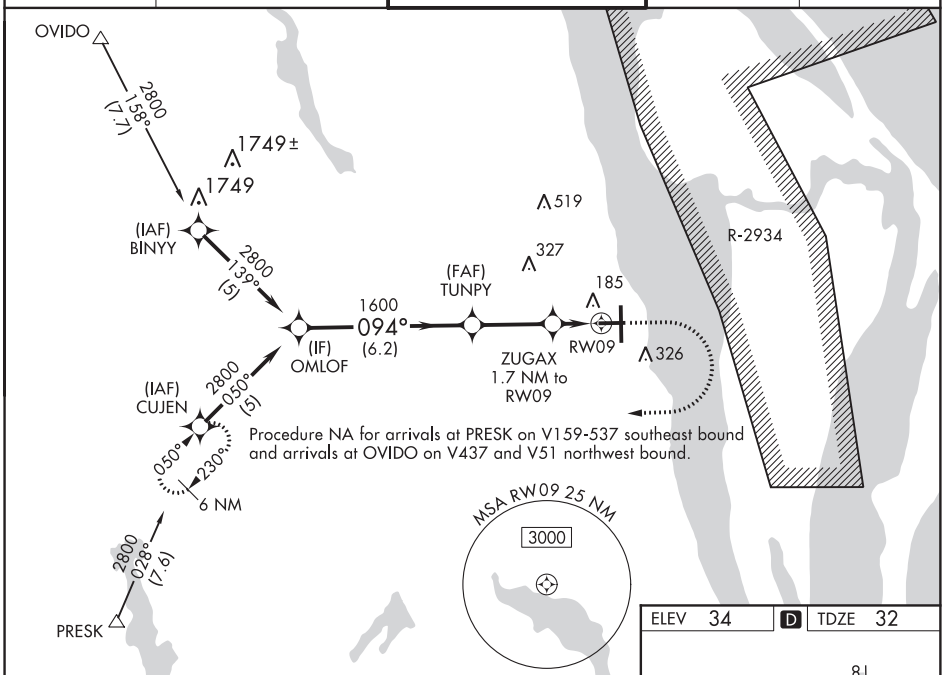

Procedure NA for arrivals at PRESK on V159-537 southeast bound and arrivals at OVIDO on V437 and V51 northwest bound.

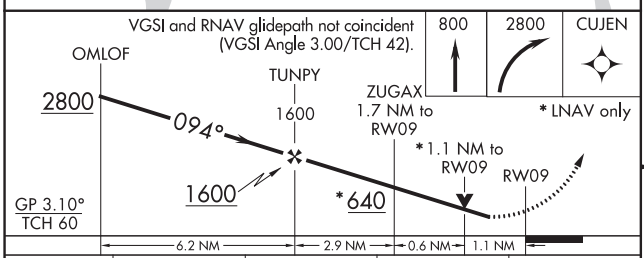

CATEGORY	A	B	C	D
LPV DA	292-1 260 (300-1)			
LNAV/VNAV DA	347-1 315 (400-1)			
LNAV MDA	420-1 388 (400-1)		420-1⅛ 388 (400-1⅛)	
C CIRCLING	640-1 606 (700-1)		640-1¾ 606 (700-1¾)	640-2 606 (700-2)

ELEV 34 D TDZE 32

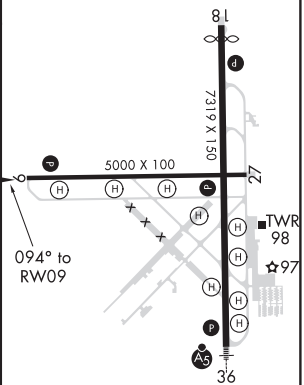

MIRL Rwy 9-27 L
HIRL Rwy 18-36 L
REIL Rwys 9, 18, 27 and 36 L

TITUSVILLE, FLORIDA
Amdt 1B 07DEC17
28°31′N-80°48′W
SPACE COAST RGNL (TIX)
RNAV (GPS) RWY 9
651

SE-3, 10 SEP 2020 to 05 NOV 2020
SE-3, 10 SEP 2020 to 05 NOV 2020

TITUSVILLE, FLORIDA | AL-5760 (FAA) | 20142

RNAV (GPS) RWY 36
SPACE COAST RGNL (TIX)

WAAS CH 69313 W36A	APP CRS 004°	Rwy ldg 7244 TDZE 34 Apt Elev 34

DME/DME RNP-0.3 NA.
When control tower closed, use Melbourne altimeter setting.
VDP NA when using Melbourne altimeter setting.

MALSR

MISSED APPROACH: Climb to 1600 direct YERRU and via track 329° to KYTEE and hold.

ATIS	ORLANDO APP CON	SPACE COAST TOWER ★	GND CON	UNICOM
120.625	134.95 281.425	118.9 (CTAF) L	121.85	122.95

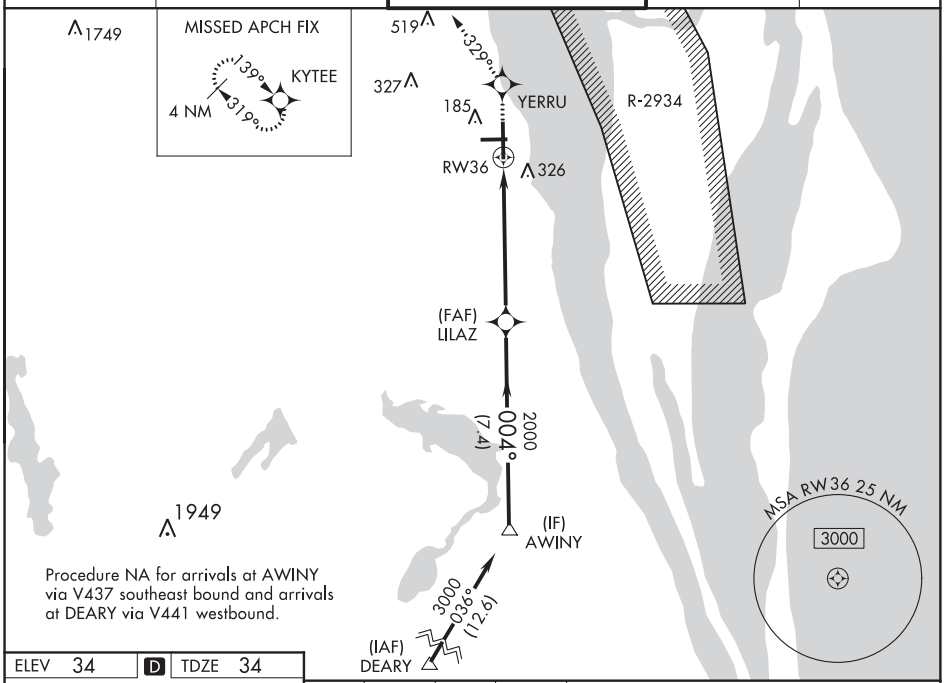

Procedure NA for arrivals at AWINY via V437 southeast bound and arrivals at DEARY via V441 westbound.

ELEV 34 | D | TDZE 34

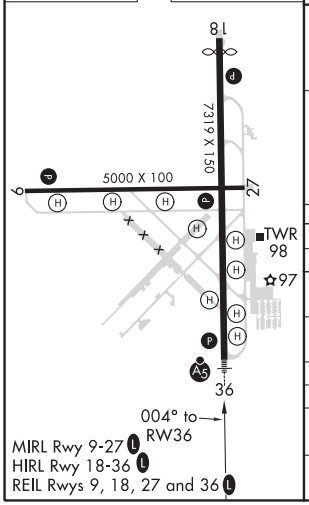

MIRL Rwy 9-27 L
HIRL Rwy 18-36 L
REIL Rwys 9, 18, 27 and 36 L

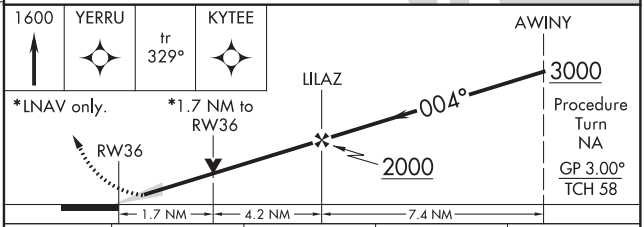

CATEGORY	A	B	C	D
LPV DA	234-½ 200 (200-½)			
LNAV MDA	640-½ 606 (700-½)		640-1¼ 606 (700-1¼)	640-1½ 606 (700-1½)
CIRCLING	640-1 606 (700-1)		640-1¾ 606 (700-1¾)	640-2 606 (700-2)
MELBOURNE ALTIMETER SETTING MINIMUMS				
LPV DA	294-½ 260 (300-½)			
LNAV MDA	700-½ 666 (700-½)		700-1¼ 666 (700-1¼)	700-1½ 666 (700-1½)
CIRCLING	700-1 666 (700-1)		700-1¾ 666 (700-1¾)	700-2 666 (700-2)

SE-3, 10 SEP 2020 to 05 NOV 2020

SE-3, 10 SEP 2020 to 05 NOV 2020

APP CRS	Rwy ldg	6930
169°	TDZE	32
	Apt Elev	34

RNAV (GPS) Y RWY 18
SPACE COAST RGNL (TIX)

DME/DME RNP-0.3 NA. Visibility reduction by helicopters NA.
When control tower closed, use Melbourne altimeter setting.
VDP NA when using Melbourne altimeter setting.

MISSED APPROACH: Climbing right turn to 1600 direct KYTEE and hold.

ATIS	ORLANDO APP CON	SPACE COAST TOWER ★	GND CON	UNICOM
120.625	134.95 281.425	118.9 (CTAF) L	121.85	122.95

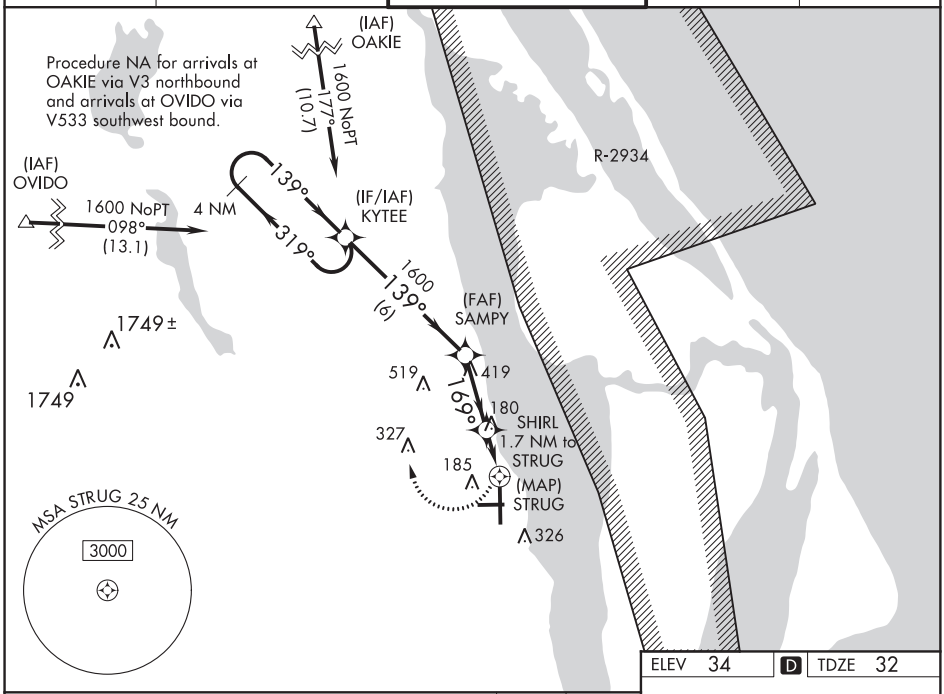

ELEV 34 D TDZE 32

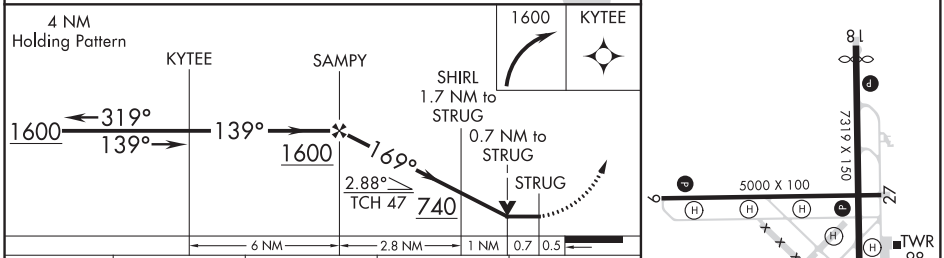

CATEGORY	A	B	C	D
LNAV MDA	440-1 408 (500-1)		440-1¼ 408 (500-1¼)	
CIRCLING	640-1 606 (700-1)		640-1¾ 606 (700-1¾)	640-2 606 (700-2)
MELBOURNE ALTIMETER SETTING MINIMUMS				
LNAV MDA	500-1 468 (500-1)		500-1¼ 468 (500-1¼)	500-1½ 468 (500-1½)
CIRCLING	700-1 666 (700-1)		700-1¾ 666 (700-1¾)	700-2 666 (700-2)

MIRL Rwy 9-27 L
HIRL Rwy 18-36 L
REIL Rwys 9, 18, 27 and 36 L

SE-3, 10 SEP 2020 to 05 NOV 2020

SE-3, 10 SEP 2020 to 05 NOV 2020

TITUSVILLE, FLORIDA

AL-5760 (FAA)

20142

RNAV (GPS) Z RWY 18

SPACE COAST RGNL (TIX)

WAAS CH 56612 W18B	APP CRS 181°	Rwy ldg 6930 TDZE 32 Apt Elev 34

Baro-VNAV NA when using Melbourne altimeter setting. For uncompensated Baro-VNAV systems, LNAV/VNAV NA below -15°C (5°F) or above 47°C (116°F). DME/DME RNP-0.3 NA. Visibility reduction by helicopters NA. When control tower closed, use Melbourne altimeter setting.

MISSED APPROACH: Climb to 3000 direct HETES and via track 187° to AWINY and hold.

ATIS	ORLANDO APP CON	SPACE COAST TOWER ★	GND CON	UNICOM
120.625	134.95 281.425	118.9 (CTAF) L	121.85	122.95

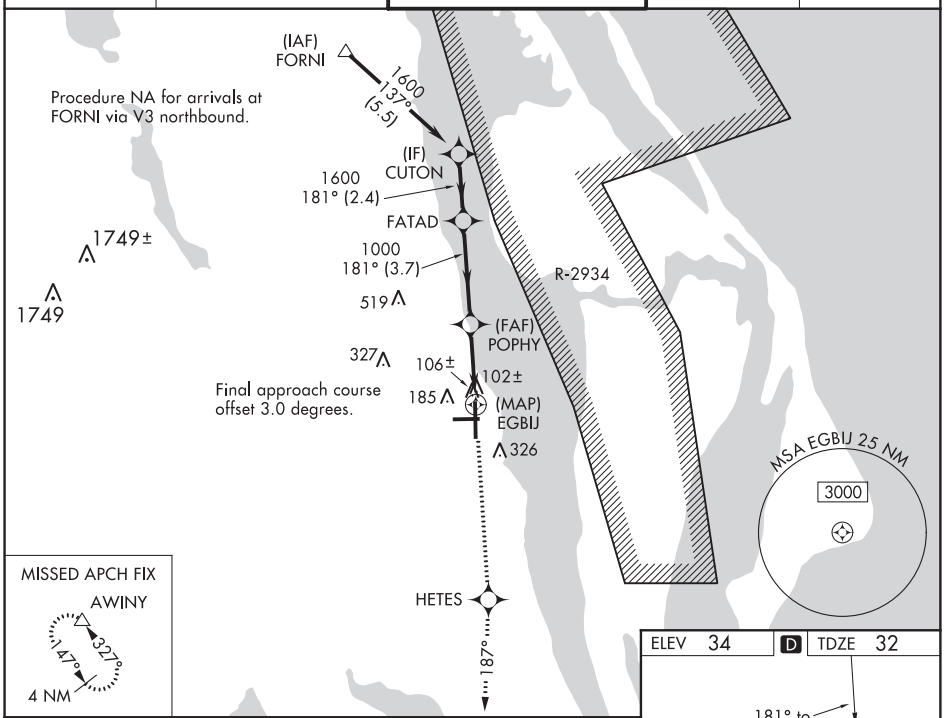

VGSI and RNAV glidepath not coincident (VGSI Angle 3.00/TCH 44).

3000	HETES	tr 187°	AWINY

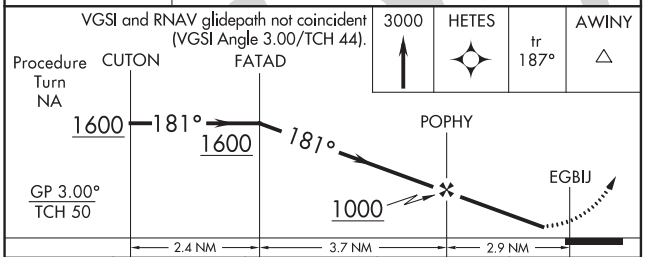

CATEGORY		A	B	C	D
LPV	DA	332-1 300 (300-1)			
LNAV/VNAV	DA	377-1¼ 345 (400-1¼)			
MELBOURNE ALTIMETER SETTING MINIMUMS					
LNAV/VNAV	DA	437-1½ 405 (500-1½)			

ELEV 34 D TDZE 32

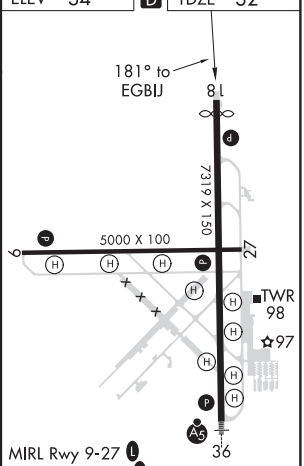

MIRL Rwy 9-27 L
HIRL Rwy 18-36 L
REIL Rwys 9, 18, 27 and 36 L

SE-3, 10 SEP 2020 to 05 NOV 2020

SE-3, 10 SEP 2020 to 05 NOV 2020

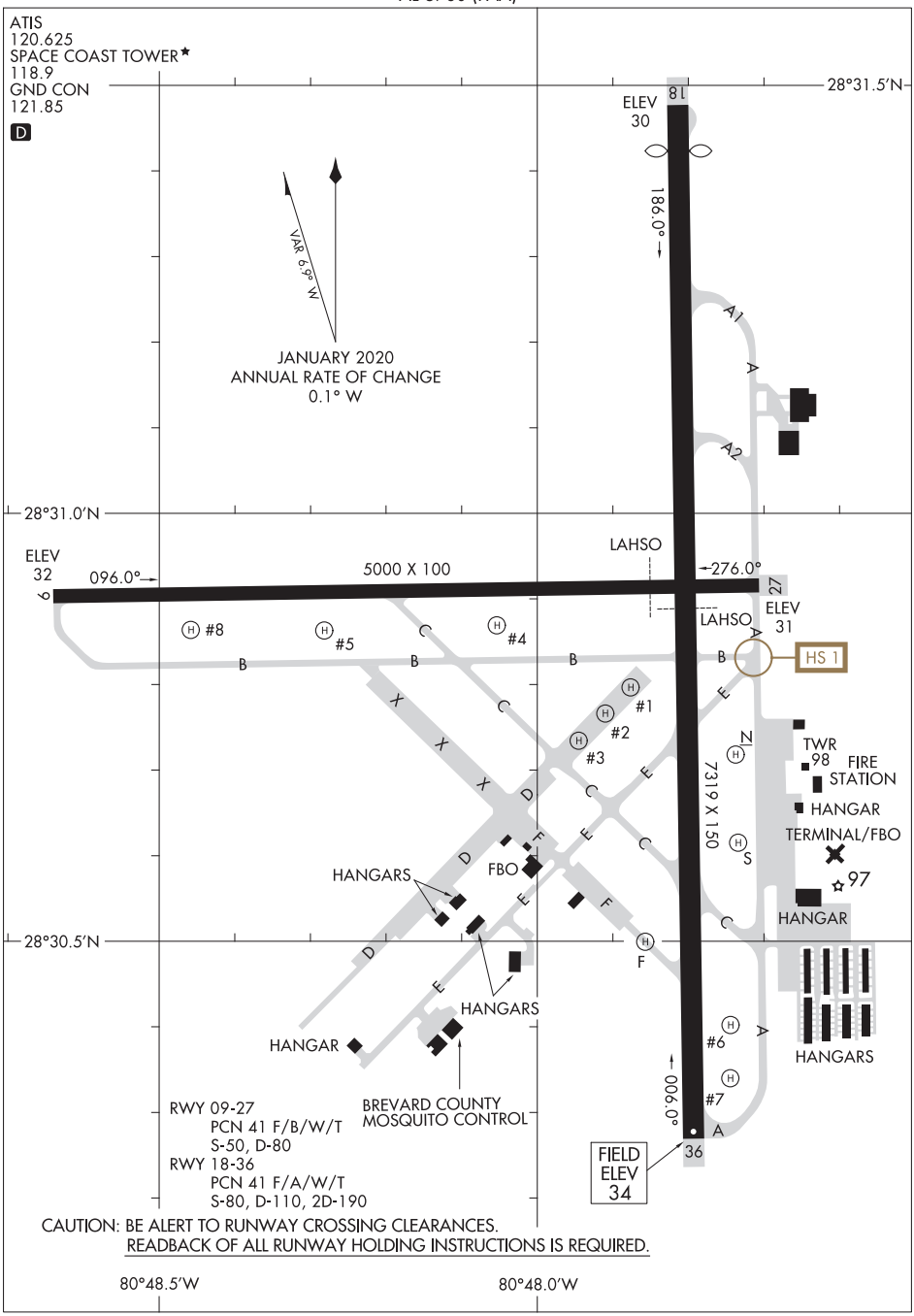

SE-3, 10 SEP 2020 to 05 NOV 2020

SE-3, 10 SEP 2020 to 05 NOV 2020

19059

PANAMA CITY, FLORIDA

ILS or LOC Z RWY 14L

LOC I-TYF	APCH CRS	Rwy ldg 10,008 TDZE 14 Arpt Elev 17
111.5	138°	

AL-312 [USAF]

TYNDALL AFB (KPAM)

T * When ALS inop, increase all CAT RVR to 40 and vis to ¾ mile.
** When ALS inop, increase CAT CDE vis to 1¼.

ALSF-1

MISSED APPROACH: Climbing left turn to 3000, intercept PAM TACAN R-004 to 15 DME (NENCY) and hold.

ATIS ★	TYNDALL APP CON	TYNDALL TOWER ★	GND CON	CLNC DEL	ASR/PAR
254.4	125.2 392.1 (N abv 5000') 120.825 379.3 (N blw 5000') 124.15 338.35 (S abv 5000') 119.775 317.45 (S blw 5000')	133.95 263.15	121.9 259.3	118.05 348.7	

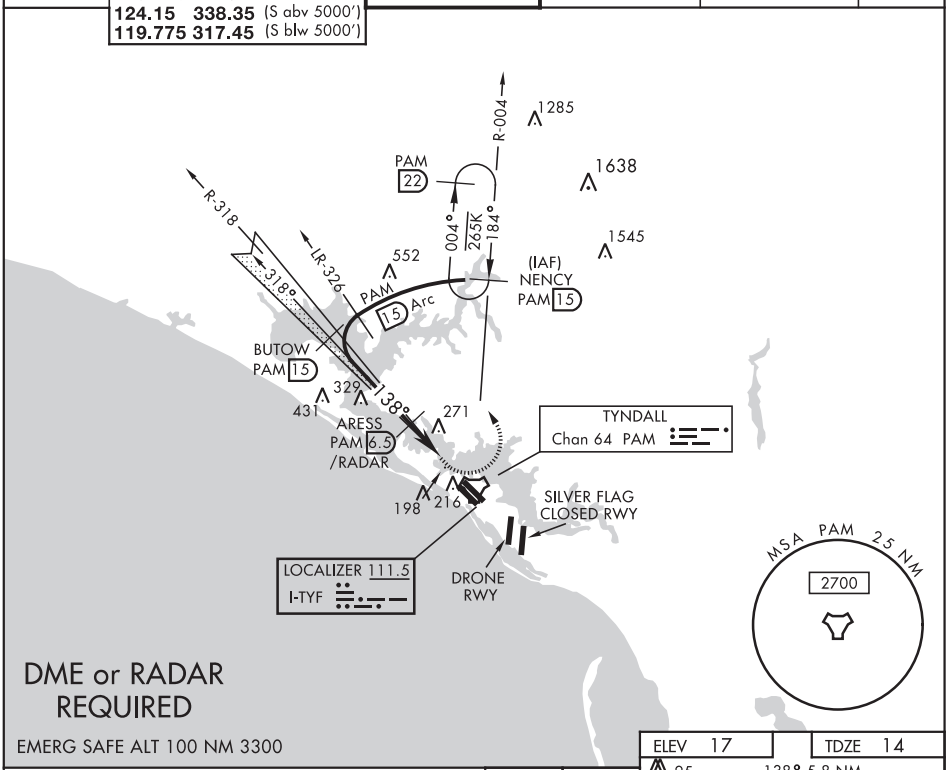

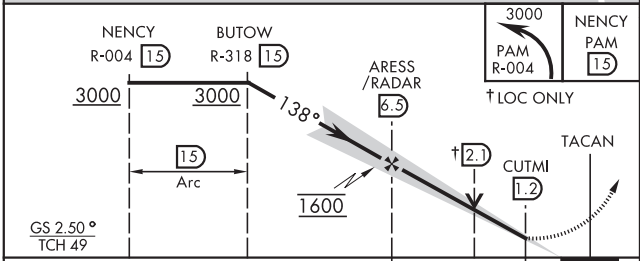

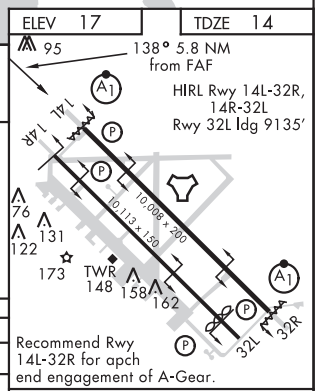

CATEGORY	A	B	C	D	E
S-ILS 14L *	214/24 200 (200-½)				
S-LOC 14L**	440/24 426 (500-½)		440/40 426 (500-¾)		
C CIRCLING	540-1 523 (600-1)		560-1½ 543 (600-1½)	580-2 563 (600-2)	620-2¼ 603 (700-2¼)

FAF to MAP 5.3 NM					
Knots	60	90	120	150	180
Min:Sec	5:18	3:32	2:39	2:07	1:46

SE-3, 10 SEP 2020 to 05 NOV 2020

SE-3, 10 SEP 2020 to 05 NOV 2020

PANAMA CITY, FLORIDA

ILS or LOC Z RWY 32R

LOC I-PAM	APCH CRS	Rwy ldg 10,008 TDZE 14 Arpt Elev 17
110.1	319°	

AL-312 [USAF]

TYNDALL AFB (KPAM)

T * When ALS inop, increase CAT ABCDE RVR to 40 and vis to ¾ mile.
** When ALS inop, increase CAT AB RVR to 55 and vis to 1 mile, CAT CDE RVR to 60 and vis to 1⅛ miles.

ALSF-1 A1

MISSED APPROACH: Climbing right turn to 3000, intercept PAM TACAN R-104 to 20 DME (SUSIE) and hold.

ATIS ★	TYNDALL APP CON	TYNDALL TOWER ★	GND CON	CLNC DEL	ASR/PAR
254.4	125.2 392.1 (N abv 5000′) 120.825 379.3 (N blw 5000′) 124.15 338.35 (S abv 5000′) 119.775 317.45 (S blw 5000′)	133.95 263.15	121.9 259.3	118.05 348.7	

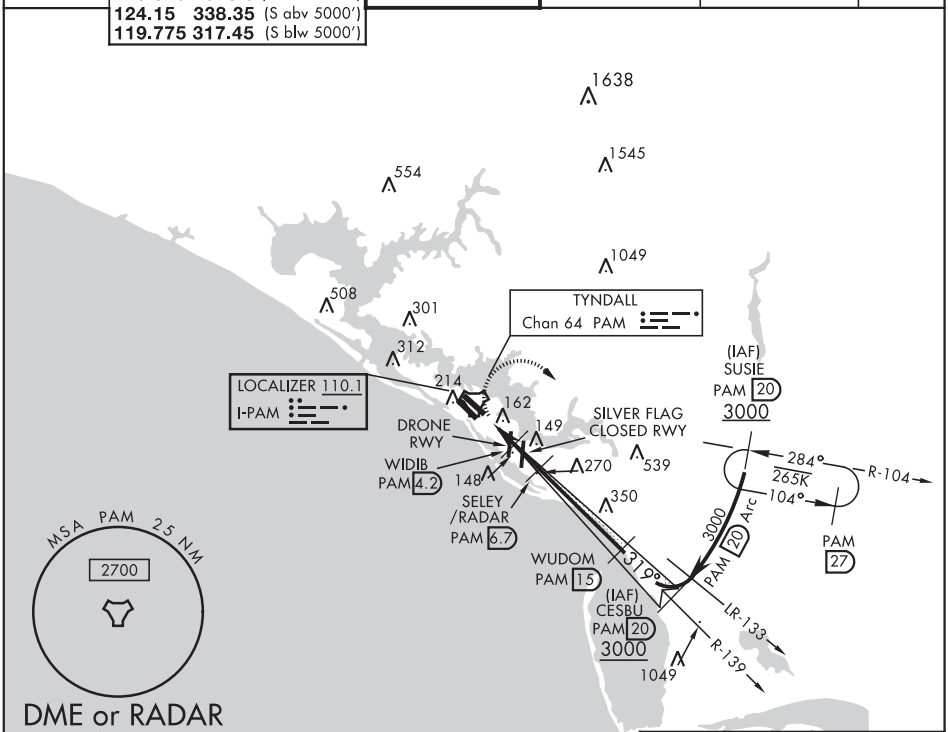

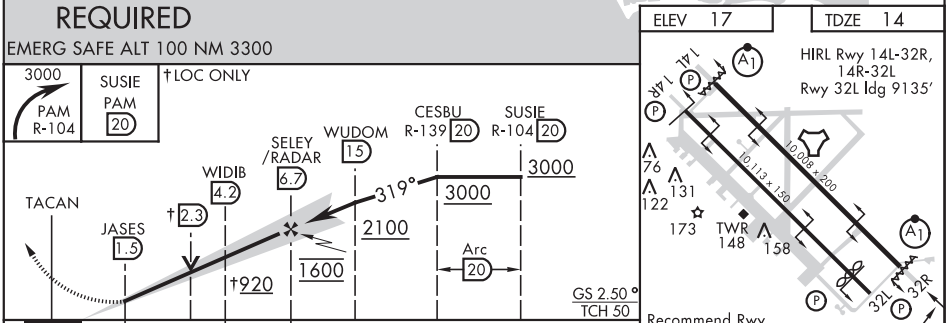

CATEGORY	A	B	C	D	E
S-ILS 32R *	214/24 200 (200-½)				
S-LOC 32R**	420/24 406 (500-½)		420/40 406 (500-¾)		
C CIRCLING	540-1 523 (600-1)		560-1½ 543 (600-1½)	580-2 563 (600-2)	620-2¼ 603 (700-2¼)

FAF to MAP 5.3 NM					
Knots	60	90	120	150	180
Min:Sec	5:18	3:32	2:39	2:07	1:46

SE-3, 10 SEP 2020 to 05 NOV 2020

SE-3, 10 SEP 2020 to 05 NOV 2020

19255

PANAMA CITY, FLORIDA

RNAV (GPS) RWY 14L

TYNDALL AFB (KPAM)

AL-312 (USAF)

WAAS CH 71271 W14A	APCH CRS 138°	Rwy ldg 10,008 TDZE 14 Arpt Elev 17

* When ALS inop increase CAT ABCDE RVR to 40, vis to 3/4 mile.
** When ALS inop increase CAT ABCDE vis to 1 1/4 miles.
*** When ALS inop increase CAT AB RVR to 55, vis to 1 mile, CAT CDE vis to 1 1/4 miles.

ALSF-1 (A1)

MISSED APPROACH: Climb to 600 then climbing left turn to 3000 direct NENCY and hold.

ATIS★	APP CON/DEP CON	TOWER★	GND CON	CLNC DEL	ASR/PAR
254.4	119.775 317.45 BLW 5000' 124.15 338.35 ABV 5000'	133.95 263.15	121.9 259.3	118.05 348.7	

RNP APCH

For uncompensated Baro-VNAV systems, Procedure NA below 15°C (59°F) or above 54°C (130°F).

Average Cold Temperature based on standard -30.00°C ISA deviation.

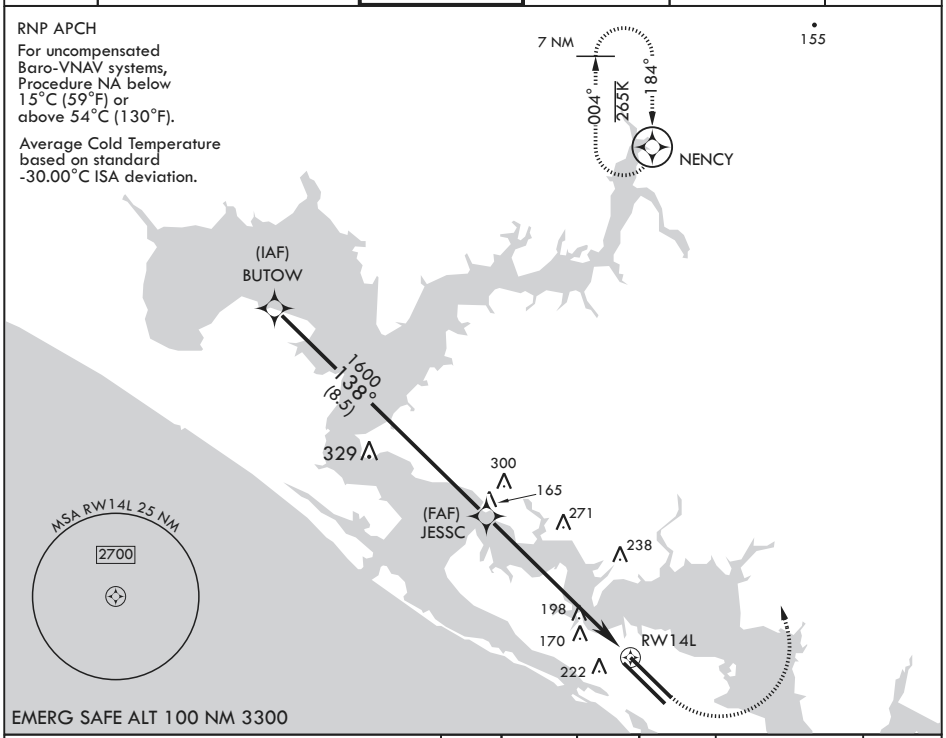

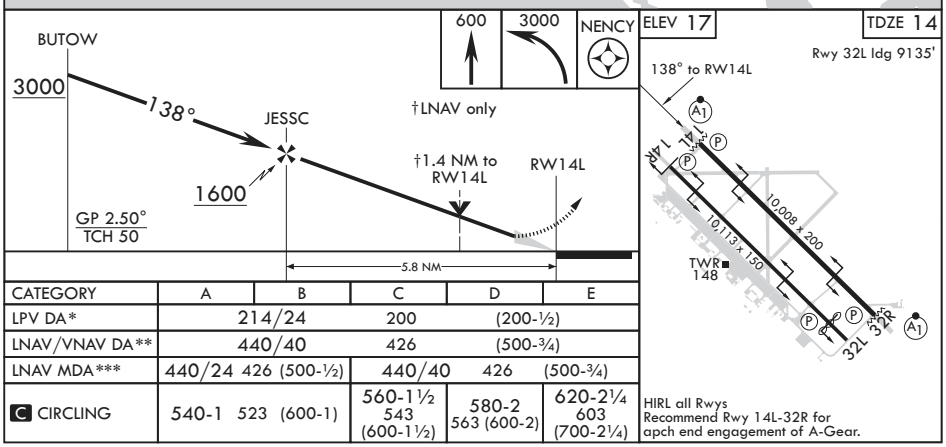

CATEGORY	A	B	C	D	E
LPV DA*	214/24		200	(200-½)	
LNAV/VNAV DA**	440/40		426	(500-¾)	
LNAV MDA***	440/24 426 (500-½)		440/40 426 (500-¾)		
C CIRCLING	540-1 523 (600-1)		560-1½ 543 (600-1½)	580-2 563 (600-2)	620-2¼ 603 (700-2¼)

HIRL all Rwys
Recommend Rwy 14L-32R for apch end engagement of A-Gear.

SE-3, 10 SEP 2020 to 05 NOV 2020

SE-3, 10 SEP 2020 to 05 NOV 2020

PANAMA CITY, FLORIDA

RNAV (GPS) RWY 14R

WAAS CH 71278 W14B	APCH CRS 138°	Rwy ldg 10,113 TDZE 15 Arpt Elev 17

AL-312 (USAF)

TYNDALL AFB (KPAM)

MISSED APPROACH: Climb to 600 then climbing left turn to 3000 direct NENCY and hold.

ATIS★	APP CON/DEP CON	TOWER★	GND CON	CLNC DEL	ASR/PAR
254.4	119.775 317.45 BLW 5000' 124.15 338.35 ABV 5000'	133.95 263.15	121.9 259.3	118.05 348.7	

RNP APCH

For uncompensated Baro-VNAV systems, Procedure NA below 15°C (59°F) or above 54°C (130°F).

Average Cold Temperature based on standard -30.00°C ISA deviation.

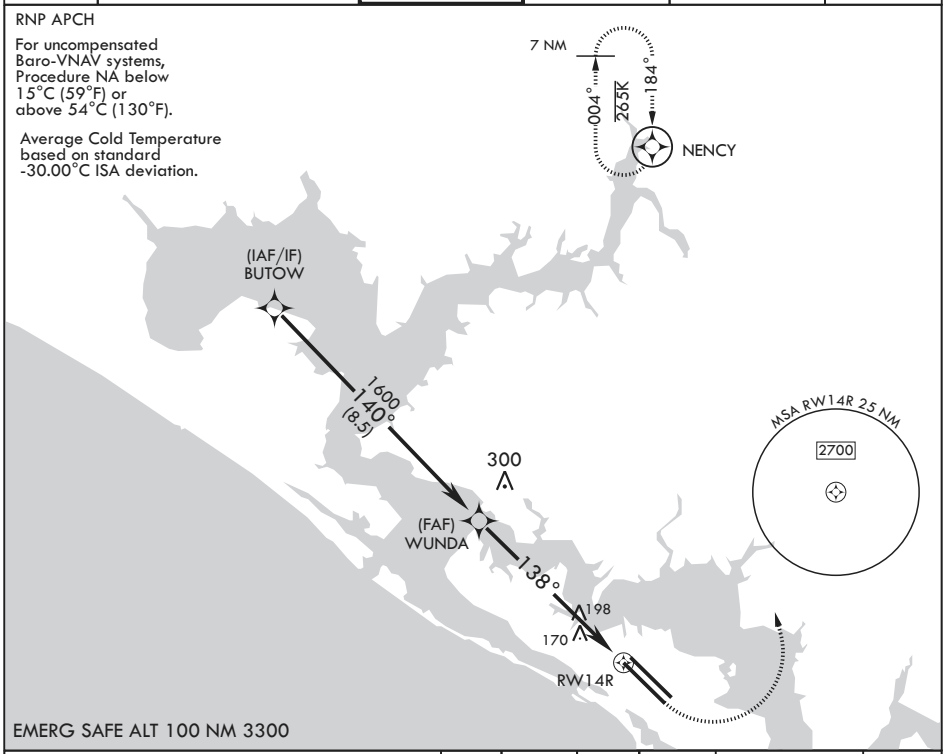

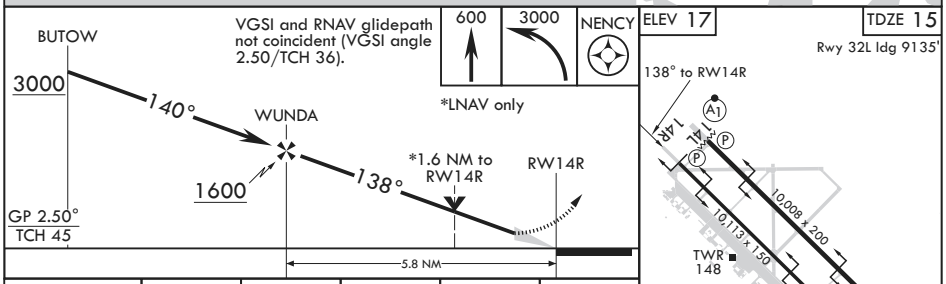

CATEGORY	A	B	C	D	E
LPV DA	215/40		200	(200-¾)	
LNAV/VNAV DA	455-1¼		440	(500-1¼)	
LNAV MDA	480/55 465 (500-1)		480-1⅜ 465 (500-1⅜)		
C CIRCLING	540-1 523 (600-1)		560-1½ 543 (600-1½)	580-2 563 (600-2)	620-2¼ 603 (700-2¼)

HIRL all Rwys
Recommend Rwy 14L-32R for apch end engagement of A-Gear.

SE-3, 10 SEP 2020 to 05 NOV 2020

SE-3, 10 SEP 2020 to 05 NOV 2020

19255

PANAMA CITY, FLORIDA

RNAV (GPS) RWY 32L

AL-312 (USAF)

TYNDALL AFB (KPAM)

WAAS CH 71279 W32B	APCH CRS 319°	Rwy ldg 9135 TDZE 17 Arpt Elev 17

MISSED APPROACH: Climb to 600 then climbing right turn to 3000 direct SUSIE and hold.

ATIS★	APP CON/DEP CON	TOWER★	GND CON	CLNC DEL	ASR/PAR
254.4	119.775 317.45 BLW 5000' 124.15 338.35 ABV 5000'	133.95 263.15	121.9 259.3	118.05 348.7	

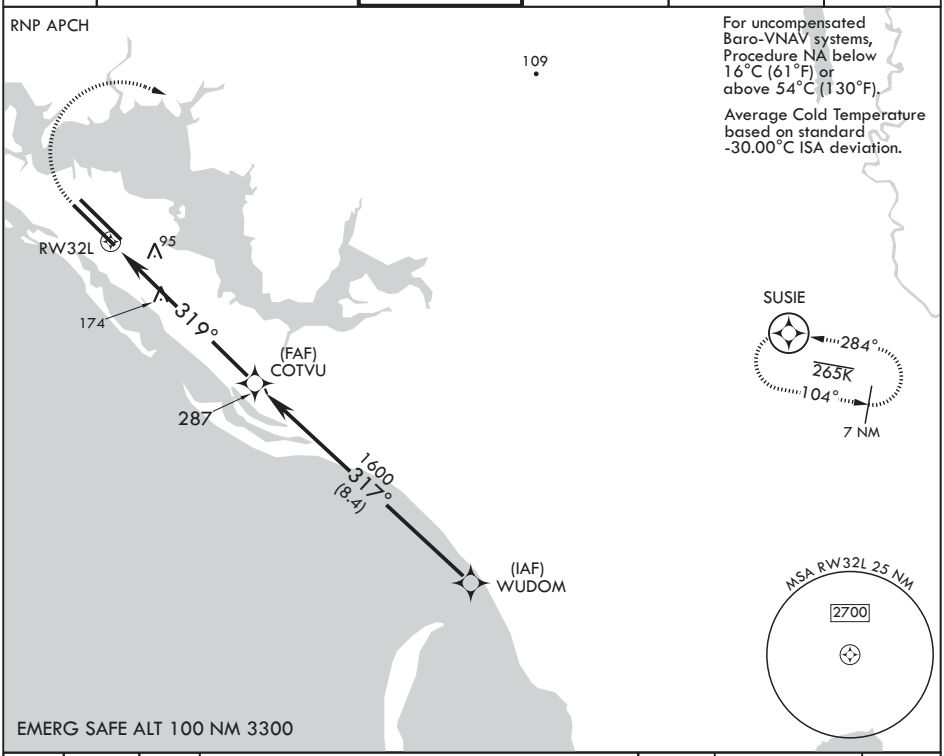

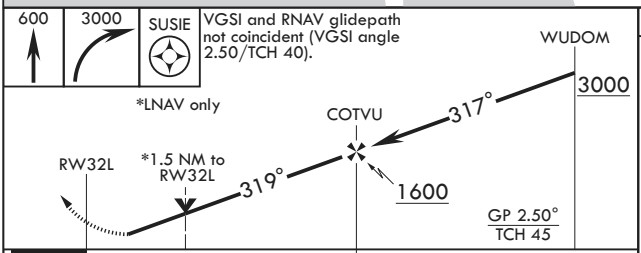

CATEGORY	A	B	C	D	E
LPV DA	217/40		200	(200-¾)	
LNAV/VNAV DA	388/55		371	(400-1)	
LNAV MDA	460/55 443 (500-1)		460-1⅜ 443	(500-1⅜)	
C CIRCLING	540-1 523 (600-1)		560-1½ 543 (600-1½)	580-2 563 (600-2)	620-2¼ 603 (700-2¼)

ELEV 17 TDZE 17

Rwy 32L ldg 9135'

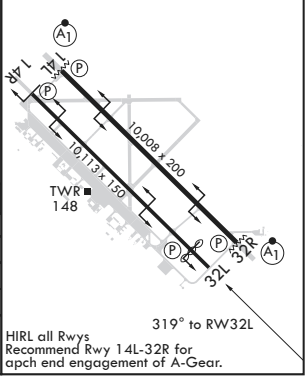

HIRL all Rwys
Recommend Rwy 14L-32R for apch end engagement of A-Gear.

SE-3, 10 SEP 2020 to 05 NOV 2020

PANAMA CITY, FLORIDA

RNAV (GPS) RWY 32R

WAAS CH 52209 W32A	APCH CRS 319°	Rwy ldg 10,008 TDZE 14 Arpt Elev 17

AL-312 (USAF)

TYNDALL AFB (KPAM)

* When ALS inop increase CAT ABCDE RVR to 40, vis to 3/4 mile.
** When ALS inop increase CAT ABCDE RVR to 55, vis to 1 mile.
*** When ALS inop increase CAT AB RVR to 55, vis to 1 mile, CAT CDE vis to 1 3/8 miles.

ALSF-1

MISSED APPROACH: Climb to 600 then climbing right turn to 3000 direct SUSIE and hold.

ATIS★	APP CON/DEP CON	TOWER★	GND CON	CLNC DEL	ASR/PAR
254.4	119.775 317.45 BLW 5000' 124.15 338.35 ABV 5000'	133.95 263.15	121.9 259.3	118.05 348.7	

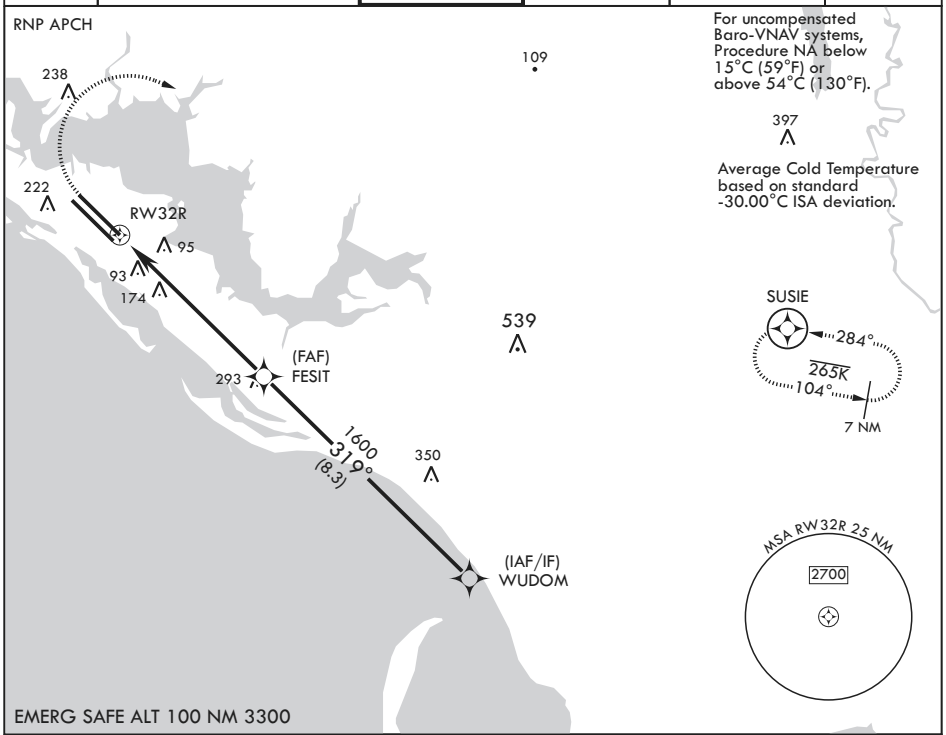

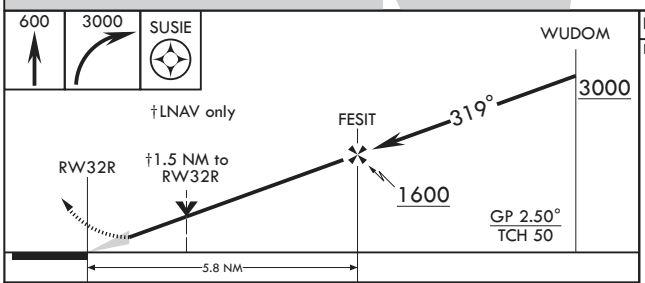

CATEGORY	A	B	C	D	E
LPV DA*	214/24		200	(200-½)	
LNAV/VNAV DA**	389/35		375	(400-⅝)	
LNAV MDA***	460/24 446 (500-½)		460/45 446	(500-⅞)	
C CIRCLING	540-1 523 (600-1)		560-1½ 543 (600-1½)	580-2 563 (600-2)	620-2¼ 603 (700-2¼)

ELEV 17 TDZE 14

Rwy 32L ldg 9135'

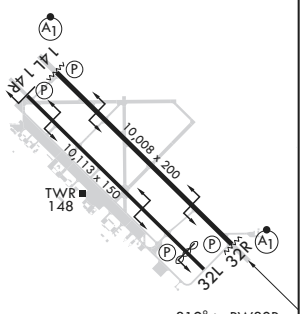

HIRL all Rwys
Recommend Rwy 14L-32R for apch end engagement of A-Gear

PANAMA CITY, FLORIDA

Amdt 2 12SEP19

30°04'N - 85°34'W

TYNDALL AFB (KPAM)

RNAV (GPS) RWY 32R

SE-3, 10 SEP 2020 to 05 NOV 2020

SE-3, 10 SEP 2020 to 05 NOV 2020

19059

PANAMA CITY, FLORIDA

TACAN Z RWY 14L

TACAN PAM Chan 64	APCH CRS 130°	Rwy ldg 10,008 TDZE 14 Arpt Elev 17	AL-312 [USAF]	TYNDALL AFB (KPAM)

* When ALS inop, increase CAT AB RVR to 55 and vis to 1 mile, CAT CDE vis to 1⅜ miles.

ALSF-1

MISSED APPROACH: Climbing left turn to 3000, intercept PAM TACAN R-004 to 15 DME (NENCY) and hold.

ATIS ★	TYNDALL APP CON	TYNDALL TOWER ★	GND CON	CLNC DEL	ASR/PAR
254.4	125.2 392.1 (N abv 5000′) 120.825 379.3 (N blw 5000′) 124.15 338.35 (S abv 5000′) 119.775 317.45 (S blw 5000′)	133.95 263.15	121.9 259.3	118.05 348.7	

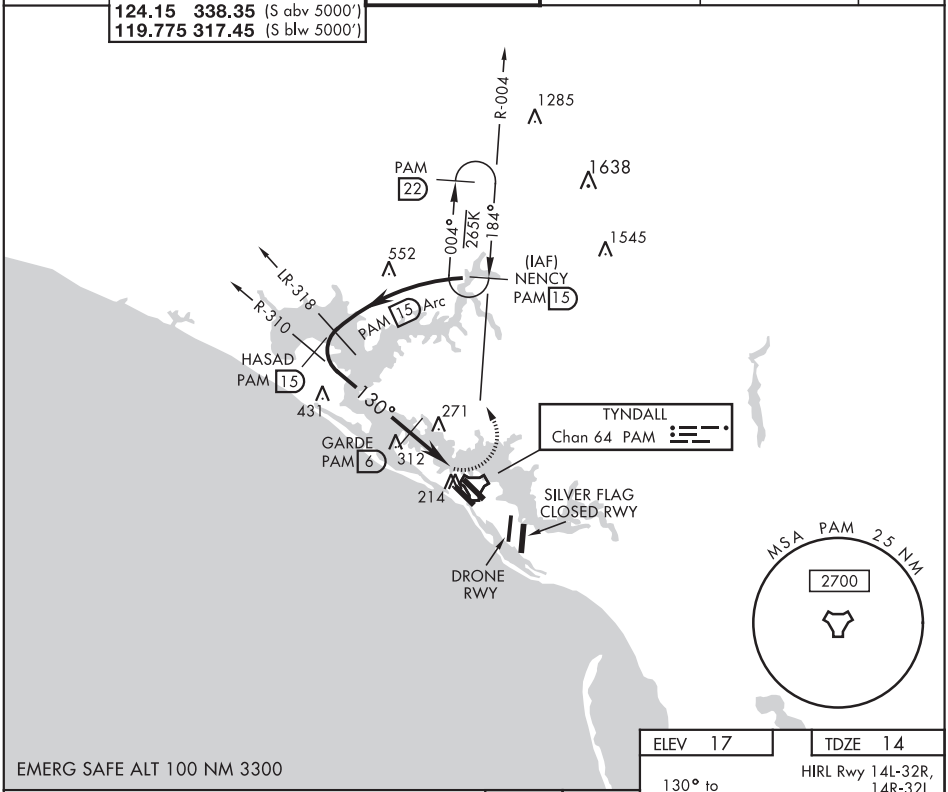

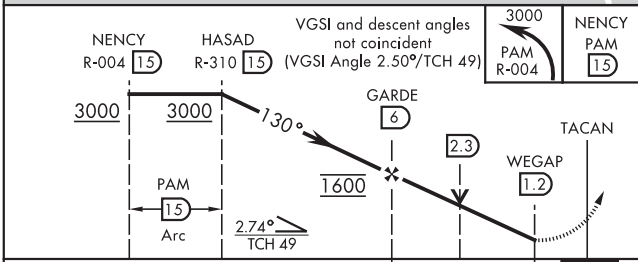

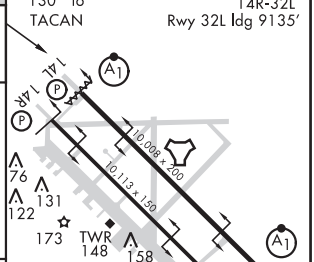

Recommend Rwy 14L-32R for apch end engagement of A-Gear.

CATEGORY	A	B	C	D	E
S-14L*	480/24 466 (500-½)		480/50 466 (500-1)		
C CIRCLING	540-1 523 (600-1)		560-1½ 543 (600-1½)	580-2 563 (600-2)	620-2¼ 603 (700-2¼)

SE-3, 10 SEP 2020 to 05 NOV 2020

SE-3, 10 SEP 2020 to 05 NOV 2020

PANAMA CITY, FLORIDA

TACAN Z RWY 32R

TACAN PAM Chan 64	APCH CRS 326°	Rwy ldg 10,008 TDZE 14 Arpt Elev 17

AL-312 [USAF]

TYNDALL AFB (KPAM)

T * When ALS inop, increase CAT AB RVR to 55 and vis to 1 mile, CAT CDE vis to 1⅜ miles.

ALSF-1

MISSED APPROACH: Climbing right turn to 3000, intercept PAM TACAN R-104 to 20 DME (SUSIE) and hold.

ATIS ★	TYNDALL APP CON	TYNDALL TOWER ★	GND CON	CLNC DEL	ASR/PAR
254.4	125.2 392.1 (N abv 5000′) 120.825 379.3 (N blw 5000′) 124.15 338.35 (S abv 5000′) 119.775 317.45 (S blw 5000′)	133.95 263.15	121.9 259.3	118.05 348.7	

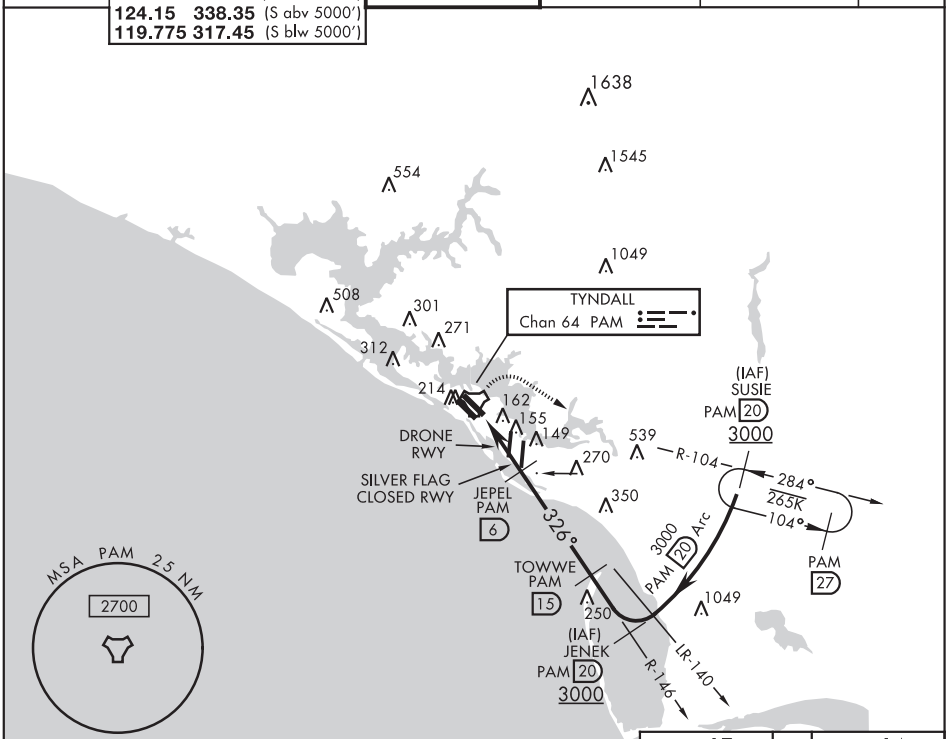

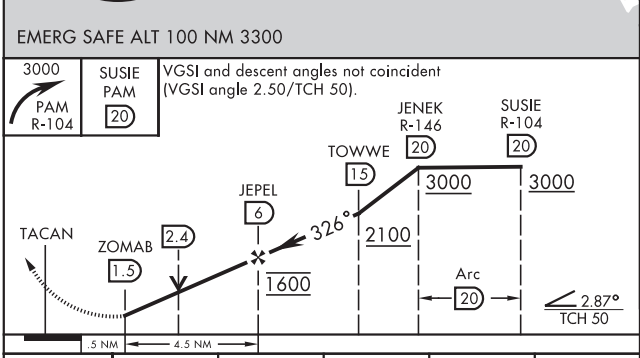

ELEV 17 | TDZE 14

HIRL Rwy 14L-32R,14R-32L
Rwy 32L ldg 9135′

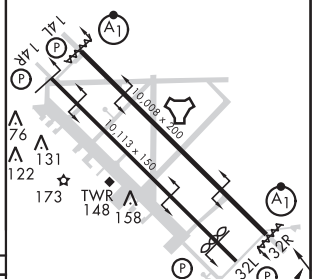

Recommend Rwy 14L-32R for apch end engagement of A-Gear.

326° 5 NM from FAF

CATEGORY	A	B	C	D	E
S-32R*	460/24 446 (500-½)		460/45 446 (500-⅞)		
C CIRCLING	540-1 523 (600-1)		560-1½ 543 (600-1½)	580-2 563 (600-2)	620-2¼ 603 (700-2¼)

PANAMA CITY, FLORIDA

Amdt 2 15AUG19

30°04′N-85°35′W

TYNDALL AFB (KPAM)

TACAN Z RWY 32R

SE-3, 10 SEP 2020 to 05 NOV 2020

SE-3, 10 SEP 2020 to 05 NOV 2020

19059

AIRPORT DIAGRAM

TYNDALL AFB (KPAM)

AFD-312 [USAF]

PANAMA CITY, FLORIDA

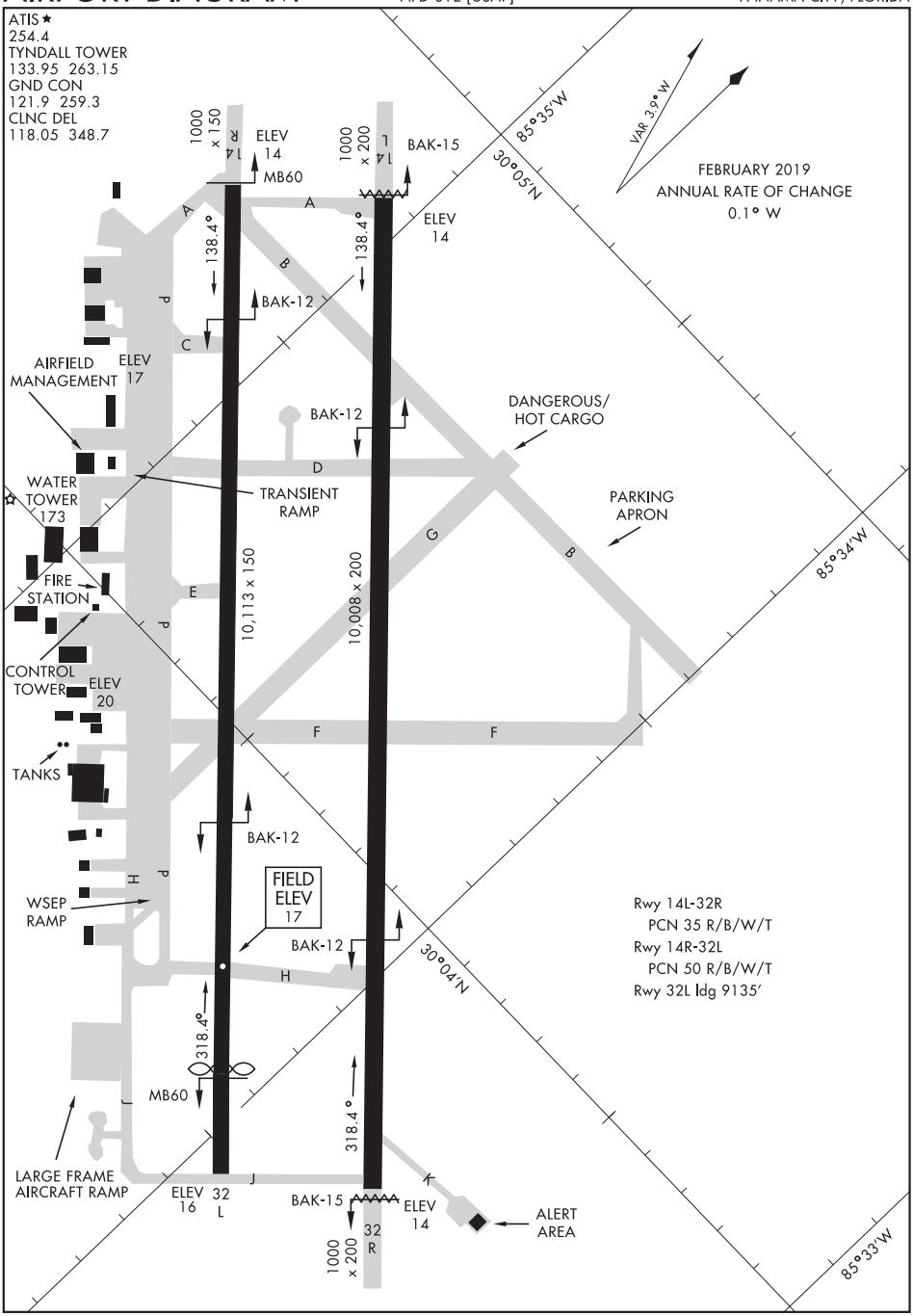

SE-3, 10 SEP 2020 to 05 NOV 2020

SE-3, 10 SEP 2020 to 05 NOV 2020

AIRPORT DIAGRAM

PANAMA CITY, FLORIDA

TYNDALL AFB (KPAM)

APP CRS	Rwy ldg	N/A
009°	TDZE	N/A
	Apt Elev	107

RNAV (GPS)-A
UMATILLA MUNI (X23)

RNP APCH.

Procedure NA at night. Use Leesburg altimeter setting.

MISSED APPROACH: Climbing left turn to 2000 direct TENUY and hold.

LEE ASOS	ORLANDO APP CON	CTAF
134.325	135.3 351.9	122.9 L

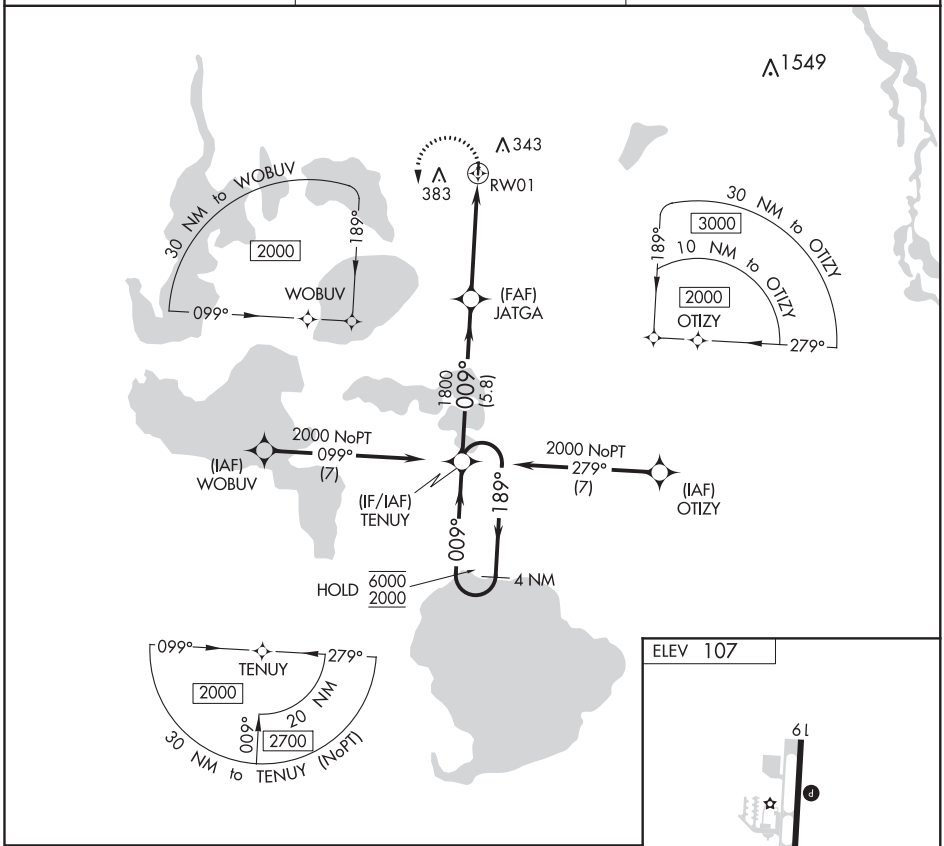

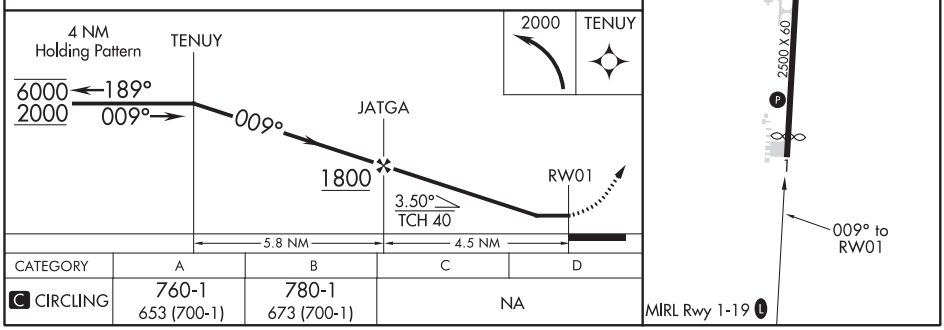

CATEGORY	A	B	C	D
C CIRCLING	760-1 653 (700-1)	780-1 673 (700-1)	NA	

SE-3, 10 SEP 2020 to 05 NOV 2020

SE-3, 10 SEP 2020 to 05 NOV 2020

UMATILLA, FLORIDA

AL-10991 (FAA)

20254

RNAV (GPS)-B

UMATILLA MUNI (X23)

APP CRS	Rwy ldg	NA
189°	TDZE	NA
	Apt Elev	107

RNP APCH.

Procedure NA at night. Use Leesburg altimeter setting.

MISSED APPROACH: Climb to 3000 direct TENUY and hold, continue climb-in-hold to 3000.

LEE ASOS	ORLANDO APP CON	CTAF
134.325	135.3 351.9	122.9

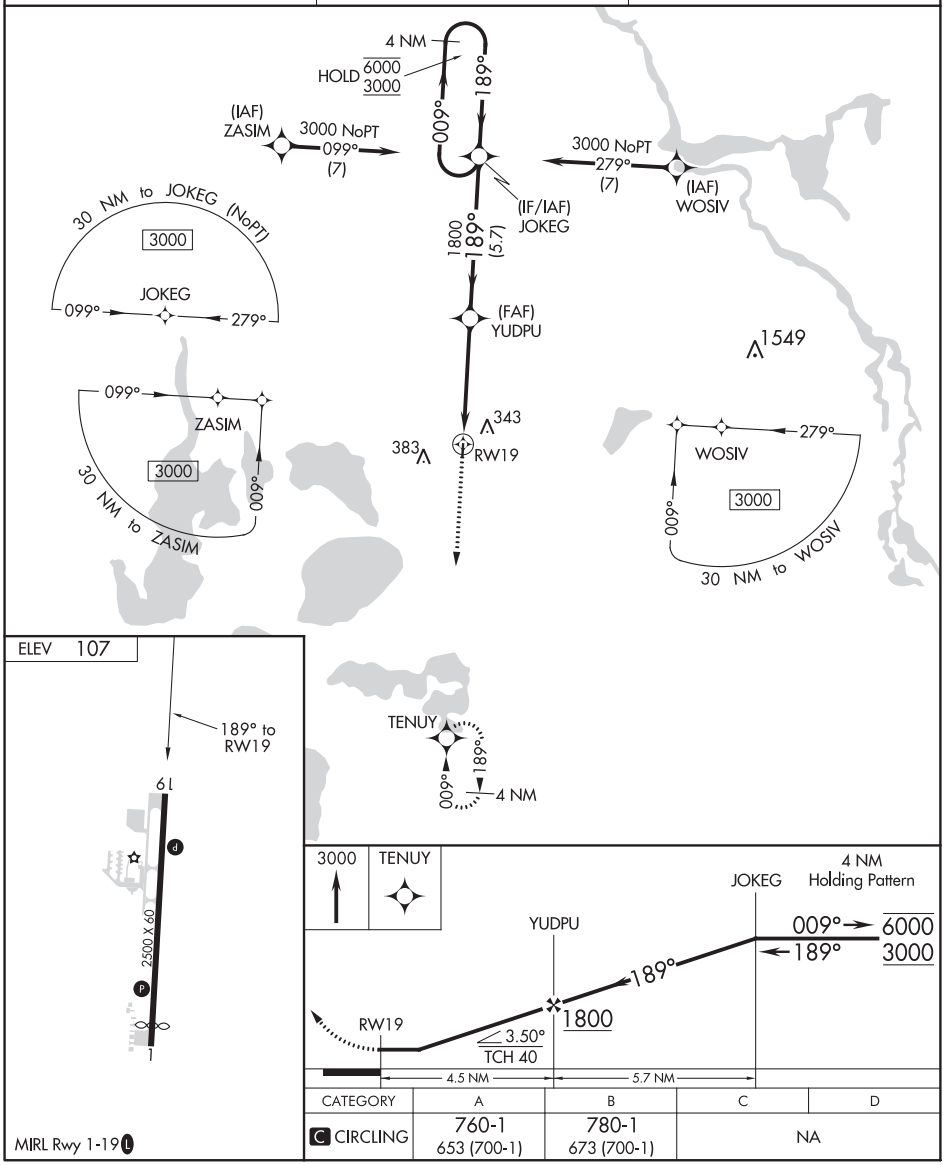

CATEGORY	A	B	C	D
C CIRCLING	760-1 653 (700-1)	780-1 673 (700-1)	NA	

SE-3, 10 SEP 2020 to 05 NOV 2020

SE-3, 10 SEP 2020 to 05 NOV 2020

WAAS CH 69234 W05A	APP CRS 050°	Rwy ldg 5000 TDZE 17 Apt Elev 18

RNAV (GPS) RWY 5
VENICE MUNI (VNC)

When local altimeter setting not received, use Sarasota altimeter setting and increase all MDA 60 feet, increase LNAV Cat C, D visibility ⅛ mile, and Circling Cat C visibility ¼ mile. DME/DME RNP-0.3 NA. Helicopter visibility reduction below ¾ SM NA.

MISSED APPROACH: Climb to 2900 direct ZATUB and hold.

AWOS-3	TAMPA APP CON	CLNC DEL	UNICOM
119.275	119.65 353.575	118.075	122.725 (CTAF) L

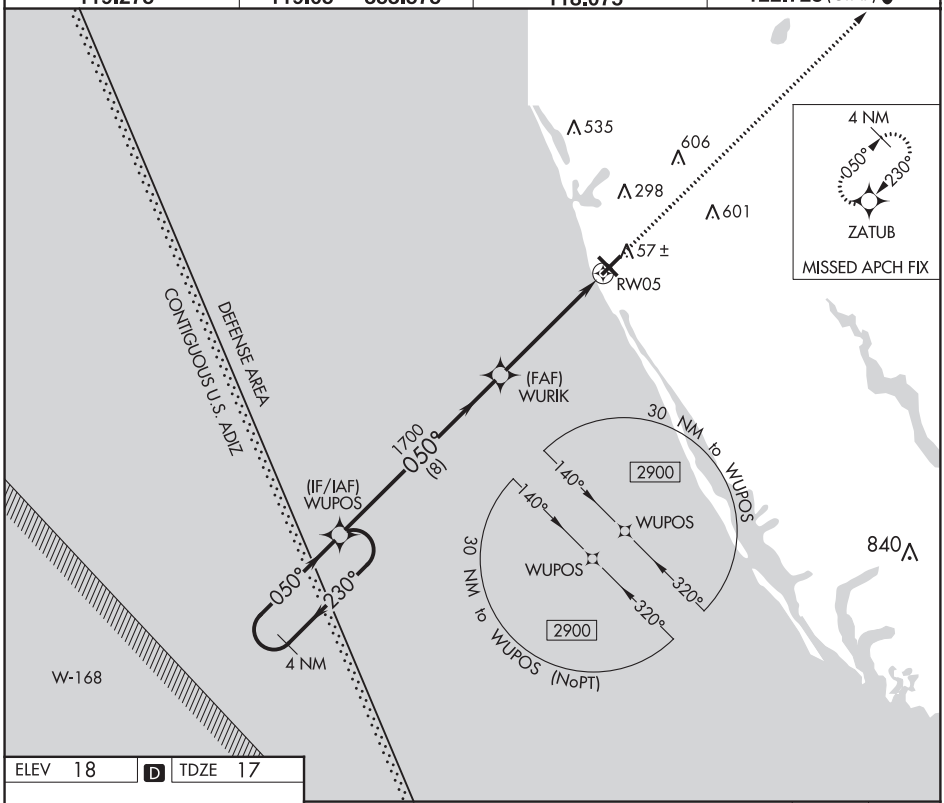

ELEV 18 D TDZE 17

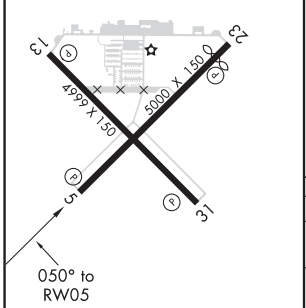

MIRL Rwys 5-23 and 13-31 L
REIL Rwys 5-23, and 13-31 L

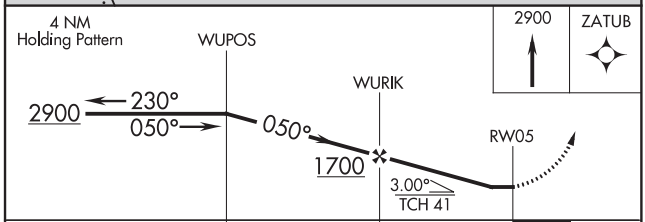

CATEGORY	A	B	C	D
LP MDA	460-1	443 (500-1)	460-1⅜	443 (500-1⅜)
LNAV MDA	480-1	463 (500-1)	480-1⅜	463 (500-1⅜)
C CIRCLING	500-1	482 (500-1)	700-2 682 (700-2)	920-3 902 (1000-3)

SE-3, 10 SEP 2020 to 05 NOV 2020

VENICE, FLORIDA | AL-5960 (FAA) | 19059

RNAV (GPS) RWY 13

VENICE MUNI (VNC)

WAAS CH 86423 W13A	APP CRS 140°	Rwy ldg 4999 TDZE 16 Apt Elev 18

DME/DME RNP-0.3 NA. Helicopter visibility reduction below ¾ SM NA. When local altimeter setting not received, use Sarasota altimeter setting and increase all MDA 60 feet and Circling Cat C visibility ¼ mile.

MISSED APPROACH: Climb to 2000 direct LEYIC and hold.

AWOS-3	TAMPA APP CON	CLNC DEL	UNICOM
119.275	119.65 353.575	118.075	122.725 (CTAF) L

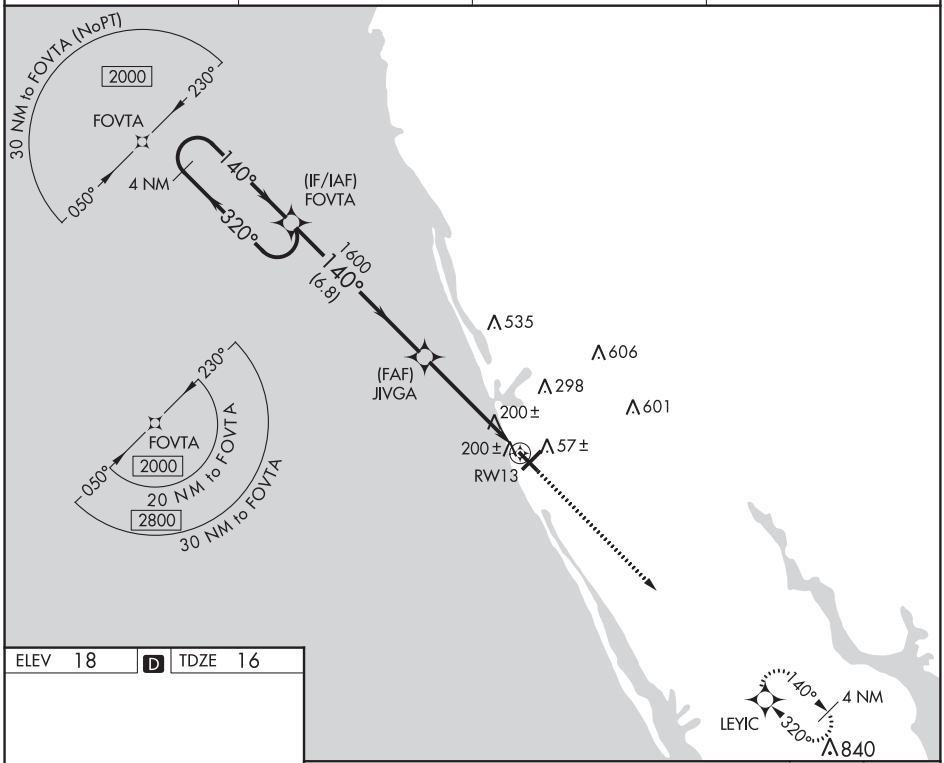

ELEV 18 | D | TDZE 16

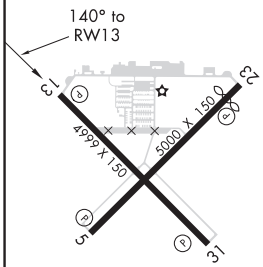

MIRL Rwys 5-23 and 13-31 L
REIL Rwys 5-23, and 13-31 L

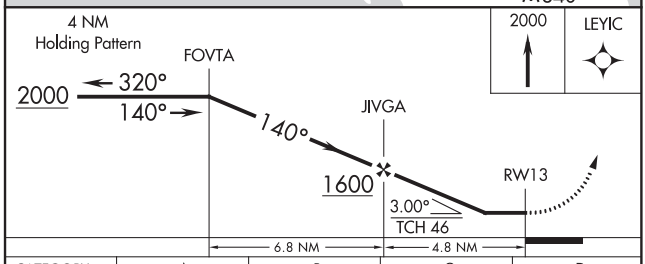

CATEGORY	A	B	C	D
LP MDA	460-1 444 (500-1)		460-1⅜ 444 (500-1⅜)	
LNAV MDA	460-1 444 (500-1)		460-1⅜ 444 (500-1⅜)	
C CIRCLING	500-1 482 (500-1)		700-2 682 (700-2)	920-3 902 (1000-3)

SE-3, 10 SEP 2020 to 05 NOV 2020

SE-3, 10 SEP 2020 to 05 NOV 2020

WAAS CH 53433 W23A	APP CRS 230°	Rwy ldg 4377 TDZE 18 Apt Elev 18

RNAV (GPS) RWY 23
VENICE MUNI (VNC)

When local altimeter setting not received, use Sarasota altimeter setting and increase all MDA 60 feet and increase LP and LNAV Cats C, D visibility ⅛ mile, and Circling Cat C visibility ¼ mile. DME/DME RNP-0.3 NA. VDP NA with Sarasota altimeter setting. Helicopter visibility reduction below ¾ SM NA.

MISSED APPROACH: Climb to 2900 direct WUPOS and hold.

AWOS-3	TAMPA APP CON	CLNC DEL	UNICOM
119.275	119.65 353.575	118.075	122.725 (CTAF) L

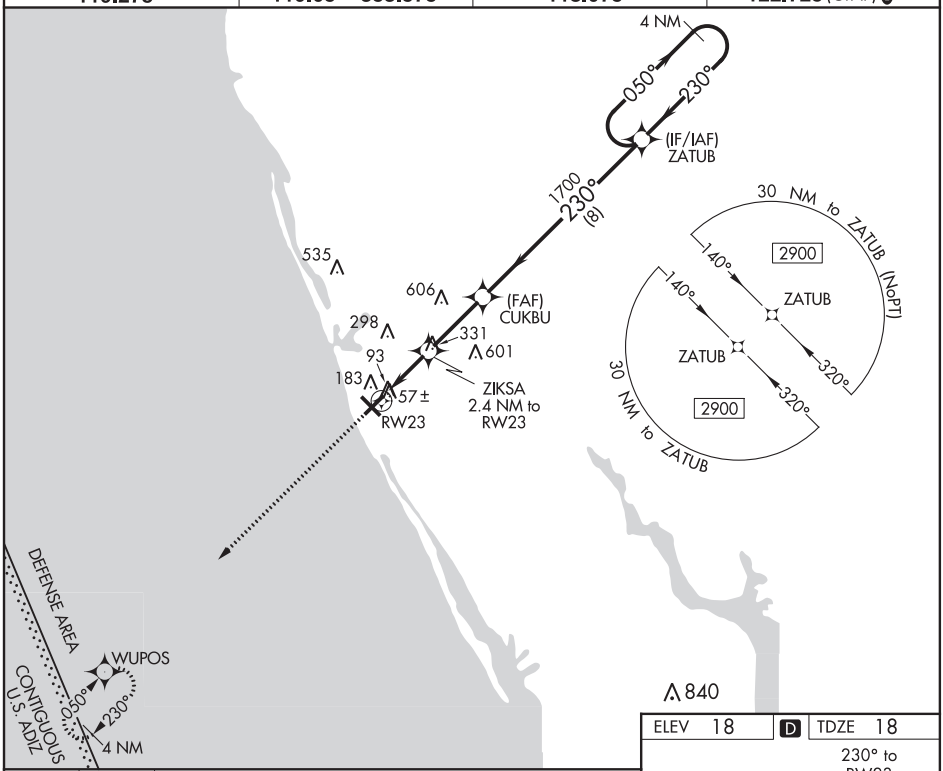

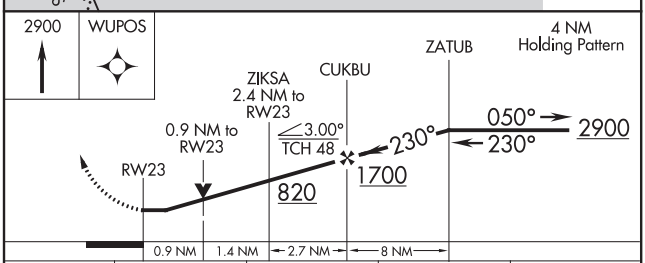

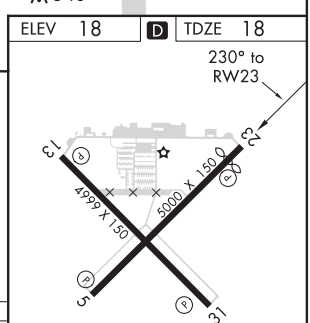

CATEGORY	A	B	C	D
LP MDA	360-1 342 (400-1)			
LNAV MDA	440-1 422 (500-1)		440-1¼ 422 (500-1¼)	
C CIRCLING	500-1 482 (500-1)		700-2 682 (700-2)	920-3 902 (1000-3)

MIRL Rwys 5-23 and 13-31 L
REIL Rwys 5-23, and 13-31 L

SE-3, 10 SEP 2020 to 05 NOV 2020
SE-3, 10 SEP 2020 to 05 NOV 2020

VENICE, FLORIDA

AL-5960 (FAA)

19059

RNAV (GPS) RWY 31
VENICE MUNI (VNC)

WAAS CH 78223 W31A	APP CRS 320°	Rwy ldg 4999 TDZE 16 Apt Elev 18

Inop table does not apply. DME/DME RNP-0.3 NA. Helicopter visibility reduction below ¾ SM NA. When local altimeter setting not received, use Sarasota altimeter setting and increase all MDA 60 feet LP/LNAV Cat C and D visibility ⅛ mile and Circling Cat C visibility ¼ mile.

MISSED APPROACH: Climb to 2000 direct FOVTA and hold.

AWOS-3	TAMPA APP CON	CLNC DEL	UNICOM
119.275	119.65 353.575	118.075	122.725 (CTAF) L

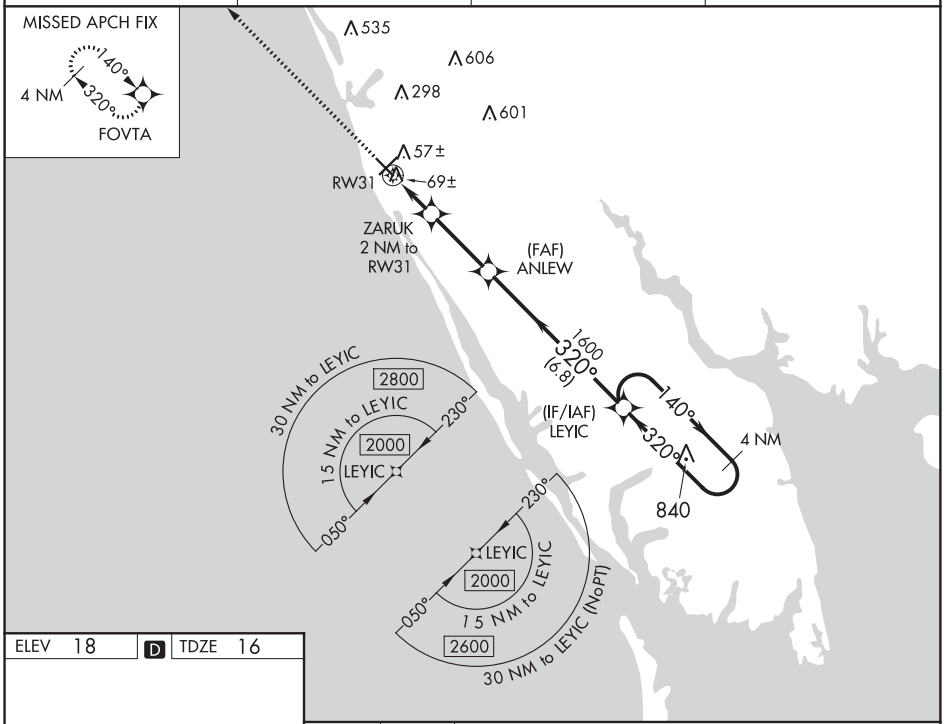

ELEV 18 | D | TDZE 16

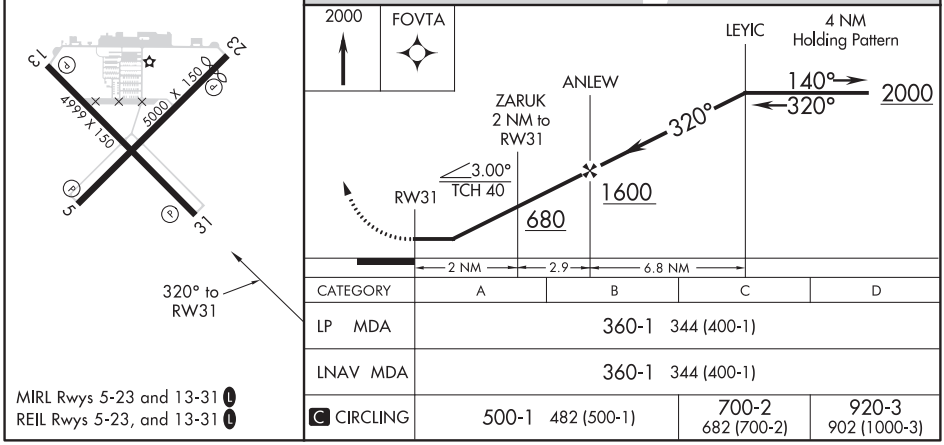

CATEGORY	A	B	C	D
LP MDA	360-1 344 (400-1)			
LNAV MDA	360-1 344 (400-1)			
C CIRCLING	500-1 482 (500-1)		700-2 682 (700-2)	920-3 902 (1000-3)

MIRL Rwys 5-23 and 13-31 L
REIL Rwys 5-23, and 13-31 L

SE-3, 10 SEP 2020 to 05 NOV 2020

SE-3, 10 SEP 2020 to 05 NOV 2020

SRKUS FOUR DEPARTURE (RNAV)

AWOS-3
119.275
CLNC DEL
118.25
TAMPA DEP CON
119.65 353.575

TAKEOFF MINIMUMS
Rwys 5, 13, 23, 31: Standard with minimum climb of 500′ per NM to 540.

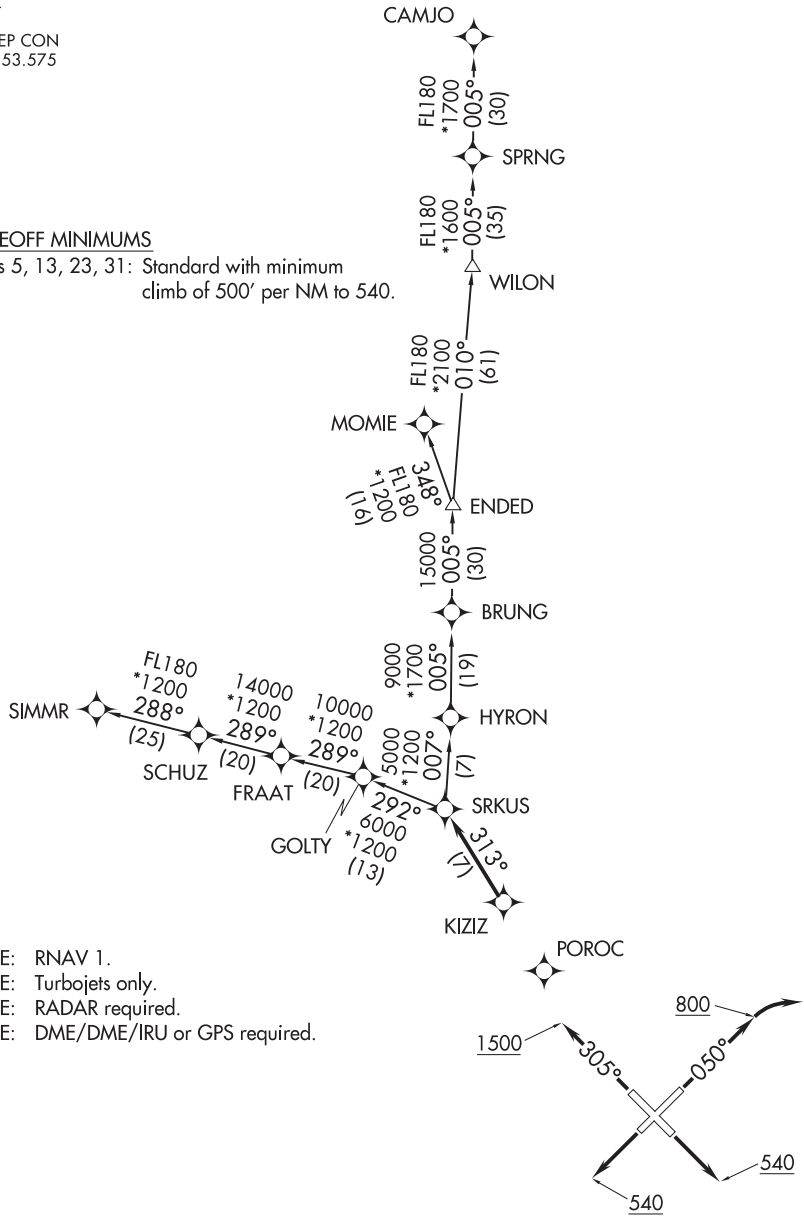

NOTE: RNAV 1.
NOTE: Turbojets only.
NOTE: RADAR required.
NOTE: DME/DME/IRU or GPS required.

NOTE: Chart not to scale.

(NARRATIVE ON FOLLOWING PAGE)

SE-3, 10 SEP 2020 to 05 NOV 2020

DEPARTURE ROUTE DESCRIPTION

TAKEOFF RWY 5: Climb heading 050° to 800 before turning right, thence. . . .
TAKEOFF RWYS 13, 23: Climb on assigned heading to at or above 540, thence. . . .
TAKEOFF RWY 31: Climb heading 305° to 1500 before proceeding on course, thence. . . .

. . . .for vectors to KIZIZ, then on track 313° to SRKUS, maintain 2000 or as assigned by ATC. Expect clearance to filed altitude/flight level 10 minutes after departure.

CAMJO TRANSITION (SRKUS4.CAMJO)
MOMIE TRANSITION (SRKUS4.MOMIE)
SIMMR TRANSITION (SRKUS4.SIMMR)

WAAS CH 61311 W04A	APP CRS 043°	Rwy ldg 4974 TDZE 24 Apt Elev 24

RNAV (GPS) RWY 4
VERO BEACH RGNL (VRB)

Circling to Rwy 30R NA at night. For uncompensated Baro-VNAV systems, LNAV/VNAV NA below 0°C (32°F) or above 54°C (130°F). DME/DME RNP-0.3 NA. When local altimeter setting not received, use Fort Pierce altimeter setting and increase all DA 23 feet and MDA 40 feet, increase LNAV/VNAV all Cats visibility ⅛ mile, LNAV Cat C/D visibility ¼ mile and Circling Cat D visibility ¼ mile. Baro-VNAV and VDP NA when using Fort Pierce altimeter setting. Rwy 4 helicopter visibility reduction below ¾ SM NA.

MISSED APPROACH: Climb to 2000 direct OJEMY and hold.

ATIS	PALM BEACH APP CON	VERO BEACH TOWER*	GND CON	CLNC DEL	UNICOM
120.575	123.625 225.4 (N)	126.3 (CTAF) L	127.45	134.975	122.95

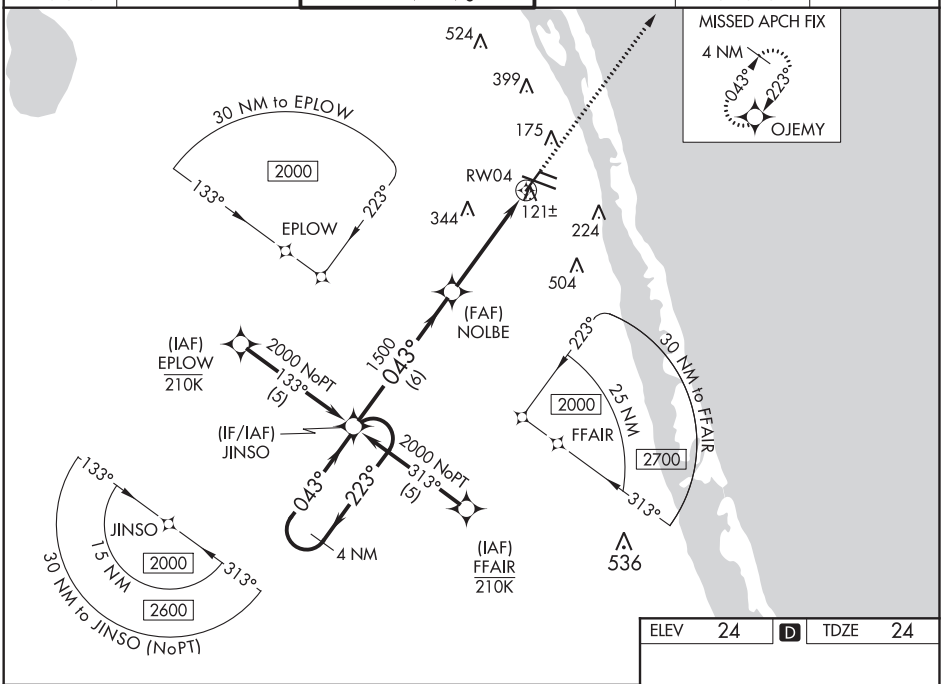

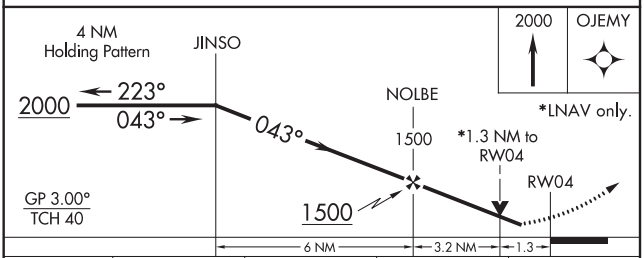

CATEGORY	A	B	C	D
LPV DA	297-⅞ 273 (300-⅞)			
LNAV/VNAV DA	355-1⅛ 331 (400-1⅛)			
LNAV MDA	480-1 456 (500-1)		480-1⅜ 456 (500-1⅜)	
CIRCLING	560-1 536 (600-1)		560-1½ 536 (600-1½)	660-2 636 (700-2)

ELEV 24	D	TDZE 24

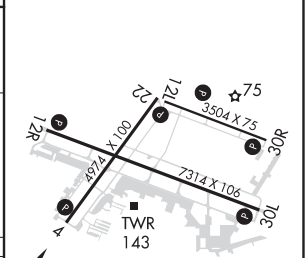

MIRL Rwys 4-22, 12R-30L, and 12L-30R L
REIL Rwys 4, 12R, 22 and 30L L

SE-3, 10 SEP 2020 to 05 NOV 2020

SE-3, 10 SEP 2020 to 05 NOV 2020

VERO BEACH, FLORIDA | AL-437 (FAA) | 20254

RNAV (GPS) RWY 12R
VERO BEACH RGNL (VRB)

WAAS CH 53511 W12A	APP CRS 118°	Rwy ldg 7314 TDZE 23 Apt Elev 24

T A Circling to Rwy 30R NA at night. Baro-VNAV NA when using Fort Pierce altimeter setting. For uncompensated Baro-VNAV systems, LNAV/VNAV NA below 0°C (32°F) or above 54°C (130°F). DME/DME RNP-0.3 NA. When local altimeter setting not received, use Fort Pierce altimeter setting and increase all DA 23 feet and all MDA 40 feet and increase LNAV Cats C and D visibility ⅛ mile and Circling Cat D visibility ¼ mile.

MISSED APPROACH: Climb to 2000 direct PUUMA and hold.

ATIS	PALM BEACH APP CON	VERO BEACH TOWER★	GND CON	CLNC DEL	UNICOM
120.575	123.625 225.4 (N)	126.3 (CTAF) L	127.45	134.975	122.95

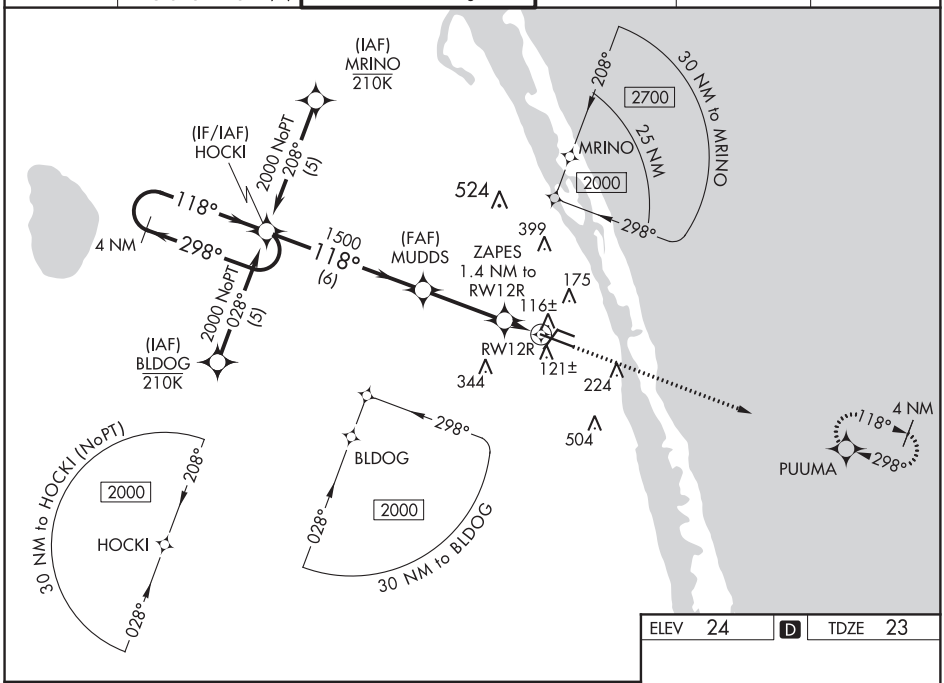

SE-3, 10 SEP 2020 to 05 NOV 2020

SE-3, 10 SEP 2020 to 05 NOV 2020

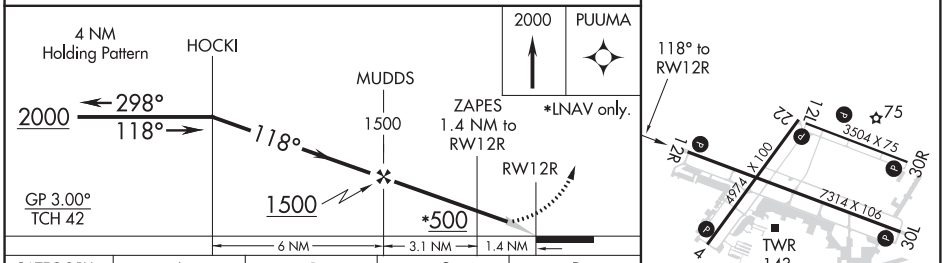

CATEGORY	A	B	C	D
LPV DA	279-¾ 256 (300-¾)			
LNAV/VNAV DA	294-⅞ 271 (300-⅞)			
LNAV MDA	380-1 357 (400-1)			
CIRCLING	560-1 536 (600-1)		560-1½ 536 (600-1½)	660-2 636 (700-2)

ELEV 24 | D | TDZE 23

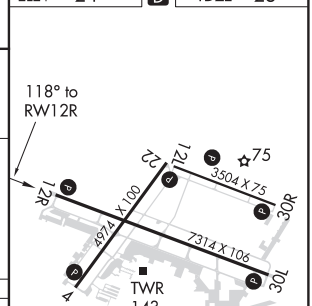

MIRL Rwys 4-22, 12R-30L, and 12L-30R L
REIL Rwys 4, 12R, 22 and 30L L

WAAS CH 53611 W22A	APP CRS 223°	Rwy ldg 4945 TDZE 23 Apt Elev 24

RNAV (GPS) RWY 22
VERO BEACH RGNL (VRB)

Circling to Rwy 30R NA at night. For uncompensated Baro-VNAV systems, LNAV/VNAV NA below 0°C (32°F) or above 43°C (109°F). DME/DME RNP-0.3 NA. When local altimeter setting not received, use Fort Pierce altimeter setting and increase all DA 23 feet and all MDA 40 feet and increase LPV and LNAV/VNAV all Cats visibility ⅛ mile and LNAV Cats C/D ⅛ mile and Circling Cat D visibility ¼ mile. Baro-VNAV and VDP NA when using Fort Pierce altimeter setting. Rwy 22 helicopter visibility reduction below ¾ SM NA.

MISSED APPROACH: Climb to 2000 direct JINSO and hold.

ATIS	PALM BEACH APP CON	VERO BEACH TOWER ★	GND CON	CLNC DEL	UNICOM
120.575	123.625 225.4 (N)	126.3 (CTAF) L	127.45	134.975	122.95

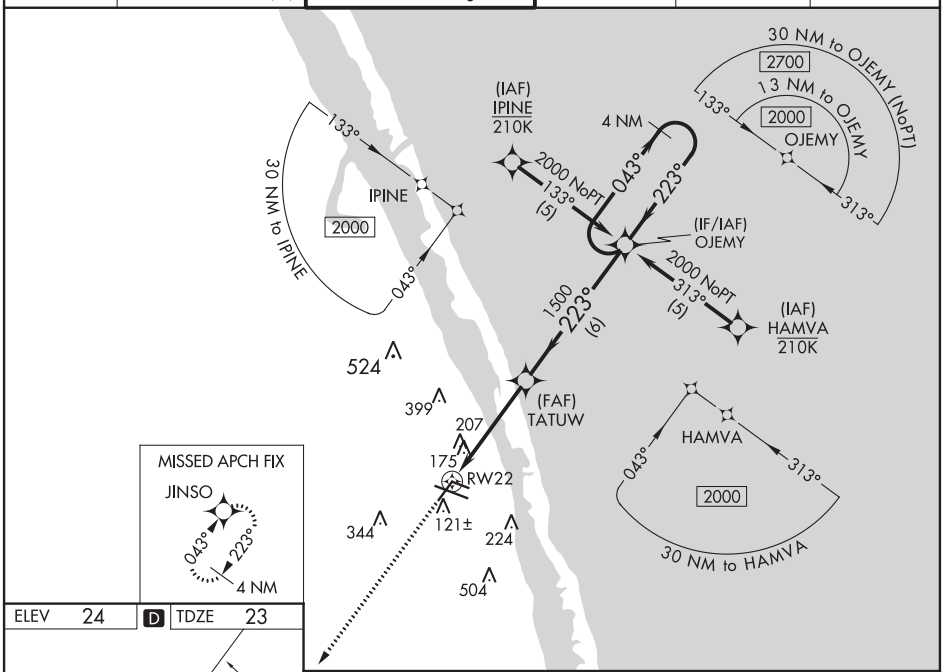

ELEV 24 | D | TDZE 23

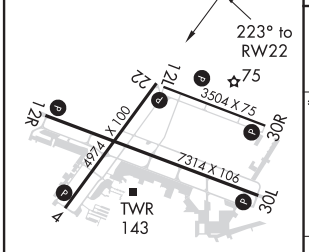

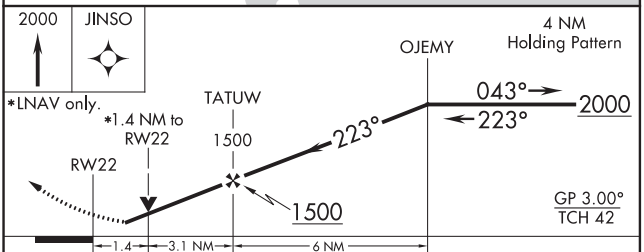

CATEGORY	A	B	C	D
LPV DA	340-1 317 (400-1)			
LNAV/VNAV DA	544-1¾ 521 (600-1¾)			
LNAV MDA	520-1 497 (500-1)		520-1⅜ 497 (500-1⅜)	
CIRCLING	560-1 536 (600-1)		560-1½ 536 (600-1½)	660-2 636 (700-2)

MIRL Rwys 4-22, 12R-30L, and 12L-30R L
REIL Rwys 4, 12R, 22 and 30L L

SE-3, 10 SEP 2020 to 05 NOV 2020

SE-3, 10 SEP 2020 to 05 NOV 2020

VERO BEACH, FLORIDA | AL-437 (FAA) | 20254

WAAS CH 69411 W30A	APP CRS 298°	Rwy ldg 7276 TDZE 22 Apt Elev 24

RNAV (GPS) RWY 30L
VERO BEACH RGNL (VRB)

Circling to Rwy 30R NA at night. Baro-VNAV NA when using Fort Pierce altimeter setting. For uncompensated Baro-VNAV systems, LNAV/VNAV NA below 0°C (32°F) or above 54°C (130°F). DME/DME RNP-0.3 NA. VDP NA when using Fort Pierce altimeter setting. When local altimeter setting not received, use Fort Pierce altimeter setting and increase all DA 23 feet and all MDA 40 feet and increase LNAV/VNAV all Cats visibility ⅛ mile LNAV Cats C/D and Circling visibility Cats C/D ¼ mile.

MISSED APPROACH: Climb to 2000 direct HOCKI and hold.

ATIS	PALM BEACH APP CON	VERO BEACH TOWER ★	GND CON	CLNC DEL	UNICOM
120.575	123.625 225.4	126.3 (CTAF) L	127.45	134.975	122.95

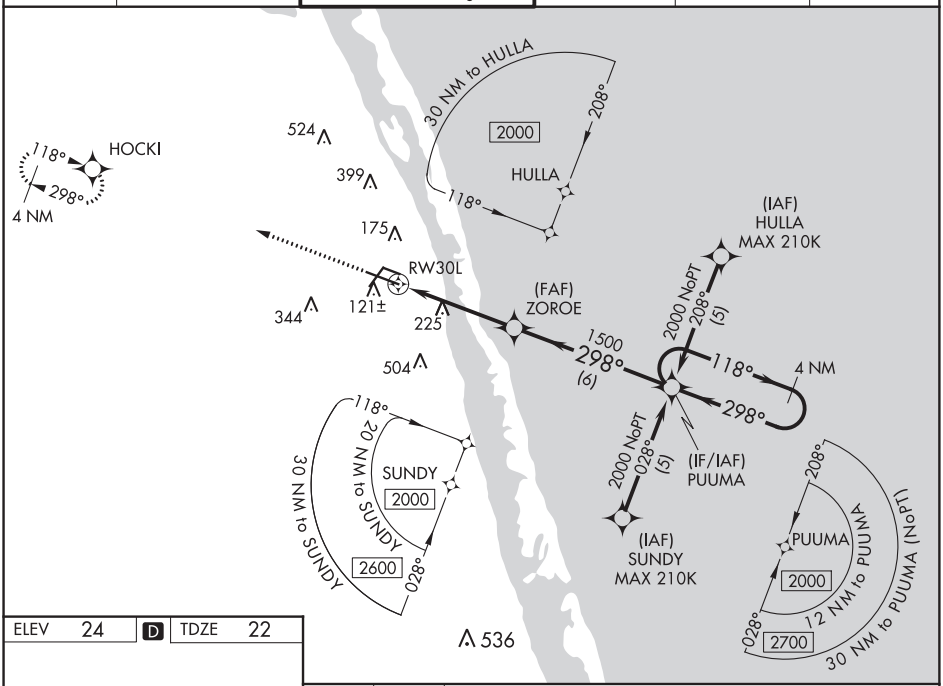

SE-3, 10 SEP 2020 to 05 NOV 2020

ELEV 24 | D | TDZE 22

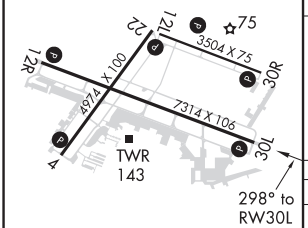

MIRL Rwys 4-22, 12R-30L, and 12L-30R L
REIL Rwys 4, 12R, 22 and 30L L

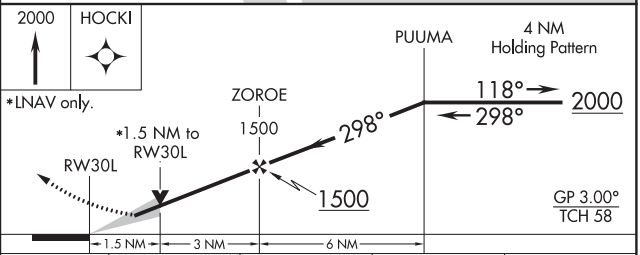

CATEGORY	A	B	C	D
LPV DA	222-¾ 200 (200-¾)			
LNAV/VNAV DA	346-1 324 (400-1)			
LNAV MDA	540-1 518 (600-1)		540-1⅜ 518 (600-1⅜)	
CIRCLING	560-1 536 (600-1)		560-1½ 536 (600-1½)	660-2 636 (700-2)

VOR RWY 12R
VERO BEACH RGNL (VRB)

VORTAC TRV	APP CRS	Rwy ldg	7314
117.3	118°	TDZE	23
Chan 120		Apt Elev	24

Circling to Rwy 30R NA at night. When local altimeter setting not received, use Fort Pierce altimeter setting and increase all MDAs 40 feet.

MISSED APPROACH: Climb to 500 then climbing left turn to 2000 heading 360° and on TRV VORTAC R-057 to ECKOS INT/TRV 10 DME and hold.

ATIS	PALM BEACH APP CON	VERO BEACH TOWER ★	GND CON	CLNC DEL	UNICOM
120.575	123.625 225.4 (N)	126.3 (CTAF) L	127.45	134.975	122.95

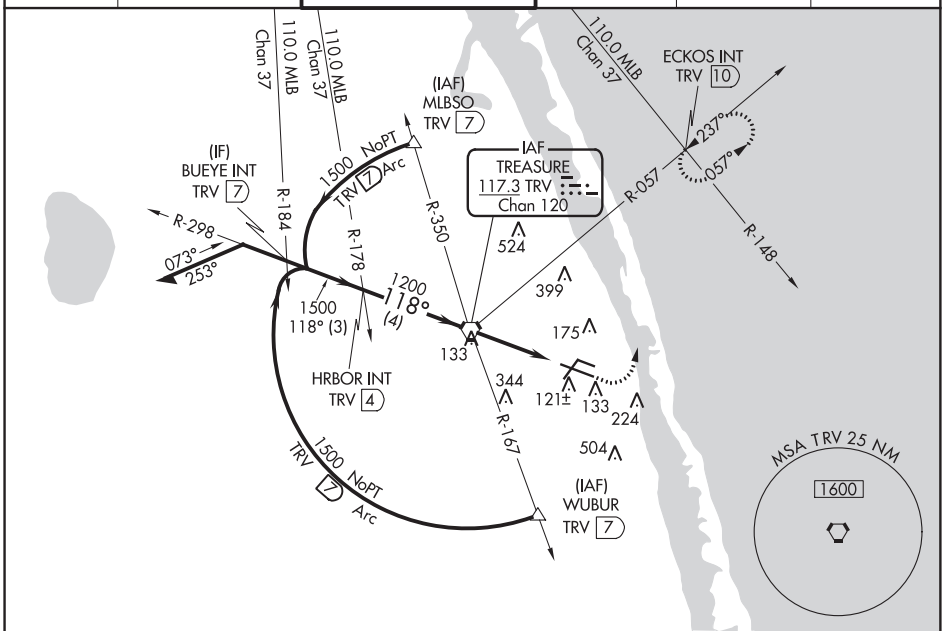

SE-3, 10 SEP 2020 to 05 NOV 2020

ELEV 24	D	TDZE 23

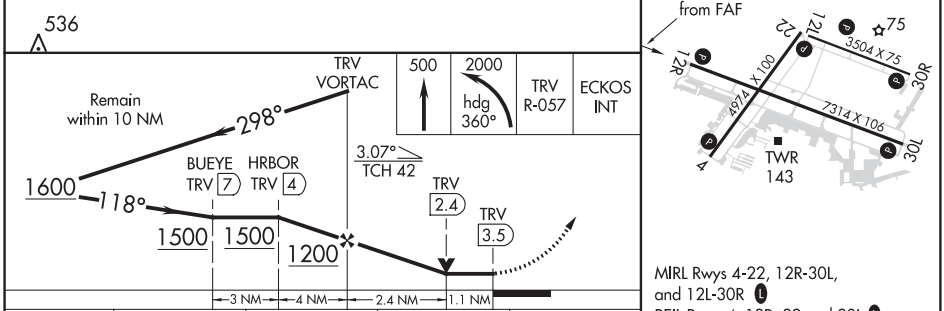

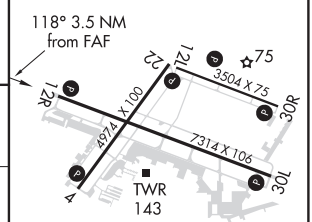

MIRL Rwys 4-22, 12R-30L, and 12L-30R L
REIL Rwys 4, 12R, 22 and 30L L

CATEGORY	A	B	C	D
S-12R	400-1 377 (400-1)			
CIRCLING	560-1 536 (600-1)		560-1½ 536 (600-1½)	660-2 636 (700-2)

FAF to MAP 3.5 NM					
Knots	60	90	120	150	180
Min:Sec	3:30	2:20	1:45	1:24	1:10

VOR RWY 30L
VERO BEACH RGNL (VRB)

VORTAC TRV	APP CRS	Rwy ldg	7276
117.3	298°	TDZE	22
Chan 120		Apt Elev	24

Circling to Rwy 30R NA at night. When local altimeter setting not received, use Fort Pierce altimeter setting and increase all MDAs 40 feet. VDP NA with Fort Pierce altimeter setting. DME required.

MISSED APPROACH: Climbing right turn to 2000 on heading 360° and TRV VORTAC R-057 to ECKOS INT/TRV 10 DME and hold.

ATIS	PALM BEACH APP CON	VERO BEACH TOWER ★	GND CON	CLNC DEL	UNICOM
120.575	123.625 225.4 (N)	126.3 (CTAF) L	127.45	134.975	122.95

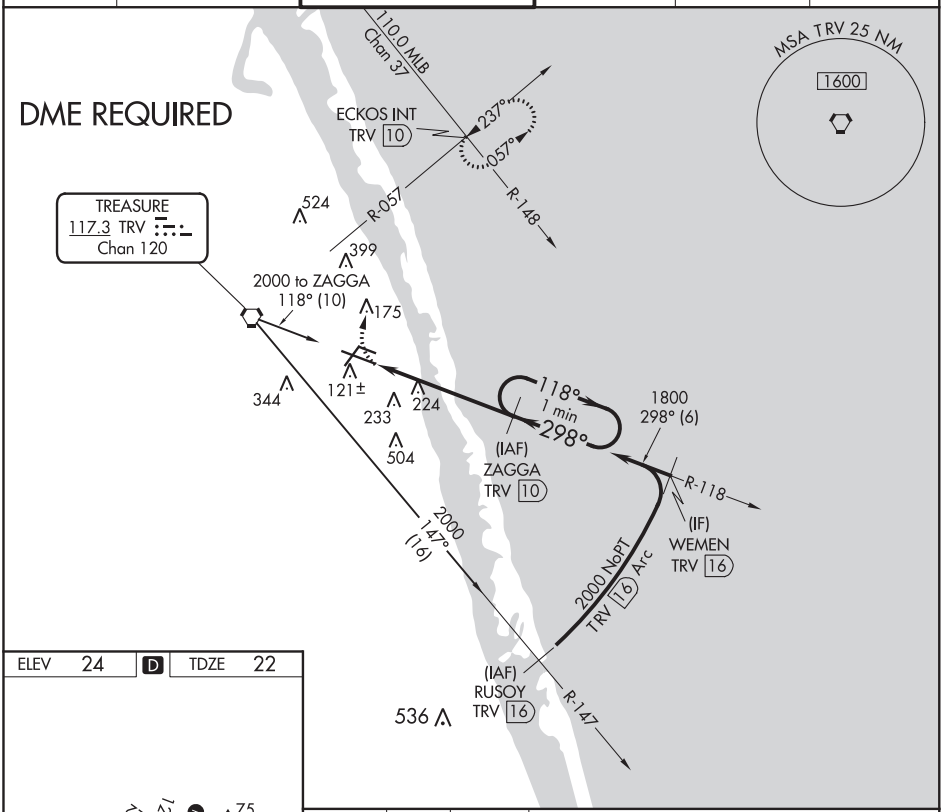

SE-3, 10 SEP 2020 to 05 NOV 2020

ELEV	24	D	TDZE	22

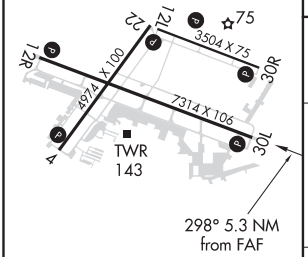

MIRL Rwys 4-22, 12R-30L, and 12L-30R L
REIL Rwys 4, 12R, 22 and 30L L

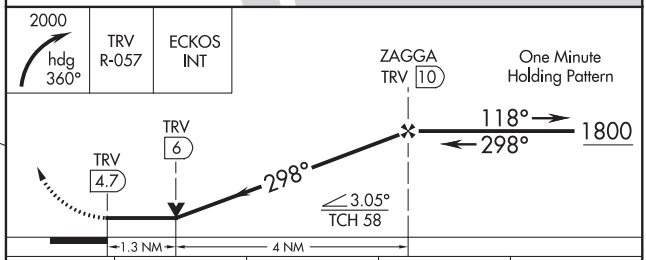

CATEGORY	A	B	C	D
S-30L	500-1 478 (500-1)		500-1⅜ 478 (500-1⅜)	
CIRCLING	560-1 536 (600-1)		560-1½ 536 (600-1½)	660-2 636 (700-2)

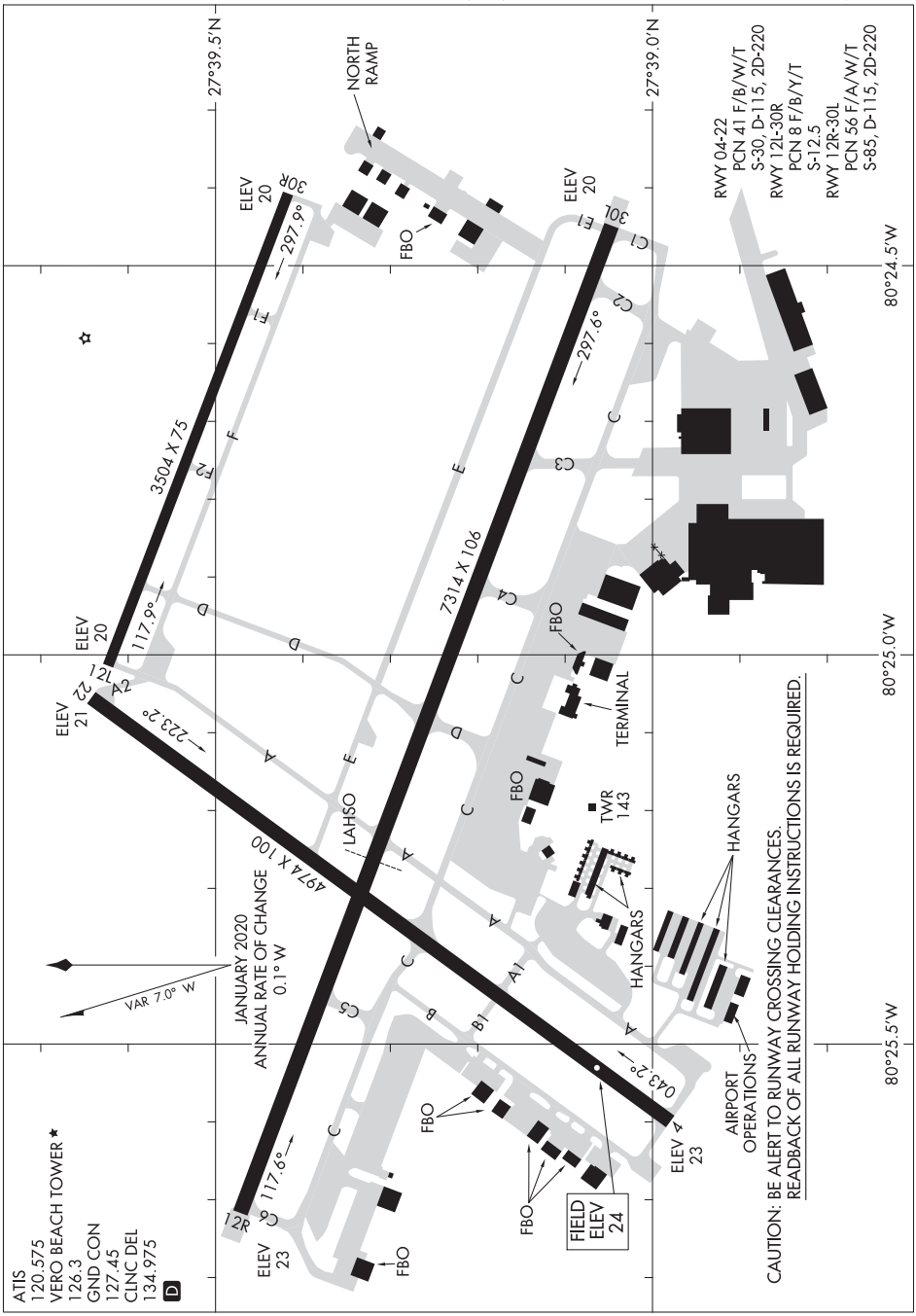

SE-3, 10 SEP 2020 to 05 NOV 2020

SE-3, 10 SEP 2020 to 05 NOV 2020

WAUCHULA, FLORIDA | AL-9986 (FAA) | 20254

WAAS CH 90329 W18A	APP CRS 184°	Rwy ldg 4005 TDZE 108 Apt Elev 108

RNAV (GPS) RWY 18
WAUCHULA MUNI (CHN)

RNP APCH.

T A NA Use Sarasota/Brandenton altimeter setting; when not received, use Tampa Intl altimeter setting and increase all MDA 20 feet. Rwy 18 helicopter visibility reduction below 1 SM NA. Procedure NA at night.

MISSED APPROACH: Climb to 2000 direct ITUYA and hold.

SRQ ASOS	MIAMI CENTER	CTAF
124.375	134.55 257.7	122.9 L

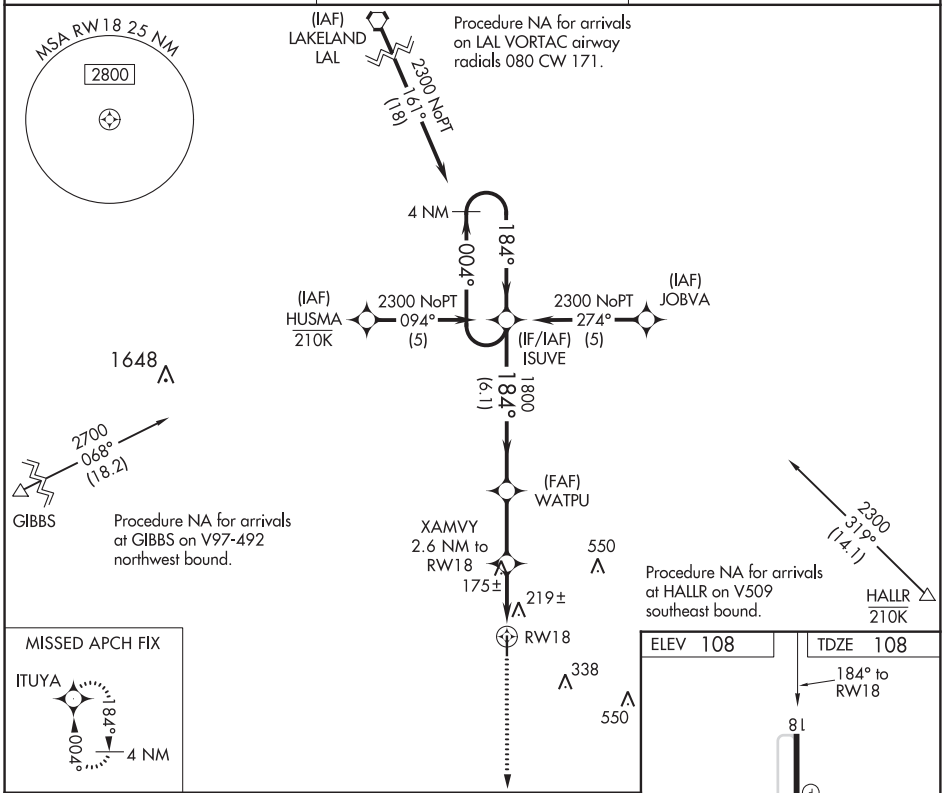

MISSED APCH FIX



CATEGORY	A	B	C	D
LP MDA	540-1 432 (500-1)		540-1 3/8 432 (500-1 3/8)	NA
LNAV MDA	580-1 472 (500-1)		580-1 3/8 472 (500-1 3/8)	NA

ELEV 108	TDZE 108

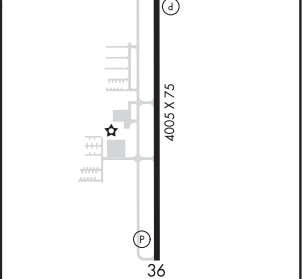

MIRL Rwy 18-36 L
REIL Rwys 18 and 36 L

SE-3, 10 SEP 2020 to 05 NOV 2020

SE-3, 10 SEP 2020 to 05 NOV 2020

WAAS CH 62929 W36A	APP CRS 004°	Rwy ldg 4005 TDZE 108 Apt Elev 108

RNAV (GPS) RWY 36
WAUCHULA MUNI (CHN)

RNP APCH.

Use Sarasota/Bradenton Intl altimeter setting; when not received, use Tampa Intl altimeter setting and increase all MDA 20 feet, increase LP Cat C visibility ⅛ mile. Rwy 36 helicopter visibility reduction below 1 SM NA. Procedure NA at night.

NA

MISSED APPROACH: Climb to 2300 direct ISUVE and hold.

SRQ ASOS	MIAMI CENTER	CTAF
124.375	134.55 257.7	122.9 L

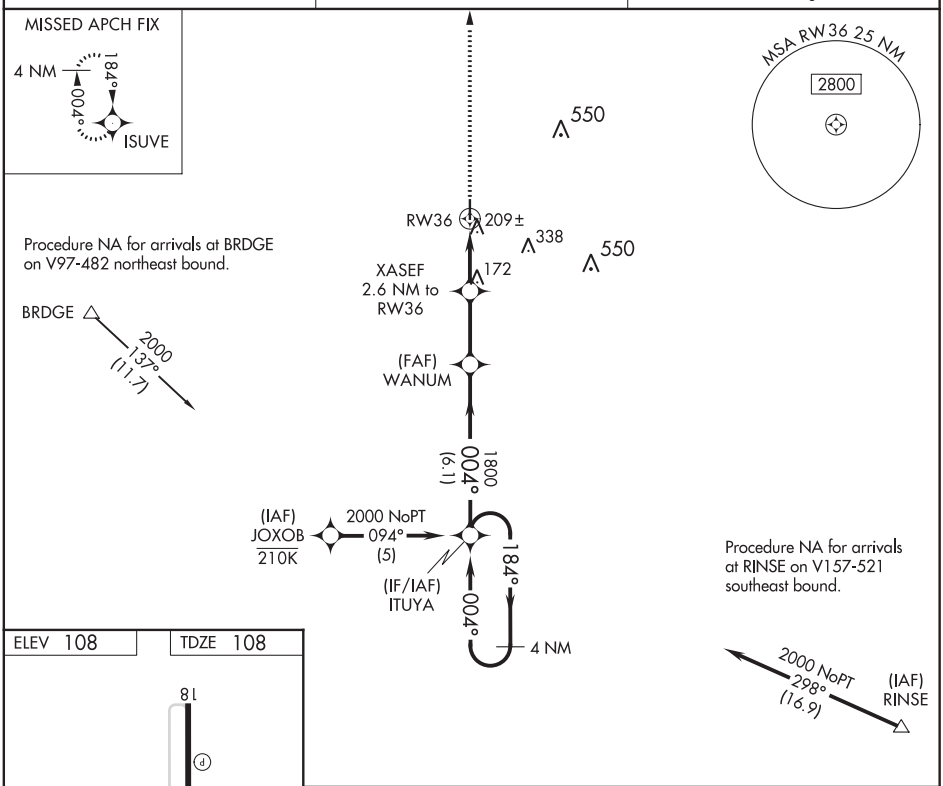

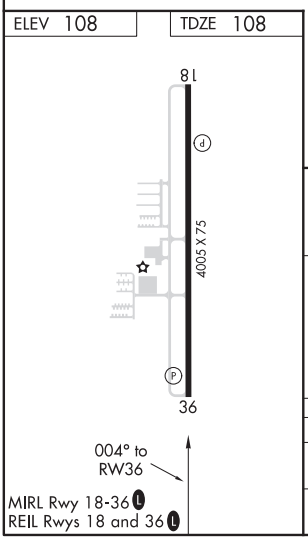

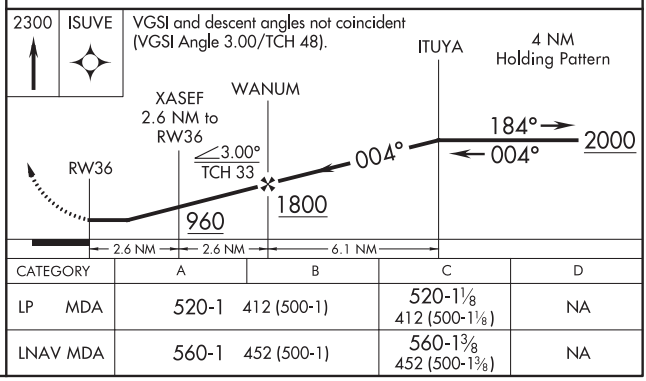

CATEGORY	A	B	C	D
LP MDA	520-1 412 (500-1)		520-1⅛ 412 (500-1⅛)	NA
LNAV MDA	560-1 452 (500-1)		560-1⅜ 452 (500-1⅜)	NA

SE-3, 10 SEP 2020 to 05 NOV 2020

SE-3, 10 SEP 2020 to 05 NOV 2020

WEST PALM BEACH, FLORIDA

AL-9151 (FAA)

20086

ILS or LOC RWY 9R

NORTH PALM BEACH COUNTY GENERAL AVIATION (F45)

LOC/DME I-GHO	APP CRS	Rwy ldg	4300
110.75	092°	TDZE	22
Chan 44 (Y)		Apt Elev	22

T
A NA

Circling NA to Rwys 9L and 27R. DME required. When local altimeter setting not received, use Palm Beach Intl altimeter setting and increase all DA to 300 and all visibilities ⅛ SM; increase all MDAs 40 feet; increase XEJZI Fix Minimums S-LOC 9R Cats C/D visibility ⅛ SM. Rwy 9R helicopter visibility reduction below ¾ SM NA.

MISSED APPROACH: Climb to 500 then climbing left turn to 2000 on hdg 033° and on PBI VORTAC R-343 to MORGA PBI 17.8 DME and hold.

AWOS-3	PALM BEACH APP CON	CLNC DEL	UNICOM
119.975	128.3 317.4	120.825	123.075 (CTAF) L

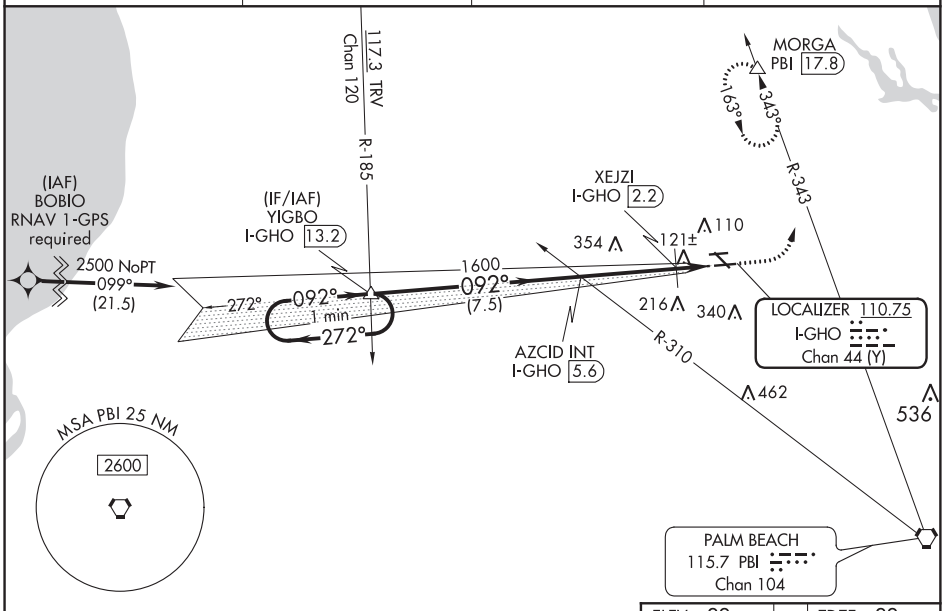

SE-3, 10 SEP 2020 to 05 NOV 2020

VGSI and ILS glidepath not coincident (VGSI Angle 3.00/TCH 40).

500	2000 hdg 033°	PBI R-343	MORGA

*LOC only, 520 when using Palm Beach Intl altimeter setting.

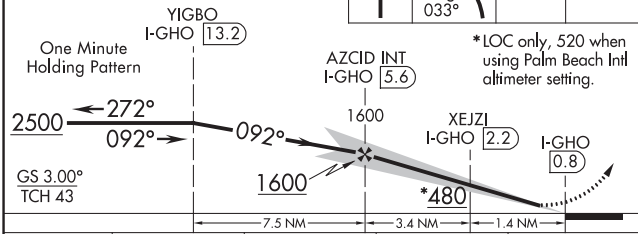

CATEGORY	A	B	C	D
S-ILS 9R	272-¾ 250 (300-¾)			
S-LOC 9R	480-1 458 (500-1)		480-1⅜ 458 (500-1⅜)	
C CIRCLING	480-1 458 (500-1)		700-2 678 (700-2)	720-2¼ 698 (700-2¼)
XEJZI FIX MINIMUMS				
S-LOC 9R	420-1 398 (400-1)		420-1⅛ 398 (400-1⅛)	
C CIRCLING	460-1 438 (500-1)	480-1 458 (500-1)	700-2 678 (700-2)	720-2¼ 698 (700-2¼)

ELEV 22	TDZE 22

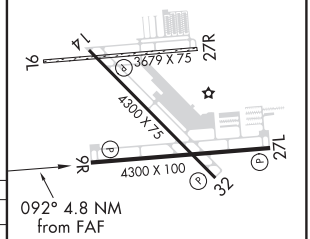

HIRL Rwys 9R-27L L
MIRL Rwys 14-32 L
REIL Rwys 9R, 14, 27L and 32 L

FAF to MAP 4.8 NM					
Knots	60	90	120	150	180
Min:Sec	4:48	3:12	2:24	1:55	1:36

WAAS CH 78024 W09A	APP CRS 092°	Rwy ldg 4300 TDZE 22 Apt Elev 22

RNAV (GPS) RWY 9R
NORTH PALM BEACH COUNTY GENERAL AVIATION (F45)

T A NA

Circling NA to Rwys 9L and 27R. Baro-VNAV NA when using Palm Beach Intl altimeter setting. For uncompensated Baro-VNAV systems, LNAV/VNAV NA below -15°C (5°F) or above 54°C (130°F). DME/DME RNP-0.3 NA. When local altimeter not received, use Palm Beach Intl altimeter setting and increase LPV DA to 300 feet; increase LNAV/VNAV DA to 316 feet; increase all MDA 40 feet and LNAV Cats C/D visibility ⅛ SM. Rwy 9R helicopter visibility reduction below ¾ SM NA.

MISSED APPROACH: Climb to 1700 then climbing left turn to 2500 direct YIGBO and hold.

AWOS-3	PALM BEACH APP CON	CLNC DEL	UNICOM
119.975	128.3 317.4	120.825	123.075 (CTAF) L

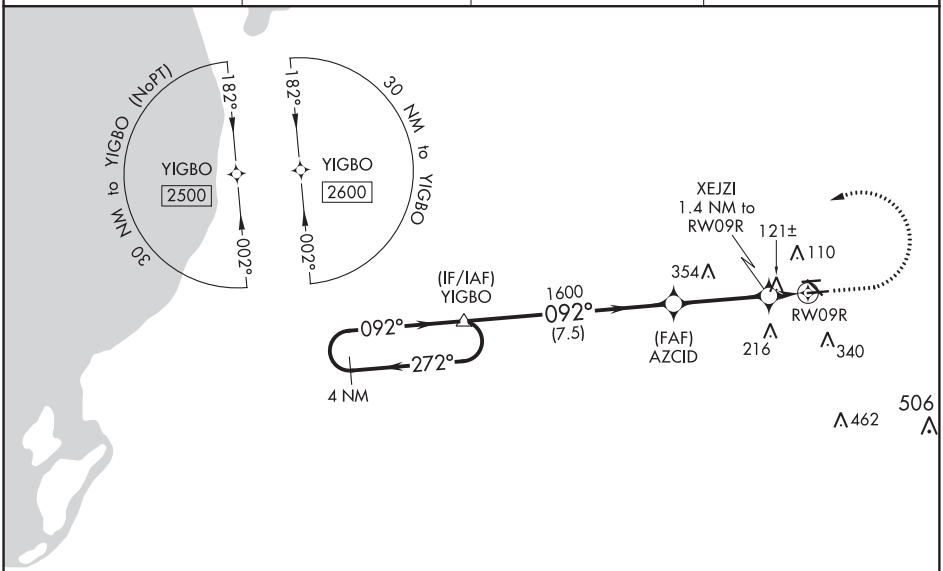

SE-3, 10 SEP 2020 to 05 NOV 2020

SE-3, 10 SEP 2020 to 05 NOV 2020

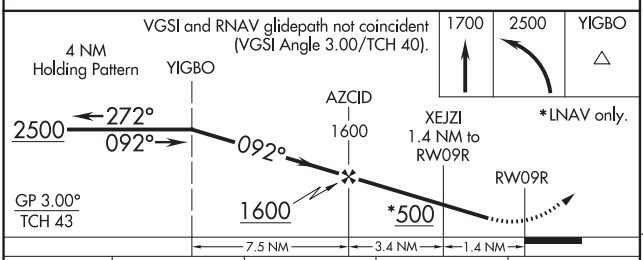

CATEGORY	A	B	C	D
LPV DA	272-⅞ 250 (300-⅞)			
LNAV/VNAV DA	288-⅞ 266 (300-⅞)			
LNAV MDA	420-1 398 (400-1)		420-1⅛ 398 (400-1⅛)	
C CIRCLING	460-1 438 (500-1)	480-1 458 (500-1)	700-2 678 (700-2)	720-2¼ 698 (700-2¼)

ELEV 22 TDZE 22

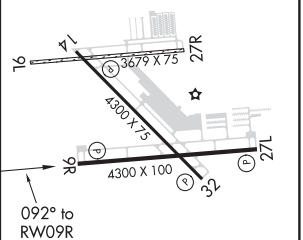

HIRL Rwys 9R-27L L
MIRL Rwys 14-32 L
REIL Rwys 9R, 14, 27L and 32 L

WEST PALM BEACH, FLORIDA

AL-9151 (FAA)

20086

WAAS CH 40310 W14A	APP CRS 142°	Rwy ldg 4300 TDZE 21 Apt Elev 22

RNAV (GPS) RWY 14

NORTH PALM BEACH COUNTY GENERAL AVIATION (F45)

Circling NA to Rwys 9L and 27R. For uncompensated Baro-VNAV systems, LNAV/VNAV NA below -15°C (5°F) or above 54°C (130°F). DME/DME RNP-0.3 NA. When local altimeter not received, use Palm Beach Intl altimeter setting and increase LPV DA to 352 feet; increase LNAV/VNAV DA to 412 feet and all visibilities ⅛ SM; increase all MDA 40 feet and LNAV Cats C/D visibility ⅛ SM. Rwy 14 helicopter visibility reduction below ¾ SM NA. Baro-VNAV and VDP NA when using Palm Beach Intl altimeter setting.

MISSED APPROACH: Climb to 2300 direct YADUD and on track 069° to WOPDU and hold.

AWOS-3	PALM BEACH APP CON	CLNC DEL	UNICOM
119.975	128.3 317.4	120.825	123.075 (CTAF) L

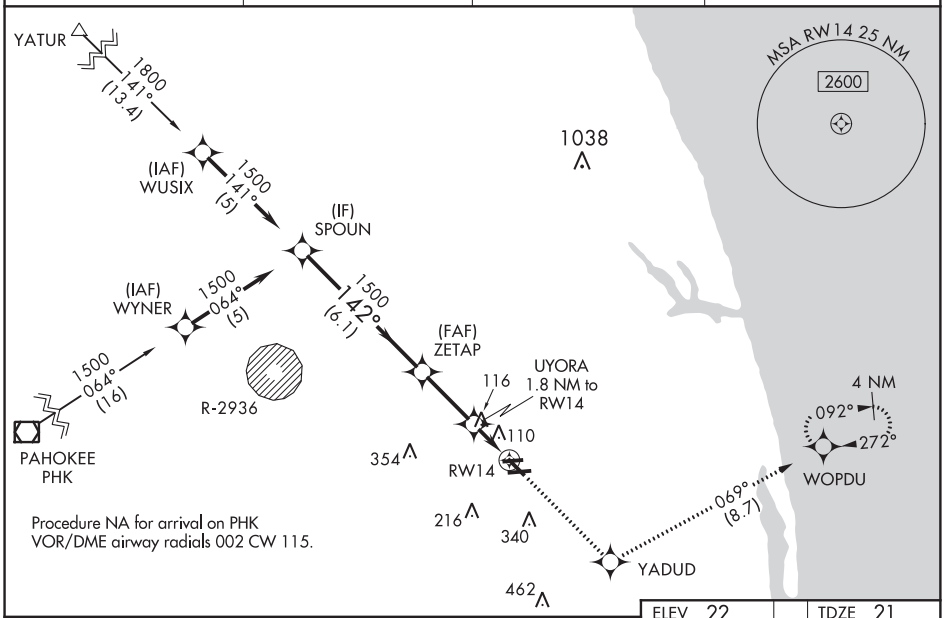

Procedure NA for arrival on PHK
VOR/DME airway radials 002 CW 115.

VGSI and RNAV glidepath not coincident (VGSI Angle 3.00/TCH 40).

2300	YADUD	tr 069°	WOPDU

*LNAV only.

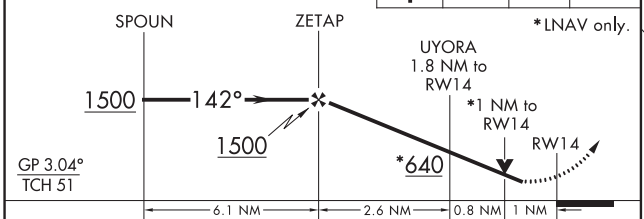

CATEGORY	A	B	C	D
LPV DA	324-⅞ 303 (400-⅞)			
LNAV/VNAV DA	384-1 363 (400-1)			
LNAV MDA	380-1 359 (400-1)			
CIRCLING	460-1 438 (500-1)	480-1 458 (500-1)	700-2 678 (800-2)	720-2¼ 698 (700-2¼)

ELEV 22 TDZE 21

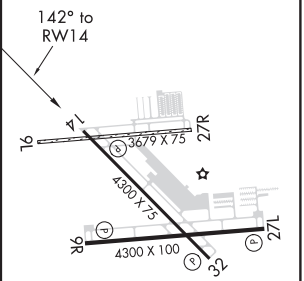

HIRL Rwys 9R-27L L
MIRL Rwys 14-32 L
REIL Rwys 9R, 14, 27L and 32 L

SE-3, 10 SEP 2020 to 05 NOV 2020

SE-3, 10 SEP 2020 to 05 NOV 2020

WAAS CH 93910 W27A	APP CRS 272°	Rwy ldg 4300 TDZE 22 Apt Elev 22

RNAV (GPS) RWY 27L
NORTH PALM BEACH COUNTY GENERAL AVIATION (F45)

Circling NA to Rwys 9L and 27R. For uncompensated Baro-VNAV systems, LNAV/VNAV NA below -15°C (5°F) or above 54°C (130°F). Baro-VNAV and VDP NA when using Palm Beach Intl altimeter setting. DME/DME RNP-0.3 NA. When local altimeter not received, use Palm Beach Intl altimeter setting and increase LPV DA to 369 feet and all visibilities ⅛ SM; increase LNAV/VNAV DA to 423 feet and all visibilities ⅛ SM; increase all MDA 40 feet and Cat C/D visibility ⅛ SM. Rwy 27L helicopter visibility reduction below ¾ SM NA.

MISSED APPROACH: Climb to 2500 direct YIGBO and hold.

AWOS-3	PALM BEACH APP CON	CLNC DEL	UNICOM
119.975	128.3 317.4	120.825	123.075 (CTAF) L

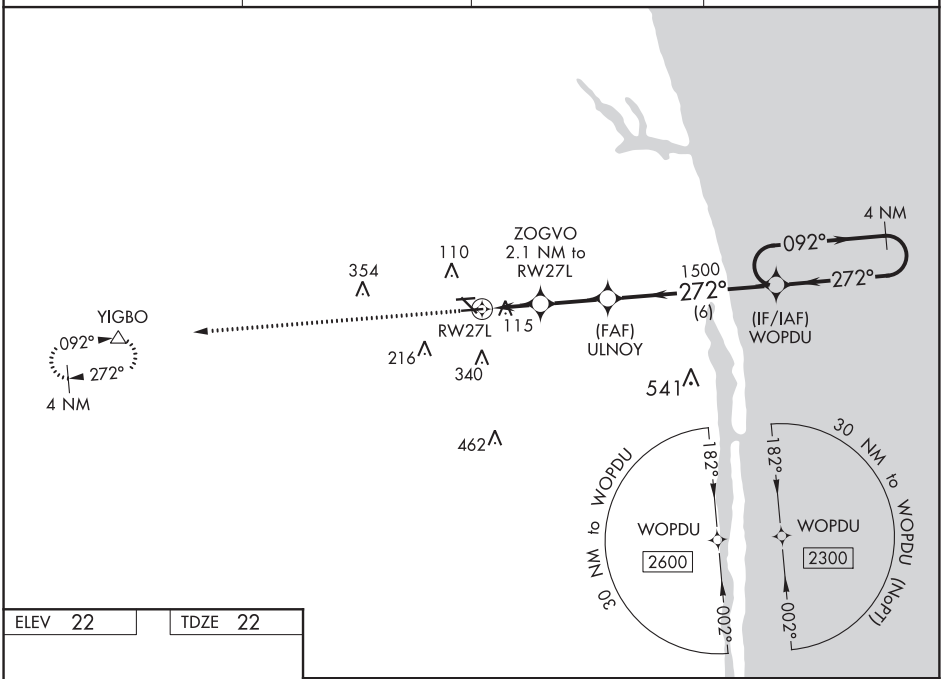

ELEV 22	TDZE 22

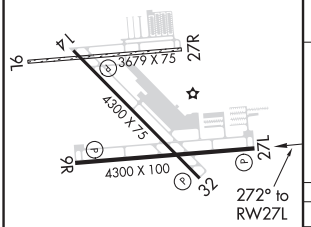

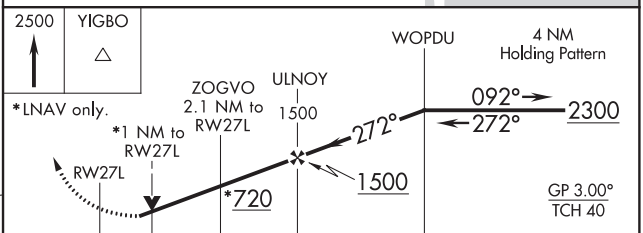

CATEGORY	A	B	C	D
LPV DA	341-⅞ 319 (400-⅞)			
LNAV/VNAV DA	395-1 373 (400-1)			
LNAV MDA	380-1 358 (400-1)			
C CIRCLING	460-1 438 (500-1)	480-1 458 (500-1)	700-2 678 (700-2)	720-2¼ 698 (700-2¼)

HIRL Rwys 9R-27L L
MIRL Rwys 14-32 L
REIL Rwys 9R, 14, 27L and 32 L

SE-3, 10 SEP 2020 to 05 NOV 2020

SE-3, 10 SEP 2020 to 05 NOV 2020

WEST PALM BEACH, FLORIDA

AL-448 (FAA)

20254

RNAV (GPS) RWY 34
PALM BEACH COUNTY PARK (LNA)

WAAS CH 69232 W34A	APP CRS 319°	Rwy ldg 3421 TDZE 14 Apt Elev 14

DME/DME RNP-0.3 NA. Rwy 34 helicopter visibility reduction below 1 SM NA. Circling to Rwys 4, 16, 22, 28 NA at night. Straight-in Rwy 34 NA at night, Circling Rwy 34 NA at night.

MISSED APPROACH: (Do not exceed 200K until UGLEE) Climb to 700 then climbing left turn to 2000 direct UGLEE and hold.

AWOS-3PT	PALM BEACH APP CON	CLNC DEL	UNICOM
119.925	125.2 343.6	127.35	122.7 (CTAF) L

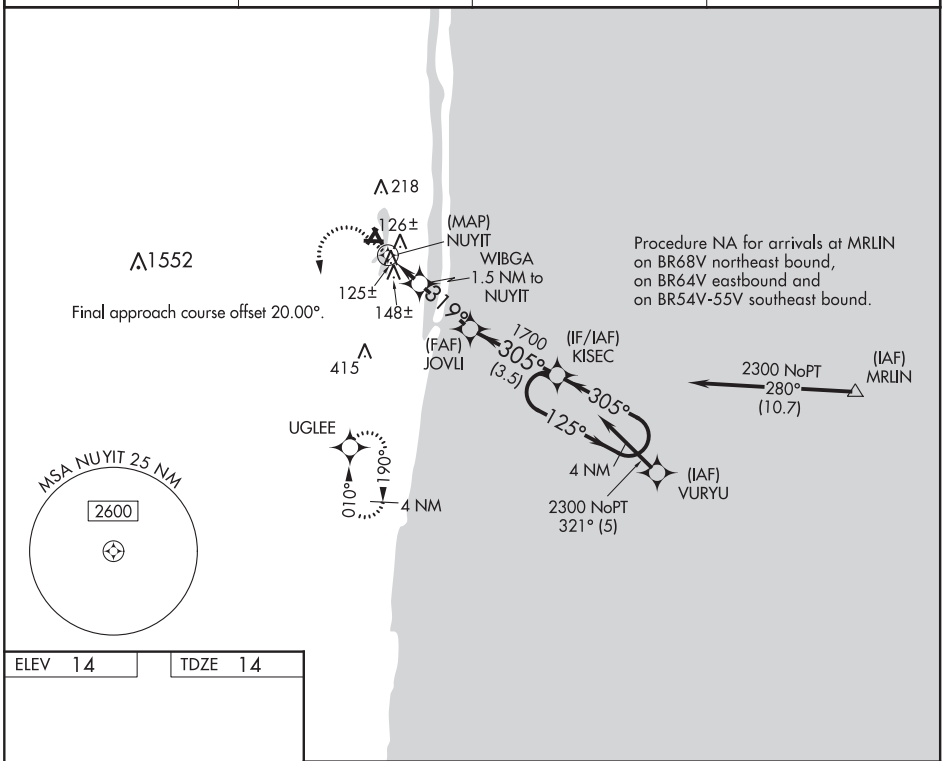

ELEV 14	TDZE 14

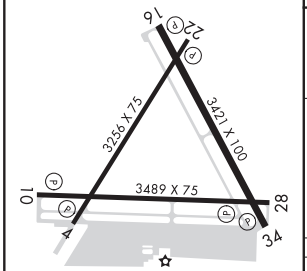

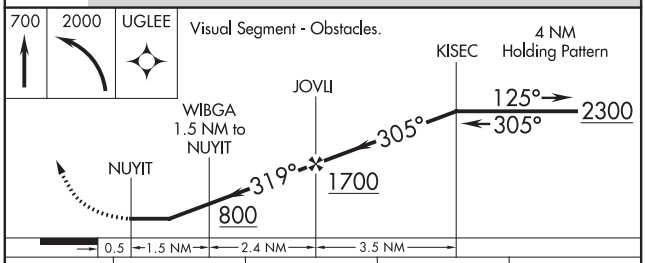

CATEGORY	A	B	C	D
LP MDA	380-1 366 (400-1)			NA
LNAV MDA	400-1 386 (400-1)		400-1⅛ 386 (400-1⅛)	NA
C CIRCLING	460-1 446 (500-1)	520-1 506 (600-1)	580-1½ 566 (600-1½)	NA

MIRL Rwys 4-22, 10-28 and 16-34 L

SE-3, 10 SEP 2020 to 05 NOV 2020

SE-3, 10 SEP 2020 to 05 NOV 2020

APP CRS	Rwy ldg	NA
099°	TDZE	NA
	Apt Elev	14

RNAV (GPS)-A

PALM BEACH COUNTY PARK (LNA)

DME/DME RNP-0.3 NA.
Rwy 10 helicopter visibility reduction below ¾ SM NA.
Circling to Rwys 4, 16, 22, 28, 34 NA at night.

MISSED APPROACH: (Do not exceed 210K until turn completion)
Climbing right turn to 2000 direct UGLEE and hold.

AWOS-3PT	PALM BEACH APP CON	CLNC DEL	UNICOM
119.925	125.2 343.6	127.35	122.7 (CTAF) L

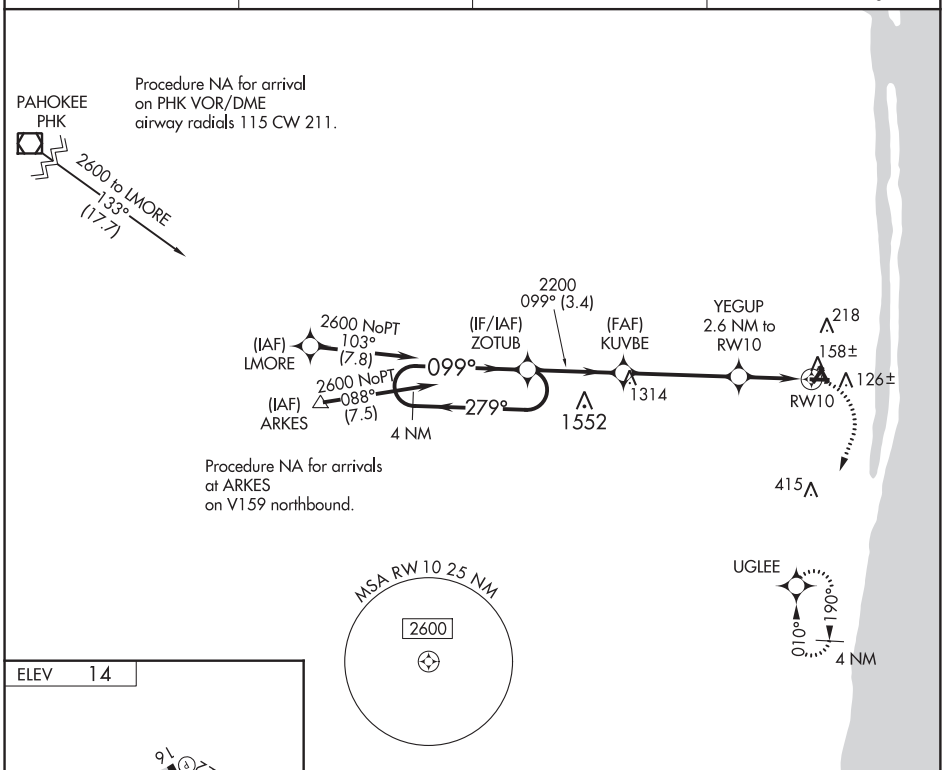

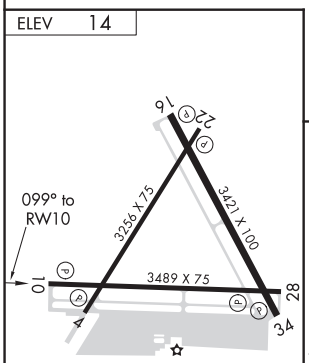

MIRL Rwys 4-22, 10-28 and 16-34 L

VGSI and descent angles not coincident
(VGSI Angle 4.00/TCH 45).

2000	UGLEE

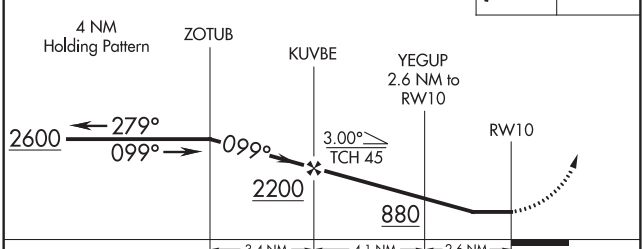

CATEGORY	A	B	C	D
C CIRCLING	460-1 446 (500-1)	520-1 506 (600-1)	580-1½ 566 (600-1½)	NA

SE-3, 10 SEP 2020 to 05 NOV 2020
SE-3, 10 SEP 2020 to 05 NOV 2020

WEST PALM BEACH, FLORIDA

AL-448 (FAA)

20254

RNAV (GPS)-B

PALM BEACH COUNTY PARK (LNA)

APP CRS	Rwy ldg	NA
279°	TDZE	NA
	Apt Elev	14

DME/DME RNP-0.3 NA. Rwy 28 helicopter visibility reduction below 1 SM NA.
Circling to Rwys 4, 16, 22, 28, 34 NA at night.

MISSED APPROACH: (Do not exceed 210K until turn completion)
Climbing left turn to 2000 direct UGLEE and hold.

AWOS-3PT	PALM BEACH APP CON	CLNC DEL	UNICOM
119.925	125.2 343.6	127.35	122.7 (CTAF)

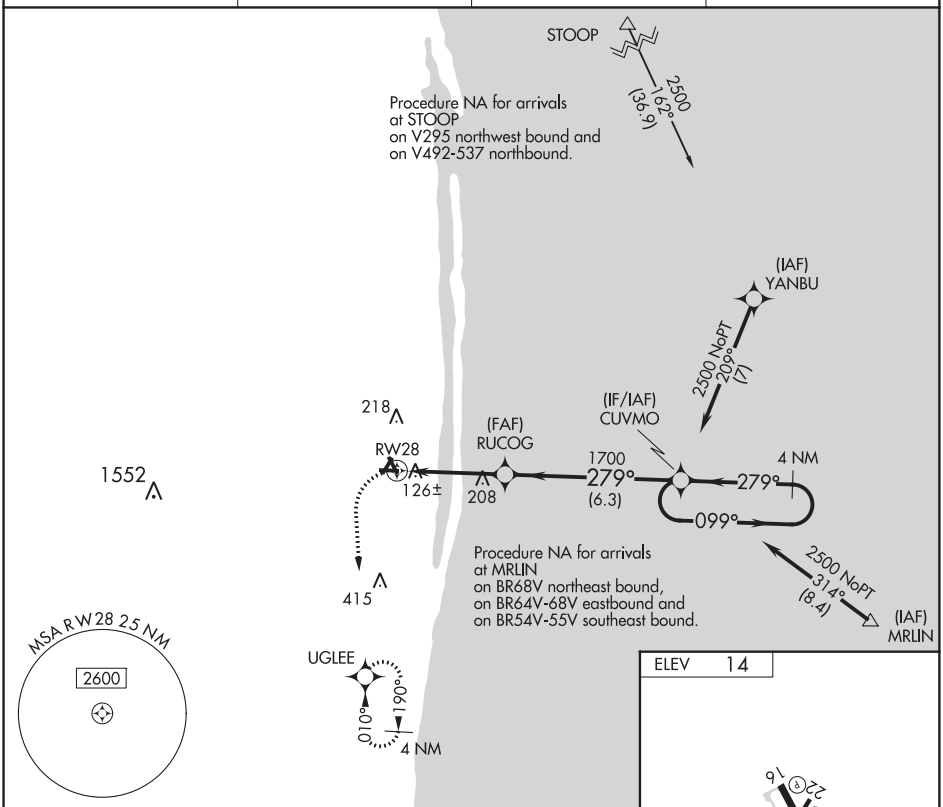

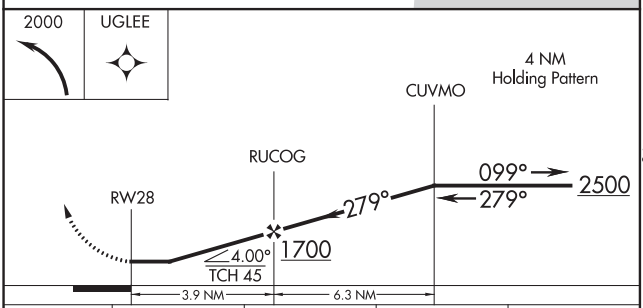

CATEGORY	A	B	C	D
C CIRCLING	460-1 446 (500-1)	520-1 506 (600-1)	580-1½ 566 (600-1½)	NA

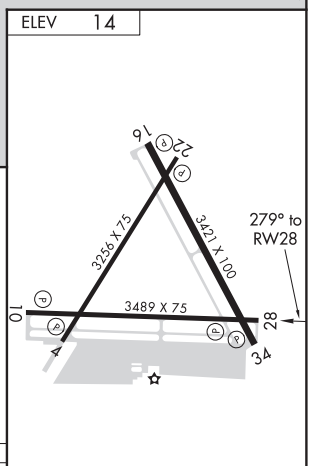

MIRL Rwys 4-22, 10-28 and 16-34

SE-3, 10 SEP 2020 to 05 NOV 2020

SE-3, 10 SEP 2020 to 05 NOV 2020

ILS/DME I-PBI 111.9 Chan 56	APP CRS 099°	Rwy ldg 8800 TDZE 16 Apt Elev 20

ILS or LOC RWY 10L
PALM BEACH INTL (PBI)

DME or RADAR required. For inop ALS, increase S-LOC 10L
T Cat C/D visibility to 1⅜ SM and PASTE Fix Minimums S-LOC 10L
A Cat C/D visibility to RVR 5500.
#RVR 1800 authorized with the use of FD or AP or HUD to DA.

MALSR A5

MISSED APPROACH: Climb to 1000 then climbing right turn to 2000 on heading 240° and PBI VORTAC R-189 to LANCH INT/PBI 10 DME and hold.

D-ATIS	PALM BEACH APP CON	PALM BEACH TOWER	GND CON	CLNC DEL
123.75	128.3 317.4	119.1 257.8	121.9 284.6	121.6 284.6

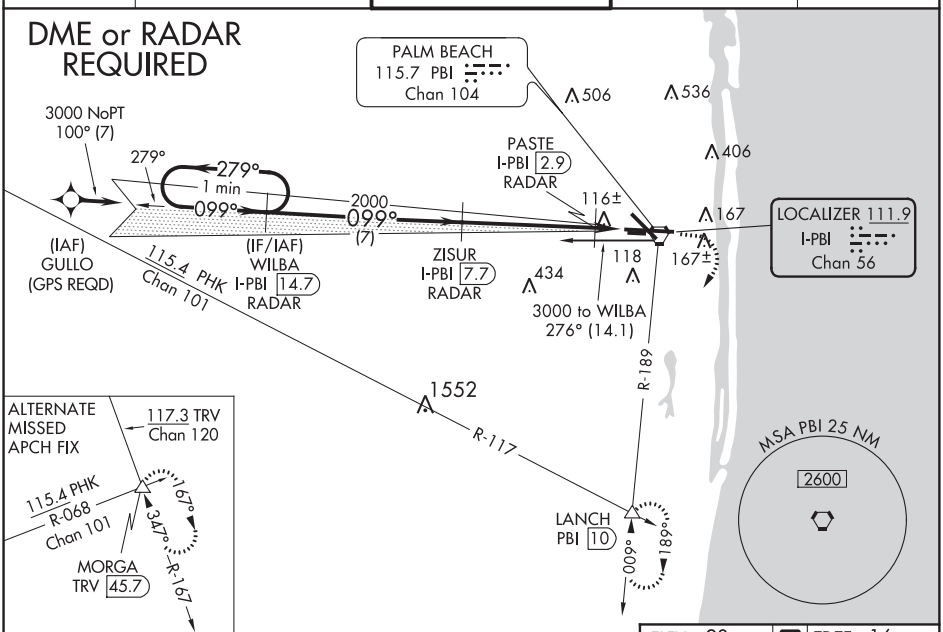

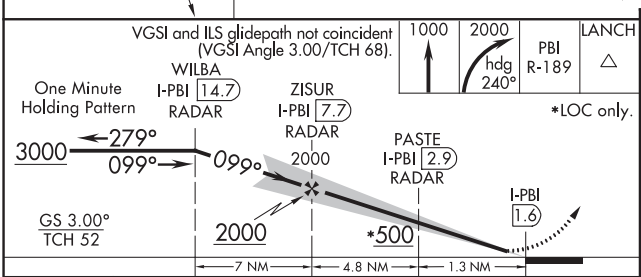

ELEV 20 D TDZE 16

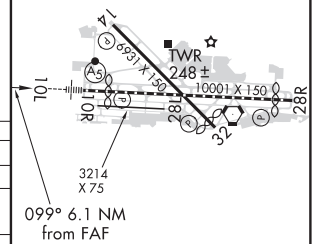

CATEGORY	A	B	C	D
S-ILS 10L #	216/24 200 (200-½)			
S-LOC 10L	500/24 484 (500-½)		500/50 484 (500-1)	
C CIRCLING	560-1 540 (600-1)		680-1¾ 660 (700-1¾)	780-2½ 760 (800-2½)
PASTE FIX MINIMUMS				
S-LOC 10L	380/24 364 (400-½)		380/35 364 (400-⅝)	
C CIRCLING	560-1 540 (600-1)		680-1¾ 660 (700-1¾)	780-2½ 760 (800-2½)

HIRL Rwy 10L-28R
REIL Rwys 10R, 14, 28L, 28R and 32
MIRL Rwys 14-32 and 10R-28L

FAF to MAP 6.1 NM

Knots	60	90	120	150	180
Min:Sec	6:06	4:04	3:03	2:26	2:02

SE-3, 10 SEP 2020 to 05 NOV 2020

SE-3, 10 SEP 2020 to 05 NOV 2020

WEST PALM BEACH, FLORIDA

AL-449 (FAA)

20142

ILS or LOC RWY 28R

PALM BEACH INTL (PBI)

LOC I-PWB	APP CRS	Rwy ldg	9189
111.9	279°	TDZE	18
		Apt Elev	20

DME or RADAR required.

MISSED APPROACH: Climb to 500 then climbing right turn to 2000 on PBI VORTAC R-343 to MORGA INT/PBI 17.8 DME and hold.

D-ATIS	PALM BEACH APP CON	PALM BEACH TOWER	GND CON	CLNC DEL
123.75	128.3 317.4	119.1 257.8	121.9 284.6	121.6 284.6

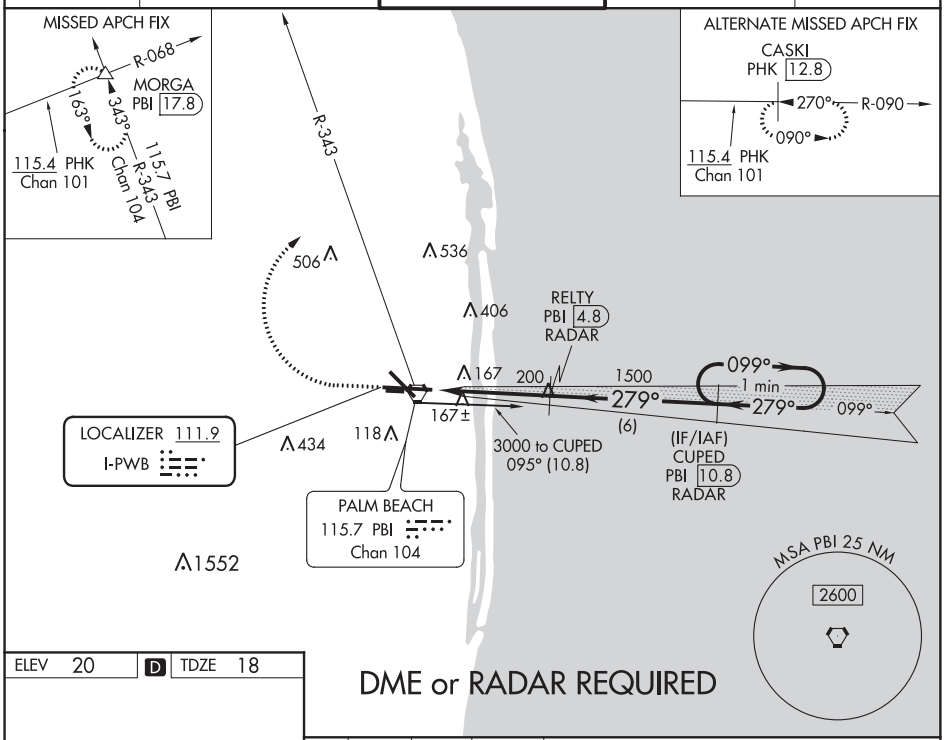

ELEV 20 | D | TDZE 18

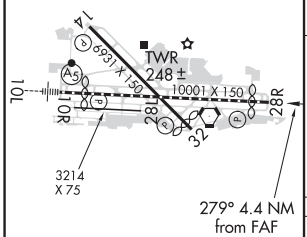

HIRL Rwy 10L-28R
REIL Rwys 10R, 14, 28L, 28R and 32
MIRL Rwys 14-32 and 10R-28L

FAF to MAP 4.4 NM					
Knots	60	90	120	150	180
Min:Sec	4:24	2:56	2:12	1:46	1:28

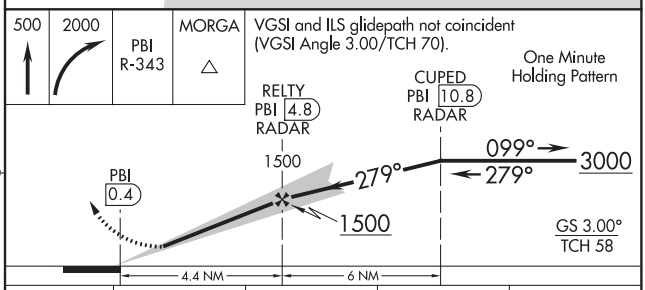

CATEGORY	A	B	C	D
S-ILS 28R	218/40 200 (200-¾)			
S-LOC 28R	460/50 442 (500-1)		460/60 442 (500-1¼)	460-1½ 442 (500-1½)
C CIRCLING	560-1 540 (600-1)		680-1¾ 660 (700-1¾)	780-2½ 760 (800-2½)

SE-3, 10 SEP 2020 to 05 NOV 2020

SE-3, 10 SEP 2020 to 05 NOV 2020

APP CRS	Rwy ldg	9189
279°	TDZE	18
	Apt Elev	20

RNAV (RNP) W RWY 28R

PALM BEACH INTL (PBI)

For uncompensated Baro-VNAV systems, procedure NA below 4°C (40°F) or above 54°C (130°F). RF required. GPS required.

MISSED APPROACH: Climb to 2000 on the final approach track to Rwy 28R and direct JANTU then track 334° to ETAPY then track 029° to MORGA and hold.

D-ATIS	PALM BEACH APP CON	PALM BEACH TOWER	GND CON	CLNC DEL
123.75	128.3 317.4	119.1 257.8	121.9 284.6	121.6 284.6

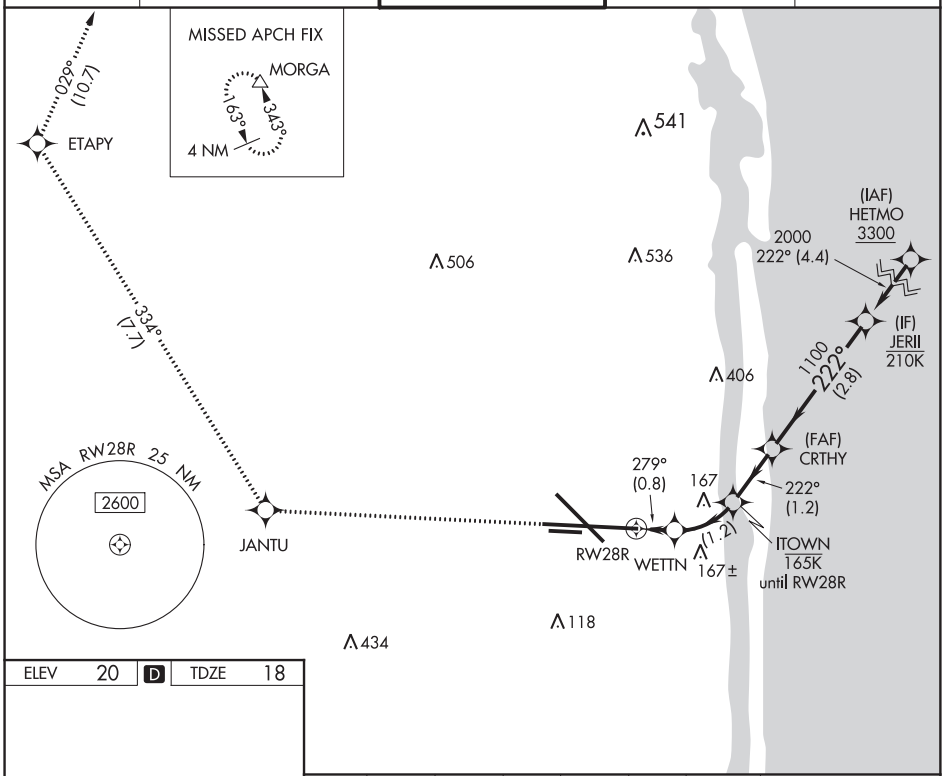

ELEV	20	D	TDZE	18

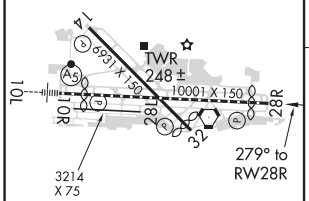

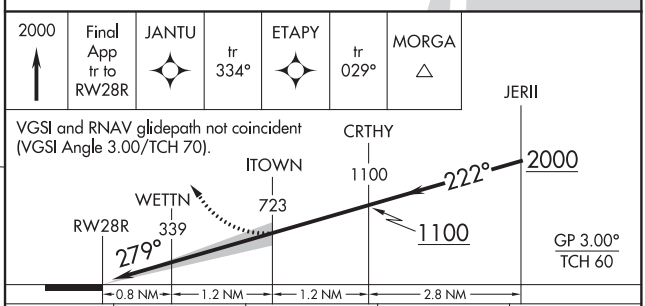

VGSI and RNAV glidepath not coincident (VGSI Angle 3.00/TCH 70).

CATEGORY	A	B	C	D
RNP 0.30 DA	725-2½ 707 (800-2½)			

HIRL Rwy 10L-28R
MIRL Rwys 14-32 and 10R-28L
REIL Rwys 10R, 14, 28L, 28R, and 32

AUTHORIZATION REQUIRED

SE-3, 10 SEP 2020 to 05 NOV 2020

SE-3, 10 SEP 2020 to 05 NOV 2020

WEST PALM BEACH, FLORIDA

AL-449 (FAA)

20086

RNAV (RNP) Z RWY 10L

PALM BEACH INTL (PBI)

APP CRS	Rwy ldg	8800
099°	TDZE	20
	Apt Elev	20

For uncompensated Baro-VNAV systems, procedure NA below 2°C (36°F) or above 49°C (120°F). RF required. GPS required.
For inop MALSR, increase RNP 0.11 all Cats visibility to RVR 5000 and 0.30 all Cats visibility to RVR 6000.

MALSR

MISSED APPROACH: Climb to 2000 on track 099° to JUTAS and right turn to ODKEY and on track 269° to LANCH and hold.

D-ATIS	PALM BEACH APP CON	PALM BEACH TOWER	GND CON	CLNC DEL
123.75	128.3 317.4	119.1 257.8	121.9 284.6	121.6

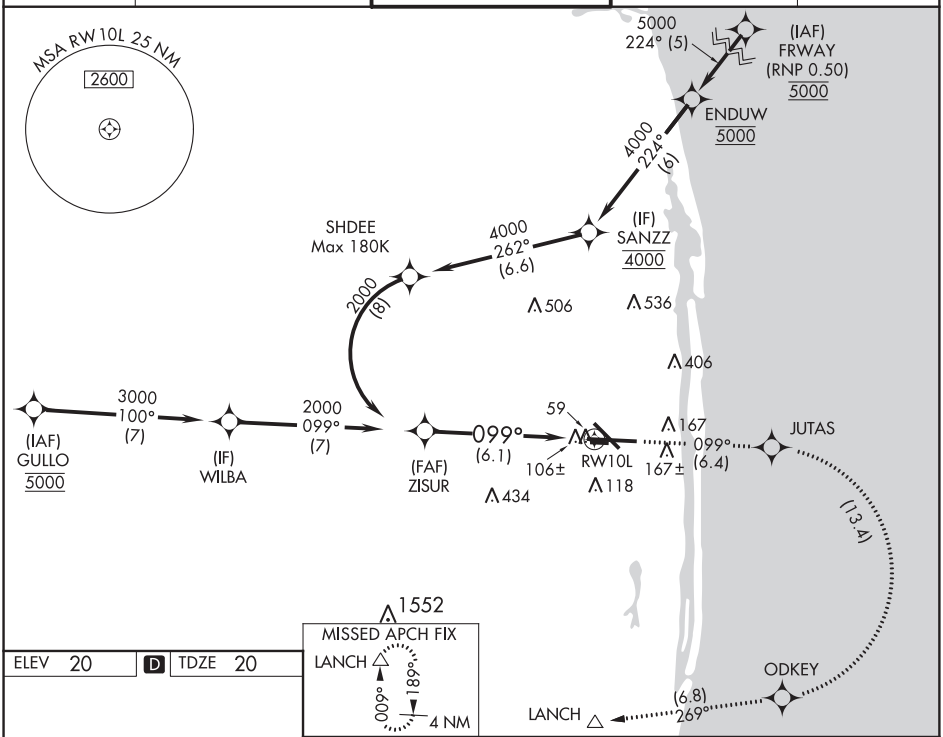

ELEV	20	D	TDZE	20

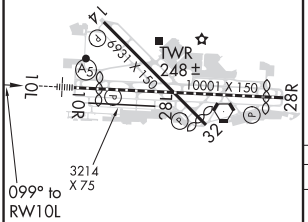

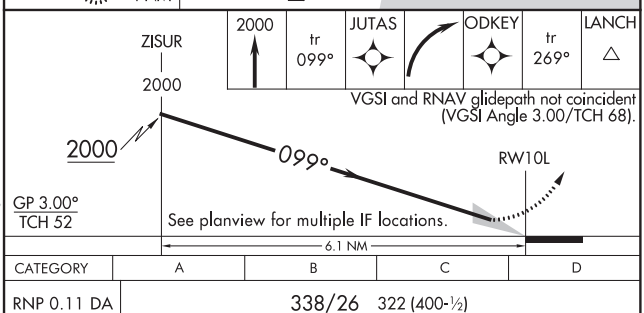

CATEGORY	A	B	C	D
RNP 0.11 DA	338/26	322 (400-½)		
RNP 0.30 DA	448/40	432 (500-¾)		

HIRL Rwy 10L-28R
REIL Rwys 10R, 14, 28L, 28R and 32
MIRL Rwys 14-32 and 10R-28L

AUTHORIZATION REQUIRED

SE-3, 10 SEP 2020 to 05 NOV 2020

SE-3, 10 SEP 2020 to 05 NOV 2020

APP CRS	Rwy ldg	6000
141°	TDZE	17
	Apt Elev	19

RNAV (RNP) Z RWY 14

PALM BEACH INTL (PBI)

RF and GPS required. For uncompensated Baro-VNAV systems, procedure NA below 3°C (38°F) or above 47°C (118°F). When VGSI inop, procedure NA at night.

MISSED APPROACH: (Do not exceed 200 KIAS until VNDAL) Climb to 2000 on track 141° to ICZAY and right turn to VNDAL and on track 275° to LANCH and hold.

D-ATIS	PALM BEACH APP CON	PALM BEACH TOWER	GND CON	CLNC DEL
123.75	128.3 317.4	119.1 257.8	121.9 284.6	121.6 284.6

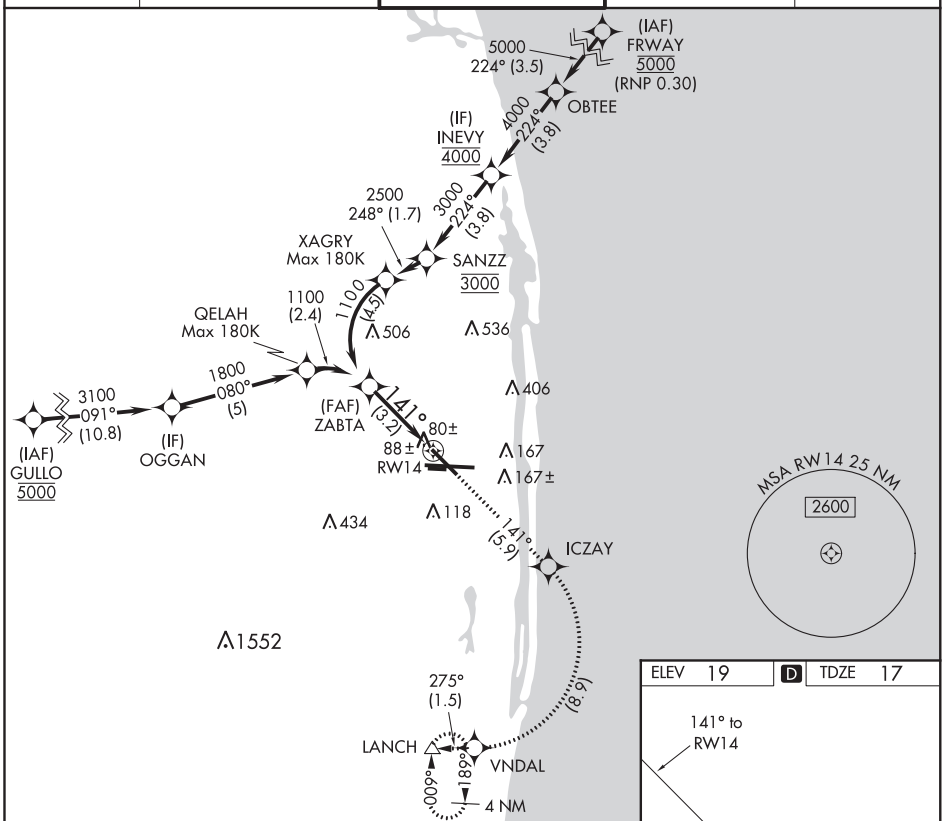

See planview for multiple IF locations.

2000	tr 141°	ICZAY		VNDAL	tr 275°	LANCH

Procedure Turn NA

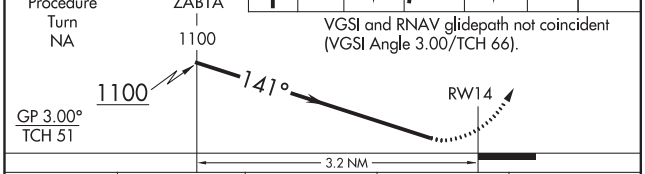

VGSI and RNAV glidepath not coincident (VGSI Angle 3.00/TCH 66).

CATEGORY	A	B	C	D
RNP 0.11 DA	320-1 303 (400-1)			
RNP 0.30 DA	364-1¼ 347 (400-1¼)			

AUTHORIZATION REQUIRED

ELEV 19 | D | TDZE 17

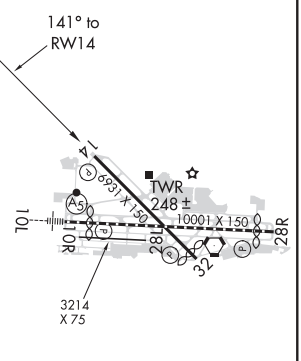

HIRL Rwy 10L-28R
REIL Rwys 10R, 14, 28L, 28R and 32
MIRL Rwys 14-32 and 10R-28L

SE-3, 10 SEP 2020 to 05 NOV 2020

SE-3, 10 SEP 2020 to 05 NOV 2020

WEST PALM BEACH, FLORIDA | AL-449 (FAA) | 20086

APP CRS	Rwy ldg	9189
279°	TDZE	18
	Apt Elev	19

RNAV (RNP) Z RWY 28R

PALM BEACH INTL (PBI)

RF and GPS Required. For uncompensated Baro-VNAV systems, procedure NA below 3°C (38°F) or above 48°C (119°F).

MISSED APPROACH: Climb to 2000 on track 279° to JANTU and right turn to ETAPY and on track 029° to MORGA and hold.

D-ATIS	PALM BEACH APP CON	PALM BEACH TOWER	GND CON	CLNC DEL
123.75	128.3 317.4	119.1 257.8	121.9 284.6	121.6 284.6

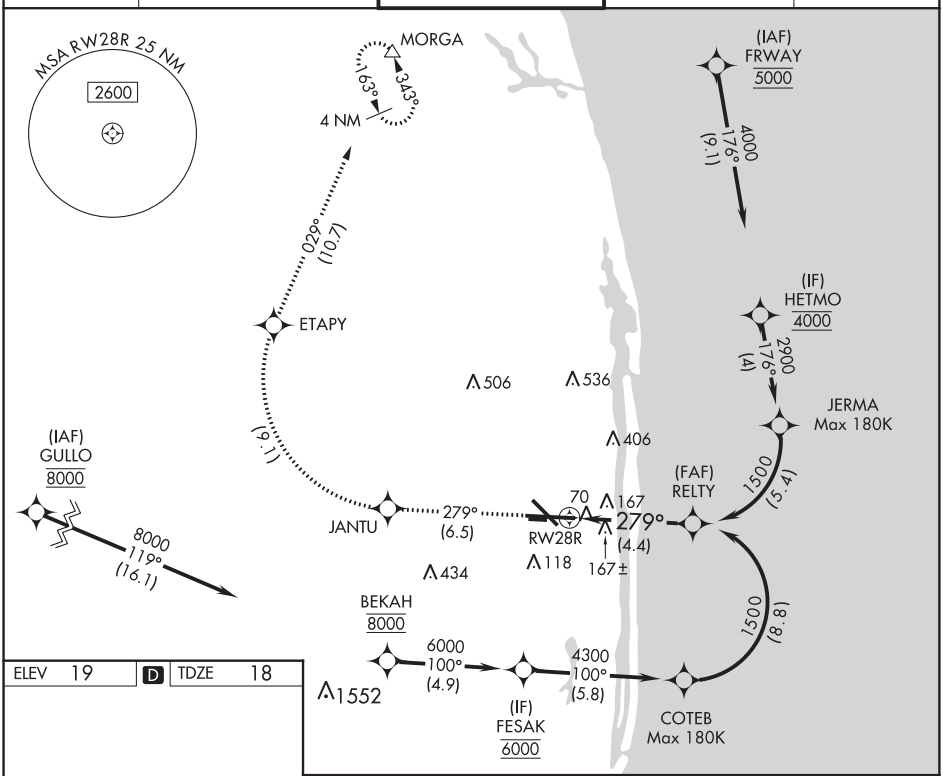

ELEV	19	D	TDZE	18

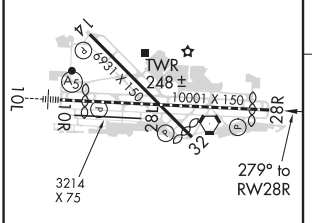

HIRL Rwy 10L-28R
REIL Rwys 10R, 14, 28L, 28R and 32
MIRL Rwys 14-32 and 10R-28L

2000	JANTU		ETAPY	tr 029°	MORGA
tr 279°					

See planview for multiple IF locations.

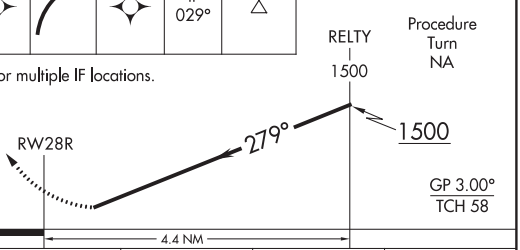

CATEGORY	A	B	C	D
RNP 0.30 DA	404/60 386 (400-1¼)			

AUTHORIZATION REQUIRED

WEST PALM BEACH, FLORIDA
Orig-C 04APR13

26°41′N-80°06′W

PALM BEACH INTL (PBI)
RNAV (RNP) Z RWY 28R

SE-3, 10 SEP 2020 to 05 NOV 2020

SE-3, 10 SEP 2020 to 05 NOV 2020

APP CRS	Rwy ldg	6513
321°	TDZE	16
	Apt Elev	19

RNAV (RNP) Z RWY 32

PALM BEACH INTL (PBI)

RF and GPS required. For uncompensated Baro-VNAV systems, procedure NA below 3°C (38°F) or above 48°C (119°F).

MISSED APPROACH: Climb to 2000 on track 321° to FOMID and on track 005° to MORGA and hold.

D-ATIS	PALM BEACH APP CON	PALM BEACH TOWER	GND CON	CLNC DEL
123.75	128.3 317.4	119.1 257.8	121.9 284.6	121.6 284.6

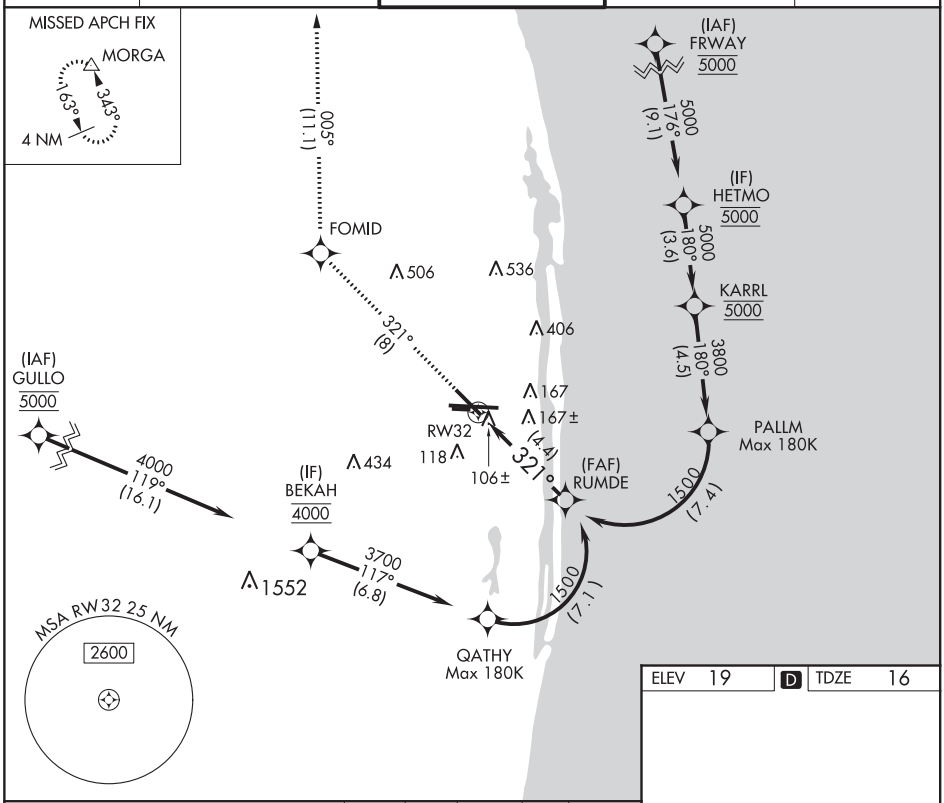

SE-3, 10 SEP 2020 to 05 NOV 2020

SE-3, 10 SEP 2020 to 05 NOV 2020

ELEV	19	D	TDZE	16

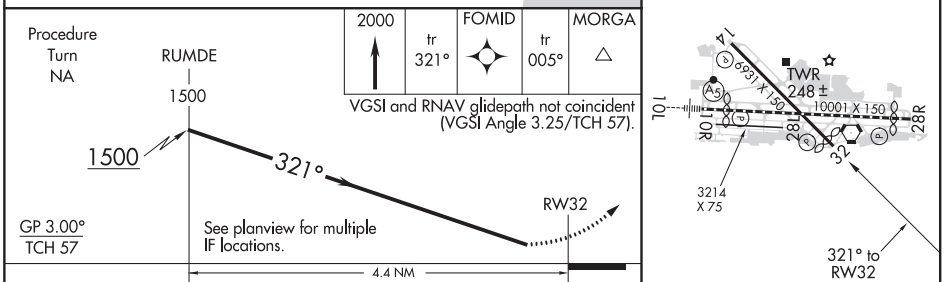

CATEGORY	A	B	C	D
RNP 0.12 DA	345-1		329 (400-1)	
RNP 0.30 DA	438-1¼		422 (500-1¼)	

AUTHORIZATION REQUIRED

HIRL Rwy 10L-28R
REIL Rwys 10R, 14, 28L, 28R and 32
MIRL Rwys 14-32 and 10R-28L

WEST PALM BEACH, FLORIDA | AL-449 (FAA) | 20086

RNAV (GPS) X RWY 28R

PALM BEACH INTL (PBI)

APP CRS	Rwy ldg	9189
279°	TDZE	18
	Apt Elev	20

DME/DME RNP-0.3 NA.

MISSED APPROACH: (Do not exceed 230 KIAS until JANTU) Climb to 2000 direct JANTU and track 006° to MORGA and hold.

D-ATIS	PALM BEACH APP CON	PALM BEACH TOWER	GND CON	CLNC DEL
123.75	128.3 317.4	119.1 257.8	121.9 284.6	121.6 284.6

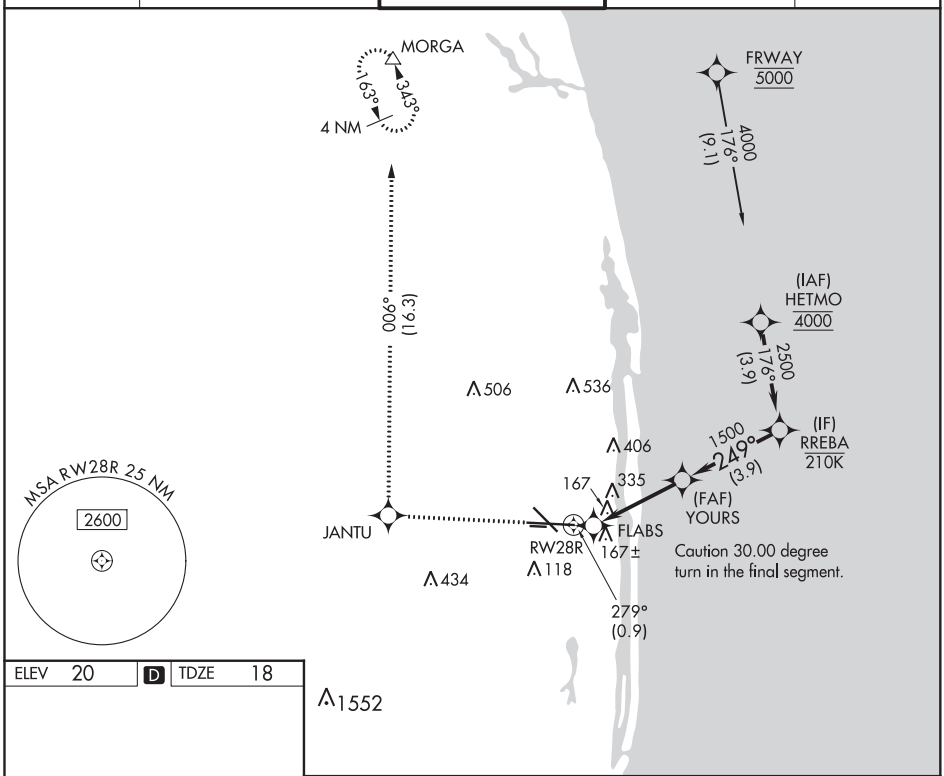

ELEV	20	D	TDZE	18

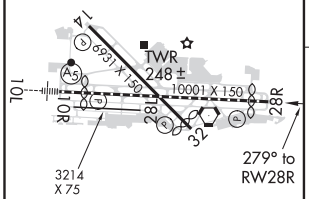

HIRL Rwy 10L-28R
REIL Rwys 10R, 14, 28L, 28R and 32
MIRL Rwys 14-32 and 10R-28L

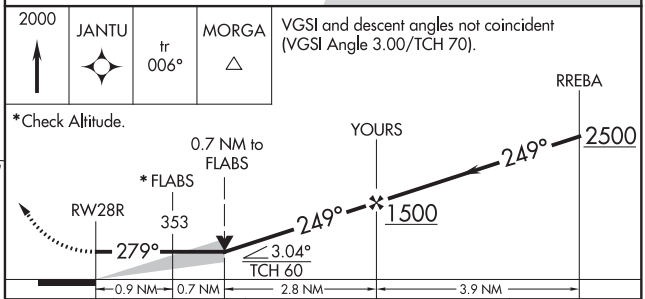

CATEGORY	A	B	C	D
LNAV MDA	560/55 542 (600-1)		560-1¾ 542 (600-1¾)	
C CIRCLING	560-1 540 (600-1)		680-1¾ 660 (700-1¾)	780-2½ 760 (800-2½)

SE-3, 10 SEP 2020 to 05 NOV 2020

SE-3, 10 SEP 2020 to 05 NOV 2020

WAAS CH 97317 W10A	APP CRS 099°	Rwy ldg 8800 TDZE 16 Apt Elev 20

RNAV (GPS) Y RWY 10L
PALM BEACH INTL (PBI)

RNP APCH.

For uncompensated Baro-VNAV systems, LNAV/VNAV NA below -15°C (5°F) or above 43°C (109°F). For inop ALS, increase LNAV Cats C/D visibility to 1⅜ SM.
#RVR 1800 authorized with use of FD or AP or HUD to DA.

MALSR

MISSED APPROACH: Climb to 2000 direct JUTAS and on track 184° to ODKEY and on track 269° to LANCH and hold.

D-ATIS	PALM BEACH APP CON	PALM BEACH TOWER	GND CON	CLNC DEL
123.75	128.3 317.4	119.1 257.8	121.9 284.6	121.6 284.6

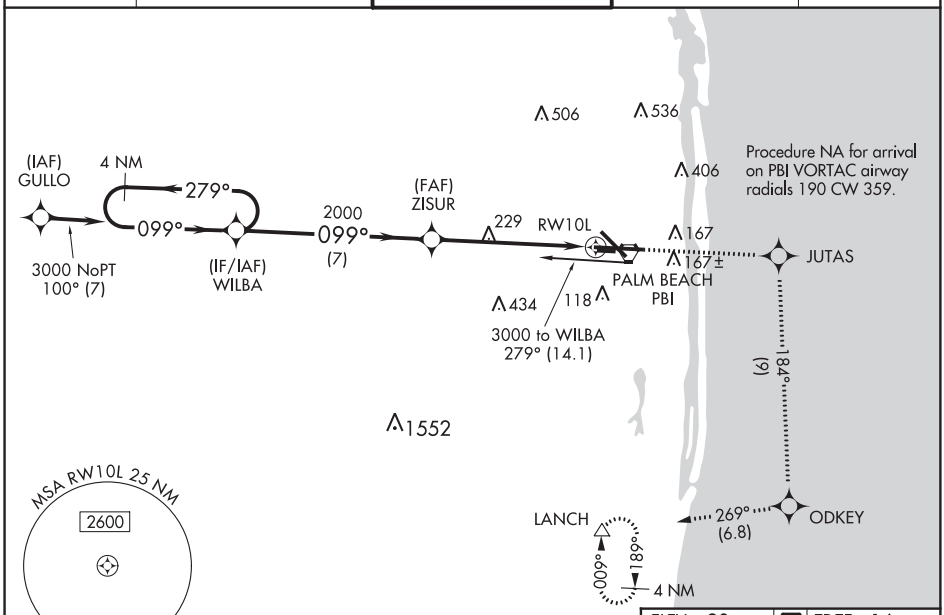

ELEV 20	D	TDZE 16

VGSI and RNAV glidepath not coincident (VGSI Angle 3.00/TCH 68).

2000	JUTAS	tr 184°	ODKEY	tr 269°	LANCH

*LNAV only.

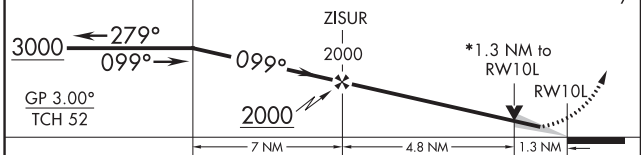

CATEGORY	A	B	C	D
LPV DA #	216/24 200 (200-½)			
LNAV/VNAV DA	404/40 388 (400-¾)			
LNAV MDA	500/24 484 (500-½)		500/50 484 (500-1)	
C CIRCLING	560-1 540 (600-1)		680-1¾ 660 (700-1¾)	780-2½ 760 (800-2½)

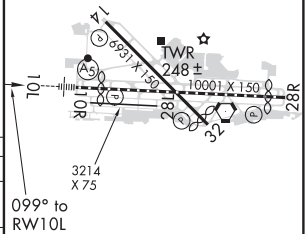

HIRL Rwy 10L-28R
REIL Rwys 10R, 14, 28L, 28R and 32
MIRL Rwys 14-32 and 10R-28L

SE-3, 10 SEP 2020 to 05 NOV 2020

WEST PALM BEACH, FLORIDA — AL-449 (FAA) — 20142

WAAS CH 40018 W14A	APP CRS 141°	Rwy ldg 6000 TDZE 17 Apt Elev 19

RNAV (GPS) Y RWY 14

PALM BEACH INTL (PBI)

For uncompensated Baro-VNAV systems, LNAV/VNAV NA below -15°C (5°F) or above 48°C (118°F).
DME/DME RNP-0.3 NA. Visibility reduction by helicopters NA.

MISSED APPROACH: Climb to 2000 direct CUSIK and on track 203° to LANCH and hold.

D-ATIS	PALM BEACH APP CON	PALM BEACH TOWER	GND CON	CLNC DEL
123.75	128.3 317.4	119.1 257.8	121.9 284.6	121.6 284.6

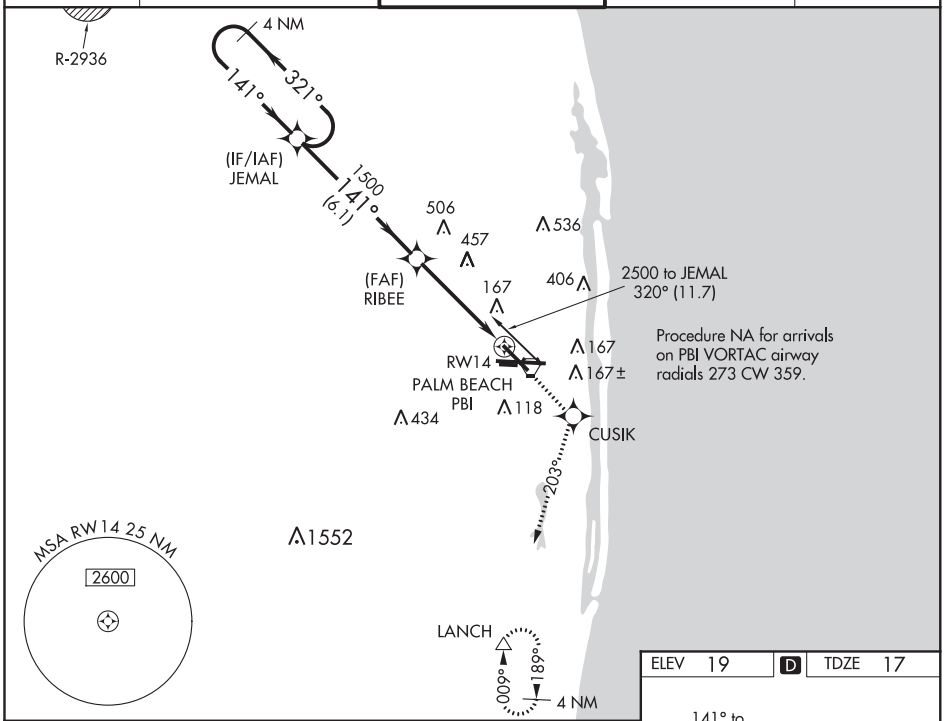

SE-3, 10 SEP 2020 to 05 NOV 2020

SE-3, 10 SEP 2020 to 05 NOV 2020

VGSI and RNAV glidepath not coincident (VGSI Angle 3.00/TCH 66).

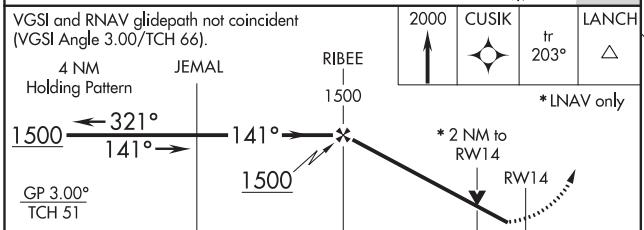

CATEGORY	A	B	C	D
LPV DA	293-1 276 (300-1)			
LNAV/VNAV DA	475-1½ 458 (500-1½)			
LNAV MDA	720-1 703 (800-1)		720-2 703 (800-2)	720-2¼ 703 (800-2¼)
C CIRCLING	720-1 701 (800-1)		720-2 701 (800-2)	780-2½ 760 (800-2½)

ELEV 19 — D — TDZE 17

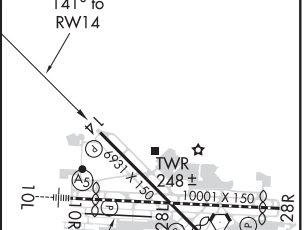

HIRL Rwy 10L-28R
REIL Rwys 10R, 14, 28L, 28R and 32
MIRL Rwys 14-32 and 10R-28L

WAAS CH 45518 W28A	APP CRS 279°	Rwy ldg 9189 TDZE 18 Apt Elev 20

RNAV (GPS) Y RWY 28R

PALM BEACH INTL (PBI)

For uncompensated Baro-VNAV systems, LNAV/VNAV NA below -15°C (5°F) or above 48°C (118°F). DME/DME RNP-0.3 NA.

MISSED APPROACH: Climb to 2000 direct JANTU and via track 006° to MORGA and hold.

D-ATIS	PALM BEACH APP CON	PALM BEACH TOWER	GND CON	CLNC DEL
123.75	128.3 317.4	119.1 257.8	121.9 284.6	121.6 284.6

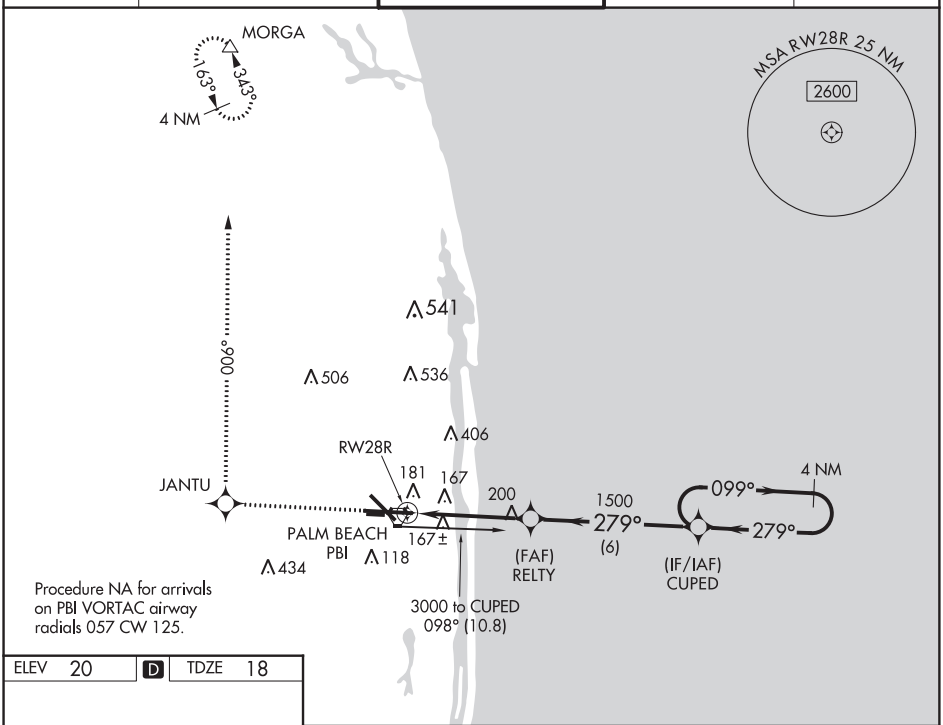

Procedure NA for arrivals on PBI VORTAC airway radials 057 CW 125.

ELEV 20	D	TDZE 18

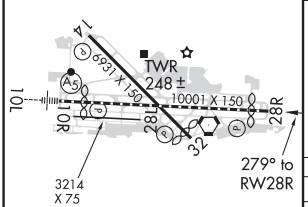

HIRL Rwy 10L-28R
REIL Rwys 10R, 14, 28L, 28R and 32
MIRL Rwys 14-32 and 10R-28L

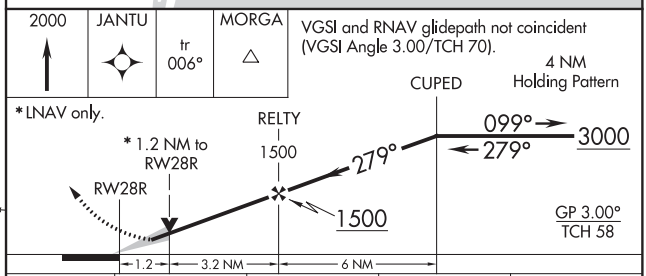

CATEGORY	A	B	C	D
LPV DA	356/60 338 (400-1¼)			
LNAV/VNAV DA	484-1½ 466 (500-1½)			
LNAV MDA	460/50 442 (500-1)		460/60 442 (500-1¼)	460-1½ 442 (500-1½)
C CIRCLING	560-1 540 (600-1)		680-1¾ 660 (700-1¾)	780-2½ 760 (800-2½)

SE-3, 10 SEP 2020 to 05 NOV 2020
SE-3, 10 SEP 2020 to 05 NOV 2020

WEST PALM BEACH, FLORIDA

AL-449 (FAA)

20142

RNAV (GPS) Y RWY 32

PALM BEACH INTL (PBI)

WAAS CH 62903 W32A	APP CRS 321°	Rwy ldg 6513 TDZE 16 Apt Elev 20

For uncompensated Baro-VNAV systems, LNAV/VNAV NA below -15°C (5°F) or above 48°C (118°F). DME/DME RNP-0.3 NA. Helicopter visibility reduction below ¾ SM NA.

MISSED APPROACH: Climb to 2000 direct FOMID and via track 005° to MORGA and hold.

D-ATIS	PALM BEACH APP CON	PALM BEACH TOWER	GND CON	CLNC DEL
123.75	128.3 317.4	119.1 257.8	121.9 284.6	121.6 284.6

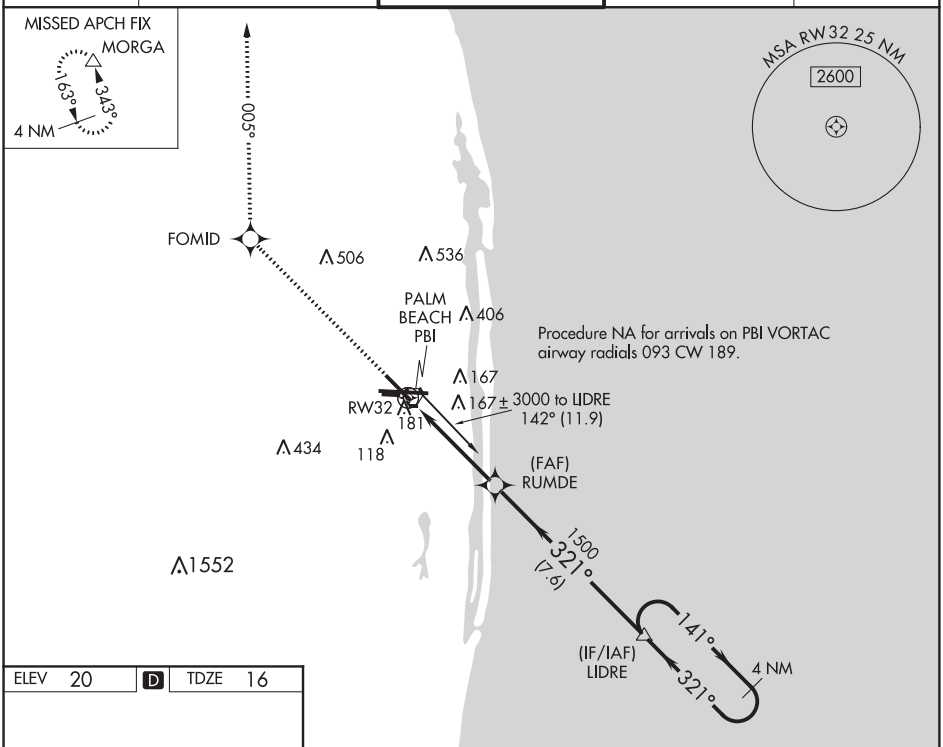

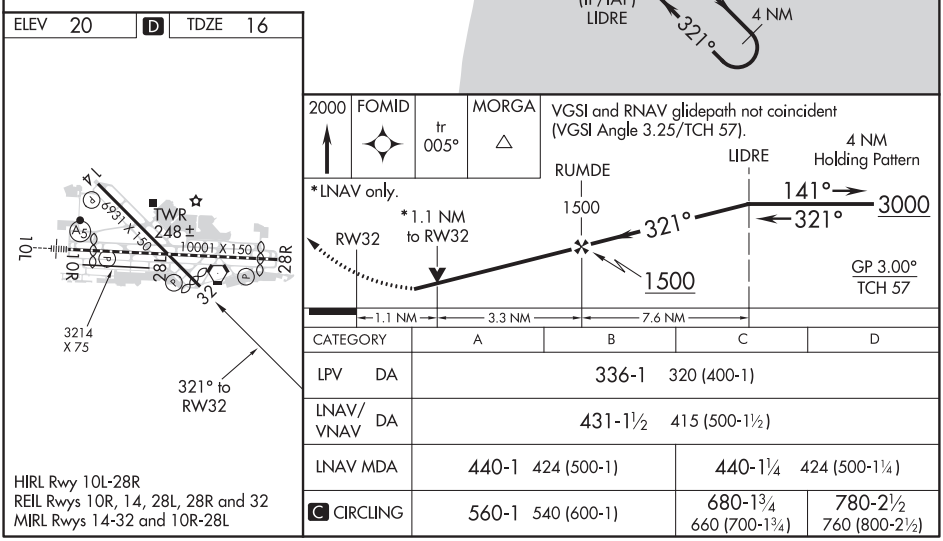

CATEGORY	A	B	C	D
LPV DA	336-1 320 (400-1)			
LNAV/VNAV DA	431-1½ 415 (500-1½)			
LNAV MDA	440-1 424 (500-1)		440-1¼ 424 (500-1¼)	
C CIRCLING	560-1 540 (600-1)		680-1¾ 660 (700-1¾)	780-2½ 760 (800-2½)

HIRL Rwy 10L-28R
REIL Rwys 10R, 14, 28L, 28R and 32
MIRL Rwys 14-32 and 10R-28L

SE-3, 10 SEP 2020 to 05 NOV 2020

SE-3, 10 SEP 2020 to 05 NOV 2020

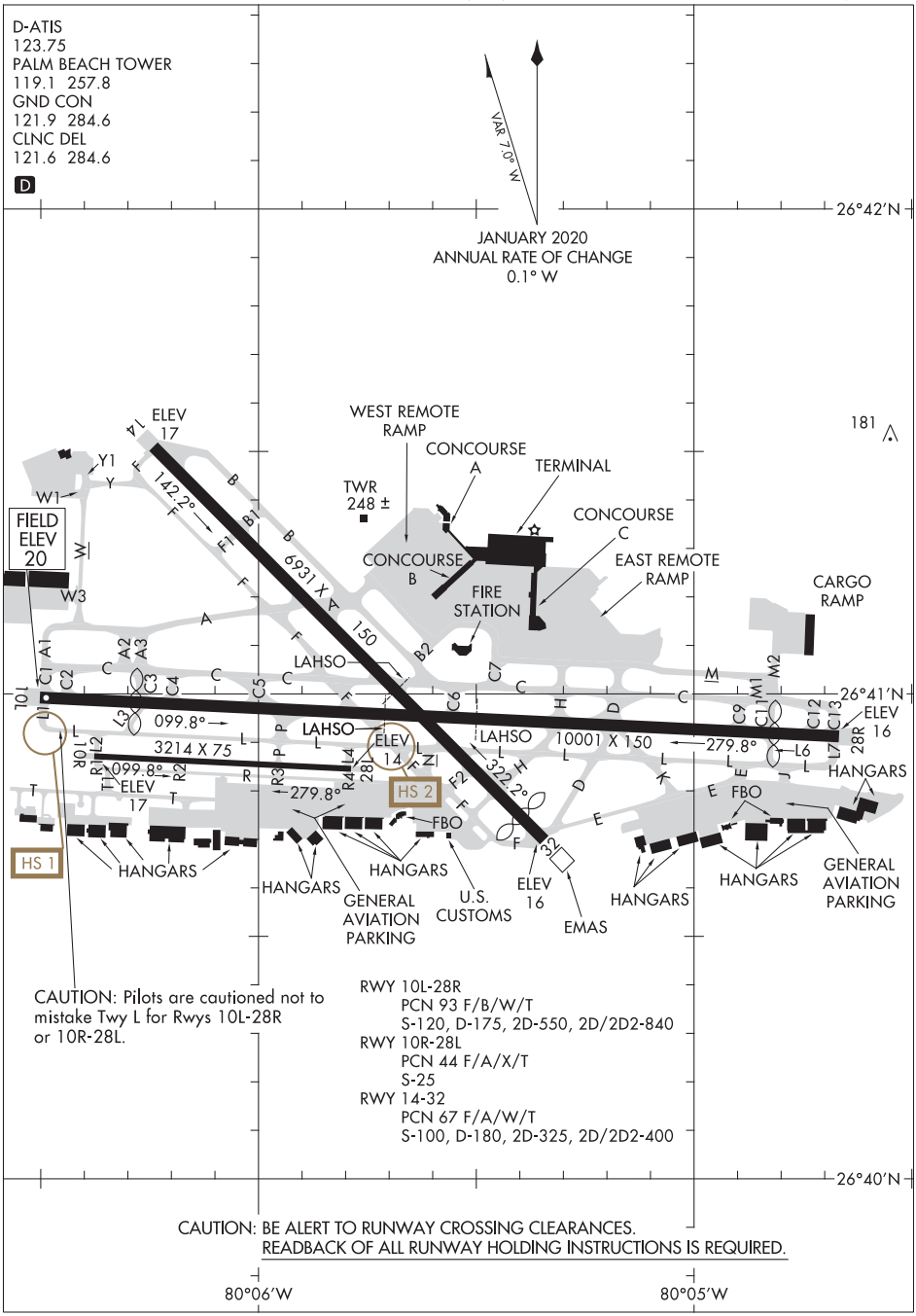

SE-3, 10 SEP 2020 to 05 NOV 2020
SE-3, 10 SEP 2020 to 05 NOV 2020

BUFIT TWO DEPARTURE (RNAV)

(BUFIT2.BUFIT) 15OCT15

WEST PALM BEACH, FLORIDA
PALM BEACH INTL (PBI)

D-ATIS
123.75
CLNC DEL
121.6 284.6
GND CON
121.9 284.6
PALM BEACH TOWER
119.1 257.8
PALM BEACH DEP CON
128.3 317.4 (North)
125.2 343.6 (South)

NOTE: For Turbojets only.
NOTE: If unable to accept minimum climb rates, advise ATC on initial contact.
NOTE: Transponder code will be issued via PDC or Palm Beach CLNC DEL.
NOTE: DME/DME/IRU or GPS required.
NOTE: RADAR required.
NOTE: RNAV 1.
NOTE: For non-GPS equipped aircraft: FLL and PBI DMEs must be operational for takeoff Rwy 10L, 14. FLL, PBI, and PHK DMEs must be operational for takeoff Rwy 28R, 32.

DEPARTURE ROUTE DESCRIPTION

TAKEOFF RWY 10L: Climb heading 099° to 520, then direct CRRMN, then via depicted route to BUFIT. Thence. . . .
TAKEOFF RWY 14: Climb heading 141° to 520, then left turn direct BUFIT. Thence. . . .
TAKEOFF RWY 28R: Climb heading 279° to 520, then direct CRYER, then via depicted route to BUFIT. Thence. . . .
TAKEOFF RWY 32: Climb heading 321° to 520, then direct BAYBE, then via depicted route to BUFIT. Thence. . . .

. . . .via depicted route to HEATT. Maintain 4000 or as assigned by ATC. Expect clearance to filed altitude within 10 minutes after departure.

HILEY TRANSITION (BUFIT2.HILEY)

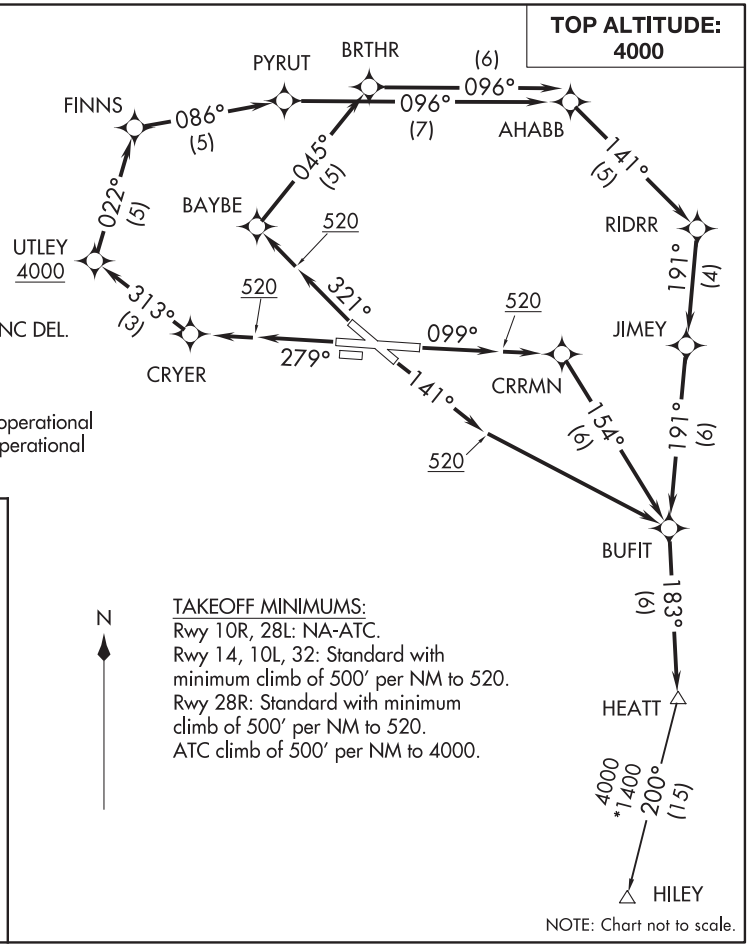

(BUFIT2.BUFIT) 20254

BUFIT TWO DEPARTURE (RNAV)

PALM BEACH INTL (PBI)
WEST PALM BEACH, FLORIDA

TOP ALTITUDE: 4000

D-ATIS 123.75
CLNC DEL 121.6 284.6
GND CON 121.9 284.6
PALM BEACH TOWER 119.1 257.8
PALM BEACH DEP CON 128.3 317.4 (North) 125.2 343.6 (South)

NOTE: For Turbojets only.
NOTE: If unable to accept minimum climb rates, advise ATC on initial contact.
NOTE: Transponder code will be issued via PDC or Palm Beach CLNC DEL.
NOTE: DME/DME/IRU or GPS required.
NOTE: RADAR required.
NOTE: RNAV 1.
NOTE: For non-GPS equipped aircraft: PHK and PBI DMEs must be operational for takeoff Rwy 10L. FLL DME must be operational for takeoff Rwy 14.

DEPARTURE ROUTE DESCRIPTION

TAKEOFF RWY 10L: Climb heading 099° to 520, then direct CRRMN, then via track 154° to BUFIT, then right turn via track 244° to SHRKY, then via depicted route to LMORE. Thence. . . .
TAKEOFF RWY 14: Climb heading 141° to 520, then right turn direct BLNKT, then via depicted route to LMORE. Thence. . . .
TAKEOFF RWY 28R: Climb heading 279° to 520, then direct CRYER, then via depicted route to LMORE. Thence. . . .
TAKEOFF RWY 32: Climb heading 321° to 520, then left turn direct CRYER, then via depicted route to LMORE. Thence. . . .

. . . .via depicted route to DONVN. Maintain 4000 or as assigned by ATC. Expect clearance to filed altitude within 10 minutes after departure.

MKYDG TRANSITION (LMORE2.MKYDG)

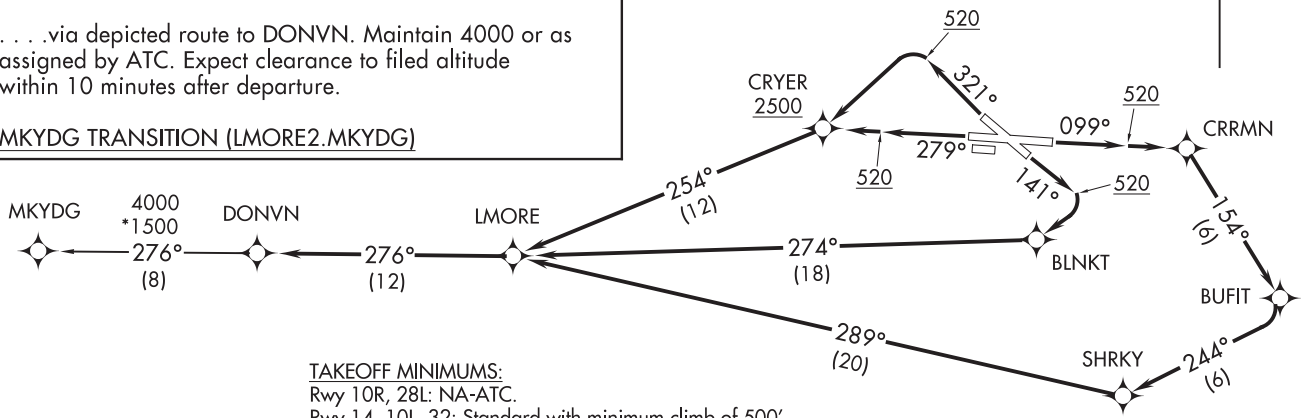

TAKEOFF MINIMUMS:
Rwy 10R, 28L: NA-ATC.
Rwy 14, 10L, 32: Standard with minimum climb of 500′ per NM to 520.
Rwy 28R: Standard with minimum climb of 500′ per NM to 520. ATC climb of 500′ per NM to 2500.

NOTE: Chart not to scale.

MIXAE TWO DEPARTURE (RNAV)

(MIXAE2.MIXAE) 15OCT15

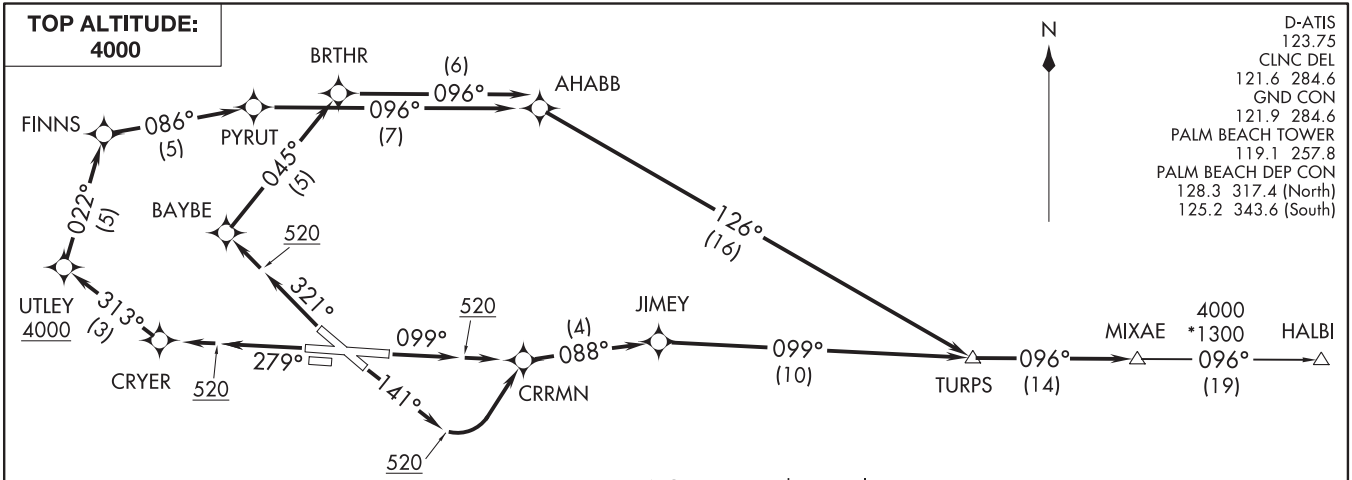

DEPARTURE ROUTE DESCRIPTION

TAKEOFF RWY 10L: Climb heading 099° to 520, then direct CRRMN, then via depicted route to TURPS, thence. . . .
TAKEOFF RWY 14: Climb heading 141° to 520, then turn left direct CRRMN, then via depicted route to TURPS, thence. . . .
TAKEOFF RWY 28R: Climb heading 279° to 520, then direct CRYER, then via depicted route to TURPS, thence. . . .
TAKEOFF RWY 32: Climb heading 321° to 520, then direct BAYBE, then via depicted route to TURPS, thence. . . .

. . . .via depicted route to MIXAE. Maintain 4000 or as assigned by ATC. Expect clearance to filed altitude within 10 minutes after departure.

HALBI TRANSITION (MIXAE2.HALBI)

NOTE: For Turbojets only.
NOTE: If unable to accept minimum climb rates, advise ATC on initial contact.
NOTE: Transponder code will be issued via PDC or Palm Beach CLNC DEL.
NOTE: DME/DME/IRU or GPS required.
NOTE: RADAR required.
NOTE: RNAV 1.
NOTE: For non-GPS equipped aircraft: FLL and PBI DMEs must be operational for takeoff Rwy 10L, 14. FLL, PBI, and PHK DMEs must be operational for takeoff Rwy 28R, 32.

TAKEOFF MINIMUMS:
Rwy 10R, 28L: NA-ATC.
Rwy 14, 10L, 32: Standard with minimum climb of 500′ per NM to 520.
Rwy 28R: Standard with minimum climb of 500′ per NM to 520. ATC climb of 500′ per NM to 4000.

NOTE: Chart not to scale.

PALM BEACH ONE DEPARTURE

PALM BEACH INTL (PBI)
WEST PALM BEACH, FLORIDA

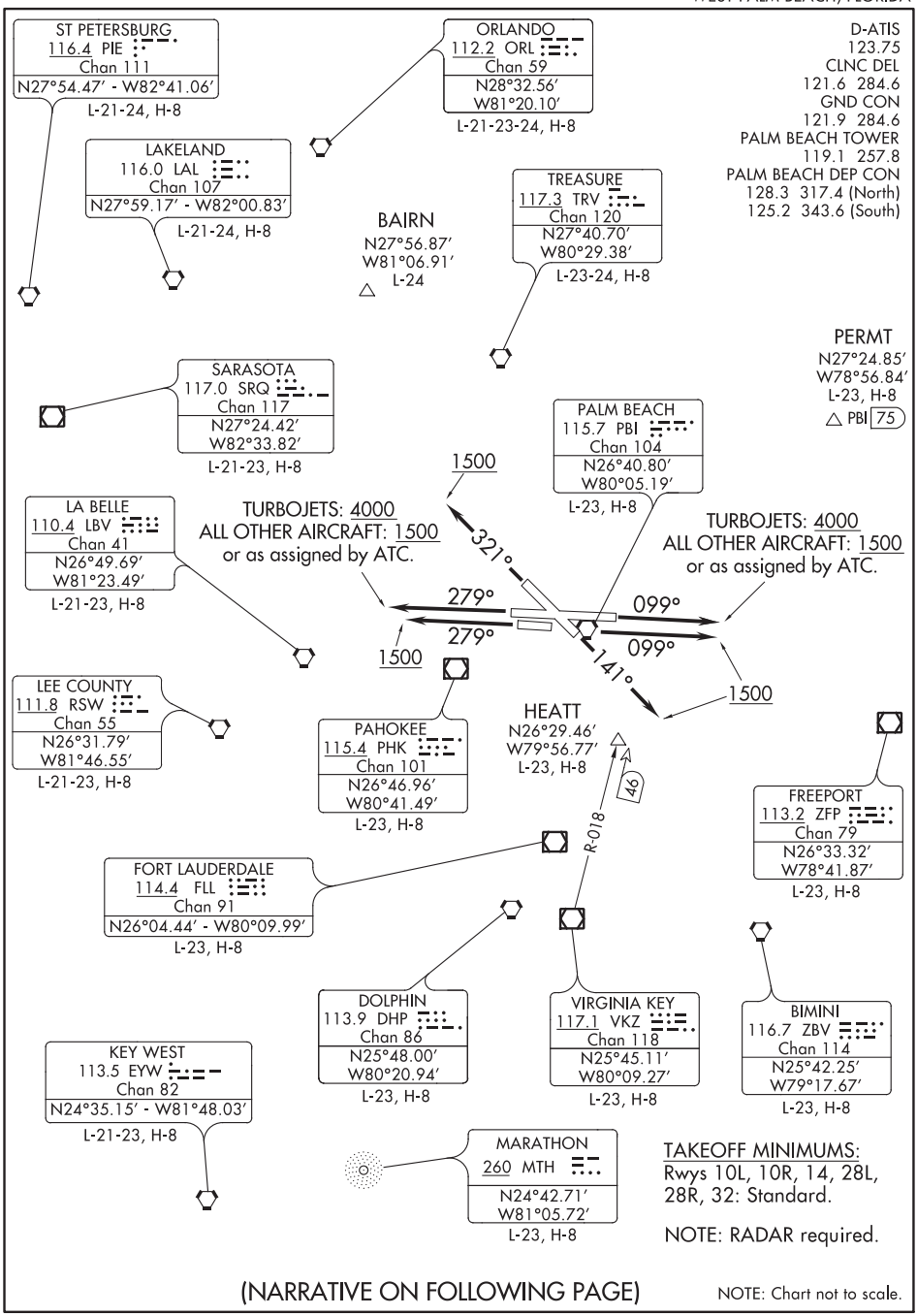

(NARRATIVE ON FOLLOWING PAGE)

NOTE: Chart not to scale.

SE-3, 10 SEP 2020 to 05 NOV 2020

SE-3, 10 SEP 2020 to 05 NOV 2020

DEPARTURE ROUTE DESCRIPTION

TURBOJETS
TAKEOFF RWY 10L: Climb heading 099° to 4000 or as assigned by ATC, thence. . . .
TAKEOFF RWY 14: Climb heading 141° to 1500, thence. . . .
TAKEOFF RWY 28R: Climb heading 279° to 4000 or as assigned by ATC, thence. . . .
TAKEOFF RWY 32: Climb heading 321° to 1500, thence. . . .

ALL OTHER AIRCRAFT
TAKEOFF RWY 10L: Climb heading 099° to 1500 or as assigned by ATC, thence. . . .
TAKEOFF RWY 10R: Climb heading 099° to 1500, thence. . . .
TAKEOFF RWY 14: Climb heading 141° to 1500, thence. . . .
TAKEOFF RWY 28L: Climb heading 279° to 1500, thence. . . .
TAKEOFF RWY 28R: Climb heading 279° to 1500 or as assigned by ATC, thence. . . .
TAKEOFF RWY 32: Climb heading 321° to 1500, thence. . . .

. . . .expect RADAR vectors to assigned/filed route. Expect further clearance to filed altitude 10 minutes after departure.

SLIDZ ONE DEPARTURE (RNAV)

PALM BEACH INTL (PBI)
WEST PALM BEACH, FLORIDA

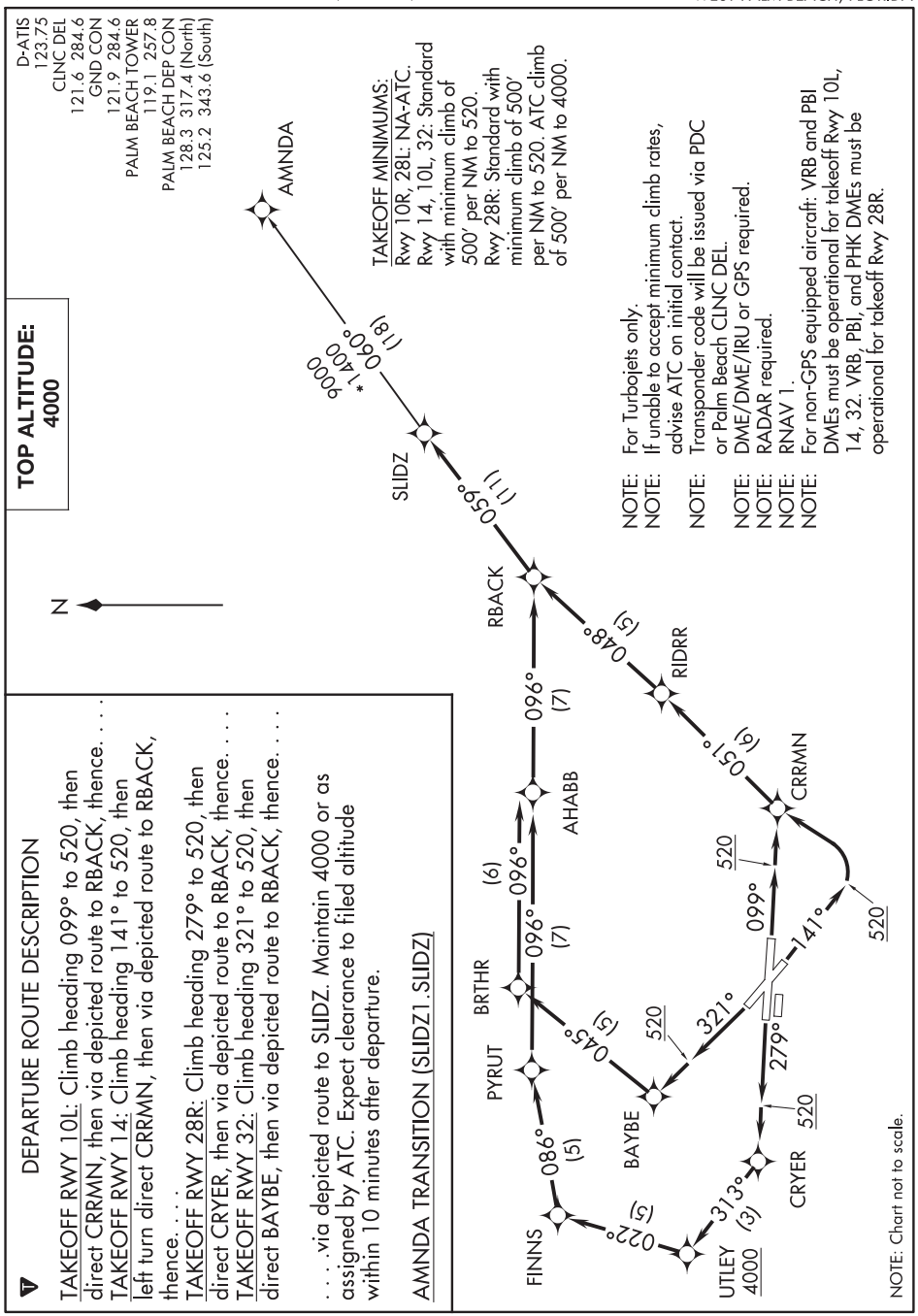

SE-3, 10 SEP 2020 to 05 NOV 2020

SLIDZ ONE DEPARTURE (RNAV)
WEST PALM BEACH, FLORIDA
PALM BEACH INTL (PBI)

TBIRD THREE DEPARTURE (RNAV)

(TBIRD3.TBIRD) 10SEP20

WEST PALM BEACH, FLORIDA
PALM BEACH INTL (PBI)

NOTE: For Turbojets only.
NOTE: If unable to accept minimum climb rates, advise ATC on initial contact.
NOTE: Transponder code will be issued via PDC or Palm Beach CLNC DEL.
NOTE: DME/DME/IRU or GPS required.
NOTE: RADAR required.
NOTE: RNAV 1.
NOTE: For non-GPS equipped aircraft: PHK and PBI DMEs must be operational.
NOTE: For aircraft 11,000 or above.

TOP ALTITUDE: 4000

D-ATIS
123.75
CLNC DEL
121.6 284.6
GND CON
121.9 284.6
PALM BEACH TOWER
119.1 257.8
PALM BEACH DEP CON
128.3 317.4 (North)
125.2 343.6 (South)

TAKEOFF MINIMUMS
Rwy 10R, 28L: NA-ATC.
Rwy 14, 10L: Standard with minimum climb of 500′ per NM to 520.
Rwy 28R, 32: Standard with minimum climb of 500′ per NM to 520. ATC climb of 500′ per NM to 4000.

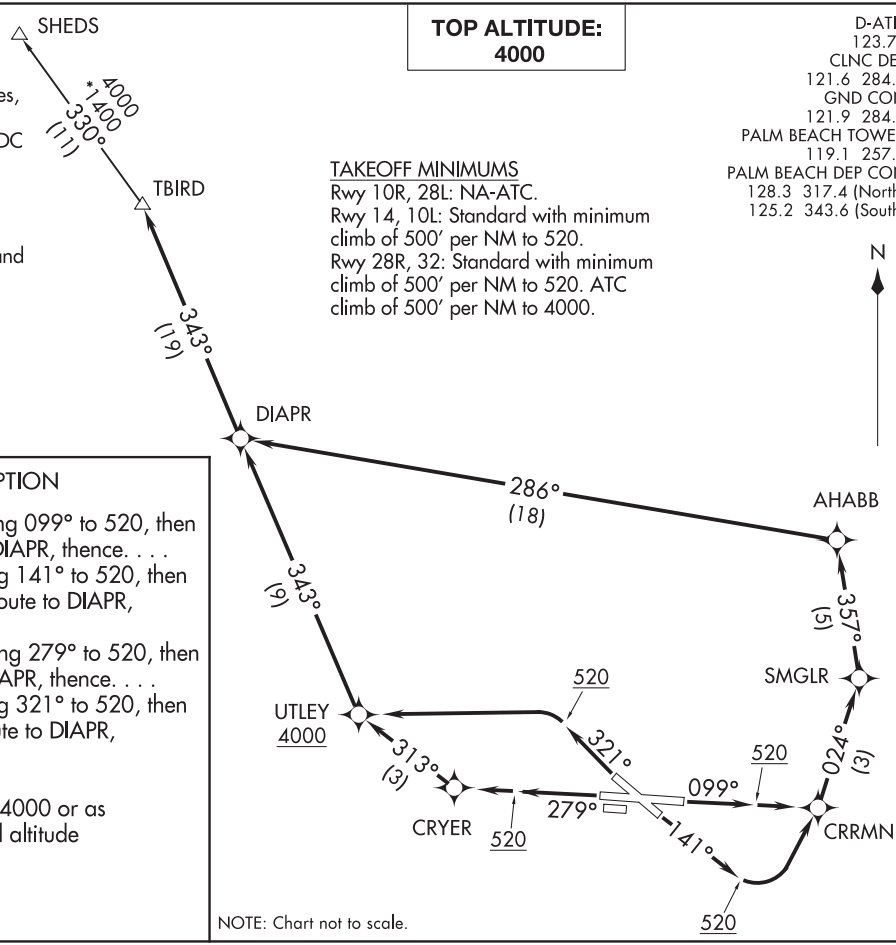

NOTE: Chart not to scale.

DEPARTURE ROUTE DESCRIPTION

TAKEOFF RUNWAY 10L: Climb on heading 099° to 520, then direct CRRMN, then on depicted route to DIAPR, thence. . . .
TAKEOFF RUNWAY 14: Climb on heading 141° to 520, then left turn direct CRRMN, then on depicted route to DIAPR, thence. . . .
TAKEOFF RUNWAY 28R: Climb on heading 279° to 520, then direct CRYER, then on depicted route to DIAPR, thence. . . .
TAKEOFF RUNWAY 32: Climb on heading 321° to 520, then left turn direct UTLEY, then on depicted route to DIAPR, thence. . . .

. . . .on depicted route to TBIRD. Maintain 4000 or as assigned by ATC. Expect clearance to filed altitude within 10 minutes after departure.

SHEDS TRANSITION (TBIRD3.SHEDS)

TBIRD THREE DEPARTURE (RNAV)
(TBIRD3.TBIRD) 20254
PALM BEACH INTL (PBI)
WEST PALM BEACH, FLORIDA

MILTON, FLORIDA

ILS Y or LOC/DME RWY 14

LOC/DME I-NSE	APCH CRS	Rwy ldg	6001
111.75	139°	TDZE	199
Chan 54(Y)		Arpt Elev	199

AL-602 [USN] WHITING FLD NAS - NORTH (KNSE)

TACAN required.

T * When ALS inop, increase vis to ¾ mile.
** When ALS inop, increase vis to 1 mile.
*** Circling not authorized in sector SE of Rwy 5-23 and SW of Rwy 14-32.

MALSR A5

MISSED APPROACH: Climb to 700. Then climbing left turn to 3000. Intercept NSE TACAN R-031 to ANTUA and hold. Continue climb in hold. Contact Pensacola APP CON.

ATIS ★	PENSACOLA APP CON	NORTH WHITING TOWER ★	GND CON	CLNC DEL	ASR
290.325	127.35 278.8	121.4 306.925	251.15	257.775	

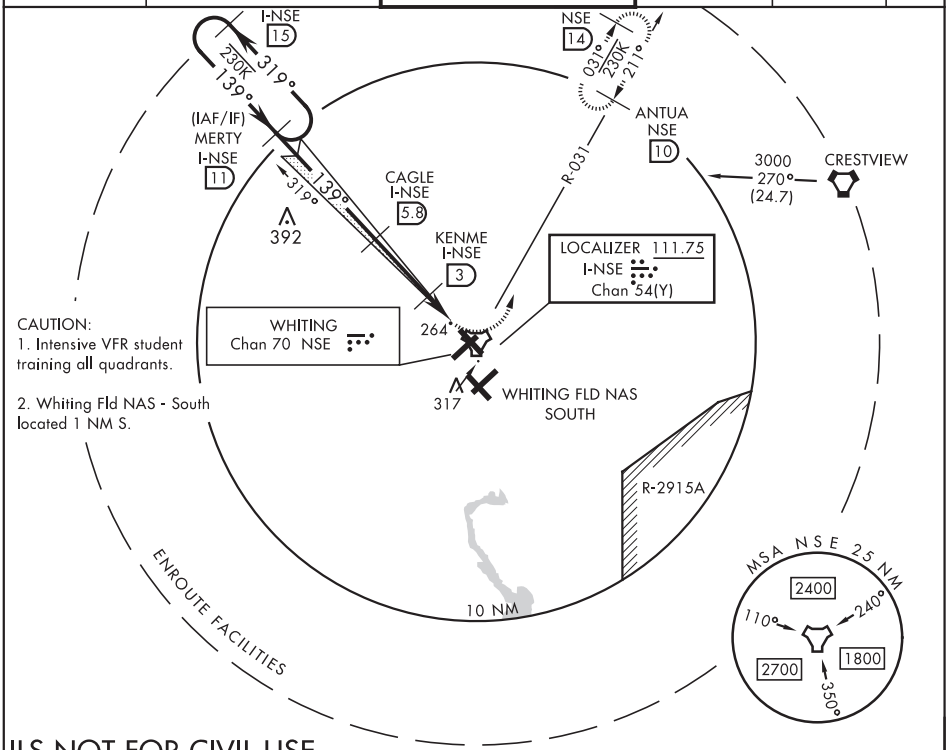

CAUTION:
1. Intensive VFR student training all quadrants.
2. Whiting Fld NAS - South located 1 NM S.

ILS NOT FOR CIVIL USE

EMERG SAFE ALT 100 NM 3500

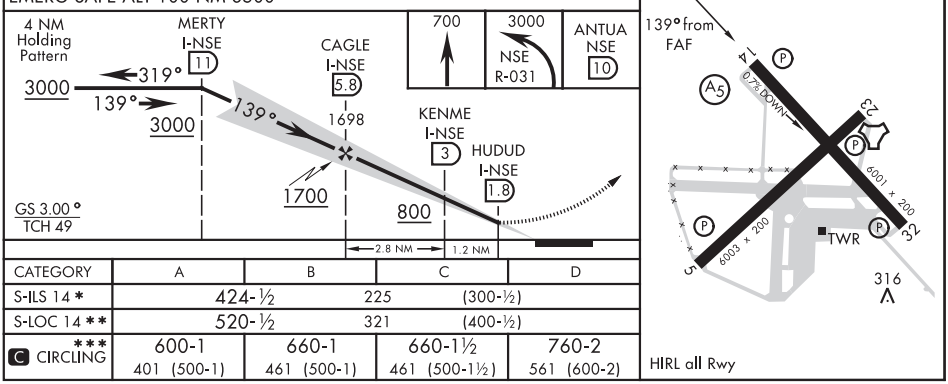

CATEGORY	A	B	C	D
S-ILS 14 *	424-½	225	(300-½)	
S-LOC 14 **	520-½	321	(400-½)	
*** C CIRCLING	600-1 401 (500-1)	660-1 461 (500-1)	660-1½ 461 (500-1½)	760-2 561 (600-2)

HIRL all Rwy

MILTON, FLORIDA 30° 43′N-87° 01′W WHITING FLD NAS - NORTH (KNSE)

Amdt 3 10SEP20

ILS Y or LOC/DME RWY 14

SE-3, 10 SEP 2020 to 05 NOV 2020

MILTON, FLORIDA

ILS Z or RNAV (GPS) RWY 14

AL-602 [USN] WHITING FLD NAS - NORTH (KNSE)

LOC I-NSE	APCH CRS	Rwy ldg / TDZE / Arpt Elev
111.75	139°	6001 / 199 / 199

RNAV1 - GPS for ILS.
RNP APCH for LNAV/VNAV, LNAV.

T * When ALS inop, increase vis to ¾ mile.
** When ALS inop, increase vis to 1 mile.
*** Circling not authorized in sector SE of Rwy 5-23 and SW of Rwy 14-32.

MALSR (A5)

MISSED APPROACH: Climb to 700, then climbing left turn to 3000 direct to ANTUA and hold. Continue climb in hold. Contact Pensacola APP CON.

ATIS ★	PENSACOLA APP CON	NORTH WHITING TOWER ★	GND CON	CLNC DEL	ASR
290.325	127.35 278.8	121.4 306.925	251.15	257.775	

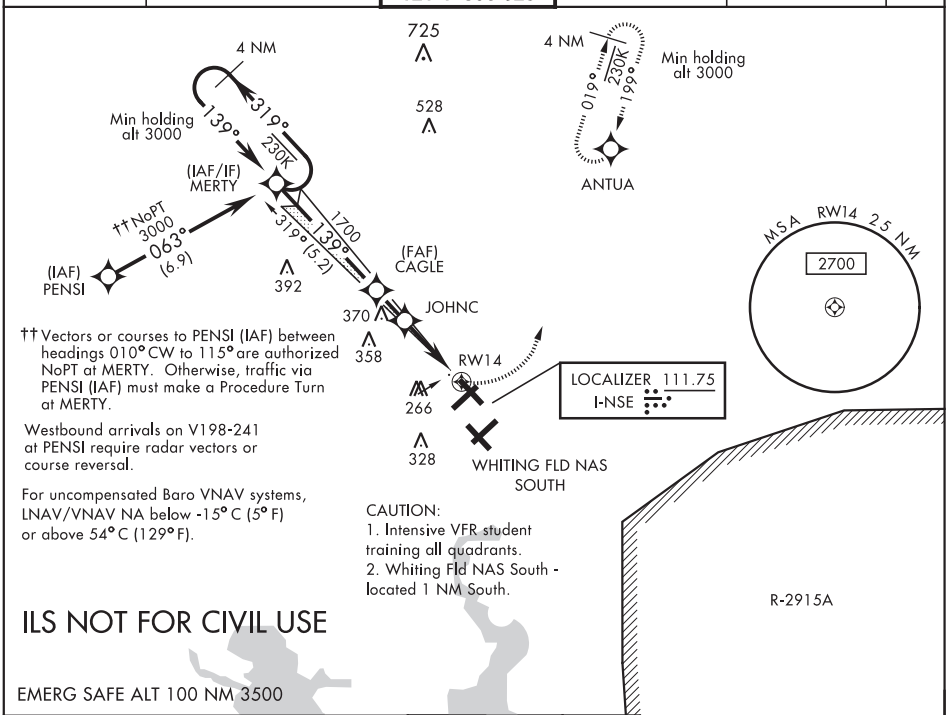

†† Vectors or courses to PENSI (IAF) between headings 010° CW to 115° are authorized NoPT at MERTY. Otherwise, traffic via PENSI (IAF) must make a Procedure Turn at MERTY.

Westbound arrivals on V198-241 at PENSI require radar vectors or course reversal.

For uncompensated Baro VNAV systems, LNAV/VNAV NA below -15° C (5° F) or above 54° C (129° F).

CAUTION:
1. Intensive VFR student training all quadrants.
2. Whiting Fld NAS South - located 1 NM South.

ILS NOT FOR CIVIL USE

EMERG SAFE ALT 100 NM 3500

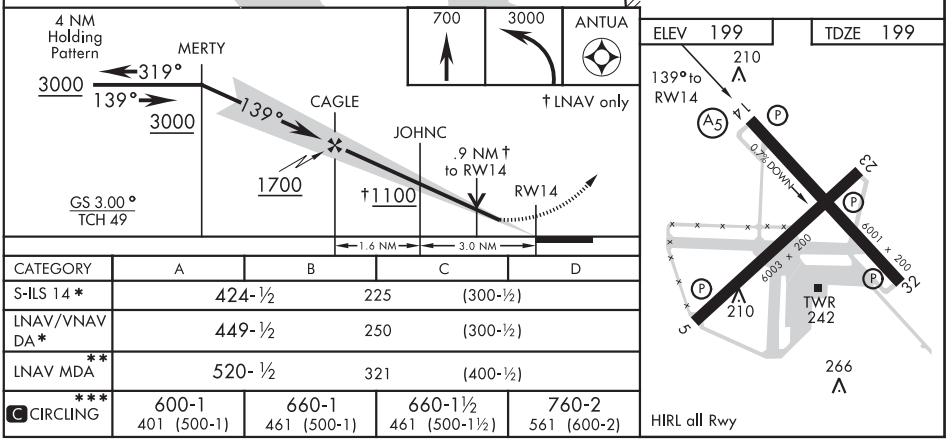

CATEGORY	A	B	C	D
S-ILS 14 *	424-½	225	(300-½)	
LNAV/VNAV DA *	449-½	250	(300-½)	
LNAV MDA **	520-½	321	(400-½)	
*** C CIRCLING	600-1 401 (500-1)	660-1 461 (500-1)	660-1½ 461 (500-1½)	760-2 561 (600-2)

SE-3, 10 SEP 2020 to 05 NOV 2020

MILTON, FLORIDA

RNAV (GPS) RWY 23

APCH CRS	Rwy ldg	6003
229°	TDZE	183
	Arpt Elev	199

AL-602 [USN]

WHITING FLD NAS - NORTH (KNSE)

RNP APCH

* Circling not authorized in sector SE of Rwy 5-23 and SW of Rwy 14-32.

MISSED APPROACH: Climb to 700, then climbing right turn to 3000 direct TROJN and hold. Continue climb in hold. Contact Pensacola APP CON.

ATIS ★	PENSACOLA APP CON	NORTH WHITING TOWER ★	GND CON	CLNC DEL	ASR
290.325	127.35 278.8	121.4 306.925	251.15	257.775	

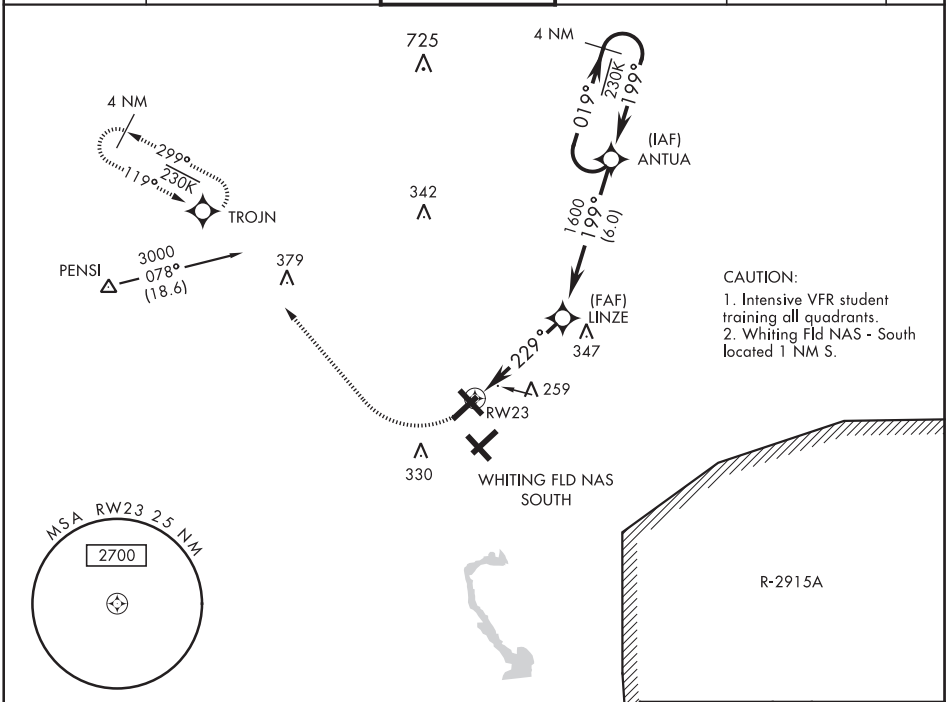

EMERG SAFE ALT 100 NM 3500

ELEV	199	TDZE	183

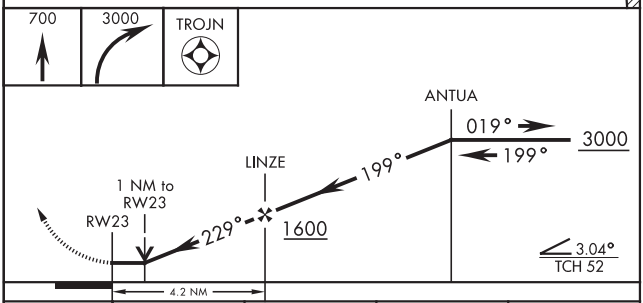

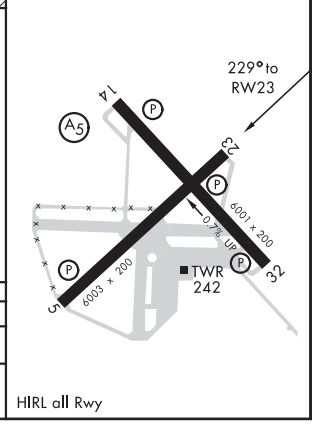

CATEGORY	A	B	C	D
LNAV MDA	540-1 357 (400-1)			
C CIRCLING*	600-1 401 (500-1)	660-1 461 (500-1)	660-1½ 461 (500-1½)	760-2 561 (600-2)

HIRL all Rwy

MILTON, FLORIDA

Amdt 3 10SEP20

30°43'N-87°01W

WHITING FLD NAS - NORTH (KNSE)

RNAV (GPS) RWY 23

SE-3, 10 SEP 2020 to 05 NOV 2020

SE-3, 10 SEP 2020 to 05 NOV 2020

20254

MILTON, FLORIDA

TACAN RWY 5

TACAN NSE Chan 70	APCH CRS 052°	Rwy ldg 6003 TDZE 180 Arpt Elev 199

AL-602 [USN] WHITING FLD NAS - NORTH (KNSE)

* Circling not authorized in sector SE of Rwy 5-23 and SW of Rwy 14-32.

MISSED APPROACH: Climb to 3000 via R-232 to NSE TACAN. Then via NSE TACAN R-031 to ANTUA and hold. Continue climb in hold. Contact Pensacola APP CON.

ATIS ★	PENSACOLA APP CON	NORTH WHITING TOWER ★	GND CON	CLNC DEL	ASR
290.325	127.35 278.8	121.4 306.925	251.15	257.775	

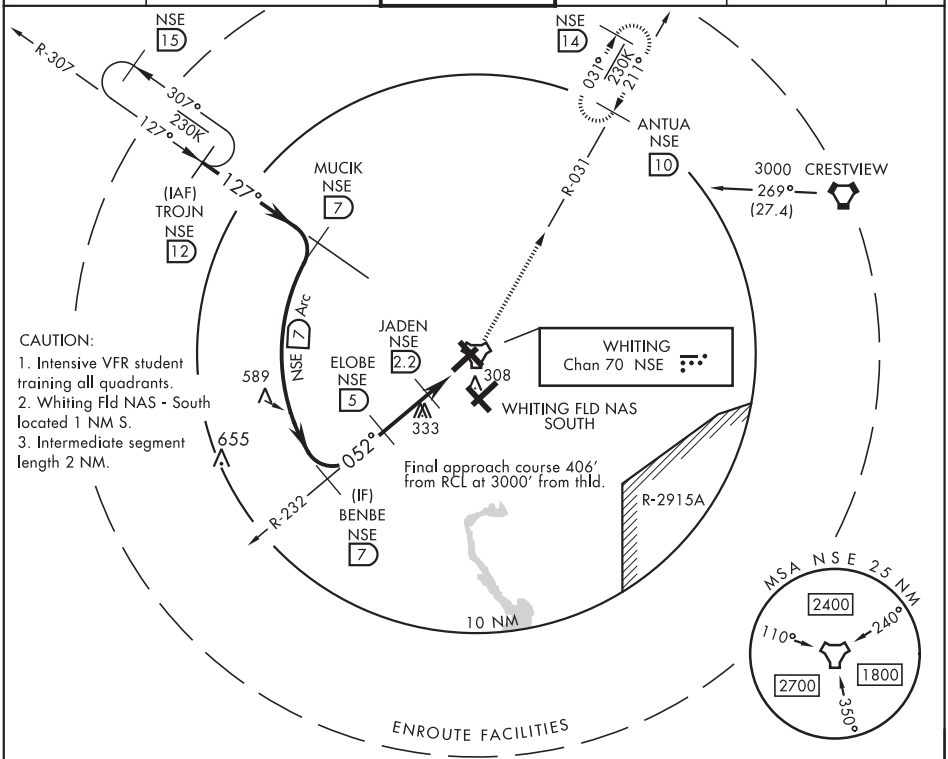

CAUTION:
1. Intensive VFR student training all quadrants.
2. Whiting Fld NAS - South located 1 NM S.
3. Intermediate segment length 2 NM.

EMERG SAFE ALT 100 NM 3500

3000 NSE R-232	NSE	NSE R-031

ELEV 199 TDZE 180

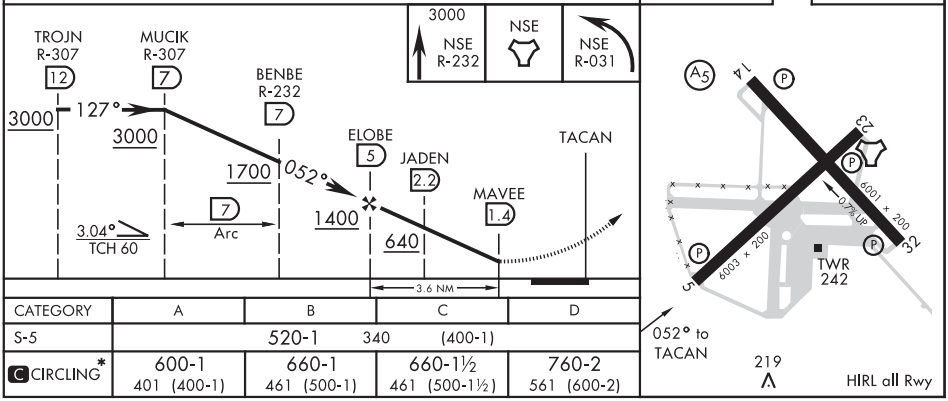

CATEGORY	A	B	C	D
S-5	520-1 340 (400-1)			
C CIRCLING*	600-1 401 (400-1)	660-1 461 (500-1)	660-1½ 461 (500-1½)	760-2 561 (600-2)

SE-3, 10 SEP 2020 to 05 NOV 2020
SE-3, 10 SEP 2020 to 05 NOV 2020

MILTON, FLORIDA

TACAN RWY 14

TACAN NSE Chan 70	APCH CRS 127°	Rwy ldg 6001 TDZE 199 Arpt Elev 199

AL-602 [USN]

WHITING FLD NAS - NORTH (KNSE)

* Circling not authorized in sector SE of Rwy 5-23 and SW of Rwy 14-32.

MALSR A5

MISSED APPROACH: Climb to 600, then climbing left turn to 3000, intercept NSE TACAN R-031 to ANTUA and hold. Continue climb in hold. Contact Pensacola APP CON.

ATIS ★	PENSACOLA APP CON	NORTH WHITING TOWER ★	GND CON	CLNC DEL	ASR
290.325	127.35 278.8	121.4 306.925	251.15	257.775	

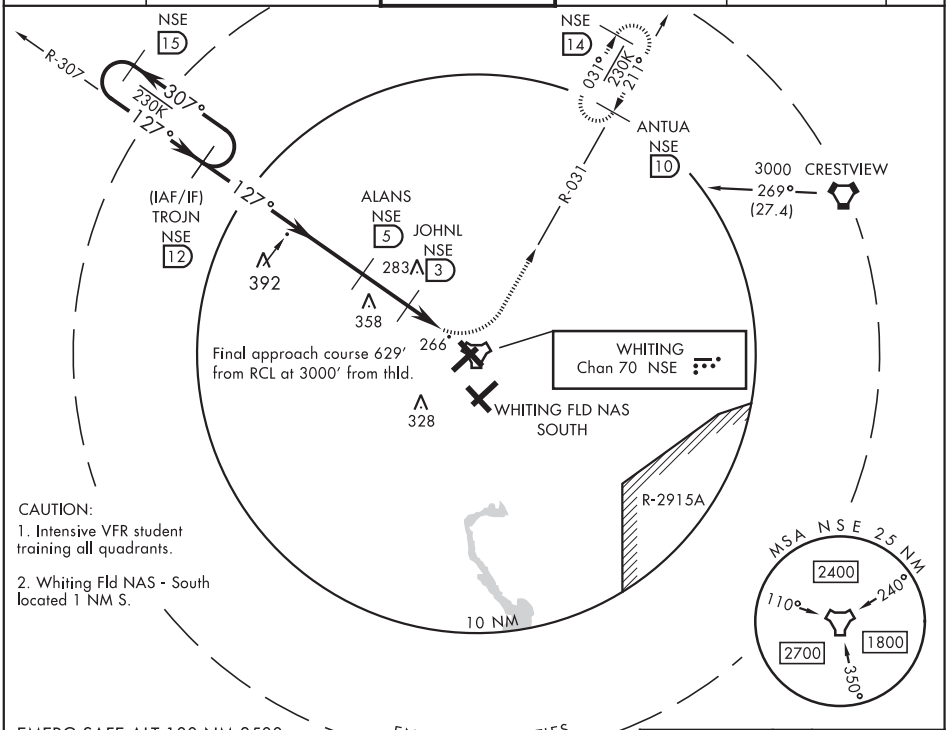

CAUTION:
1. Intensive VFR student training all quadrants.
2. Whiting Fld NAS - South located 1 NM S.

EMERG SAFE ALT 100 NM 3500

ELEV 199	TDZE 199

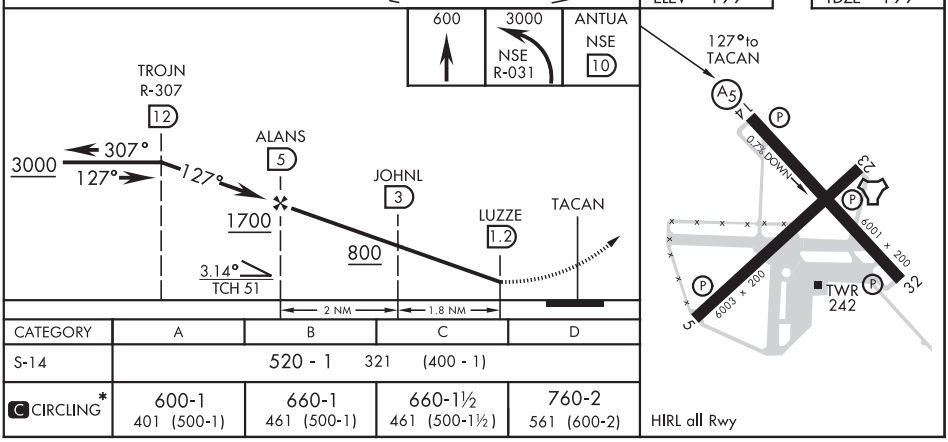

CATEGORY	A	B	C	D
S-14	520 - 1 321 (400 - 1)			
C CIRCLING*	600-1 401 (500-1)	660-1 461 (500-1)	660-1½ 461 (500-1½)	760-2 561 (600-2)

MILTON, FLORIDA

Amdt 4 10SEP20

30° 43′N-87° 01′W

WHITING FLD NAS - NORTH (KNSE)

TACAN RWY 14

SE-3, 10 SEP 2020 to 05 NOV 2020

SE-3, 10 SEP 2020 to 05 NOV 2020

20254

MILTON, FLORIDA

TACAN RWY 23

TACAN NSE Chan 70	APCH CRS 211°	Rwy ldg 6003 TDZE 183 Arpt Elev 199

AL-602 [USN] WHITING FLD NAS - NORTH (KNSE)

* Circling not authorized in sector SE of Rwy 5-23 and SW of Rwy 14-32.

MISSED APPROACH: Climb to 600. Then climbing right turn to 3000. Intercept NSE TACAN R-307 to TROJN and hold. Continue climb in hold. Contact Pensacola APP CON.

ATIS ★	PENSACOLA APP CON	NORTH WHITING TOWER ★	GND CON	CLNC DEL	ASR
290.325	127.35 278.8	121.4 306.925	251.15	257.775	

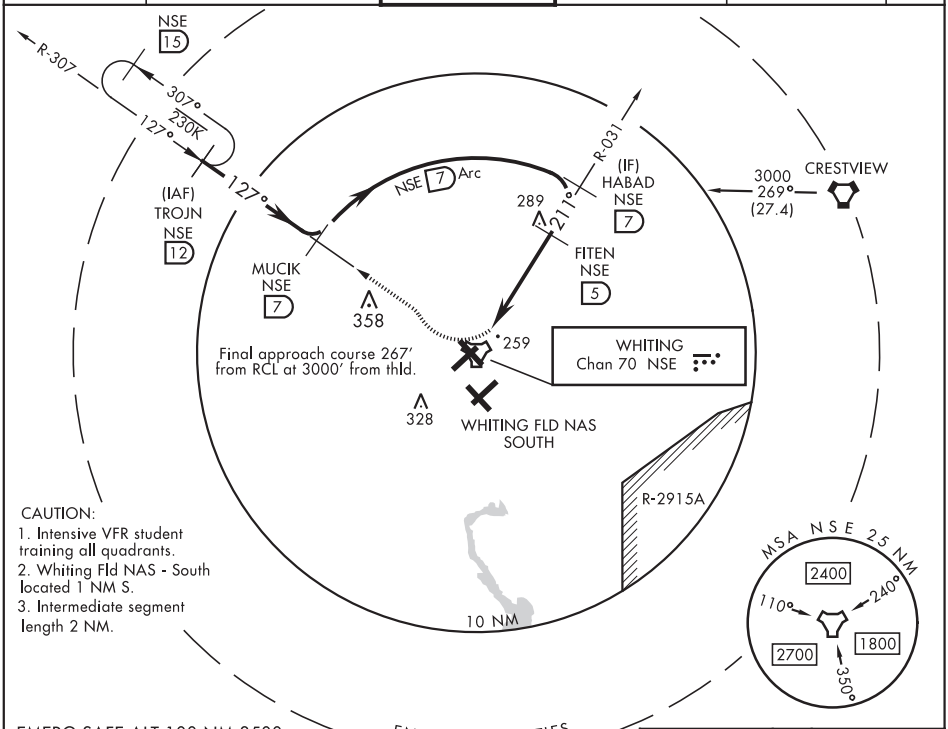

CAUTION:
1. Intensive VFR student training all quadrants.
2. Whiting Fld NAS - South located 1 NM S.
3. Intermediate segment length 2 NM.

EMERG SAFE ALT 100 NM 3500

ELEV 199 TDZE 183

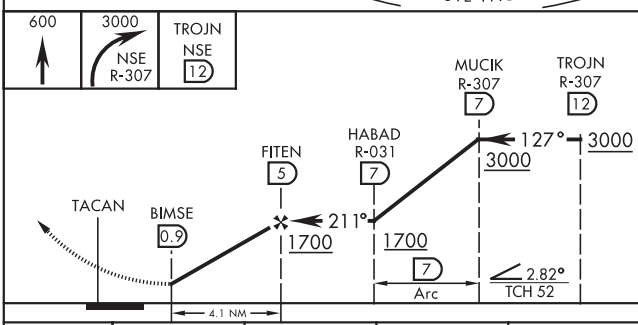

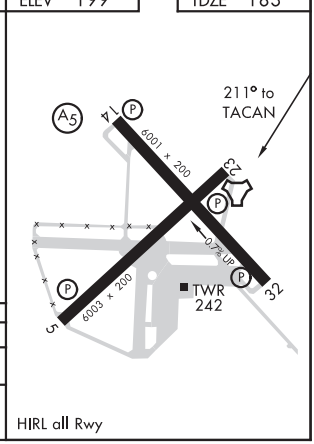

CATEGORY	A	B	C	D
S-23	540-1 357 (400-1)			
C CIRCLING*	600-1 401 (500-1)	660-1 461 (500-1)	660-1½ 461 (500-1½)	760-2 561 (600-2)

SE-3, 10 SEP 2020 to 05 NOV 2020

SE-3, 10 SEP 2020 to 05 NOV 2020

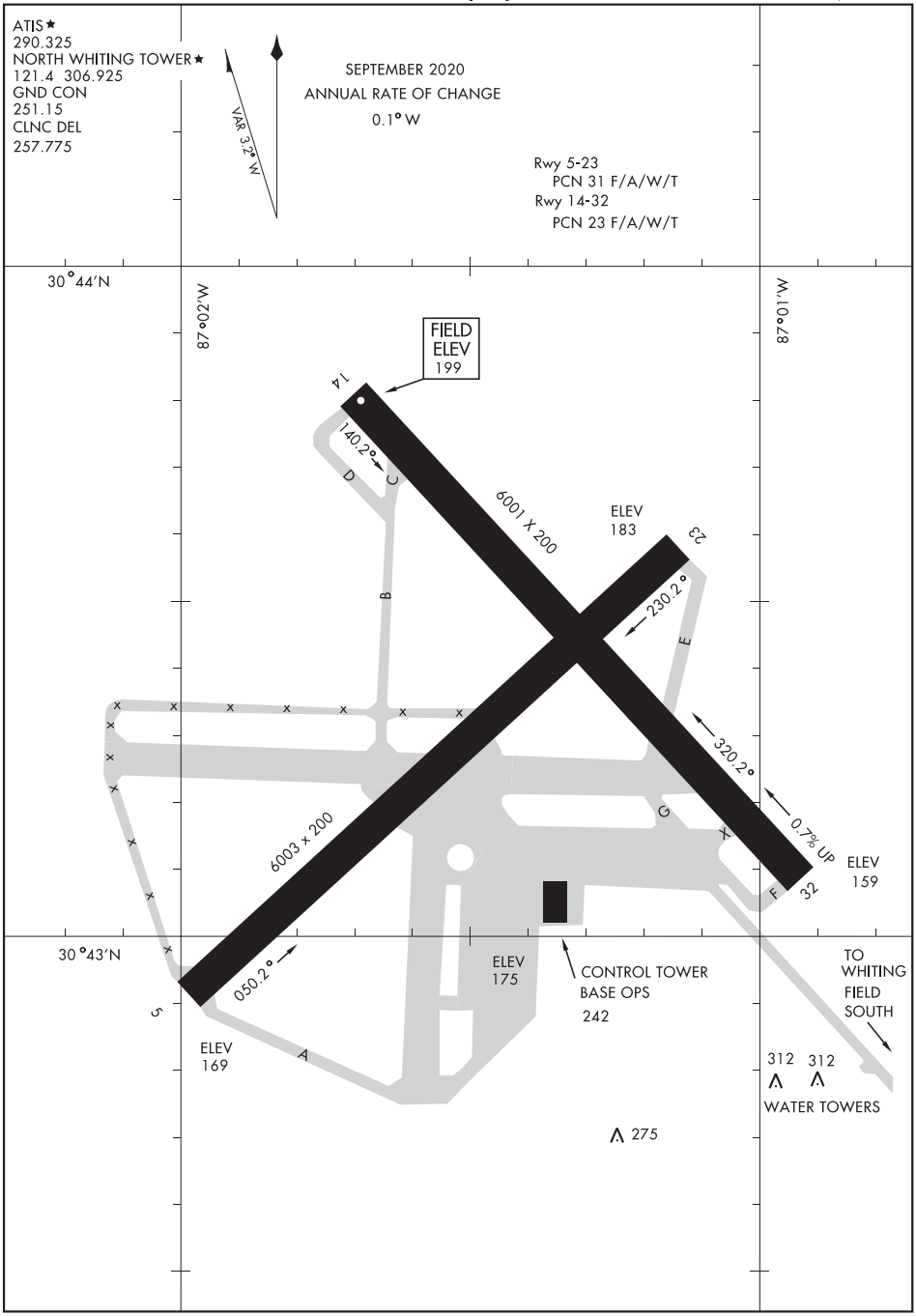

SE-3, 10 SEP 2020 to 05 NOV 2020

SE-3, 10 SEP 2020 to 05 NOV 2020

20254

MILTON, FLORIDA

ILS Y or LOC/DME RWY 32

LOC/DME I-NDZ	APCH CRS	Rwy ldg	6002
110.55	319°	TDZE	172
Chan 42(Y)		Arpt Elev	177

AL-1909 [USN] WHITING FLD NAS - SOUTH (KNDZ)

TACAN Required.

*When ALS inop, increase vis to ¾ mile.
**When ALS inop, increase vis to 1 mile.
*** Circling not authorized NE of Rwy 14-32 and NW of Rwy 5-23.

MALSR A5

MISSED APPROACH: Climb to 700, then climbing left turn to 3000 direct NGS TACAN. Then via R-172 to RANLE and hold continue climb in hold. Contact Pensacola Approach Control.

ATIS	PENSACOLA APP CON	SOUTH WHITING TOWER	GND CON	CLNC DEL	ASR/PAR
273.575	124.85 385.4	121.4 348.675	317.65	317.65	

CAUTION: 1. Intensive VFR student training all quadrants.
2. Whiting FLD NAS - NORTH located 1 NM N.
3. Intmed seg len 1.7 NM.

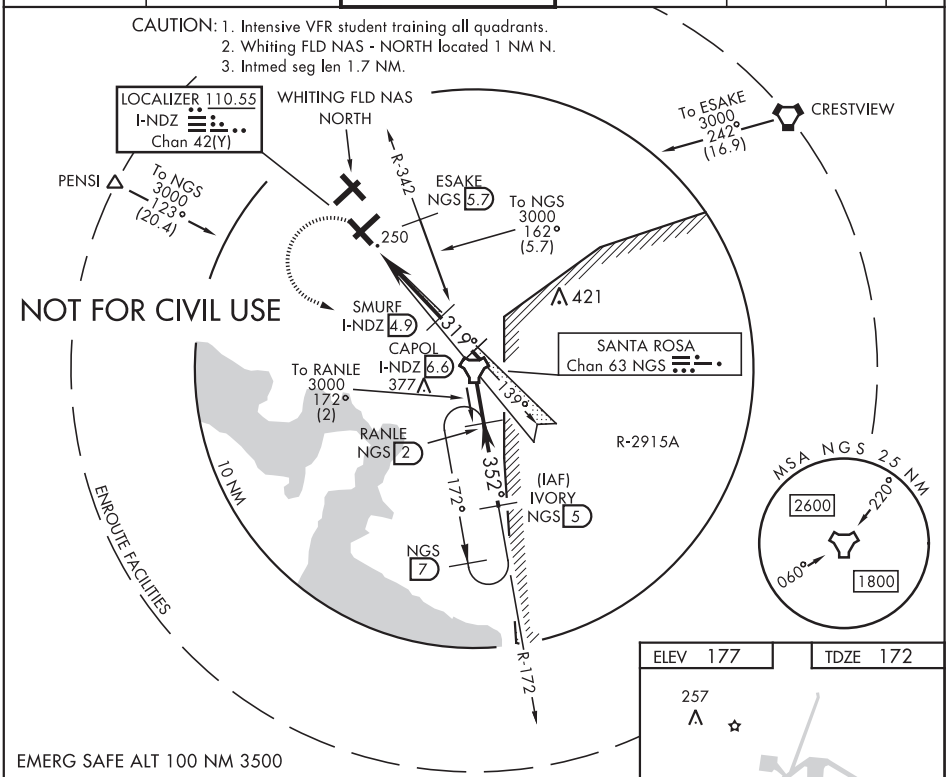

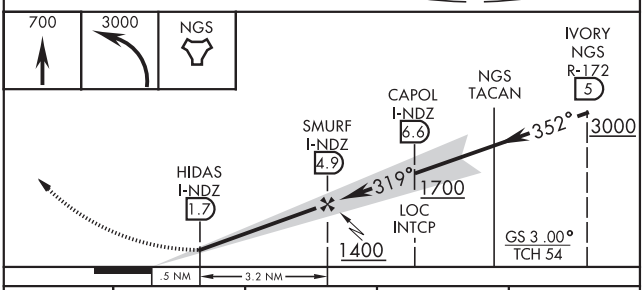

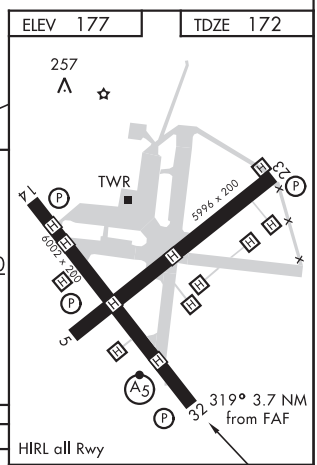

CATEGORY	A	B	C	D
S-ILS 32*	422-½ 250 (300-½)			
S-LOC 32**	520-½ 348 (400-½)		520-⅝ 348 (400-⅝)	
C CIRCLING***	620-1 443 (500-1)	640-1 463 (500-1)	680-1½ 503 (600-1½)	740-2 563 (600-2)

FAF to MAP 3.2 NM					
Knots	60	90	120	150	180
Min:Sec	3:12	2:08	1:36	1:17	1:04

SE-3, 10 SEP 2020 to 05 NOV 2020

SE-3, 10 SEP 2020 to 05 NOV 2020

MILTON, FLORIDA

ILS Z or RNAV (GPS) RWY 32

LOC/DME I-NDZ	APCH CRS	Rwy ldg	6002
110.55	319°	TDZE	172
Chan 42(Y)		Arpt Elev	177

AL-1909 [USN] WHITING FLD NAS - SOUTH (KNDZ)

GPS Required for ILS procedure.

T * When ALS inop, increase vis to ¾ mile.
** When ALS inop, increase CAT ABC vis to ¾ mile; CAT D vis to ⅞.
*** When ALS inop, increase vis to 1 mile.

MALSR A5

MISSED APPROACH: Climb to 800. Then climbing left turn to 3000, direct to TUSKS and hold. Contact Pensacola Approach Control.

ATIS ★	PENSACOLA APP CON	SOUTH WHITING TOWER ★	GND CON	CLNC DEL	ASR/PAR
273.575	124.85 385.4	121.4 348.675	317.65	355.6	

****Circling not authorized in sector NE of Rwy 14-32 and NW of Rwy 5-23.

For uncompensated Baro-VNAV systems,
Procedure NA below -15°C (5°F) or above 54°C (129°F).
RNP APCH
RNAV 1-GPS

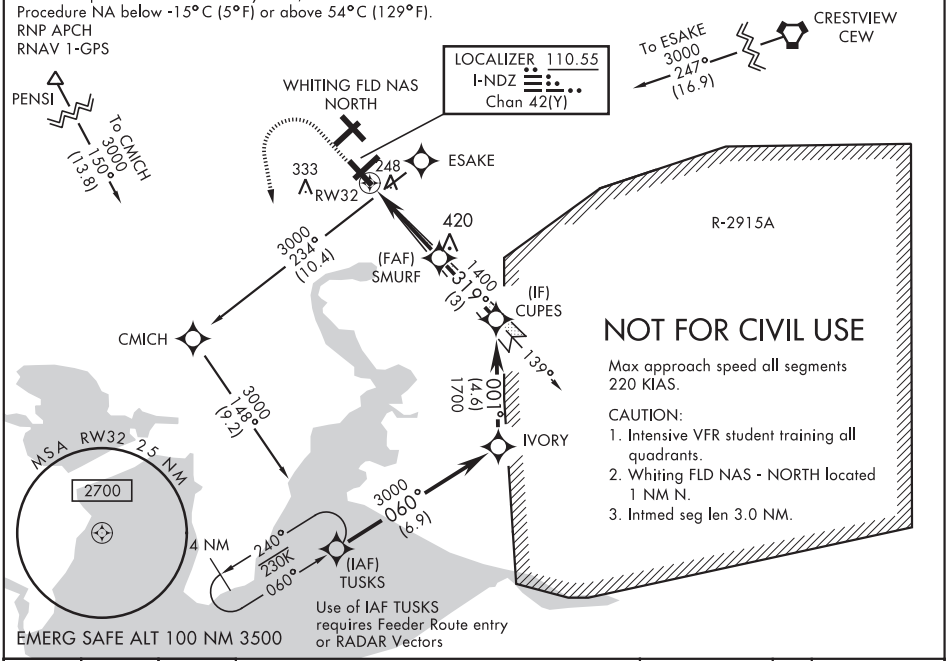

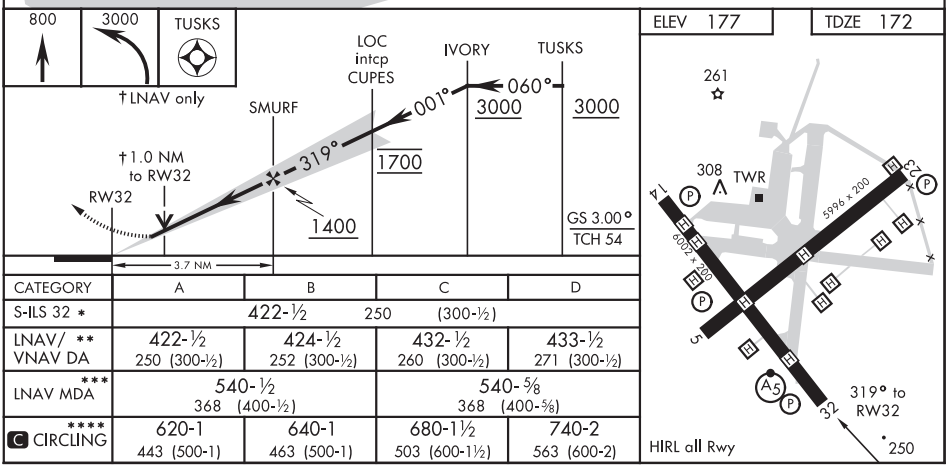

CATEGORY	A	B	C	D
S-ILS 32 *	422-½ 250 (300-½)			
LNAV/ VNAV DA **	422-½ 250 (300-½)	424-½ 252 (300-½)	432-½ 260 (300-½)	433-½ 271 (300-½)
LNAV MDA ***	540-½ 368 (400-½)		540-⅝ 368 (400-⅝)	
C CIRCLING ****	620-1 443 (500-1)	640-1 463 (500-1)	680-1½ 503 (600-1½)	740-2 563 (600-2)

MILTON, FLORIDA 30°42′N-87°01′W WHITING FLD NAS - SOUTH (KNDZ)
Amdt 6 10SEP20

ILS Z or RNAV (GPS) RWY 32

SE-3, 10 SEP 2020 to 05 NOV 2020

20254

MILTON, FLORIDA

TACAN RWY 32

TACAN NGS Chan 63	APCH CRS 322°	Rwy ldg 6002 TDZE 172 Arpt Elev 177	AL-1909 [USN]	WHITING FLD NAS - SOUTH (KNDZ)

T * When ALS inop, increase vis to 1 mile.
** Circling not authorized NE of Rwy 14-32 and NW of Rwy 5-23.

MALSR A5

MISSED APPROACH: Climb to 600. Then climbing left turn to 3000 direct NGS TACAN. Then via R-172 to RANLE and hold. Contact Pensacola Approach Control.

ATIS ★	PENSACOLA APP CON	SOUTH WHITING TOWER ★	GND CON	CLNC DEL	ASR/PAR
273.575	124.85 385.4	121.4 348.675	317.65	355.6	

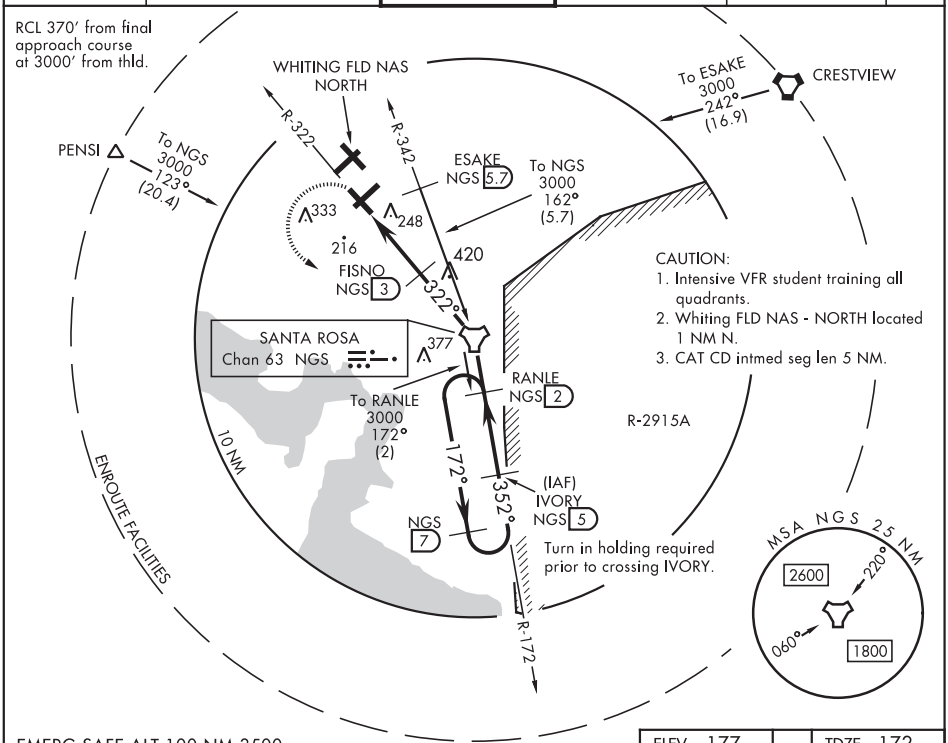

EMERG SAFE ALT 100 NM 3500

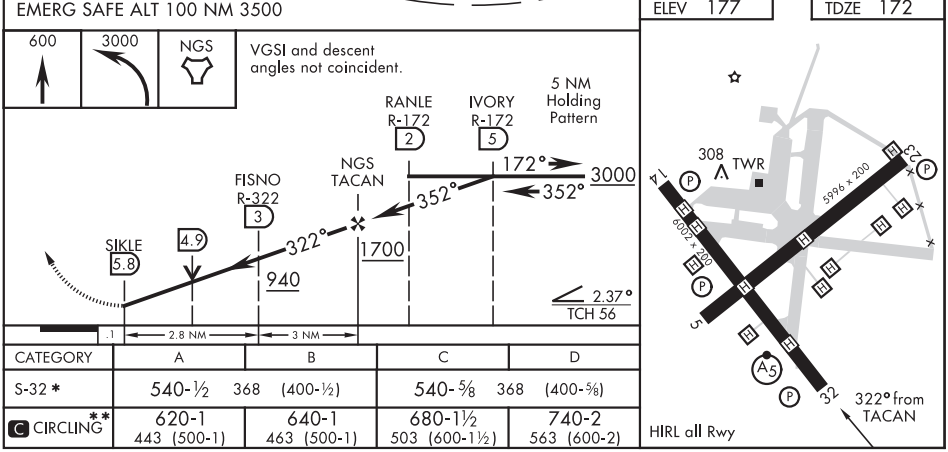

CATEGORY	A	B	C	D
S-32 *	540-½ 368 (400-½)		540-⅝ 368 (400-⅝)	
C CIRCLING **	620-1 443 (500-1)	640-1 463 (500-1)	680-1½ 503 (600-1½)	740-2 563 (600-2)

SE-3, 10 SEP 2020 to 05 NOV 2020

MILTON, FLORIDA

COPTER RNAV (GPS) 004

APCH CRS	Rwy ldg	5996
004°	THRE	N/A
	Arpt Elev	177

AL-1909 [USN] WHITING FLD NAS - SOUTH (KNDZ)

RNP APCH
Max procedure airspeed 90 KIAS.
Arm approach mode 30 NM from airport.

MISSED APPROACH: Climb to 700, then climbing left turn to 3000 direct HOBOE and hold. Continue climb-in-hold to 3000. Contact Pensacola Approach Control.

ATIS ★	PENSACOLA APP CON	SOUTH WHITING TOWER ★	GND CON	CLNC DEL	ASR/ PAR
273.575	124.85 385.4	121.4 348.675	317.65	355.6	

CAUTION: 1. Intensive VFR student training all quadrants.
2. Whiting FLD NAS - NORTH located 1 NM N.

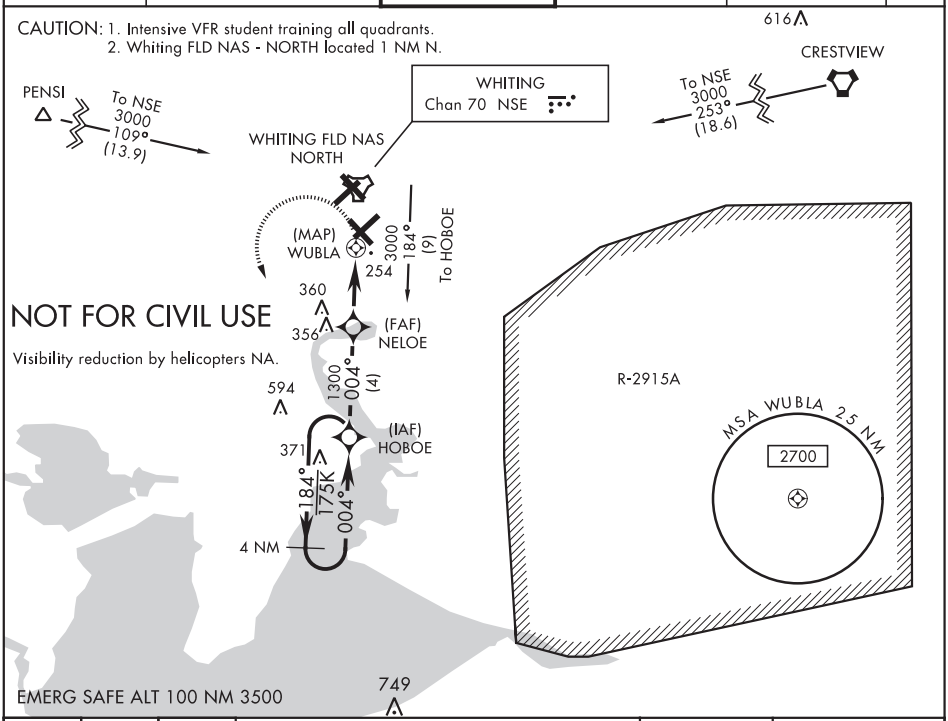

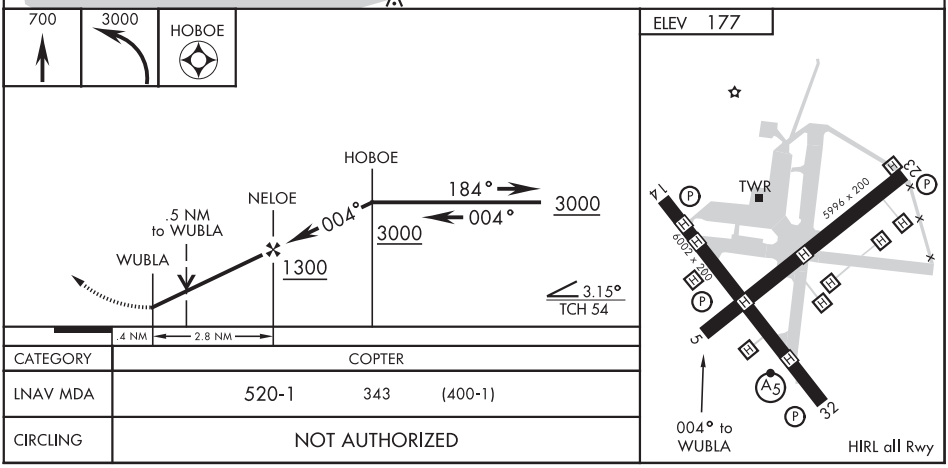

CATEGORY	COPTER
LNAV MDA	520-1 343 (400-1)
CIRCLING	NOT AUTHORIZED

SE-3, 10 SEP 2020 to 05 NOV 2020

SE-3, 10 SEP 2020 to 05 NOV 2020

20254

MILTON, FLORIDA

COPTER TACAN 004

TACAN NSE Chan 70	APCH CRS 004°	Rwy ldg 5996 TDZE N/A Arpt Elev 177

AL-1909 [USN]

WHITING FLD NAS - SOUTH (KNDZ)

Maximum airspeed 90 KIAS.

MISSED APPROACH: Climb to 700. Then climbing left turn to 3000. Intercept NSE TACAN R-184 to HOBOE and hold. Contact Pensacola Approach Control.

ATIS ★	PENSACOLA APP CON	SOUTH WHITING TOWER ★	GND CON	CLNC DEL	ASR/PAR
273.575	124.85 385.4	121.4 348.675	317.65	355.6	

CAUTION:
1. Intensive VFR training all quadrants.
2. Whiting Fld NAS - NORTH located 1 NM N.

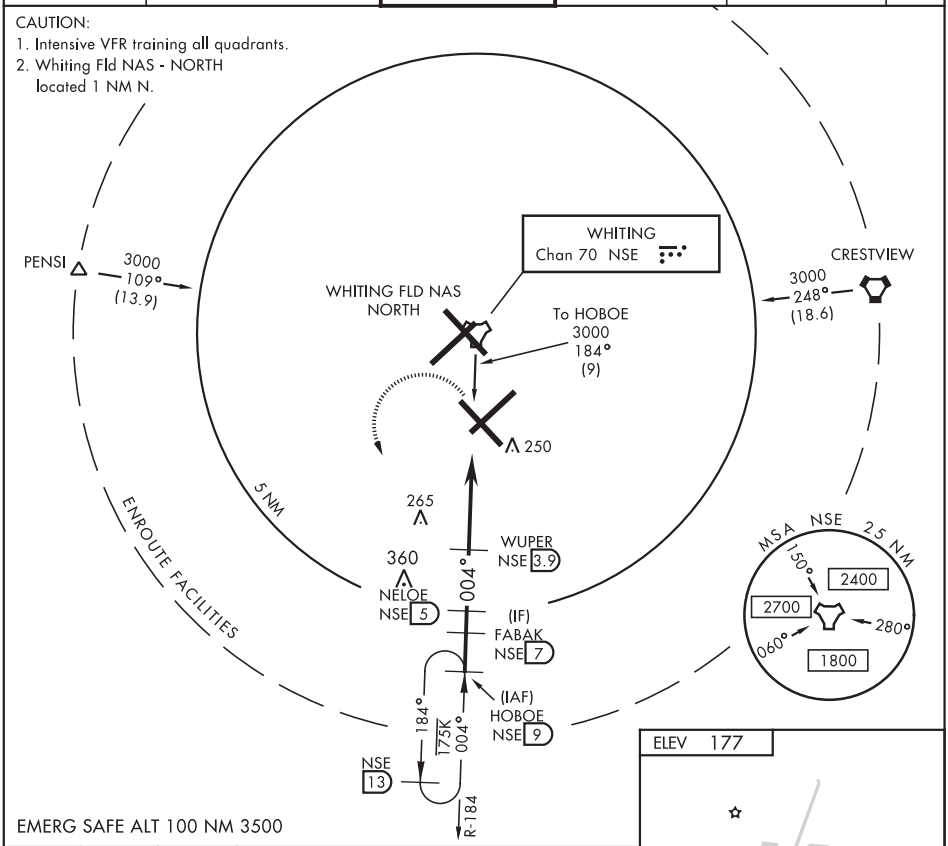

EMERG SAFE ALT 100 NM 3500

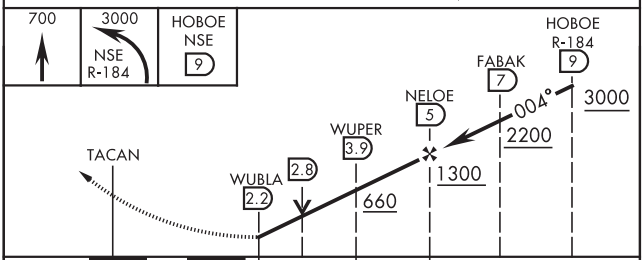

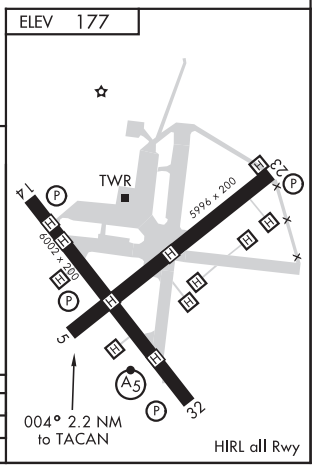

CATEGORY	COPTER
H-004	560-½ 383 (400-½)
CIRCLING	NOT AUTHORIZED

SE-3, 10 SEP 2020 to 05 NOV 2020

SE-3, 10 SEP 2020 to 05 NOV 2020

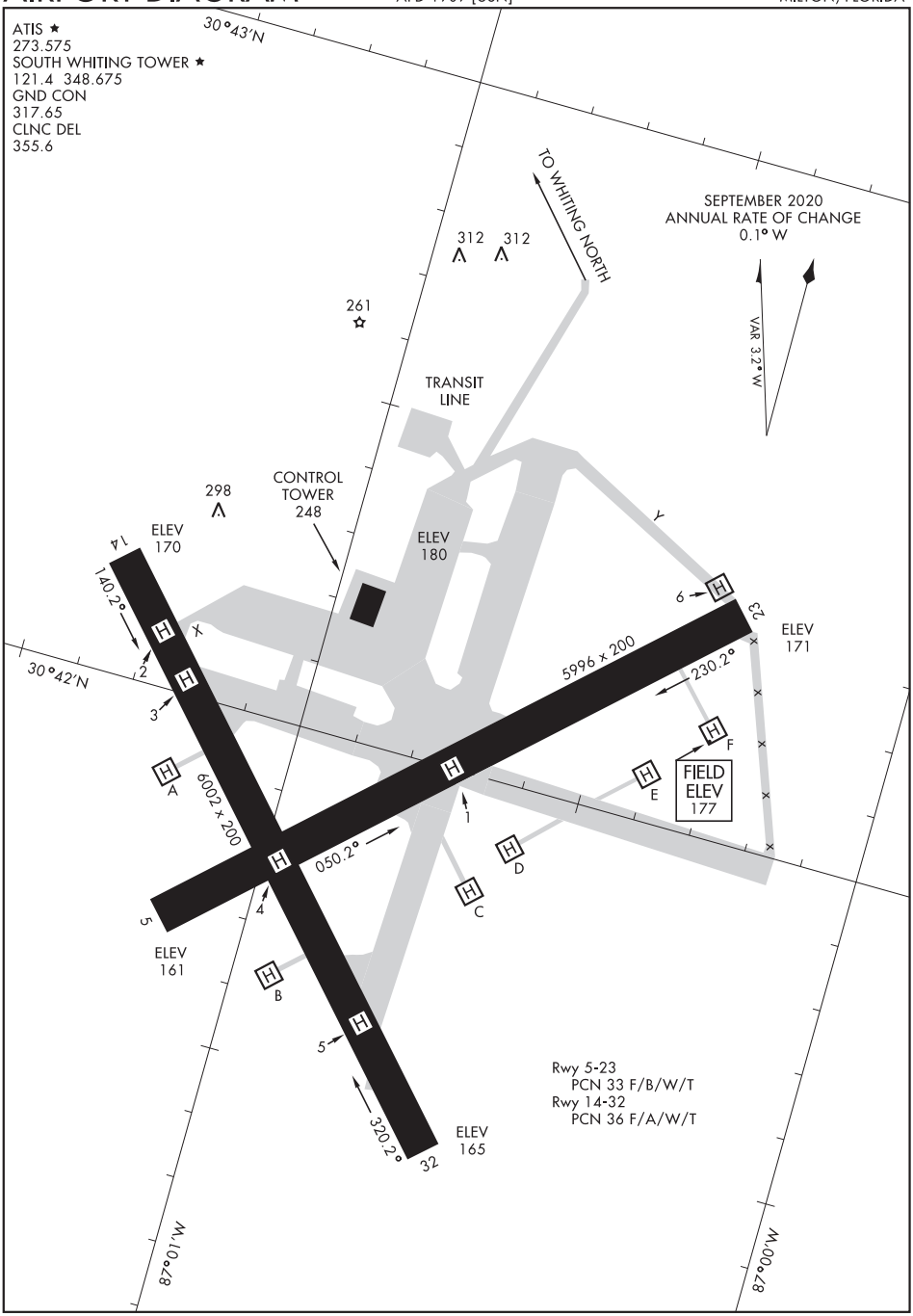

SE-3, 10 SEP 2020 to 05 NOV 2020

SE-3, 10 SEP 2020 to 05 NOV 2020

WILLISTON, FLORIDA

AL-6898 (FAA)

20254

RNAV (GPS) RWY 5

WILLISTON MUNI (X60)

APP CRS	Rwy ldg	6669
049°	TDZE	74
	Apt Elev	76

RNP APCH.

When local altimeter setting not received, use Ocala altimeter setting and increase all MDAs 60 feet and visibility LNAV Cat C ⅛ SM. Circling Rwy 14, 32 NA at night. Rwy 5 helicopter visibility reduction below ¾ SM NA.

MISSED APPROACH: Climb to 3000 direct UTOZE and hold.

AWOS-3T	JACKSONVILLE APP CON	UNICOM
118.425	118.6 251.15	122.975 (CTAF) L

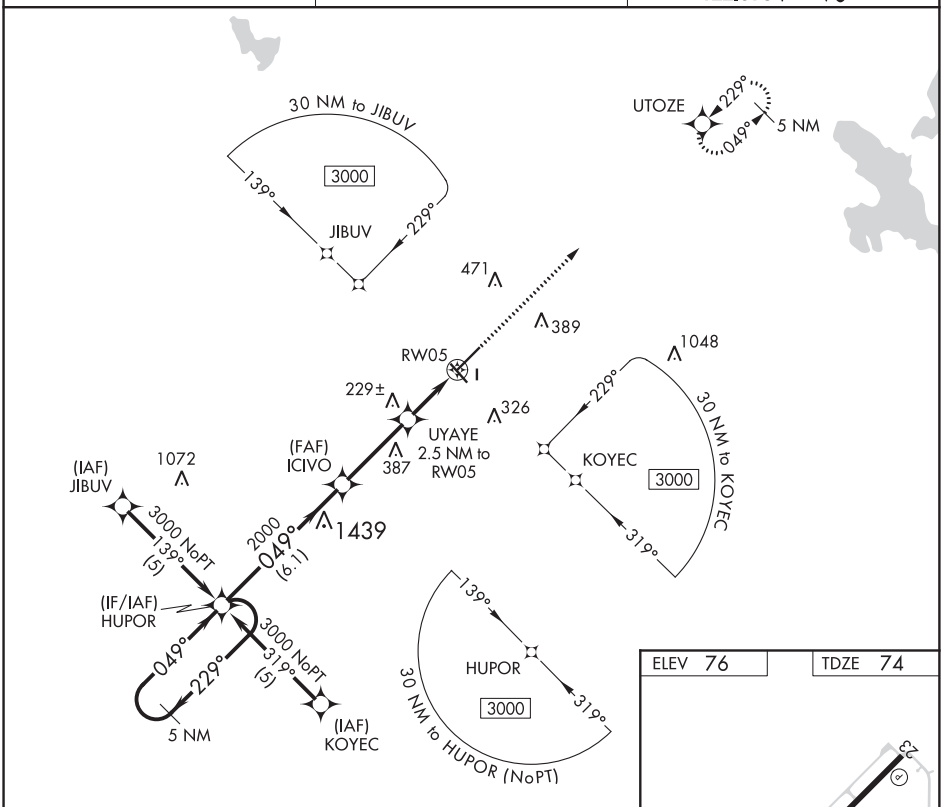

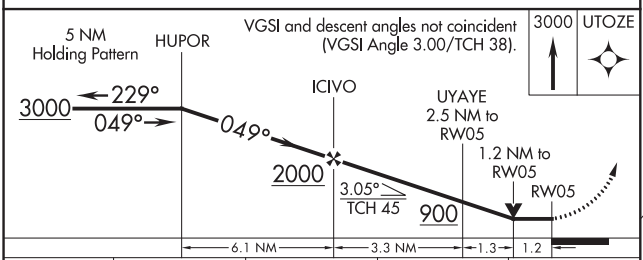

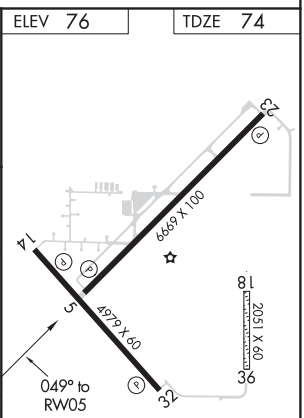

CATEGORY	A	B	C	D
LNAV MDA	480-1 406 (500-1)		480-1¼ 406 (500-1¼)	NA
CIRCLING	520-1 444 (500-1)	540-1 464 (500-1)	540-1½ 464 (500-1½)	NA

HIRL Rwy 5-23 L
MIRL Rwy 14-32 L
REIL Rwys 5, 14, 23, and 32 L

SE-3, 10 SEP 2020 to 05 NOV 2020

SE-3, 10 SEP 2020 to 05 NOV 2020

APP CRS	Rwy ldg	6669
229°	TDZE	76
	Apt Elev	76

RNAV (GPS) RWY 23
WILLISTON MUNI (X60)

RNP APCH.

When local altimeter setting not received, use Ocala altimeter setting and increase all MDAs 60 feet and visibility LNAV Cat C ⅛ SM. Circling Rwy 14, 32 NA at night. Rwy 23 helicopter visibility reduction below ¾ SM NA.

MISSED APPROACH: Climb to 3000 direct HUPOR and hold.

AWOS-3T	JACKSONVILLE APP CON	UNICOM
118.425	118.6 251.15	122.975 (CTAF) L

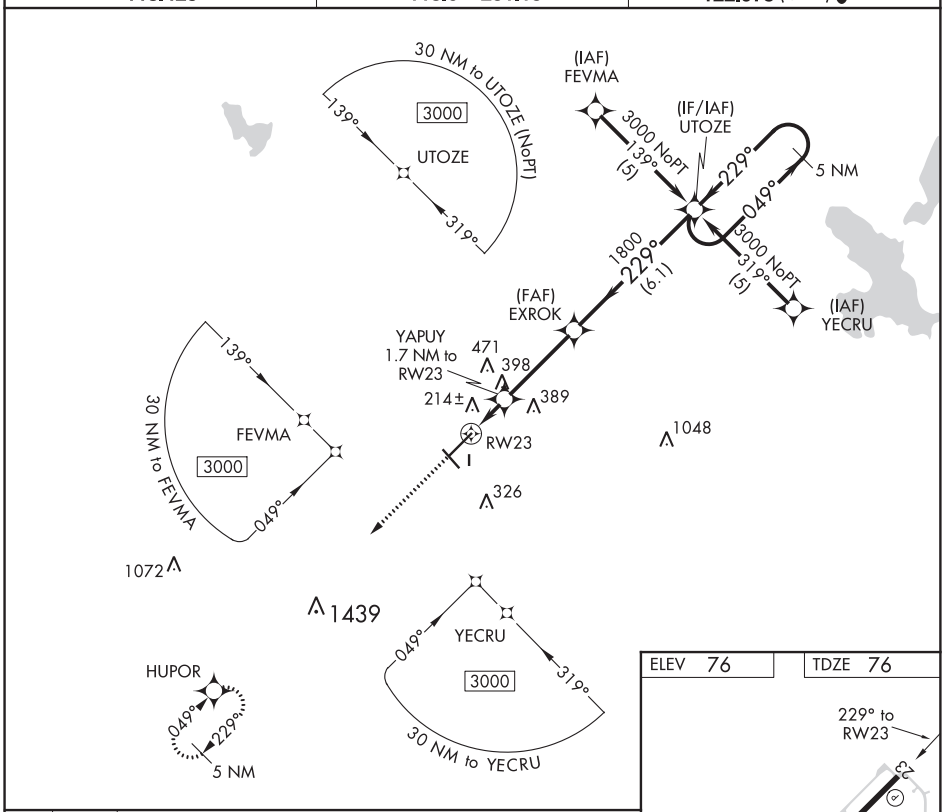

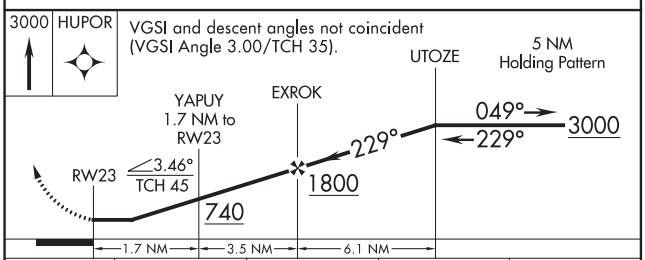

CATEGORY	A	B	C	D
LNAV MDA	480-1 404 (500-1)		480-1¼ 404 (500-1¼)	NA
CIRCLING	520-1 444 (500-1)	540-1 464 (500-1)	540-1½ 464 (500-1½)	NA

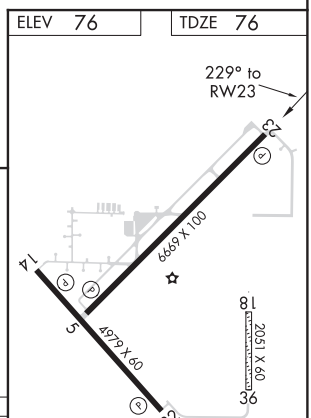

SE-3, 10 SEP 2020 to 05 NOV 2020

SE-3, 10 SEP 2020 to 05 NOV 2020

WINTER HAVEN, FLORIDA

AL-5953 (FAA)

20254

RNAV (GPS) RWY 5
WINTER HAVEN RGNL (GIF)

APP CRS	Rwy ldg	5006
049°	TDZE	145
	Apt Elev	145

RNP APCH.

Helicopter visibility reduction below ¾ SM NA. When local altimeter setting not received, use Bartow altimeter setting and increase all MDA 20 feet, increase LNAV Cat C/D visibility ⅛ SM. VDP NA when using Bartow altimeter setting.

MISSED APPROACH: Climbing left turn to 2000 direct PLUMY and hold.

ASOS	TAMPA APP CON	CLNC DEL (GCO)	UNICOM
133.675	120.65 290.3	121.725	123.05 (CTAF) L

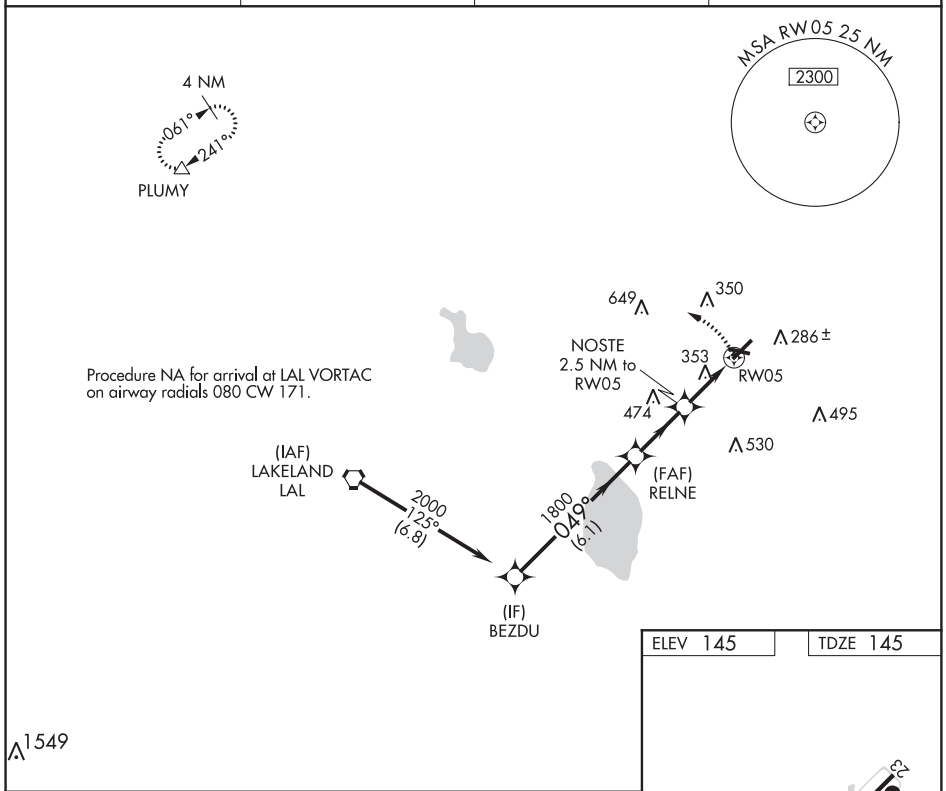

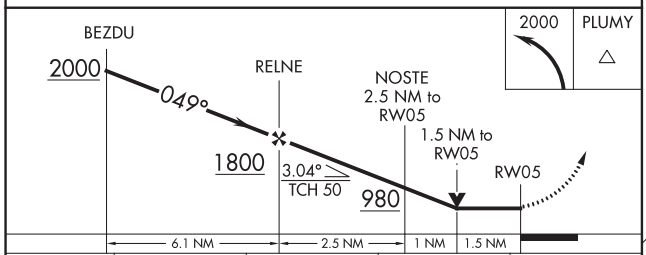

CATEGORY	A	B	C	D
LNAV MDA	660-1 515 (600-1)		660-1⅜	515 (600-1⅜)
CIRCLING	720-1 575 (600-1)		720-1½ 575 (600-1½)	820-2¼ 675 (700-2¼)

ELEV 145 | TDZE 145

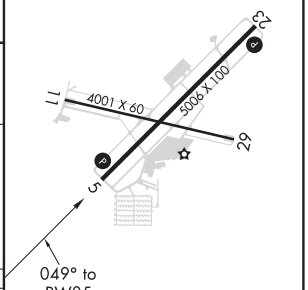

REIL Rwys 5 and 23
REIL Rwys 11 and 29 L
MIRL Rwy 5-23 and 11-29 L

SE-3, 10 SEP 2020 to 05 NOV 2020

SE-3, 10 SEP 2020 to 05 NOV 2020

WAAS CH 86502 W11A	APP CRS 107°	Rwy ldg 4001 TDZE 145 Apt Elev 145

RNAV (GPS) RWY 11
WINTER HAVEN RGNL (GIF)

RNP APCH.

For uncompensated Baro-VNAV systems, LNAV/VNAV NA below -15°C or above 54°C. Straight-In minimums NA at night. When local altimeter setting not received, use Bartow altimeter setting and increase all DA/MDAs 20 feet. Baro-VNAV NA when using Bartow altimeter setting.

MISSED APPROACH: Climb to 2600 direct RAVYO and hold.

ASOS	TAMPA APP CON	CLNC DEL (GCO)	UNICOM
133.675	120.65 290.3	121.725	123.05 (CTAF) L

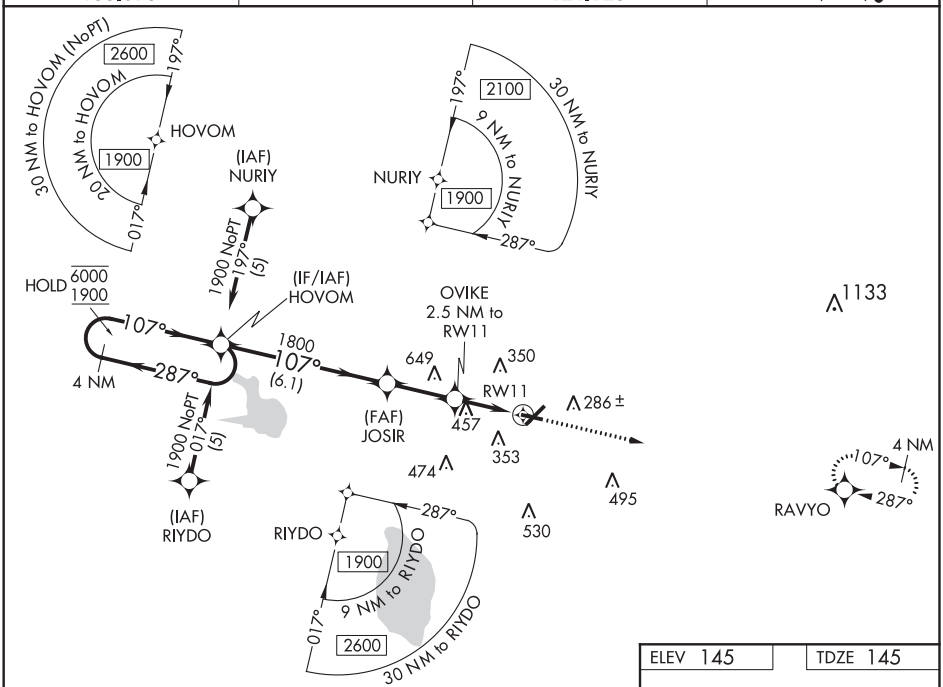

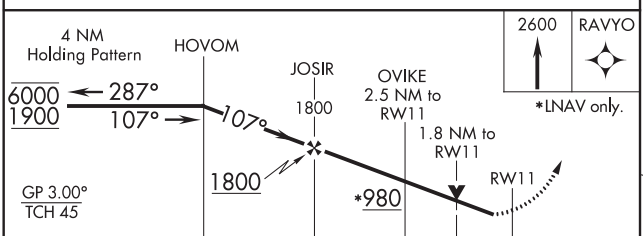

CATEGORY	A	B	C	D
LPV DA	395-1 250 (300-1)			
LNAV/VNAV DA	647-1¾ 502 (600-1¾)			
LNAV MDA	760-1 615 (700-1)		760-1¾ 615 (700-1¾)	760-2 615 (700-2)
CIRCLING	760-1¾ 615 (700-1¾)			820-2¼ 675 (700-2¼)

ELEV 145 TDZE 145

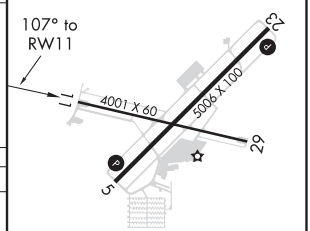

REIL Rwys 5 and 23
REIL Rwys 11 and 29 L
MIRL Rwy 5-23 and 11-29 L

SE-3, 10 SEP 2020 to 05 NOV 2020

SE-3, 10 SEP 2020 to 05 NOV 2020

WINTER HAVEN, FLORIDA

AL-5953 (FAA)

20254

VOR-A

WINTER HAVEN RGNL (GIF)

VORTAC LAL	APP CRS	Rwy ldg	N/A
116.0	071°	TDZE	N/A
Chan 107		Apt Elev	145

DME required.

When local altimeter setting not received, use Bartow altimeter setting and increase all MDA 20 feet.

MISSED APPROACH: Climbing left turn to 2000 direct LAL VORTAC and hold.

ASOS	TAMPA APP CON	CLNC DEL (GCO)	UNICOM
133.675	120.65 290.3	121.725	123.05 (CTAF) L

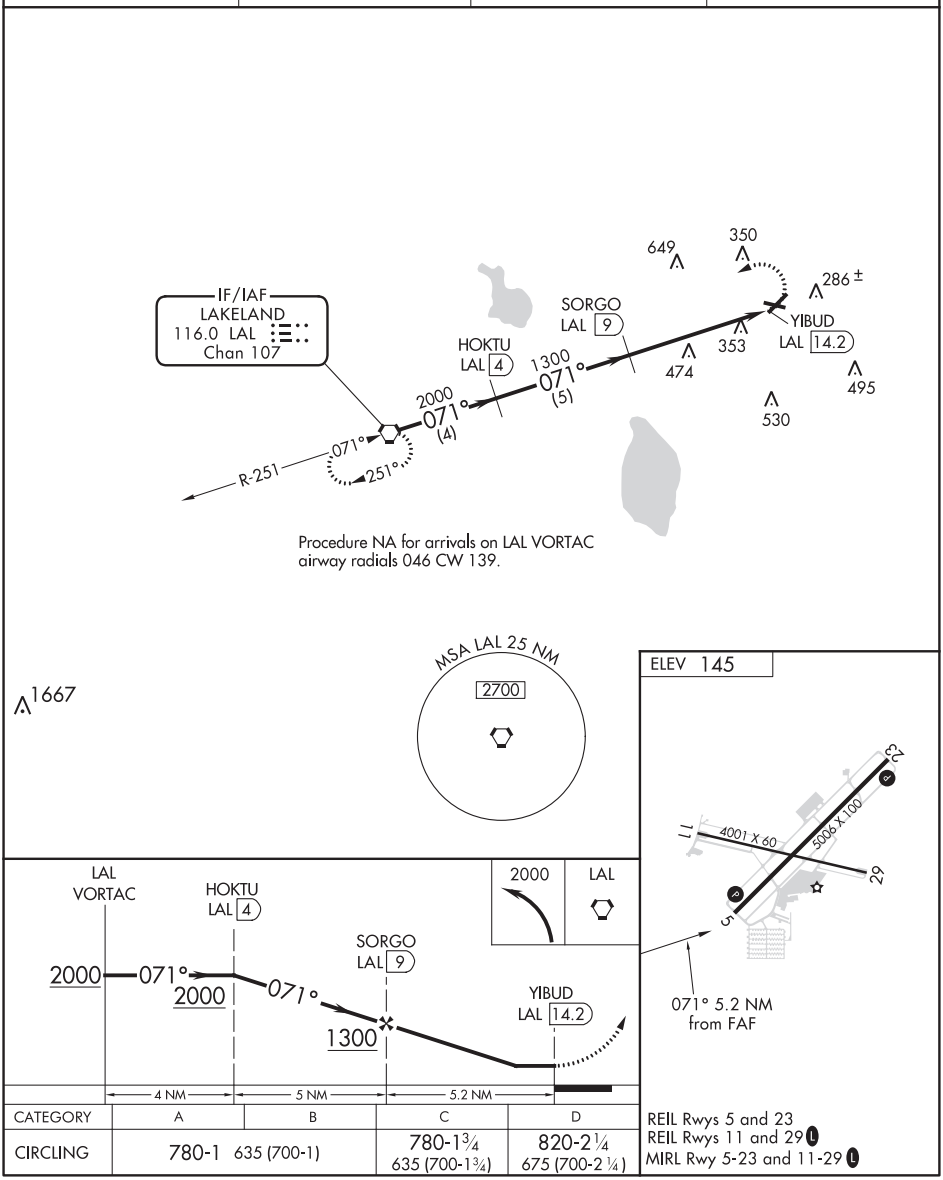

Procedure NA for arrivals on LAL VORTAC airway radials 046 CW 139.

CATEGORY	A	B	C	D
CIRCLING	780-1 635 (700-1)		780-1¾ 635 (700-1¾)	820-2¼ 675 (700-2¼)

REIL Rwys 5 and 23
REIL Rwys 11 and 29 L
MIRL Rwy 5-23 and 11-29 L

SE-3, 10 SEP 2020 to 05 NOV 2020

SE-3, 10 SEP 2020 to 05 NOV 2020

WAAS CH 69636 W01A	APP CRS 006°	Rwy ldg 4387 TDZE 87 Apt Elev 90

RNAV (GPS) RWY 1
ZEPHYRHILLS MUNI (ZPH)

RNP APCH.

Rwy 1 helicopter visibility reduction below ¾ SM NA.
For uncompensated Baro-VNAV systems, LNAV/VNAV NA below 15°C or above 54°C.

MISSED APPROACH: Climb to 2000 direct IXROV and hold.

AWOS-3PT	TAMPA APP CON	UNICOM
118.975	119.9 290.3	123.075 (CTAF) L

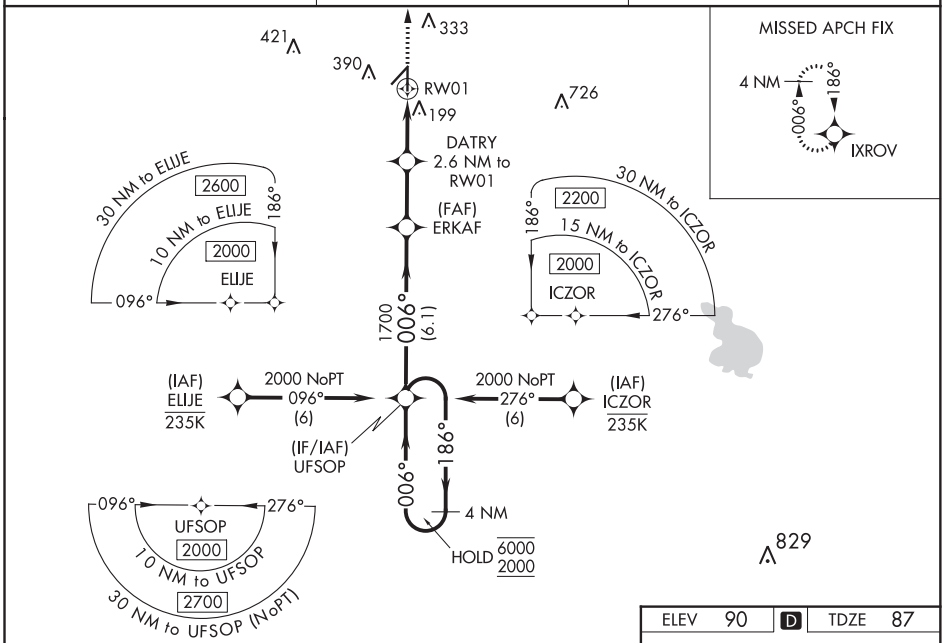

ELEV 90	D	TDZE 87

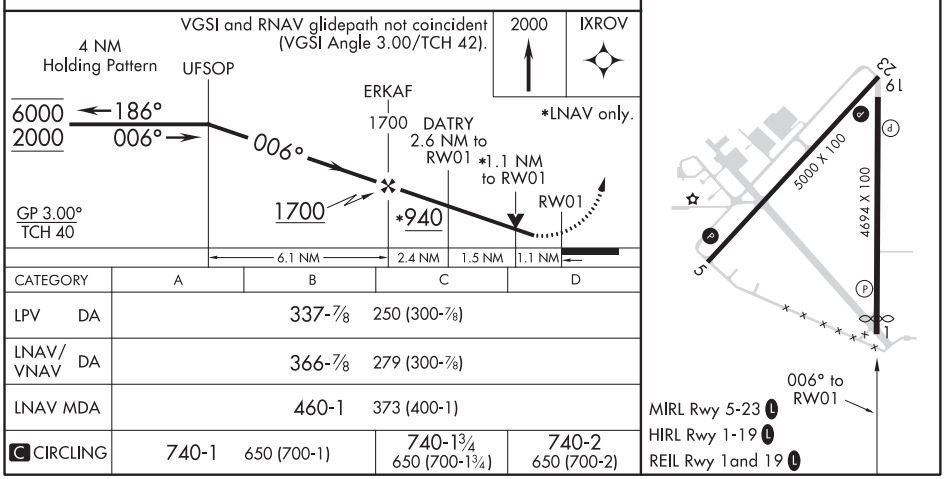

CATEGORY	A	B	C	D
LPV DA	337-⅞	250 (300-⅞)		
LNAV/VNAV DA	366-⅞	279 (300-⅞)		
LNAV MDA	460-1	373 (400-1)		
C CIRCLING	740-1	650 (700-1)	740-1¾ 650 (700-1¾)	740-2 650 (700-2)

SE-3, 10 SEP 2020 to 05 NOV 2020

SE-3, 10 SEP 2020 to 05 NOV 2020

ZEPHYRHILLS, FLORIDA AL-6963 (FAA) 19311

RNAV (GPS) RWY 5
ZEPHYRHILLS MUNI (ZPH)

WAAS CH 86238 W05A	APP CRS 049°	Rwy ldg 5000 TDZE 85 Apt Elev 90

RNP APCH.

Rwy 5 helicopter visibility reduction below ¾ SM NA.
For uncompensated Baro-VNAV systems, LNAV/VNAV NA below -15°C or above 54°C.

MISSED APPROACH: Climb to 2000 direct FIFES and hold.

AWOS-3PT	TAMPA APP CON	UNICOM
118.975	119.9 290.3	123.075 (CTAF) L

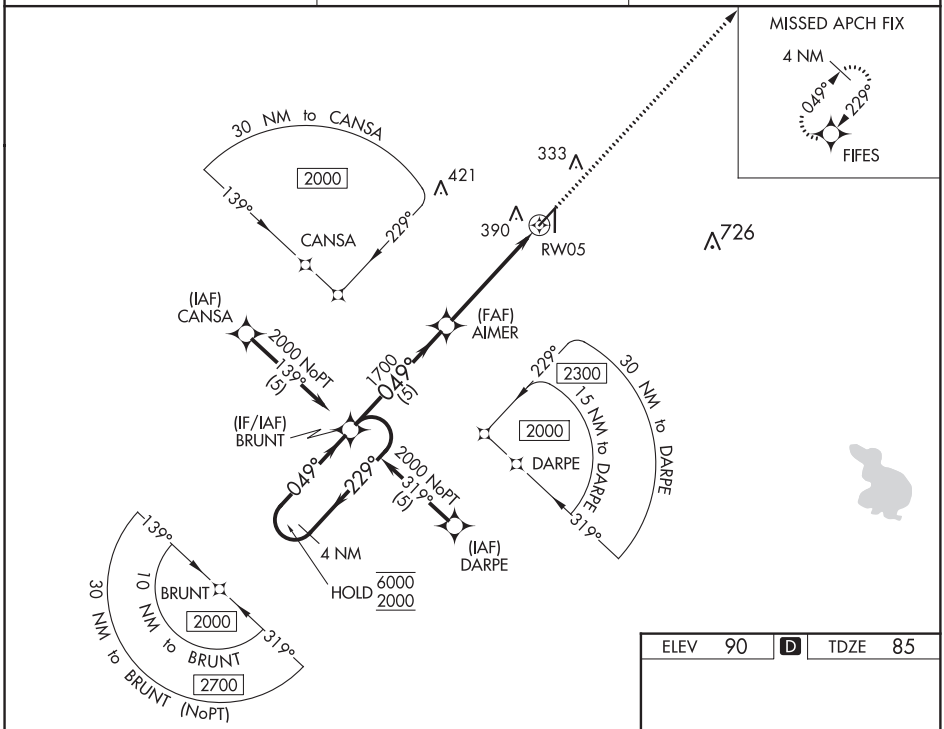

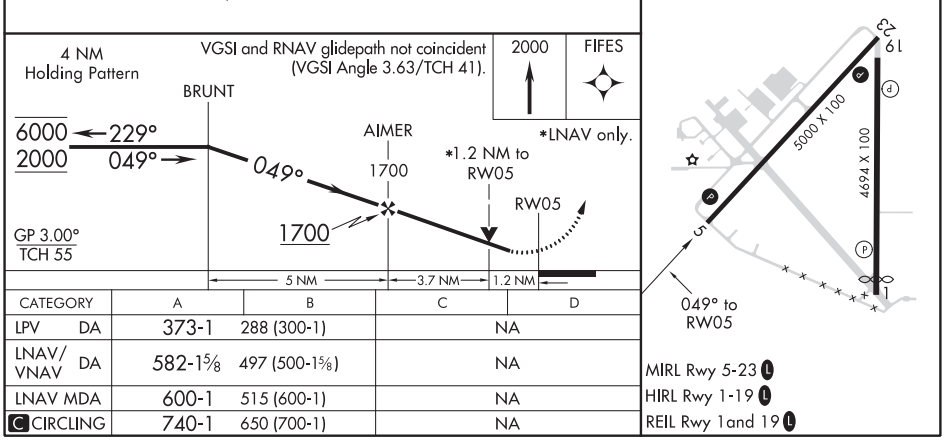

CATEGORY	A	B	C	D
LPV DA	373-1	288 (300-1)	NA	
LNAV/VNAV DA	582-1⅝	497 (500-1⅝)	NA	
LNAV MDA	600-1	515 (600-1)	NA	
C CIRCLING	740-1	650 (700-1)	NA	

ELEV 90 D TDZE 85

MIRL Rwy 5-23 L
HIRL Rwy 1-19 L
REIL Rwy 1and 19 L

SE-3, 10 SEP 2020 to 05 NOV 2020

WAAS CH 78436 W19A	APP CRS 186°	Rwy ldg 4694 TDZE 90 Apt Elev 90

RNAV (GPS) RWY 19
ZEPHYRHILLS MUNI (ZPH)

RNP APCH.

For uncompensated Baro-VNAV systems, LNAV/VNAV NA below 15°C or above 54°C.

MISSED APPROACH: Climb to 2000 direct UFSOP and hold.

AWOS-3PT	TAMPA APP CON	UNICOM
118.975	119.9 290.3	123.075 (CTAF) L

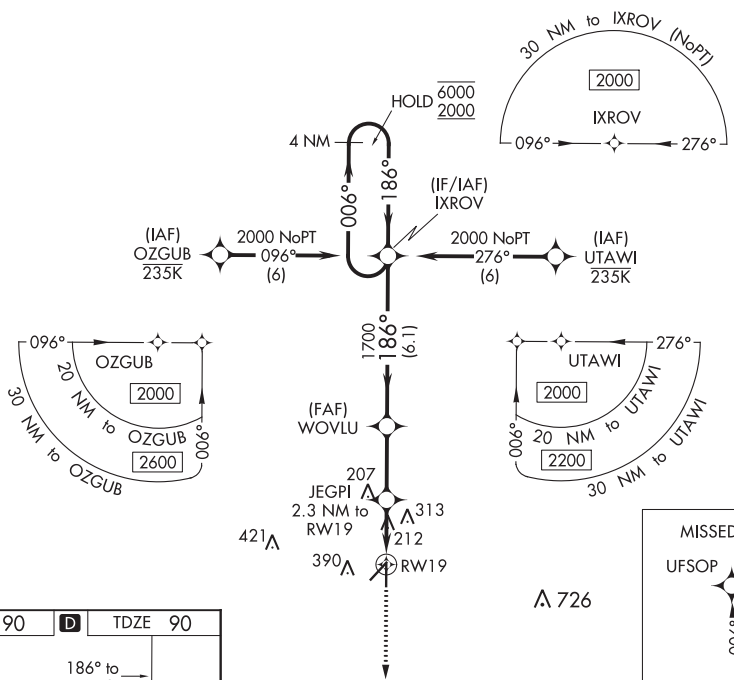

ELEV 90 D TDZE 90

186° to RW19

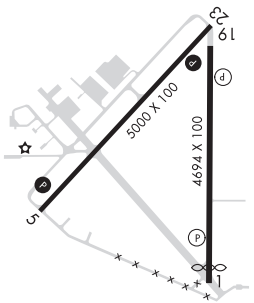

MIRL Rwy 5-23 L
HIRL Rwy 1-19 L
REIL Rwy 1and 19 L

2000 UFSOP

*LNAV only.

VGSI and RNAV glidepath not coincident (VGSI Angle 3.00/TCH 43).

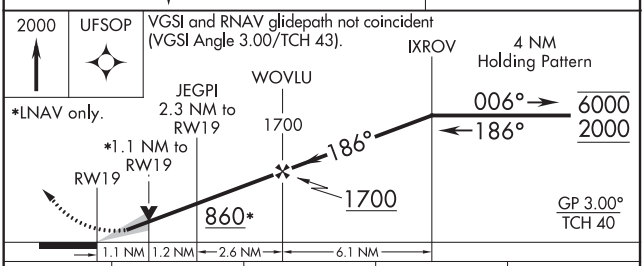

CATEGORY	A	B	C	D
LPV DA	340-7/8 250 (300-7/8)			
LNAV/VNAV DA	380-1 290 (300-1)			
LNAV MDA	480-1 390 (400-1)		480-1 1/8 390 (400-1 1/8)	
C CIRCLING	740-1 650 (700-1)		740-1 3/4 650 (700-1 3/4)	740-2 650 (700-2)

SE-3, 10 SEP 2020 to 05 NOV 2020
SE-3, 10 SEP 2020 to 05 NOV 2020

ZEPHYRHILLS, FLORIDA

AL-6963 (FAA)

19311

RNAV (GPS) RWY 23

ZEPHYRHILLS MUNI (ZPH)

WAAS CH 45538 W23A	APP CRS 229°	Rwy ldg 5000 TDZE 88 Apt Elev 90

RNP APCH.

Baro-VNAV and VDP NA when using Tampa Executive altimeter setting. For uncompensated Baro-VNAV systems, LNAV/VNAV NA below -15°C or above 54°C. Rwy 23 helicopter visiblity reduction below ¾ SM NA. When local altimeter setting not received, use Tampa Executive altimeter setting and increase all DA 48 feet and all MDA 60 feet. Increase LPV and LNAV/VNAV all Cats, LNAV and Circling Cat C/D visibility ¼ mile.

MISSED APPROACH: Climb to 2000 direct BRUNT and hold.

AWOS-3PT	TAMPA APP CON	UNICOM
118.975	119.9 290.3	123.075 (CTAF) L

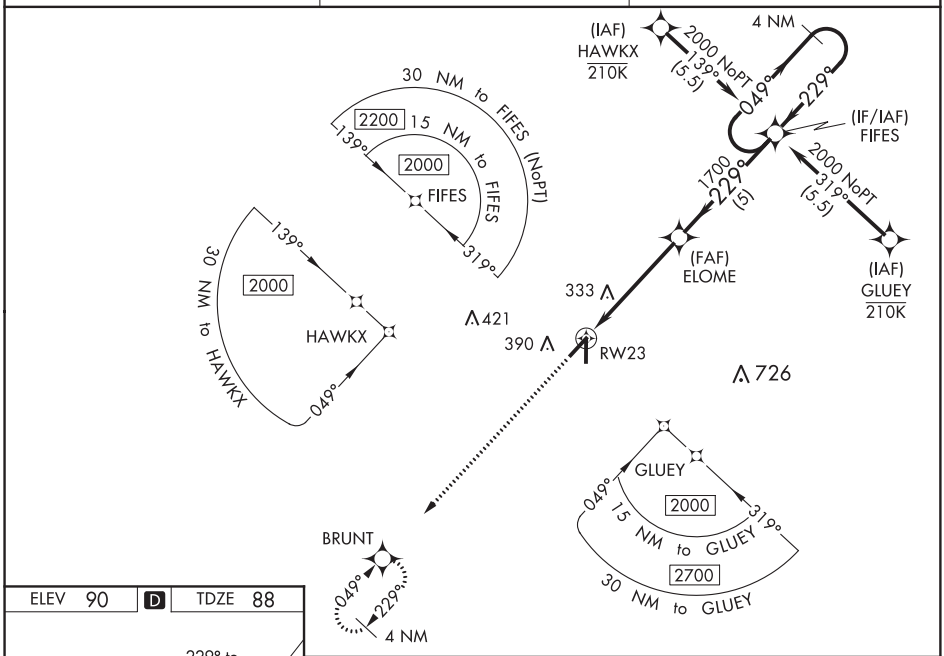

ELEV 90 | D | TDZE 88

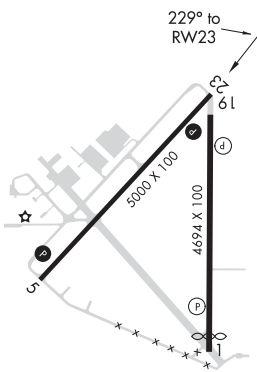

MIRL Rwy 5-23 L
HIRL Rwy 1-19 L
REIL Rwys 1 and 19 L

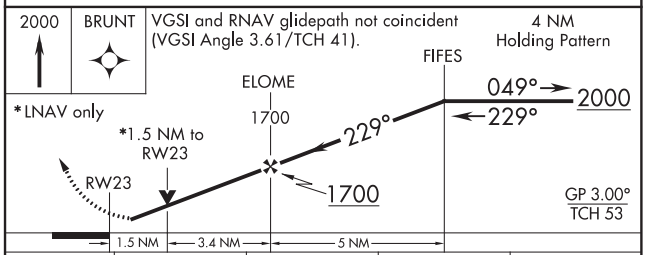

CATEGORY	A	B	C	D
LPV DA	377-1 289 (300-1)			
LNAV/VNAV DA	409-1 321 (400-1)			
LNAV MDA	600-1 512 (600-1)		600-1⅜ 512 (600-1⅜)	
C CIRCLING	740-1 650 (700-1)		740-1¾ 650 (700-1¾)	740-2 650 (700-2)

SE-3, 10 SEP 2020 to 05 NOV 2020

ZEPHYRHILLS, FLORIDA
Orig-A 07NOV19

28°14'N-82°09'W

ZEPHYRHILLS MUNI (ZPH)
RNAV (GPS) RWY 23

CLIMB/DESCENT TABLE 10042

INSTRUMENT TAKEOFF OR APPROACH PROCEDURE CHARTS
RATE OF CLIMB/DESCENT TABLE

(ft. per min)

A rate of climb/descent table is provided for use in planning and executing climbs or descents under known or approximate ground speed conditions. It will be especially useful for approaches when the localizer only is used for course guidance. A best speed, power, altitude combination can be programmed which will result in a stable glide rate and altitude favorable for executing a landing if minimums exist upon breakout. Care should always be exercised so that minimum descent altitude and missed approach point are not exceeded.

CLIMB/ DESCENT ANGLE (degrees and tenths)	ft/NM	GROUND SPEED (knots)										
		60	90	120	150	180	210	240	270	300	330	360
2.0	210	210	320	425	530	635	743	850	955	1060	1165	1275
2.5	265	265	400	530	665	795	930	1060	1195	1325	1460	1590
VERTICAL PATH ANGLE 2.7	287	287	430	574	717	860	1003	1147	1290	1433	1576	1720
2.8	297	297	446	595	743	892	1041	1189	1338	1486	1635	1783
2.9	308	308	462	616	770	924	1078	1232	1386	1539	1693	1847
3.0	318	318	478	637	797	956	1115	1274	1433	1593	1752	1911
3.1	329	329	494	659	823	988	1152	1317	1481	1646	1810	1975
3.2	340	340	510	680	850	1020	1189	1359	1529	1699	1869	2039
3.3	350	350	526	701	876	1052	1227	1402	1577	1752	1927	2103
3.4	361	361	542	722	903	1083	1264	1444	1625	1805	1986	2166
3.5	370	370	555	745	930	1115	1300	1485	1670	1860	2045	2230
4.0	425	425	640	850	1065	1275	1490	1700	1915	2125	2340	2550
4.5	480	480	715	955	1195	1435	1675	1915	2150	2390	2630	2870
5.0	530	530	795	1065	1330	1595	1860	2125	2390	2660	2925	3190
5.5	585	585	880	1170	1465	1755	2050	2340	2635	2925	3220	3510
6.0	640	640	960	1275	1595	1915	2235	2555	2875	3195	3510	3830
6.5	690	690	1040	1385	1730	2075	2425	2770	3115	3460	3805	4155
7.0	745	745	1120	1490	1865	2240	2610	2985	3355	3730	4105	4475
7.5	800	800	1200	1600	2000	2400	2800	3200	3600	4000	4400	4800
8.0	855	855	1280	1710	2135	2560	2990	3415	3845	4270	4695	5125
8.5	910	910	1360	1815	2270	2725	3180	3630	4085	4540	4995	5450
9.0	960	960	1445	1925	2405	2885	3370	3850	4330	4810	5295	5775
9.5	1015	1015	1525	2035	2540	3050	3560	4065	4575	5085	5590	6100
10.0	1070	1070	1605	2145	2680	3215	3750	4285	4820	5355	5890	6430

CLIMB/DESCENT TABLE 10042

U.S. TERMINAL PUBLICATION VOLUMES

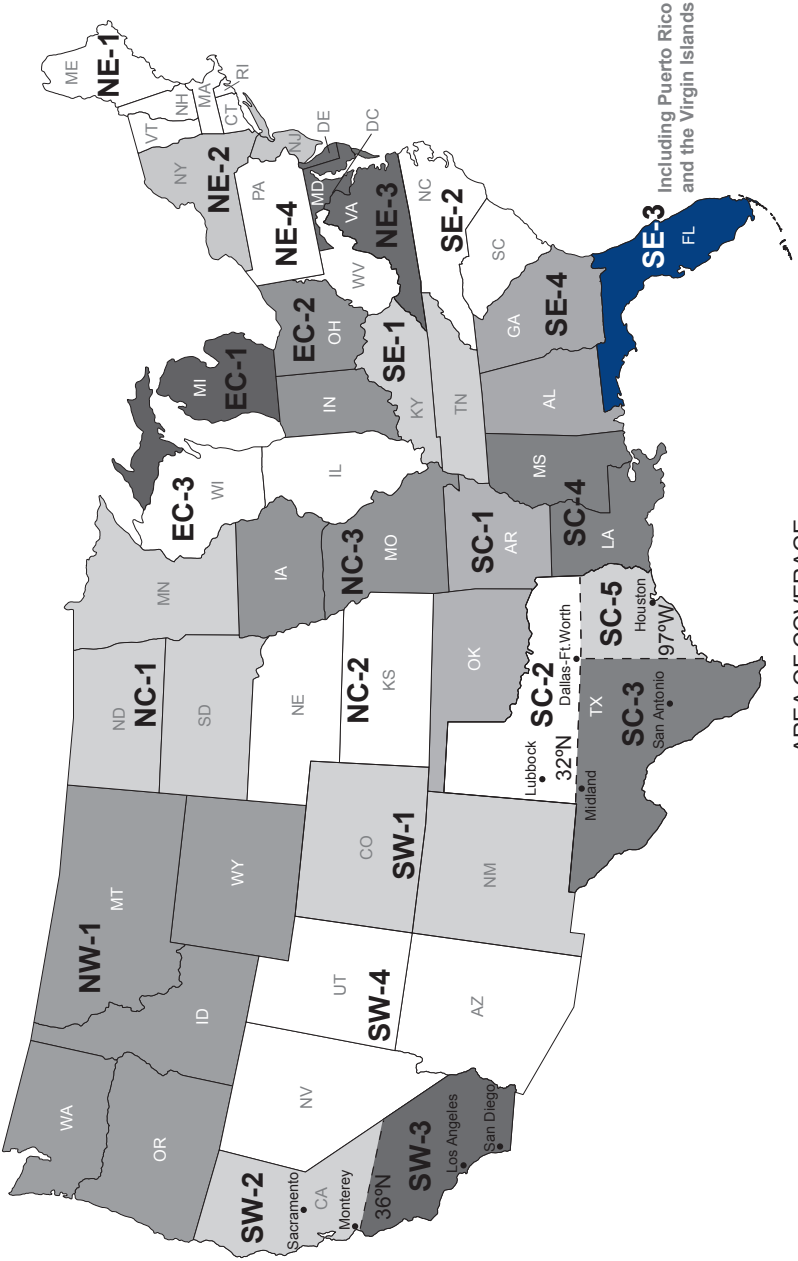

FAA Product ID: BTPPSE3

NSN 7641015059595

EFF. DATE 20254

NGA REF. NO. OK-10-2859 TERMXFAABTPPSE3