Federal Aviation Administration

TM

U.S. Terminal Procedures Publication

East Central (EC) Vol 3 of 3

Effective: 0901Z

10 SEP 2020

to: 0901Z

05 NOV 2020

Consult the Change Notice (CN) effective 08 OCT 2020 for revised Instrument Procedure Charts for this volume

Consult NOTAMs for latest information

Consult/Subscribe to FAA Safety Alerts and Charting Notices at:

http://www.faa.gov/air_traffic/flight_info/aeronav/safety_alerts/

Published from digital files compiled in accordance with Interagency Air Committee specifications and agreements approved by Department of Defense - Federal Aviation Administration

TABLE OF CONTENTS

Inoperative Components or Visual Aids Table....A1
Explanation of Terms/Landing Minima Data....B1
General Information....C1
Abbreviations....D1
Legend — IAP Planview....E1
Legend — IAP Profile....F1
Legend — Departure Procedures and Standard Terminal Arrival Charts....G1
Legend — Airport Diagram/Sketch....H1
Legend — Approach Lighting Systems....I1
Frequency Pairing....J1
Index of Terminal Charts and Minimums....K1
IFR Takeoff Minimums, Departure Procedures, and Diverse Vector Area (Radar Vectors)....L1
IFR Alternate Airport Minimums....M1
Radar Minimums....N1
Land and Hold-Short Operations (LAHSO)....O1
Hot Spots....P1
Standard Terminal Arrival Charts....Z1
Terminal Charts....Page 1
Rate of Climb/Descent Table....Inside Back Cover
Area of Coverage....Outside Back Cover

CORRECTIONS, COMMENTS AND/OR PROCUREMENT

FOR CHARTING ERRORS, OR FOR CHANGES, ADDITIONS, RECOMMENDATIONS ON PROCEDURAL ASPECTS CONTACT:
FAA, Aeronautical Information Services
1305 East-West Highway
SSMC 4, Room 3424
Silver Spring, MD 20910
Telephone: 1-800-638-8972
https://www.faa.gov/air_traffic/flight_info/aeronav/aero_data/

For inquiries regarding military charts, please contact aerohelp@nga.mil

FOR PROCUREMENT:
For digital products, visit our website at:
https://www.faa.gov/air_traffic/flight_info/aeronav/digital_products/

For a list of approved FAA Print Providers, visit our website at:
https://www.faa.gov/air_traffic/flight_info/aeronav/print_providers/

Frequently asked questions (FAQ) are answered on our website at https://www.faa.gov/go/ais
See the FAQs prior to contact via toll free number or email.

Request for the creation or revisions to Airport Diagrams should be in accordance with FAA Order 7910.4.

INOP COMPONENTS 19339

INOPERATIVE COMPONENTS OR VISUAL AIDS TABLE
(For Civil Use Only)

Straight-in and Sidestep landing minimums published on instrument approach procedure charts are based on full operation of all components and visual aids (see exception below for ALSF 1 & 2) associated with the particular approach chart being used. Higher minimums are required with inoperative components or visual aids as indicated below. If more than one component is inoperative, each minimum is raised to the highest minimum required by any single component that is inoperative. ILS glideslope inoperative minimums are published on the instrument approach charts as localizer minimums. This table applies to approach categories A thru D and is to be used unless amended by notes on the approach chart. Such notes apply only to the particular approach category(ies) as stated. Category E inoperative notes will be specified when published on civil charts. The inoperative table does not apply to Circling minimums. See legend page for description of components indicated below.

Full Operation Exception: For ALSF 1 & 2 operated as SSALR, or when the sequenced flashing lights are inoperative, there is no effect on visibility for ILS lines of minima.

(1) ILS, PAR, LPV, GLS minima

Inoperative Component or Visual Aid	Increase Visibility
All ALS types (except ODALS)	¼ mile

(2) ILS, LPV, GLS with visibility minima of RVR 1800†/2000*/2200*

Inoperative Component or Visual Aid	Increase Visibility
ALSF 1 & 2, MALSR, SSALR	To RVR 4000† To RVR 4500*
TDZL or RCLS	To RVR 2400#
RVR	To ½ mile

#For ILS, LPV, GLS procedures with a 200 foot HAT, RVR 1800 authorized with use of FD or AP or HUD to DA.

(3) All Approach Types and all lines of minima other than (1) & (2) above

Inoperative Component or Visual Aid	Increase Visibility
ALSF 1 & 2, MALSR, SSALR	½ mile
MALSF, MALS, SSALF, SSALS, SALSF, SALS	¼ mile

(4) Sidestep minima (CAT C-D)

Inoperative Component or Visual Aid to Sidestep Runway	Increase Visibility
ALSF 1 & 2, MALSR, SSALR	½ mile

(5) All Approach Types, All lines of minima

Inoperative Component or Visual Aid	Increase Visibility
ODALS (CAT A-B)	¼ mile
ODALS (CAT C-D)	⅛ mile

EC-3, 10 SEP 2020 to 05 NOV 2020

INOP COMPONENTS 19339

TERMS/LANDING MINIMA DATA 20142

IFR LANDING MINIMA

The United States Standard for Terminal Instrument Procedures (TERPS) is the approved criteria for formulating instrument approach procedures. Landing minima are established for six aircraft approach categories (ABCDE and COPTER).
In the absence of COPTER MINIMA, helicopters may use the CAT A minimums of other procedures.

LANDING MINIMA FORMAT

In this example airport elevation is 1179, and runway touchdown zone elevation is 1152.

Visibility (RVR 100's of feet) — DA — Aircraft Approach Category — HAT

CATEGORY	A	B	C	D
S-ILS 27	1352/24		200 (200-½)	
S-LOC 27	1440/24	288	(300-½)	1440/50 288 (300-1)
CIRCLING	1540-1 361 (400-1)	1640-1 461 (500-1)	1640-1½ 461 (500-1½)	1740-2 561 (600-2)

Straight-in ILS to Runway 27

Straight-in with Glide Slope Inoperative or not used to Runway 27

All **weather** minimums in parentheses not applicable to Civil Pilots. Military Pilots refer to appropriate regulations.

MDA — HAA — Visibility in Statute Miles

COPTER MINIMA ONLY

CATEGORY	COPTER
H-176°	680-½ 363 (400-½)

Copter Approach Direction — Height of MDA/DA Above Landing Area (HAL) — No circling minimums are provided

NOTE: The W symbol indicates outages of the WAAS vertical guidance may occur daily at this location due to initial system limitations. WAAS NOTAMS for vertical outages are not provided for this approach. Use LNAV minima for flight planning at these locations, whether as a destination or alternate. For flight operations at these locations, when the WAAS avionics indicate that LNAV/VNAV or LPV service is available, then vertical guidance may be used to complete the approach using the displayed level of service. Should an outage occur during the procedure, reversion to LNAV minima may be required. As the WAAS coverage is expanded, the W will be removed.

RNAV minimums are dependent on navigation equipment capability, as stated in the applicable AFM, AFMS, or other FAA approved document. See AIM paragraph 5-4-5, AC 90-105 and AC 90-107 for detailed requirements for each line of minima.

COLD TEMPERATURE AIRPORTS

NOTE: A ❄-12°C symbol indicates a cold temperature altitude correction is required at this airport when reported temperature is at or below the published temperature. See the following Cold Temperature Error Table to make manual corrections. Advise ATC with altitude correction. Advising ATC with altitude corrections is not required in the final segment. See Aeronautical Information Manual (AIM), Chapter 7, for guidance and additional information. For a complete list, see the "Cold Temperature Airports" link under the Additional Resources heading at the bottom of the following page: http://www.faa.gov/air_traffic/flight_info/aeronav/digital_products/dtpp/search/

COLD TEMPERATURE ERROR TABLE

HEIGHT ABOVE AIRPORT IN FEET

REPORTED TEMP °C	200	300	400	500	600	700	800	900	1000	1500	2000	3000	4000	5000
+10	10	10	10	10	20	20	20	20	20	30	40	60	80	90
0	20	20	30	30	40	40	50	50	60	90	120	170	230	280
-10	20	30	40	50	60	70	80	90	100	150	200	290	390	490
-20	30	50	60	70	90	100	120	130	140	210	280	420	570	710
-30	40	60	80	100	120	140	150	170	190	280	380	570	760	950
-40	50	80	100	120	150	170	190	220	240	360	480	720	970	1210
-50	60	90	120	150	180	210	240	270	300	450	590	890	1190	1500

AIRCRAFT APPROACH CATEGORIES

Aircraft approach category indicates a grouping of aircraft based on a speed of VREF, if specified, or if VREF not specified, 1.3 VSO at the maximum certificated landing weight. VREF, VSO, and the maximum certificated landing weight are those values as established for the aircraft by the certification authority of the country of registry. Helicopters are Category A aircraft. An aircraft shall fit in only one category. When necessary to operate the aircraft at an airspeed in excess of the maximum airspeed of its certified aircraft approach category, pilots should use the applicable higher category minima. For additional options and to ensure the aircraft remains within protected airspace, consult the AIM. See following category limits:

MANEUVERING TABLE

Approach Category	A	B	C	D	E
Speed (Knots)	0-90	91-120	121-140	141-165	Abv 165

TERMS/LANDING MINIMA DATA 20142

EC-3, 10 SEP 2020 to 05 NOV 2020

TERMS/LANDING MINIMA DATA 19339

CIRCLING APPROACH OBSTACLE PROTECTED AIRSPACE

The circling MDA provides vertical obstacle clearance during a circle-to-land maneuver. The circling MDA protected area extends from the threshold of each runway authorized for landing following a circle-to-land maneuver for a distance as shown in the tables below. The resultant arcs are then connected tangentially to define the protected area.

STANDARD CIRCLING APPROACH MANEUVERING RADIUS

Circling approach protected areas developed prior to late 2012 used the radius distances shown in the following table, expressed in nautical miles (NM), dependent on aircraft approach category. The approaches using standard circling approach areas can be identified by the absence of the C symbol on the circling line of minima.

Circling MDA in feet MSL	Approach Category and Circling Radius (NM)				
	CAT A	CAT B	CAT C	CAT D	CAT E
All Altitudes	1.3	1.5	1.7	2.3	4.5

C EXPANDED CIRCLING APPROACH MANEUVERING AIRSPACE RADIUS

Circling approach protected areas developed after late 2012 use the radius distance shown in the following table, expressed in nautical miles (NM), dependent on aircraft approach category, and the altitude of the circling MDA, which accounts for true airspeed increase with altitude. The approaches using expanded circling approach areas can be identified by the presence of the C symbol on the circling line of minima.

Circling MDA in feet MSL	Approach Category and Circling Radius (NM)				
	CAT A	CAT B	CAT C	CAT D	CAT E
1000 or less	1.3	1.7	2.7	3.6	4.5
1001-3000	1.3	1.8	2.8	3.7	4.6
3001-5000	1.3	1.8	2.9	3.8	4.8
5001-7000	1.3	1.9	3.0	4.0	5.0
7001-9000	1.4	2.0	3.2	4.2	5.3
9001 and above	1.4	2.1	3.3	4.4	5.5

Comparable Values of RVR and Visibility

The following table shall be used for converting RVR to ground or flight visibility. For converting RVR values that fall between listed values, use the next higher RVR value; do not interpolate. For example, when converting 4800 RVR, use 5000 RVR with the resultant visibility of 1 mile.

RVR (feet)	Visibility (SM)	RVR (feet)	Visibility (SM)	RVR (feet)	Visibility (SM)	RVR (feet)	Visibility (SM)
1600	¼	2400	½	3500	⅝	5500	1
1800	½	2600	½	4000	¾	6000	1¼
2000	½	3000	⅝	4500	⅞		
2200	½	3200	⅝	5000	1		

RADAR MINIMA

	RWY	GP/TCH/RPI	CAT	DA/ MDA-VIS	HAT HAA	CEIL-VIS	CAT	DA/ MDA-VIS	HAT HAA	CEIL-VIS
PAR	10	2.5°/42/1000	ABCDE	**195**/16	100	(100-¼)				
	28	2.5°/48/1068	ABCDE	**187**/16	100	(100-¼)				
ASR	10		ABC	**560**/40	463	(500-¾)	DE	**560**/50	463	(500-1)
	28		AB	**600**/50	513	(600-1)	CDE	**600**/60	513	(600-1¼)
CIR	10		AB	**560-**1¼	463	(500-1¼)	CDE	**560-**1½	463	(500-1½)
	28		AB	**600-**1¼	503	(600-1¼)	CDE	**600-**1½	503	(600-1½)

Visibility (RVR 100's of feet)

Visibility in Statute Miles

All minimums in parentheses not applicable to Civil Pilots. Military Pilots refer to appropriate regulations.

Radar Minima:

1. Minima shown are the lowest permitted by established criteria. Pilots should consult applicable directives for their category of aircraft.
2. The circling MDA and weather minima to be used are those for the runway to which the final approach is flown- not the landing runway. In the above RADAR MINIMA example, a category C aircraft flying a radar approach to runway 10, circling to land on runway 28, must use an MDA of 560 feet with weather minima of 500-1½.

NOTE: Military RADAR MINIMA may be shown with communications symbology that indicates emergency frequency monitoring capability by the radar facility as follows: (E) VHF and UHF emergency frequencies monitored
(V) VHF emergency frequency (121.5) monitored
(U) UHF emergency frequency (243.0) monitored

Additionally, unmonitored frequencies which are available on request from the controlling agency may be annotated with an "x".

A Alternate Minimums not standard. Civil users refer to tabulation. USA/USN/USAF pilots refer to appropriate regulations.

A NA Alternate minimums are Not Authorized due to unmonitored facility or absence of weather reporting service.

T Airport is published in the Takeoff Minimums, (Obstacle) Departure Procedures, and Diverse Vector Area (Radar Vectors) tabulation.

TERMS/LANDING MINIMA DATA 19339

EC-3, 10 SEP 2020 to 05 NOV 2020

GENERAL INFORMATION

This publication is issued every 56 days and includes Standard Instrument Approach Procedures (SIAPS), Standard Instrument Departures (SIDs), Standard Terminal Arrivals (STARs), IFR Takeoff Minimums and (Obstacle) Departure Procedures (ODPs), IFR Alternate Minimums, and Radar Instrument Approach Minimums for use by civil and military aviation. The organization responsible for SIAPs, Radar Minimums, SIDs, STARs and graphic ODPs is identified in parentheses in the top margin of the procedure; e.g., (FAA), (FAA-O), (USA), (USAF), (USN). SIAPS with the (FAA) and (FAA-O) designation are regulated under 14 CFR, Part 97. SIAPs with the (FAA-O) designation have been developed under Other Transaction Agreement (OTA) by private providers and have been certified by the FAA. See 14 CFR, Part 91.175 (a) and the AIM for further details. 14 CFR, Part 91.175 (g) and the Special Notices section of the Chart Supplement contain information on civil operations at military airports.

The FAA uses an internal numbering system on all charts in the TPP. This Approach and Landing (AL) number is located on the top center margin of the chart followed by the organization responsible for the procedure in parentheses, e.g., AL-18 (FAA), AL-227 (USAF).

CHART CURRENCY INFORMATION

Date of Latest Revision 09365

The Date of Latest Revision identifies the Julian date the chart was added or last revised for any reason. The first two digits indicate the year, the last three digits indicate the day of the year (001 to 365/6) in which the latest revision of any kind has been made to the chart.

FAA Procedure Amendment Number → Orig 31DEC09 ← Procedure Amendment Effective Date

FAA Procedure Amendment Number → Amdt 2B 12MAR09 ← Procedure Amendment Effective Date

The FAA Procedure Amendment Number represents the most current amendment of a given procedure. The Procedure Amendment Effective Date represents the AIRAC cycle date on which the procedure amendment was incorporated into the chart. Updates to the amendment number & effective date represent procedural/criteria revisions to the charted procedure, e.g., course, fix, altitude, minima, etc. On Departure Procedures and Standard Terminal Arrivals, procedural revisions to the current chart are indicated by an upnumber to the procedure title with the procedure amendment effective date following. On Radar Minima, Takeoff Minimums and (Obstacle) Departure Procedures and Diverse Vector Areas, the FAA Procedure Amendment Number, Procedure Effective Date, and the Julian Date of Last Revision will be shown on the same line, e.g., AMDT 2 10DEC15 (15344).

MISCELLANEOUS

★ Indicates a non-continuously operating facility, see Chart Supplement.

For Civil (FAA) instrument procedures, "RADAR REQUIRED" in the planview of the chart indicates that ATC radar must be available to assist the pilot when transitioning from the en route environment. "Radar required" in the pilot briefing portion of the chart indicates that ATC radar is required on portions of the procedure outside the final approach segment, including the missed approach. Some military procedures also have equipment requirements such as "Radar Required", but do not conform to the same charting application standards used by the FAA.

Distances are in nautical miles (except visibility in statute miles and Runway Visual Range in hundreds of feet). Runway dimensions are in feet. Elevations are in feet, Mean Sea Level (MSL). Ceilings are in feet above airport elevation. Radials/bearings/headings/courses are magnetic. Horizontal Datum: Unless otherwise noted on the chart, all coordinates are referenced to North American Datum 1983 (NAD 83), which for charting purposes is considered equivalent to World Geodetic System 1984 (WGS 84).

Terrain is scaled within the neat lines (planview boundaries) and does not accurately underlie not-to-scale distance depictions or symbols.

STANDARD TERMINAL ARRIVALS AND DEPARTURE PROCEDURES

The use of the associated codified STAR/DP and transition identifiers are requested of users when filing flight plans via teletype and are required for users filing flight plans via computer interface. It must be noted that when filing a STAR/DP with a transition, the first three coded characters of the STAR and the last three coded characters of the DP are replaced by the transition code. Examples: ACTON SIX ARRIVAL, file (AQN.AQN6); ACTON SIX ARRIVAL, EDNAS TRANSITION, file (EDNAS.AQN6). FREEHOLD THREE DEPARTURE, file (FREH3.RBV), FREEHOLD THREE DEPARTURE, ELWOOD CITY TRANSITION, file (FREH3.EWC).

PROCEDURE PBN/EQUIPMENT REQUIREMENTS

Users will begin to see Performance-Based Navigation (PBN) Requirements and Equipment Requirements on Instrument Approach Procedures (IAPs), RNAV STARS and RNAV DPs prominently displayed in separate, standardized notes boxes. For procedures with PBN elements, the PBN box will contain the procedure's navigation specification(s); and, if required: specific sensors or infrastructure needed for the navigation solution; any additional or advanced functional requirements; the minimum Required Navigation Performance (RNP) value and any amplifying remarks. Items listed in this PBN box are REQUIRED for the procedure's PBN elements. The Equipment Requirements Box will list non-PBN requirements. On charts with both PBN elements and equipment requirements, the PBN requirements box will be listed first. The publication of these notes will continue incrementally until all charts have been amended to comply with the new standard.

IAP PBN/Equipment Requirements Notes Box

PBN Requirements Box →	From WINRZ, LIBGE: RNAV-1 GPS, RNAV-1GPS from MAP to YARKU.
Equipment Requirements Box →	DME required for LOC only.
Standard Procedure Notes Box →	T Circling to Rwy 25 NA at night. #For inop MALSR increase S-ILS 16R all cats visibility to 2½ SM.

RNAV STAR and DP PBN/Equipment Requirements Notes Box

PBN Requirements Box →	RNAV 1 - DME/DME/IRU or GPS
Equipment Requirements Box →	RADAR required

PILOT CONTROLLED AIRPORT LIGHTING SYSTEMS

Available pilot controlled lighting (PCL) systems are indicated as follows:

1. Approach lighting systems that bear a system identification are symbolized using negative symbology, e.g., A1, V, ✿
2. Approach lighting systems that do not bear a system identification are indicated with a negative "L" beside the name.

A star (★) indicates non-standard PCL, consult Chart Supplement, e.g., L★

To activate lights, use frequency indicated in the communication section of the chart with a L or the appropriate lighting system identification e.g., UNICOM 122.8 L, A1, V

KEY MIKE	FUNCTION
7 times within 5 seconds	Highest intensity available
5 times within 5 seconds	Medium or lower intensity (Lower REIL or REIL-off)
3 times within 5 seconds	Lowest intensity available (Lower REIL or REIL-off)

ABBREVIATIONS

AAUP.....Attention All Users Page
ADF.....Automatic Direction Finder
ADIZ.....Air Defense Identification Zone
AFIS.....Automatic Flight Information Service
ALS.....Approach Light System
ALSF.....Approach Light System with Sequenced Flashing Lights
AOB.....At Or Below
AP.....Autopilot System
APCH.....Approach
APP CON.....Approach Control
ARR.....Arrival
ASOS.....Automated Surface Observing System
ASR/PAR.....Published Radar Minimums at this Airport
ASSC.....Airport Surface Surveillance Systems
ATIS.....Automatic Terminal Information Service
AUNICOM.....Automated UNICOM
AWOS.....Automated Weather Observing System
AZ.....Azimuth
BC.....Back Course
BND.....Bound
C.....Circling
CAT.....Category
CCW.....Counter Clockwise
CDI.....Course Deviation Indicator
Chan.....Channel
CIFP.....Coded Instrument Flight Procedures
CIR.....Circling
CLNC DEL.....Clearance Delivery
CNF.....Computer Navigation Fix
CPDLC.....Controller Pilot Data Link Communication
CTAF.....Common Traffic Advisory Frequency
CW.....Clockwise
D-ATIS.....Digital-Automatic Terminal Information Service
DA.....Decision Altitude
DER.....Departure End of Runway
DH.....Decision Height
DME.....Distance Measuring Equipment
DTHR.....Displaced Threshold
DVA.....Diverse Vector Area
ELEV.....Elevation
EMAS.....Engineered Material Arresting System
FAF.....Final Approach Fix
FD.....Flight Director System
FM.....Fan Marker
FMS.....Flight Management System
GBAS.....Ground Based Augmentation System
GCO.....Ground Communications Outlet
GLS.....Ground Based Augmentation System Landing System
GP.....Glidepath
GPI.....Ground Point of Interception
GPS.....Global Positioning System
GS.....Glide Slope
HAA.....Height above Airport
HAL.....Height above Landing
HAT.....Height above Touchdown
HATh.....Height Above Threshold
HCH.....Heliport Crossing Height
HGS.....Head-up Guidance System
HIRL.....High Intensity Runway Lights
HUD.....Head-up Display
IAF.....Initial Approach Fix
ICAO.....International Civil Aviation Organization
IF.....Intermediate Fix
IM.....Inner Marker
INOP.....Inoperative
INT.....Intersection
K.....Knots
KIAS.....Knots Indicated Airspeed
LAAS.....Local Area Augmentation System
LDA.....Localizer Type Directional Aid
Ldg.....Landing
LIRL.....Low Intensity Runway Lights
LNAV.....Lateral Navigation
LOC.....Localizer
LP.....Localizer Performance
LPV.....Localizer Performance with Vertical Guidance
LR.....Lead Radial. Provides at least 2 NM (Copter 1 NM) of lead to assist in turning onto the intermediate/final course.
MAA.....Maximum Authorized Altitude
MALS.....Medium Intensity Approach Light System
MALSF.....Medium Approach Lighting System with Sequenced Flashers
MALSR.....Medium Intensity Approach Light System with RAIL
MAP.....Missed Approach Point
MDA.....Minimum Descent Altitude
MIRL.....Medium Intensity Runway Lights
MM.....Middle Marker
MRA.....Minimum Reception Altitude
N/A.....Not Applicable
NA.....Not Authorized
NDB.....Non-directional Radio Beacon
NM.....Nautical Mile
NoPT.....No Procedure Turn Required (Procedure Turn shall not be executed without ATC clearance)

EC-3, 10 SEP 2020 to 05 NOV 2020

ODALS..... Omnidirectional Approach Light System
ODP..... Obstacle Departure Procedure
OM..... Outer Marker
PAR..... Precision Approach Radar
PDC..... Pre-Departure Clearance
PRM..... Precision Runway Monitor
R..... Radial
RA..... Radio Altimeter setting height
RAIL..... Runway Alignment Indicator Lights
RCLS..... Runway Centerline Light System
REIL..... Runway End Identifier Lights
RF..... Radius-to-Fix
RLLS..... Runway Lead-in Light System
RNAV..... Area Navigation
RNP..... Required Navigation Performance
RPI..... Runway Point of Intercept(ion)
RRL..... Runway Remaining Lights
Rwy..... Runway
RVR..... Runway Visual Range
S..... Straight-in
SALS..... Short Approach Light System
SALSF..... Short Approach Lighting System with Sequenced Flashing Lights
SSALF..... Simplified Short Approach Lighting System with Sequenced Flashers
SSALR..... Simplified Short Approach Light System with RAIL
SSALS..... Simplified Short Approach Lighting System
SDF..... Simplified Directional Facility
SM..... Statute Mile
SOIA..... Simultaneous Offset Instrument Approach
SR-SS..... Sunrise-Sunset
TAA..... Terminal Arrival Area
TAC..... TACAN
TCH..... Threshold Crossing Height (height in feet Above Ground level)
TDZ..... Touchdown Zone
TDZE..... Touchdown Zone Elevation
TDZ/CL..... Touchdown Zone and Runway Centerline Lighting
TDZL..... Touchdown Zone Lights
THR..... Threshold
TODA..... Takeoff Distance Available
TORA..... Takeoff Run Available
TR..... Track
VASI..... Visual Approach Slope Indicator
VCOA..... Visual Climb Over Airport
VDP..... Visual Descent Point
VGSI..... Visual Glide Slope Indicator
VNAV..... Vertical Navigation
WAAS..... Wide Area Augmentation System
WP/WPT..... Waypoint (RNAV)

EC-3, 10 SEP 2020 to 05 NOV 2020

LEGEND 20086

INSTRUMENT APPROACH PROCEDURES (CHARTS)

PLANVIEW SYMBOLS

TERMINAL ROUTES

Procedure Track

Missed Approach

Visual Flight Path

165°
345°
Procedure Turn
(Type degree and point of turn optional)

3100 NoPT 5.6 NM to GS Intcpt
045°
(14.2 to LOM)
Minimum Route Altitude
2000
155°
Feeder Route
(15.1)
Mileage

HOLDING PATTERNS

Missed Approach
090°
270°

Hold-in-lieu of Procedure Turn
090°
1 min
270°

090°
(IAS)
270°
4 NM

HOLD 8000
Arrival
090°
270°

Holding pattern with max. restricted airspeed:
(175K) applies to all altitudes.
(210K) applies to altitudes above 6000′ to and including 14000′.
Arrival Holding Pattern altitude restrictions will be indicated when they deviate from the adjacent leg.
Timing or distance limits for Hold-in-lieu of Procedure Turn Holding Patterns will be shown.
DME fixes may be shown.

FIXES/ATC REPORTING REQUIREMENTS

Reporting Point
▲ Name (Compulsory)
△ Name (Non-Compulsory)

Intersection

WAYPOINT (Compulsory)

WAYPOINT (Non-Compulsory)

FLYOVER POINT

MAP WP (Flyover)

Computer Navigation Fix (CNF) - No ATC Function
x (NAME) ("x" omitted when it conflicts with runway pattern)

15 DME Distance From Facility

AUSTN INT
ARC/DME/RNAV Fix

R-198 → Radial line and value

LR-198 → Lead Radial

LB-198 → Lead Bearing

ALTITUDES

5500 Mandatory Altitude

2500 Minimum Altitude

4300 Maximum Altitude

3000 Recommended Altitude

5000 Mandatory Block
3000 Altitude

INDICATED AIRSPEED

175K	120K	250K	180K
Mandatory Airspeed	Minimum Airspeed	Maximum Airspeed	Recommended Airspeed

RADIO AIDS TO NAVIGATION

110.1 Underline indicates No Voice transmitted on this frequency

Compulsory:

VOR, VORTAC, DME, VOR/DME, TACAN, NDB, NDB/DME

Non-Compulsory:

VOR, VORTAC, DME, VOR/DME, TACAN, NDB, NDB/DME

LOM/LMM (Compass locator at Outer Marker/Middle Marker)

Marker Beacon

Marker beacons that are not specifically part of the procedure.

Localizer (LOC/LDA) Course
Right side shading- Front course; Left side shading- Back Course

SDF Course

LOC/DME

LOC/LDA/SDF Transmitter
(shown when installation is offset from its normal postion off the end of the runway.)

Primary Navaid with Coordinate Values
LIMA
114.5 LIM
Chan 92
S12°00.80′
W77°07.00′

Secondary Navaid
LMM
LIMA
248 NT

SCOTT
Chan 59
SKE
(112.2)
VHF Paired Frequency

EC-3, 10 SEP 2020 to 05 NOV 2020

PLANVIEW SYMBOLS

MINIMUM SAFE ALTITUDE (MSA)

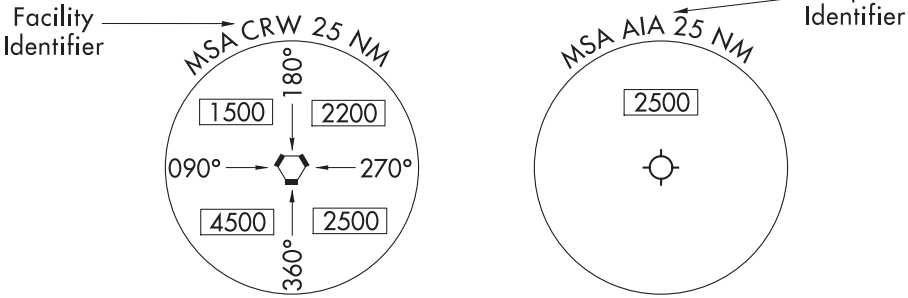

(arrows on distance circle identify sectors)

TERMINAL ARRIVAL AREA (TAA)

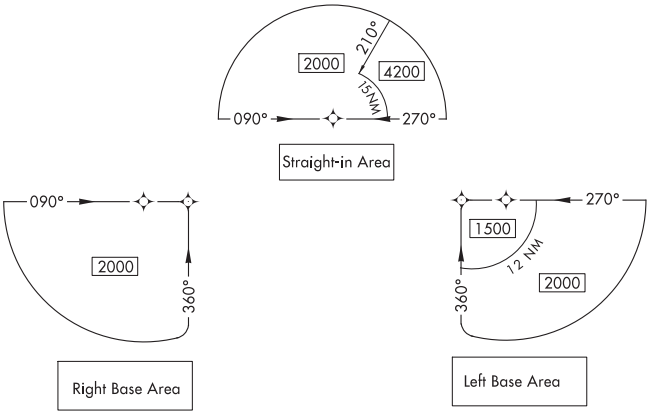

MISCELLANEOUS

VOR Changeover Point

RWY 15 S12° 00.52′ W77° 06.91′ — End of Rwy Coordinates (DOD only)

Distance not to scale

International Boundary

Air Defense Identification Zone

SPECIAL USE AIRSPACE

R-352

R-Restricted
P-Prohibited
W-Warning
A-Alert

AIRPORTS

Primary and Secondary (named in planview)

Civil

Seaplane Base

Heliport

OBSTACLES

Spot Elevation

Obstacle

Highest Obstacle

Highest Spot Elevation

Group of Obstacles

Doubtful accuracy

EC-3, 10 SEP 2020 to 05 NOV 2020

LEGEND 20198

INSTRUMENT APPROACH PROCEDURES (CHARTS)

PROFILE VIEW

Three different methods are used to depict either electronic or vertical guidance: "GS", "GP", or "VDA".

1. "GS" indicates that an Instrument Landing System (ILS) electronic glide slope (a ground antenna) provides vertical guidance. The profile section of ILS procedures depict a GS angle and TCH in the following format: GS 3.00°/TCH 55.

2. "GP" on GLS and RNAV procedures indicates that either electronic vertical guidance (via Wide Area Augmentation System - WAAS or Ground Based Augmentation System - GBAS) or barometric vertical guidance is provided. GLS and RNAV procedures with a published decision altitude (DA/H) depict a GP angle and TCH in the following format: GP 3.00°/TCH 50.

3. An advisory vertical descent angle (VDA) is provided on non-vertically guided conventional procedures and RNAV procedures with only a minimum descent altitude (MDA) to assist in preventing controlled flight into terrain. On Civil (FAA) procedures, this information is placed above or below the procedure track following the fix it is based on. Absence of a VDA or a note that the VDA is not authorized indicates that the prescribed obstacle clearance surface is not clear and the VDA must not be used below MDA. VDA is depicted in the following format: 3.00°/TCH 55. On Copter procedures this is depicted in the following format: 7.30°/HCH 20.

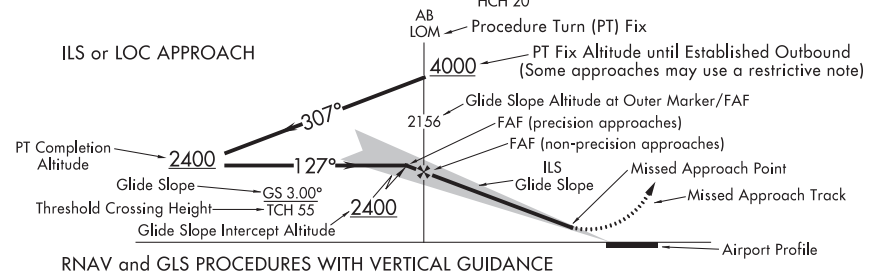

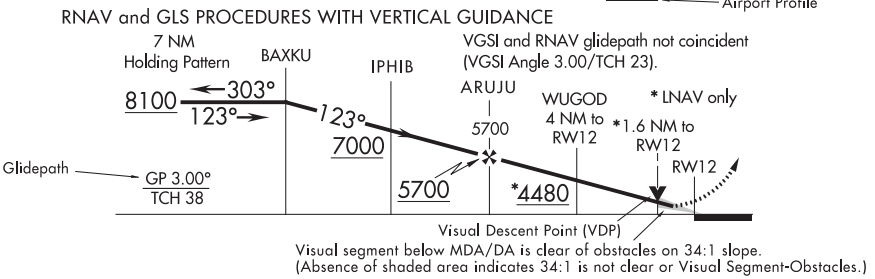

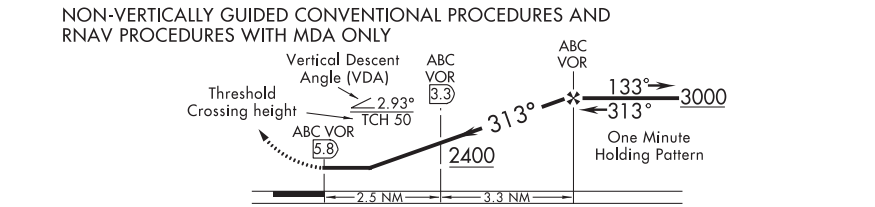

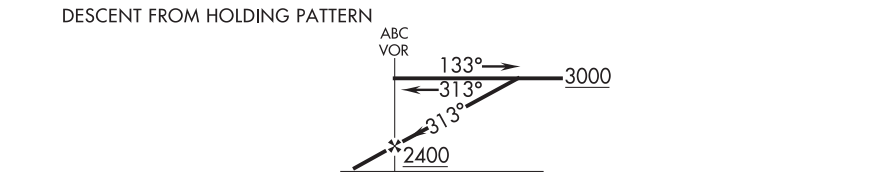

ALTITUDES

5500	Mandatory Altitude	3000	Recommended Altitude
2500	Minimum Altitude	5000/3000	Mandatory Block Altitude
4300	Maximum Altitude		

PROFILE SYMBOLS

- 2400 — Glide Slope/Glidepath Intercept Altitude and final approach fix for vertically guided approach procedures.
- Visual Descent Point (VDP)
- Visual Flight Path
- Note: Facilities and waypoints are depicted as a solid vertical line while fixes and intersections are depicted as a dashed vertical line.

EC-3, 10 SEP 2020 to 05 NOV 2020

LEGEND 19059

LEGEND
STANDARD TERMINAL ARRIVAL (STAR) CHARTS
DEPARTURE PROCEDURE (DP) CHARTS

Applies to both STAR and DP Charts unless otherwise noted.

RADIO AIDS TO NAVIGATION

Compulsory:

VOR, VORTAC, DME, VOR/DME, TACAN, NDB, NDB/DME

Non-Compulsory:

VOR, VORTAC, DME, VOR/DME, TACAN, NDB, NDB/DME

LMM, LOM (Compass locator)

Marker Beacon

LOC, LOC/DME (shown when installation is offset from its normal position off the end of the runway.) (DP)

Localizer Course

SDF Course

(T) indicates frequency protection range (STAR)

(Y) TACAN must be placed in "Y" mode to receive distance information

Identifier

Frequency

ORLANDO
112.25 (T) ORL
Chan 59 (Y)
N28°32.56′ - W81°20.10′

Geographic Position

L-19, H-5

DME or TACAN Channel

Underline indicates no voice transmitted on this frequency

Enroute Chart Reference

Coordinates

Waypoint Name

PRAYS
N38°58.30′ W89°51.50′
112.7 CAP 187.1°-56.2
590

Frequency

Identifier

Reference Facility Elevation

Radial-Distance (Facility to Waypoint)

FIXES/ATC REPORTING REQUIREMENTS

Reporting Points
N00°00.00′
W00°00.00′

75 → DME Mileage (when not obvious)

▲ Fix-Compulsory and

△ Non-Compulsory Position Report

→ | DME fix

WAYPOINT (Compulsory)

WAYPOINT (Non-Compulsory)

FLYOVER POINT

X Computer Navigation Fix (CNF) - No ATC Function
N00°00.00′
W00°00.00′

ROUTES

4500 MEA-Minimum Enroute Altitude

*3500 MOCA-Minimum Obstruction Clearance Altitude

270° Departure Route - Arrival Route

(65) Mileage between Radio Aids, Reporting Points, and Route Breaks

Transition Route

R-275 Radial line and value

Lost Communications Track

Visual Flight Path (DP)

V12 J80 Airway/Jet Route Identification

DP Holding Pattern (IAS)

STAR Holding Pattern (IAS)

Holding pattern with max. restricted airspeed
(175K) applies to all altitudes
(210K) applies to altitudes above 6000′ to and including 14000′

SPECIAL USE AIRSPACE

R-352

R-Restricted
P-Prohibited
MOA-Military Operations Area
W-Warning
A-Alert

ALTITUDES

5500	2300	4800
Mandatory Altitude (Cross at)	Minimum Altitude (Cross at or above)	Maximum Altitude (Cross at or below)

15000
12000
Block Altitude

Altitude change at other than Radio Aids (STAR)

INDICATED AIRSPEED

175K	120K	250K
Mandatory Airspeed	Minimum Airspeed	Maximum Airspeed

AIRPORTS

(DP)

Heliport

Civil, Military, Joint Civil-Military

Airports not served by the procedure shown in screened color (STAR)

Civil, Military, Joint Civil-Military

MISCELLANEOUS

Changeover Point

Distance not to scale (DP)

International Boundary (DP)

Air Defense Identification Zone

T Takeoff Minimums and (Obstacle) Departure Procedures entry published. (DP)

EC-3, 10 SEP 2020 to 05 NOV 2020

EC-3, 10 SEP 2020 to 05 NOV 2020

LEGEND 19059

19339

LEGEND

INSTRUMENT APPROACH PROCEDURES (CHARTS)

AIRPORT DIAGRAM/AIRPORT SKETCH

Runways

Hard Surface | Other Than Hard Surface | Stopways,Taxiways, Parking Areas | Metal Surface

Closed Runway | Closed Surface | Under Construction | Water Runway

ARRESTING GEAR: Specific arresting gear systems; e.g., BAK12, MA-1A etc., shown on airport diagrams, not applicable to Civil Pilots. Military Pilots refer to appropriate DOD publications.

uni-directional | bi-directional | Jet Barrier

ARRESTING SYSTEM (EMAS)

REFERENCE FEATURES

Displaced Threshold.....
Hot Spot .....
Runway Holding Position Markings.....
Buildings.....
24-Hour Self-Serve Fuel ##.....
Tanks.....
Obstructions.....
Airport Beacon #.....
Runway
Radar Reflectors.....
Control Tower #..... TWR

When Control Tower and Rotating Beacon are co-located, Beacon symbol will be used and further identified as TWR.

A fuel symbol is shown to indicate 24-hour self-serve fuel available, see appropriate Chart Supplement for information.

NOTE:
All new and revised airport diagrams are shown referenced to the World Geodetic System (WGS) (noted on appropriate diagram), and may not be compatible with local coordinates published in FLIP. (Foreign Only)

Runway Weight Bearing Capacity/or PCN Pavement Classification Number is shown as a codified expression. Refer to the appropriate Supplement/Directory for applicable codes e.g., RWY 14-32 PCN 80 F/D/X/U S-75, D-185, 2S-175, 2D-325

Helicopter Alighting Areas

Negative Symbols used to identify Copter Procedures

landing point.....

NOTE:
Landmark features depicted on Copter Approach insets and sketches are provided for visual reference only.

Runway TDZ elevation.....TDZE 123

Runway Slope.....0.8% UP ⟵ 0.3% DOWN
(shown when runway slope is greater than or equal to 0.3%)

NOTE:
Runway Slope measured to midpoint on runways 8000 feet or longer.

U.S. Navy Optical Landing System (OLS) "OLS" location is shown because of its height of approximately 7 feet and proximity to edge of runway may create an obstruction for some types of aircraft.

Approach light symbols are shown in the Flight Information Handbook.

Airport diagram scales are variable.

True/magnetic North orientation may vary from diagram to diagram

Coordinate values are shown in 1 or ½ minute increments. They are further broken down into 6 second ticks, within each 1 minute increments.

Positional accuracy within ±600 feet unless otherwise noted on the chart.

Runway length depicted is the physical length of the runway (end-to-end, including displaced thresholds if any) but excluding areas designated as stopways.

A D symbol is shown to indicate runway declared distance information available, see appropriate Chart Supplement for distance information.

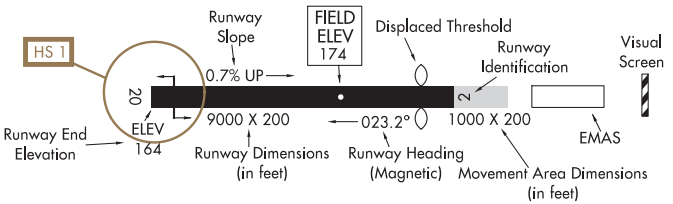

SCOPE

Airport diagrams are specifically designed to assist in the movement of ground traffic at locations with complex runway/taxiway configurations. Airport diagrams are not intended to be used for approach and landing or departure operations. For revisions to Airport Diagrams: Consult FAA Order 7910.4.

EC-3, 10 SEP 2020 to 05 NOV 2020

EC-3, 10 SEP 2020 to 05 NOV 2020

LEGEND 15344

INSTRUMENT APPROACH PROCEDURES (CHARTS)

APPROACH LIGHTING SYSTEM - UNITED STATES

Approach lighting and visual glide slope systems are indicated on the airport sketch by an identifier, e.g., A2, V, etc.

A dot " • " portrayed with approach lighting letter identifier indicates sequenced flashing lights (F) installed with the approach lighting system e.g., A1. Negative symbology, e.g., A1, V indicates Pilot Controlled Lighting (PCL).

RUNWAY TOUCHDOWN ZONE AND CENTERLINE LIGHTING SYSTEMS

TDZ/CL

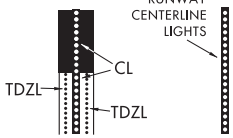

AVAILABILITY of TDZ/CL will be shown by NOTE in SKETCH e.g. "TDZ/CL Rwy 15"

APPROACH LIGHTING SYSTEM

A

ALSF-2

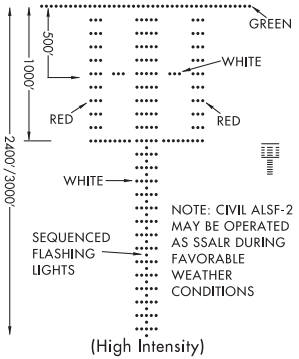

NOTE: CIVIL ALSF-2 MAY BE OPERATED AS SSALR DURING FAVORABLE WEATHER CONDITIONS

(High Intensity)
LENGTH 2400/3000 FEET

APPROACH LIGHTING SYSTEM

A1

ALSF-1

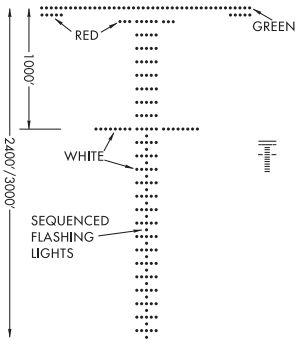

(High Intensity)
LENGTH 2400/3000 FEET

SHORT APPROACH LIGHTING SYSTEM

A2

SALS/SALSF

(High Intensity)

SAME AS INNER 1500' OF ALSF-1

SIMPLIFIED SHORT APPROACH LIGHTING SYSTEM

with Runway Alignment Indicator Lights

A3

SSALR

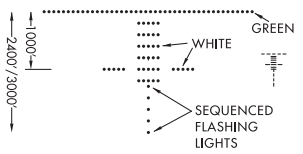

(High Intensity)
LENGTH 2400/3000 FEET

MEDIUM INTENSITY (**MALS** and **MALSF**) OR SIMPLIFIED SHORT (**SSALS** and **SSALF**) APPROACH LIGHTING SYSTEMS

A4

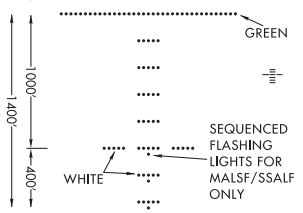

LENGTH 1400 FEET

MEDIUM INTENSITY APPROACH LIGHTING SYSTEM

with Runway Alignment Indicator Lights

A5

MALSR

SAME LIGHT CONFIGURATION AS SSALR.

OMNIDIRECTIONAL APPROACH LIGHTING SYSTEM

ODALS

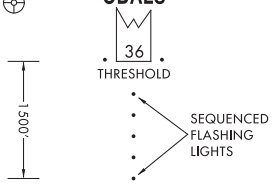

LENGTH 1500 FEET

V VISUAL APPROACH SLOPE INDICATOR

VASI

VISUAL APPROACH SLOPE INDICATOR WITH STANDARD THRESHOLD CLEARANCE PROVIDED.

ALL LIGHTS WHITE — TOO HIGH

FAR LIGHTS RED, NEAR LIGHTS WHITE — ON GLIDE SLOPE

ALL LIGHTS RED — TOO LOW

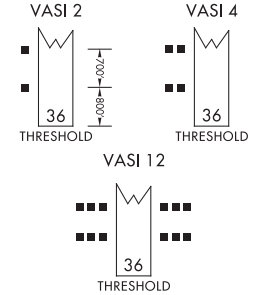

V3 VISUAL APPROACH SLOPE INDICATOR

VASI

3-BAR, 6 OR 16 BOX, VISUAL APPROACH SLOPE INDICATOR THAT PROVIDES 2 GLIDE ANGLES AND 2 THRESHOLD CROSSING HEIGHTS.

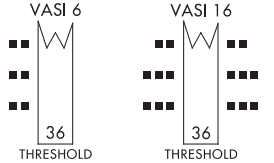

LEGEND 15344

EC-3, 10 SEP 2020 to 05 NOV 2020

LEGEND 18256

INSTRUMENT APPROACH PROCEDURES (CHARTS)

APPROACH LIGHTING SYSTEM - UNITED STATES

Approach lighting and visual glide slope systems are indicated on the airport sketch by an identifier, (A2), (V) etc.

A dot " ● " portrayed with approach lighting letter identifier indicates sequenced flashing lights (F) installed with the approach lighting system e.g., (A1). Negative symbology, e.g., (A1), (V) indicates Pilot Controlled Lighting (PCL).

(P) PRECISION APPROACH PATH INDICATOR

PAPI

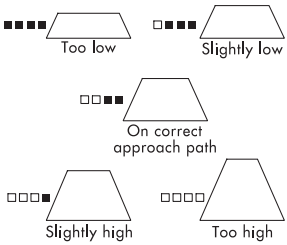

Legend: □ White ■ Red

(V1) "T"-VISUAL APPROACH SLOPE INDICATOR

"T"-VASI

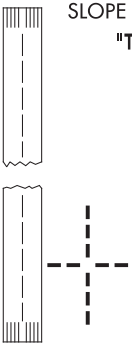

"T" ON BOTH SIDES OF RWY ALL LIGHTS VARIABLE WHITE. CORRECT APPROACH SLOPE-ONLY CROSS BAR VISIBLE. UPRIGHT "T"- FLY UP. INVERTED "T"- FLY DOWN. RED "T"- GROSS UNDERSHOOT.

(V2) PULSATING VISUAL APPROACH SLOPE INDICATOR

PVASI

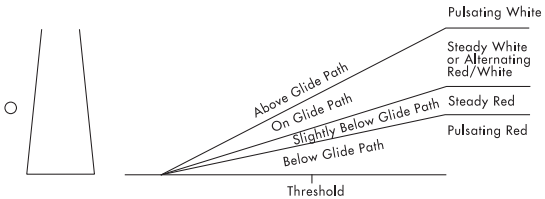

CAUTION: When viewing the pulsating visual approach slope indicators in the pulsating white or pulsating red sectors, it is possible to mistake this lighting aid for another aircraft or a ground vehicle. Pilots should exercise caution when using this type of system.

(V4) TRI-COLOR VISUAL APPROACH SLOPE INDICATOR

TRCV

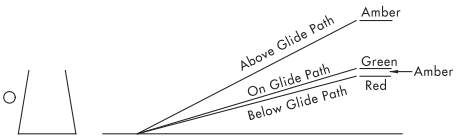

CAUTION: When the aircraft descends from green to red, the pilot may see a dark amber color during the transition from green to red.

(V5) ALIGNMENT OF ELEMENTS SYSTEMS

APAP

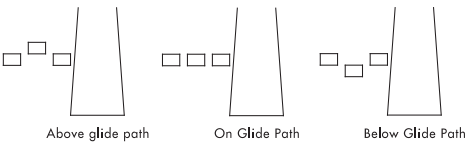

Painted panels which may be lighted at night. To use the system the pilot positions the aircraft so the elements are in alignment.

EC-3, 10 SEP 2020 to 05 NOV 2020

EC-3, 10 SEP 2020 to 05 NOV 2020

FREQ PAIRING 20198

FREQUENCY PAIRING TABLE

TACAN CHANNEL	VHF FREQUENCY	TACAN CHANNEL	VHF FREQUENCY	TACAN CHANNEL	VHF FREQUENCY
17Y	108.05	40X	110.30	88Y	114.15
18X	108.10	40Y	110.35	89Y	114.25
18Y	108.15	41Y	110.45	90Y	114.35
19Y	108.25	42X	110.50	91Y	114.45
20X	108.30	42Y	110.55	92Y	114.55
20Y	108.35	43Y	110.65	93Y	114.65
21Y	108.45	44X	110.70	94Y	114.75
22X	108.50	44Y	110.75	95Y	114.85
22Y	108.55	45Y	110.85	96Y	114.95
23Y	108.65	46X	110.90	97Y	115.05
24X	108.70	46Y	110.95	98Y	115.15
24Y	108.75	47Y	111.05	99Y	115.25
25Y	108.85	48X	111.10	100Y	115.35
26X	108.90	48Y	111.15	101Y	115.45
26Y	108.95	49Y	111.25	102Y	115.55
27Y	109.05	50X	111.30	103Y	115.65
28X	109.10	50Y	111.35	104Y	115.75
28Y	109.15	51Y	111.45	105Y	115.85
29Y	109.25	52X	111.50	106Y	115.95
30X	109.30	52Y	111.55	107Y	116.05
30Y	109.35	53Y	111.65	108Y	116.15
31Y	109.45	54X	111.70	109Y	116.25
32X	109.50	54Y	111.75	110Y	116.35
32Y	109.55	55Y	111.85	111Y	116.45
33Y	109.65	56X	111.90	112Y	116.55
34X	109.70	56Y	111.95	113Y	116.65
34Y	109.75	80Y	113.35	114Y	116.75
35Y	109.85	81Y	113.45	115Y	116.85
36X	109.90	82Y	113.55	116Y	116.95
36Y	109.95	83Y	113.65	117Y	117.05
37Y	110.05	84Y	113.75	118Y	117.15
38X	110.10	85Y	113.85	119Y	117.25
38Y	110.15	86Y	113.95		
39Y	110.25	87Y	114.05		

See the Chart Supplement for a complete listing.

EC-3, 10 SEP 2020 to 05 NOV 2020

EC-3, 10 SEP 2020 to 05 NOV 2020

FREQ PAIRING 20198

INDEX OF TERMINAL CHARTS AND MINIMUMS

NAME PROC SECT PG

ABRAHAM LINCOLN CAPITAL
---SEE SPRINGFIELD, IL

ADAMS COUNTY LEGION FIELD
---SEE FRIENDSHIP (ADAMS), WI

ALBERTUS
---SEE FREEPORT, IL

ALEXANDER FIELD-SOUTH WOOD COUNTY
---SEE WISCONSIN RAPIDS, WI

ALTON/ST. LOUIS, IL
ST LOUIS RGNL(ALN)
TAKEOFF MINIMUMS L
ALTERNATE MINIMUMS ..... M
LAHSO ..... O
HOT SPOT ..... P
STARS ..... DELMA FOUR (RNAV) Z8
FARMR THREE (RNAV) Z15
IAPS ..... ILS OR LOC RWY 29 1
RNAV (GPS) RWY 11 2
RNAV (GPS) RWY 17 3
RNAV (GPS) RWY 29 4
RNAV (GPS) RWY 35 5
VOR-A 6
NDB RWY 17 7
AIRPORT DIAGRAM 8
DPS ..... GATEWAY ONE 9
LINDBERGH SEVEN 11
OZARK SEVEN 13
PLESS FIVE 14

AMERY, WI
AMERY MUNI(AHH)
TAKEOFF MINIMUMS L
IAPS ..... RNAV (GPS) RWY 18 15
RNAV (GPS) RWY 36 16

ANTIGO, WI
LANGLADE COUNTY(AIG)
TAKEOFF MINIMUMS L
ALTERNATE MINIMUMS ..... M
IAPS ..... RNAV (GPS) RWY 09 17
RNAV (GPS) RWY 17 18
RNAV (GPS) RWY 27 19
RNAV (GPS) RWY 35 20

APPLETON, WI
APPLETON INTL(ATW)
TAKEOFF MINIMUMS L
ALTERNATE MINIMUMS ..... M
LAHSO ..... O
HOT SPOT ..... P
IAPS ..... ILS OR LOC RWY 03 21
ILS OR LOC RWY 30 22
RNAV (GPS) RWY 03 23
RNAV (GPS) RWY 12 24
RNAV (GPS) RWY 21 25
RNAV (GPS) RWY 30 26
AIRPORT DIAGRAM 27

ASHLAND, WI
JOHN F KENNEDY MEMORIAL(ASX)
TAKEOFF MINIMUMS L
ALTERNATE MINIMUMS ..... M
IAPS ..... RNAV (GPS) RWY 02 28
RNAV (GPS) RWY 13 29
RNAV (GPS) RWY 20 30
RNAV (GPS) RWY 31 31
LOC RWY 02 32

AURORA MUNI
---SEE CHICAGO/AURORA, IL

BARABOO, WI
BARABOO-WISCONSIN DELLS RGNL(DLL)
TAKEOFF MINIMUMS L
ALTERNATE MINIMUMS ..... M
IAPS ..... RNAV (GPS) RWY 01 33
RNAV (GPS) RWY 19 34
LOC RWY 01 35
VOR-A 36

BARABOO-WISCONSIN DELLS RGNL
---SEE BARABOO, WI

BATTEN INTL
---SEE RACINE, WI

BELLEVILLE, IL
SCOTT AFB/MIDAMERICA(BLV)
TAKEOFF MINIMUMS L
ALTERNATE MINIMUMS ..... M
RADAR MINIMUMS ..... N
HOT SPOT ..... P
STARS ..... BUUDD THREE (RNAV) Z6
CENTRALIA TWO (RNAV) Z7
DELMA FOUR (RNAV) Z8
DIXEE THREE (RNAV) Z9
FARMR THREE (RNAV) Z15
IAPS ..... ILS OR LOC RWY 14L 37
ILS OR LOC RWY 14R 38
ILS OR LOC RWY 32L 39
ILS OR LOC RWY 32R 40
RNAV (GPS) RWY 14L 41
RNAV (GPS) RWY 14R 42
RNAV (GPS) RWY 32L 43
RNAV (GPS) RWY 32R 44
TACAN RWY 14R 45
TACAN RWY 32L 46
TACAN-A 47
AIRPORT DIAGRAM 48
DPS ..... GATEWAY ONE 49
LINDBERGH SEVEN 51
OZARK SEVEN 53
PLESS FIVE 54

BELOIT, WI
BELOIT(44C)
TAKEOFF MINIMUMS L
IAPS ..... VOR-A 55

INDEX OF TERMINAL CHARTS AND MINIMUMS

NAME PROC SECT PG

BENTON, IL
BENTON MUNI(H96)
TAKEOFF MINIMUMS L
IAPS ..... RNAV (GPS) RWY 18 56

BLACK RIVER FALLS, WI
BLACK RIVER FALLS AREA(BCK)
TAKEOFF MINIMUMS L
ALTERNATE MINIMUMS ..... M
IAPS ..... RNAV (GPS) RWY 08 57
RNAV (GPS) RWY 26 58

BLACKHAWK AIRFIELD
---SEE MADISON, WI

BLOOMINGTON/NORMAL, IL
CENTRAL IL RGNL ARPT AT BLOOMINGTON-NORMAL(BMI)
TAKEOFF MINIMUMS L
ALTERNATE MINIMUMS ..... M
LAHSO ..... O
HOT SPOT ..... P
IAPS ..... ILS OR LOC RWY 02 59
ILS OR LOC RWY 20 60
ILS OR LOC RWY 29 61
ILS RWY 20(CAT II) 62
RNAV (GPS) RWY 02 63
RNAV (GPS) RWY 11 64
RNAV (GPS) RWY 20 65
RNAV (GPS) RWY 29 66
LOC BC RWY 11 67
AIRPORT DIAGRAM 68

BLOYER FIELD
---SEE TOMAH, WI

BOLINGBROOK, IL
BOLINGBROOK'S CLOW INTL(1C5)
TAKEOFF MINIMUMS L
IAPS ..... RNAV (GPS)-B 69
VOR-A 70

BOLINGBROOK'S CLOW INTL
---SEE BOLINGBROOK, IL

BOSCOBEL, WI
BOSCOBEL(OVS)
TAKEOFF MINIMUMS L
ALTERNATE MINIMUMS ..... M
IAPS ..... RNAV (GPS) RWY 07 71
RNAV (GPS) RWY 25 72

BOYCEVILLE, WI
BOYCEVILLE MUNI(3T3)
TAKEOFF MINIMUMS L
IAPS ..... RNAV (GPS) RWY 08 73
RNAV (GPS) RWY 26 74

BULT FIELD
---SEE MONEE, IL

BURLINGTON, WI
BURLINGTON MUNI(BUU)
TAKEOFF MINIMUMS L
ALTERNATE MINIMUMS ..... M
STARS ..... GOPAC TWO (RNAV) Z19
IAPS ..... RNAV (GPS) RWY 11 75
RNAV (GPS) RWY 29 76
VOR-A 77
DPS ..... ACCRA FIVE (RNAV) 78
UECKR SIX (RNAV) 79

BURNETT COUNTY
---SEE SIREN, WI

CABLE, WI
CABLE UNION(3CU)
TAKEOFF MINIMUMS L
IAPS ..... RNAV (GPS) RWY 35 80

CAHOKIA/ST. LOUIS, IL
ST LOUIS DOWNTOWN(CPS)
TAKEOFF MINIMUMS L
ALTERNATE MINIMUMS ..... M
STARS ..... BUUDD THREE (RNAV) Z6
DELMA FOUR (RNAV) Z8
DIXEE THREE (RNAV) Z9
FARMR THREE (RNAV) Z15
IAPS ..... ILS OR LOC RWY 30L 81
RNAV (GPS) RWY 12R 82
RNAV (GPS) RWY 30L 83
RNAV (GPS) RWY 30R 84
AIRPORT DIAGRAM 85
DPS ..... GATEWAY ONE 86
LINDBERGH SEVEN 88
OZARK SEVEN 90
PLESS FIVE 92

CAIRO, IL
CAIRO RGNL(CIR)
TAKEOFF MINIMUMS L
ALTERNATE MINIMUMS ..... M
IAPS ..... RNAV (GPS) RWY 14 93
RNAV (GPS) RWY 32 94
NDB RWY 14 95

CAMP DOUGLAS, WI
---SEE VOLK FIELD

CAMPBELL
---SEE GRAYSLAKE, IL

CANTON, IL
INGERSOLL(CTK)
TAKEOFF MINIMUMS L
IAPS ..... RNAV (GPS) RWY 18 96
RNAV (GPS) RWY 36 97
VOR-A 98

INDEX OF TERMINAL CHARTS AND MINIMUMS

NAME PROC SECT PG

CARBONDALE-MURPHYSBORO, IL
SOUTHERN ILLINOIS(MDH)
TAKEOFF MINIMUMS L
ALTERNATE MINIMUMS ..... M
LAHSO ..... O
HOT SPOT ..... P
IAPS ..... ILS OR LOC RWY 18L 99
RNAV (GPS) RWY 18L 100
RNAV (GPS) RWY 36R 101
NDB RWY 18L 102
AIRPORT DIAGRAM 103

CARMI, IL
CARMI MUNI(CUL)
TAKEOFF MINIMUMS L
ALTERNATE MINIMUMS ..... M
IAPS ..... RNAV (GPS) RWY 18 104
RNAV (GPS) RWY 36 105

CASEY, IL
CASEY MUNI(1H8)
TAKEOFF MINIMUMS L
IAPS ..... RNAV (GPS) RWY 04 106
RNAV (GPS) RWY 22 107

CENTRAL IL RGNL ARPT AT BLOOMINGTON-NORMAL
---SEE BLOOMINGTON/NORMAL, IL

CENTRAL WISCONSIN
---SEE MOSINEE, WI

CENTRALIA, IL
CENTRALIA MUNI(ENL)
TAKEOFF MINIMUMS L
IAPS ..... RNAV (GPS) RWY 18 108
RNAV (GPS) RWY 36 109
VOR-A 110

CHAMPAIGN-URBANA, IL
UNIVERSITY OF ILLINOIS-WILLARD(CMI)
TAKEOFF MINIMUMS L
ALTERNATE MINIMUMS ..... M
RADAR MINIMUMS ..... N
LAHSO ..... O
HOT SPOT ..... P
IAPS ..... ILS OR LOC RWY 32R 111
RNAV (GPS) RWY 04 112
RNAV (GPS) RWY 14L 113
RNAV (GPS) RWY 22 114
RNAV (GPS) RWY 32R 115
VOR RWY 04 116
VOR RWY 14L 117
VOR RWY 22 118
NDB RWY 32R 119
AIRPORT DIAGRAM 120

CHETEK, WI
CHETEK MUNI-SOUTHWORTH(Y23)
TAKEOFF MINIMUMS L
ALTERNATE MINIMUMS ..... M
IAPS ..... RNAV (GPS) RWY 17 121
RNAV (GPS) RWY 35 122

CHICAGO, IL
CHICAGO MIDWAY INTL(MDW)
TAKEOFF MINIMUMS L
ALTERNATE MINIMUMS ..... M
HOT SPOT ..... P
STARS ..... ENDEE FOUR (RNAV) Z10
FISSK FOUR (RNAV) Z16
GOSHEN SEVEN Z20
MOTIF SIX Z27
PANGG THREE (RNAV) Z29
IAPS ..... ILS OR LOC RWY 13C 123
ILS OR LOC/DME RWY 04R 124
ILS OR LOC/DME RWY 31C 125
RNAV (RNP) X RWY 22L 126
RNAV (RNP) Y RWY 04R 127
RNAV (RNP) Y RWY 13C 128
RNAV (RNP) Y RWY 22L 129
RNAV (RNP) Y RWY 31C 130
RNAV (GPS) RWY 04L 131
RNAV (GPS) RWY 13L 132
RNAV (GPS) RWY 22R 133
RNAV (GPS) RWY 31R 134
RNAV (GPS) Z RWY 04R 135
RNAV (GPS) Z RWY 13C 136
RNAV (GPS) Z RWY 22L 137
RNAV (GPS) Z RWY 31C 138
AIRPORT DIAGRAM 139
DPS ..... CICERO TWO 140
MIDWAY FIVE 141

INDEX OF TERMINAL CHARTS AND MINIMUMS

NAME PROC SECT PG

CHICAGO, IL

CHICAGO O'HARE INTL(ORD)

TAKEOFF MINIMUMS L
ALTERNATE MINIMUMS ..... M
LAHSO ..... O
HOT SPOT ..... P
STARS ..... BENKY FIVE (RNAV) Z2
BRADFORD SEVEN Z4
ERNNY SIX (RNAV) Z12
ESSPO FOUR (RNAV) Z14
FYTTE FIVE (RNAV) Z17
JANESVILLE NINE Z21
KNOX EIGHT Z22
MADII FIVE (RNAV) Z25
SHAIN ONE (RNAV) Z30
TRTLL FIVE (RNAV) Z32
VEECK FOUR (RNAV) Z36
WATSN THREE (RNAV) Z38
WYNDE ONE (RNAV) Z39

NAME PROC SECT PG

CHICAGO, IL(CON'T)

CHICAGO O'HARE INTL(ORD)(CON'T)

IAPS ..... ILS OR LOC RWY 04R 142
ILS OR LOC RWY 09L 143
ILS OR LOC RWY 09R 144
ILS OR LOC RWY 10C 145
ILS OR LOC RWY 10L 146
ILS OR LOC RWY 22L 147
ILS OR LOC RWY 22R 148
ILS OR LOC RWY 27L 149
ILS OR LOC RWY 27R 150
ILS OR LOC RWY 28C 151
ILS OR LOC RWY 28L 152
ILS OR LOC RWY 28R 153
ILS Y OR LOC Y RWY 10R 154
ILS Z OR LOC Z RWY 10R 155
ILS RWY 09L (SA CAT I) 156
ILS RWY 10C (SA CAT I) 157
ILS RWY 10L (SA CAT I) 158
ILS RWY 27L (SA CAT I) 159
ILS RWY 27R (SA CAT I) 160
ILS RWY 28C (SA CAT I) 161
ILS RWY 28L (SA CAT I) 162
ILS RWY 28R (SA CAT I) 163
ILS Z RWY 10R (SA CAT I) 164
ILS RWY 04R (SA CAT I - II) 165
ILS RWY 09L (CAT II - III) 166
ILS RWY 10C (CAT II - III) 167
ILS RWY 10L (CAT II - III) 168
ILS RWY 27L (CAT II - III) 169
ILS RWY 27R (CAT II - III) 170
ILS RWY 28C (CAT II - III) 171
ILS RWY 28L (CAT II - III) 172
ILS RWY 28R (CAT II - III) 173
ILS Z RWY 10R (CAT II - III) 174
RNAV (RNP) Y RWY 27L 175
RNAV (GPS) PRM RWY 28C 176
RNAV (GPS) RWY 04R 177
RNAV (GPS) RWY 09L 178
RNAV (GPS) RWY 09R 179
RNAV (GPS) RWY 10C 180
RNAV (GPS) RWY 10L 181
RNAV (GPS) RWY 22L 182
RNAV (GPS) RWY 22R 183
RNAV (GPS) RWY 27R 184
RNAV (GPS) RWY 28C 185
RNAV (GPS) RWY 28R 186
RNAV (GPS) Y RWY 10R 187
RNAV (GPS) Y RWY 28L 188
RNAV (GPS) Z RWY 10R 189
RNAV (GPS) Z RWY 27L 190
RNAV (GPS) Z RWY 28L 191
PRM AAUP 192
ILS PRM RWY 10C 193
ILS PRM RWY 28C 194
ILS PRM Y RWY 10R 195
ILS PRM RWY 10C (SA CAT I) 196
ILS PRM RWY 28C (SA CAT I) 197
ILS PRM RWY 10C (CAT II - III) 198
ILS PRM RWY 28C (CAT II - III) 199
RNAV (GPS) PRM RWY 10C 200
RNAV (GPS) PRM Y RWY 10R 201
RNAV (GPS) PRM Y RWY 28L 202
AIRPORT DIAGRAM 203
DPS ..... OHARE FIVE 204

INDEX OF TERMINAL CHARTS AND MINIMUMS

NAME	PROC	SECT PG
CHICAGO, IL		
LANSING MUNI(IGQ)		
TAKEOFF MINIMUMS		L
ALTERNATE MINIMUMS		M
STARS	GOSHEN SEVEN	Z20
	LUCIT ONE (RNAV)	Z23
IAPS	RNAV (GPS) RWY 09	206
	RNAV (GPS) RWY 27	207
	RNAV (GPS) RWY 36	208
	LOC RWY 36	209
	VOR-A	210
CHICAGO (WEST CHICAGO), IL		
DUPAGE(DPA)		
TAKEOFF MINIMUMS		L
ALTERNATE MINIMUMS		M
IAPS	ILS OR LOC RWY 02L	211
	ILS OR LOC RWY 10	212
	RNAV (GPS) RWY 02L	213
	RNAV (GPS) RWY 02R	214
	RNAV (GPS) RWY 10	215
	RNAV (GPS) RWY 20L	216
	RNAV (GPS) RWY 20R	217
AIRPORT DIAGRAM		218
DPS	ADELL SIX (RNAV)	219
	BLOKR SIX (RNAV)	220
	CARYN SIX (RNAV)	221
	DARCY SIX (RNAV)	222
	ELANR SIX (RNAV)	223
	OBENE THREE (RNAV)	224
CHICAGO EXECUTIVE		
---SEE CHICAGO/PROSPECT HEIGHTS/WHEELING, IL		
CHICAGO/AURORA, IL		
AURORA MUNI(ARR)		
TAKEOFF MINIMUMS		L
LAHSO		O
IAPS	ILS OR LOC RWY 09	226
	RNAV (GPS) RWY 09	227
	RNAV (GPS) RWY 15	228
	RNAV (GPS) RWY 27	229
	RNAV (GPS) RWY 33	230
	LOC RWY 33	231
	VOR RWY 36	232
AIRPORT DIAGRAM		233
DPS	ADELL SIX (RNAV)	234
	BLOKR SIX (RNAV)	235
	CARYN SIX (RNAV)	236
	DARCY SIX (RNAV)	237
	ELANR SIX (RNAV)	238
	OBENE THREE (RNAV)	239
CHICAGO/LAKE IN THE HILLS, IL		
LAKE IN THE HILLS(3CK)		
TAKEOFF MINIMUMS		L
IAPS	RNAV (GPS) RWY 08	241
	RNAV (GPS) RWY 26	242
	VOR RWY 26	243
CHICAGO/PROSPECT HEIGHTS/WHEELING, IL		
CHICAGO EXECUTIVE(PWK)		
TAKEOFF MINIMUMS		L
ALTERNATE MINIMUMS		M
LAHSO		O
HOT SPOT		P
IAPS	ILS OR LOC RWY 16	244
	RNAV (GPS) RWY 16	245
	VOR RWY 16	246
AIRPORT DIAGRAM		247
DPS	JORJO FIVE (RNAV)	248
	MONKZ FIVE (RNAV)	249
	PAL-WAUKEE FIVE	251
CHICAGO/ROCKFORD, IL		
CHICAGO/ROCKFORD INTL(RFD)		
TAKEOFF MINIMUMS		L
ALTERNATE MINIMUMS		M
RADAR MINIMUMS		N
LAHSO		O
HOT SPOT		P
IAPS	ILS OR LOC RWY 01	252
	ILS OR LOC RWY 07	253
	ILS RWY 07 (SA CAT I)	254
	ILS RWY 07 (CAT II - III)	255
	RNAV (GPS) RWY 01	256
	RNAV (GPS) RWY 07	257
	RNAV (GPS) RWY 19	258
	RNAV (GPS) RWY 25	259
	LOC BC RWY 19	260
AIRPORT DIAGRAM		261
CHICAGO/ROMEOVILLE, IL		
LEWIS UNIVERSITY(LOT)		
TAKEOFF MINIMUMS		L
ALTERNATE MINIMUMS		M
IAPS	RNAV (GPS) RWY 02	262
	RNAV (GPS) RWY 09	263
	RNAV (GPS) RWY 20	264
	RNAV (GPS) RWY 27	265
	LOC/DME RWY 09	266
	LOC RWY 02	267
DPS	ADELL SIX (RNAV)	268
	BLOKR SIX (RNAV)	269
	CARYN SIX (RNAV)	270
	DARCY SIX (RNAV)	271
	ELANR SIX (RNAV)	272
	OBENE THREE (RNAV)	273
CHICAGO/WAUKEGAN, IL		
WAUKEGAN NATIONAL(UGN)		
TAKEOFF MINIMUMS		L
ALTERNATE MINIMUMS		M
STARS	GOPAC TWO (RNAV)	Z19
IAPS	ILS OR LOC RWY 23	275
	RNAV (GPS) RWY 05	276
	RNAV (GPS) RWY 23	277
AIRPORT DIAGRAM		278
DPS	JORJO FIVE (RNAV)	279
	MONKZ FIVE (RNAV)	281
CHIPPEWA VALLEY RGNL		
---SEE EAU CLAIRE, WI		

INDEX OF TERMINAL CHARTS AND MINIMUMS

NAME PROC SECT PG

CLINTONVILLE, WI
CLINTONVILLE MUNI(CLI)
TAKEOFF MINIMUMS L
ALTERNATE MINIMUMS ....M
IAPS ..... RNAV (GPS) RWY 04 283
RNAV (GPS) RWY 14 284
RNAV (GPS) RWY 22 285
RNAV (GPS) RWY 32 286

COLES COUNTY MEMORIAL
---SEE MATTOON/CHARLESTON, IL

CRANDON, WI
CRANDON/STEVE CONWAY MUNI AIRPORT(Y55)
TAKEOFF MINIMUMS L
IAPS ..... RNAV (GPS) RWY 12 287
RNAV (GPS) RWY 30 288

CRANDON/STEVE CONWAY MUNI AIRPORT
---SEE CRANDON, WI

CRAWFORD CO
---SEE ROBINSON, IL

CUMBERLAND, WI
CUMBERLAND MUNI(UBE)
TAKEOFF MINIMUMS L
ALTERNATE MINIMUMS ....M
IAPS ..... RNAV (GPS) RWY 09 289
RNAV (GPS) RWY 27 290

DANE COUNTY RGNL-TRUAX FIELD
---SEE MADISON, WI

DANVILLE, IL
VERMILION RGNL(DNV)
TAKEOFF MINIMUMS L
ALTERNATE MINIMUMS ....M
IAPS ..... ILS OR LOC RWY 21 291
RNAV (GPS) RWY 03 292
RNAV (GPS) RWY 21 293
RNAV (GPS) RWY 34 294
VOR/DME RWY 03 295

DE KALB, IL
DE KALB TAYLOR MUNI(DKB)
TAKEOFF MINIMUMS L
ALTERNATE MINIMUMS ....M
IAPS ..... ILS OR LOC RWY 02 296
RNAV (GPS) RWY 02 297
RNAV (GPS) RWY 09 298
RNAV (GPS) RWY 20 299
RNAV (GPS) RWY 27 300

DECATUR, IL
DECATUR(DEC)
TAKEOFF MINIMUMS L
ALTERNATE MINIMUMS ....M
LAHSO ....O
IAPS ..... ILS OR LOC RWY 06 301
RNAV (GPS) RWY 06 302
RNAV (GPS) RWY 12 303
RNAV (GPS) RWY 18 304
RNAV (GPS) RWY 24 305
RNAV (GPS) RWY 30 306
RNAV (GPS) RWY 36 307
LOC BC RWY 24 308
VOR RWY 18 309
VOR RWY 36 310
AIRPORT DIAGRAM 311

DIXON, IL
DIXON MUNI-CHARLES R WALGREEN FIELD(C73)
TAKEOFF MINIMUMS L
IAPS ..... RNAV (GPS) RWY 08 312
RNAV (GPS) RWY 26 313
VOR-A 314

DODGE COUNTY
---SEE JUNEAU, WI

DOOR COUNTY CHERRYLAND
---SEE STURGEON BAY, WI

DUPAGE
---SEE CHICAGO (WEST CHICAGO), IL

EAGLE RIVER, WI
EAGLE RIVER UNION(EGV)
TAKEOFF MINIMUMS L
ALTERNATE MINIMUMS ....M
IAPS ..... RNAV (GPS) RWY 04 315
RNAV (GPS) RWY 22 316
LOC/DME RWY 04 317
VOR/DME RWY 04 318

EAST TROY, WI
EAST TROY MUNI(57C)
TAKEOFF MINIMUMS L
STARS ..... GOPAC TWO (RNAV) Z19
IAPS ..... RNAV (GPS) RWY 08 319
RNAV (GPS) RWY 26 320
VOR/DME-A 321
DPS ..... ACCRA FIVE (RNAV) 322
UECKR SIX (RNAV) 323

EAU CLAIRE, WI
CHIPPEWA VALLEY RGNL(EAU)
TAKEOFF MINIMUMS L
ALTERNATE MINIMUMS ....M
IAPS ..... ILS OR LOC RWY 22 324
RNAV (GPS) RWY 04 325
RNAV (GPS) RWY 22 326
LOC BC RWY 04 327
VOR-A 328
AIRPORT DIAGRAM 329

INDEX OF TERMINAL CHARTS AND MINIMUMS

NAME PROC SECT PG

EDGAR COUNTY
---SEE PARIS, IL

EFFINGHAM, IL
EFFINGHAM COUNTY MEMORIAL(1H2)
TAKEOFF MINIMUMS L
ALTERNATE MINIMUMS ....M
IAPS ..... RNAV (GPS) RWY 01 330
RNAV (GPS) RWY 11 331
RNAV (GPS) RWY 29 332

EPHRAIM, WI
EPHRAIM-GIBRALTAR(3D2)
TAKEOFF MINIMUMS L
IAPS ..... RNAV (GPS) RWY 14 333
RNAV (GPS) RWY 32 334

EPHRAIM-GIBRALTAR
---SEE EPHRAIM, WI

FAIRFIELD, IL
FAIRFIELD MUNI(FWC)
TAKEOFF MINIMUMS L
IAPS ..... RNAV (GPS) RWY 09 335
NDB RWY 09 336

FLORA, IL
FLORA MUNI(FOA)
TAKEOFF MINIMUMS L
ALTERNATE MINIMUMS ....M
IAPS ..... RNAV (GPS) RWY 03 337
RNAV (GPS) RWY 21 338
LOC/DME RWY 21 339

FOND DU LAC, WI
FOND DU LAC COUNTY(FLD)
TAKEOFF MINIMUMS L
ALTERNATE MINIMUMS ....M
IAPS ..... RNAV (GPS) RWY 18 340
RNAV (GPS) RWY 36 341
LOC RWY 36 342
VOR/DME RWY 36 343
VOR RWY 18 344

FORT ATKINSON, WI
FORT ATKINSON MUNI(61C)
TAKEOFF MINIMUMS L
IAPS ..... RNAV (GPS) RWY 03 345
RNAV (GPS) RWY 21 346
VOR-A 347

FRASCA FIELD
---SEE URBANA, IL

FREEPORT, IL
ALBERTUS(FEP)
TAKEOFF MINIMUMS L
ALTERNATE MINIMUMS ....M
IAPS ..... ILS OR LOC RWY 24 348
RNAV (GPS) RWY 06 349
RNAV (GPS) RWY 24 350
VOR RWY 24 351

NAME PROC SECT PG

FRIENDSHIP (ADAMS), WI
ADAMS COUNTY LEGION FIELD(63C)
TAKEOFF MINIMUMS L
IAPS ..... RNAV (GPS) RWY 33 352

GALESBURG, IL
GALESBURG MUNI(GBG)
TAKEOFF MINIMUMS L
ALTERNATE MINIMUMS ....M
IAPS ..... ILS OR LOC/DME RWY 03 353
RNAV (GPS) RWY 03 354
RNAV (GPS) RWY 21 355
VOR RWY 21 356

GALT FIELD
---SEE GREENWOOD/WONDER LAKE, IL

GENERAL DOWNING - PEORIA INTL
---SEE PEORIA, IL

GENERAL MITCHELL INTL
---SEE MILWAUKEE, WI

GRAND GENEVA RESORT
---SEE LAKE GENEVA, WI

GRANTSBURG, WI
GRANTSBURG MUNI(GTG)
TAKEOFF MINIMUMS L
IAPS ..... RNAV (GPS) RWY 12 357
RNAV (GPS) RWY 30 358

GRAYSLAKE, IL
CAMPBELL(C81)
TAKEOFF MINIMUMS L
IAPS ..... RNAV (GPS)-B 359

GREATER KANKAKEE
---SEE KANKAKEE, IL

GREEN BAY, WI
GREEN BAY-AUSTIN STRAUBEL INTL(GRB)
TAKEOFF MINIMUMS L
ALTERNATE MINIMUMS ....M
RADAR MINIMUMS ....N
LAHSO ....O
IAPS ..... ILS OR LOC RWY 06 360
ILS OR LOC RWY 36 361
RNAV (GPS) RWY 06 362
RNAV (GPS) RWY 18 363
RNAV (GPS) RWY 24 364
RNAV (GPS) RWY 36 365
LOC BC RWY 24 366
VOR-A 367
AIRPORT DIAGRAM 368

GREENVILLE, IL
GREENVILLE(GRE)
TAKEOFF MINIMUMS L
IAPS ..... RNAV (GPS) RWY 18 369
RNAV (GPS) RWY 36 370
VOR-A 371

INDEX OF TERMINAL CHARTS AND MINIMUMS

NAME PROC SECT PG

GREENWOOD/WONDER LAKE, IL
GALT FIELD(10C)
TAKEOFF MINIMUMS L
IAPS ..... RNAV (GPS)-B 372

HARRISBURG, IL
HARRISBURG-RALEIGH(HSB)
TAKEOFF MINIMUMS L
ALTERNATE MINIMUMS ..... M
IAPS ..... RNAV (GPS) RWY 06 373
RNAV (GPS) RWY 24 374

HARTFORD, WI
HARTFORD MUNI(HXF)
TAKEOFF MINIMUMS L
STARS ..... GOPAC TWO (RNAV) Z19
IAPS ..... RNAV (GPS) RWY 09 375
RNAV (GPS) RWY 27 376
DPS ..... ACCRA FIVE (RNAV) 377
UECKR SIX (RNAV) 378

HAYWARD, WI
SAWYER COUNTY(HYR)
TAKEOFF MINIMUMS L
ALTERNATE MINIMUMS ..... M
IAPS ..... ILS OR LOC RWY 21 379
RNAV (GPS) RWY 03 380
RNAV (GPS) RWY 21 381

ILLINOIS VALLEY RGNL-WALTER A DUNCAN FIELD
---SEE PERU, IL

INGERSOLL
---SEE CANTON, IL

IOWA COUNTY
---SEE MINERAL POINT, WI

JACKSONVILLE, IL
JACKSONVILLE MUNI(IJX)
TAKEOFF MINIMUMS L
ALTERNATE MINIMUMS ..... M
IAPS ..... RNAV (GPS) RWY 04 382
RNAV (GPS) RWY 13 383
RNAV (GPS) RWY 22 384
RNAV (GPS) RWY 31 385

JANESVILLE, WI
SOUTHERN WISCONSIN RGNL(JVL)
TAKEOFF MINIMUMS L
ALTERNATE MINIMUMS ..... M
HOT SPOT ..... P
IAPS ..... ILS OR LOC RWY 04 386
ILS OR LOC RWY 32 387
RNAV (GPS) RWY 04 388
RNAV (GPS) RWY 14 389
RNAV (GPS) RWY 22 390
RNAV (GPS) RWY 32 391
AIRPORT DIAGRAM 392

JOHN F KENNEDY MEMORIAL
---SEE ASHLAND, WI

JUNEAU, WI
DODGE COUNTY(UNU)
TAKEOFF MINIMUMS L
ALTERNATE MINIMUMS ..... M
IAPS ..... RNAV (GPS) RWY 02 393
RNAV (GPS) RWY 08 394
RNAV (GPS) RWY 20 395
RNAV (GPS) RWY 26 396
LOC RWY 26 397
NDB RWY 20 398

KANKAKEE, IL
GREATER KANKAKEE(IKK)
TAKEOFF MINIMUMS L
ALTERNATE MINIMUMS ..... M
IAPS ..... ILS OR LOC RWY 04 399
RNAV (GPS) RWY 04 400
RNAV (GPS) RWY 16 401
RNAV (GPS) RWY 22 402
RNAV (GPS) RWY 34 403

KENOSHA, WI
KENOSHA RGNL(ENW)
TAKEOFF MINIMUMS L
ALTERNATE MINIMUMS ..... M
HOT SPOT ..... P
STARS ..... GOPAC TWO (RNAV) Z19
IAPS ..... ILS OR LOC RWY 07L 404
RNAV (GPS) RWY 07L 405
RNAV (GPS) RWY 15 406
RNAV (GPS) RWY 25R 407
RNAV (GPS) RWY 33 408
AIRPORT DIAGRAM 409
DPS ..... ACCRA FIVE (RNAV) 410
UECKR SIX (RNAV) 411

KEWANEE, IL
KEWANEE MUNI(EZI)
TAKEOFF MINIMUMS L
IAPS ..... RNAV (GPS) RWY 01 412
RNAV (GPS) RWY 09 413
RNAV (GPS) RWY 19 414
RNAV (GPS) RWY 27 415

KINGS LAND O'LAKES
---SEE LAND O'LAKES, WI

L O SIMENSTAD MUNI
---SEE OSCEOLA, WI

LA CROSSE, WI
LA CROSSE RGNL(LSE)
TAKEOFF MINIMUMS L
ALTERNATE MINIMUMS ..... M
HOT SPOT ..... P
IAPS ..... ILS OR LOC RWY 18 416
RNAV (GPS) RWY 04 417
RNAV (GPS) RWY 13 418
RNAV (GPS) RWY 18 419
RNAV (GPS) RWY 22 420
RNAV (GPS) RWY 31 421
RNAV (GPS) RWY 36 422
AIRPORT DIAGRAM 423

INDEX OF TERMINAL CHARTS AND MINIMUMS

NAME PROC SECT PG

LA POINTE, WI
MAJOR GILBERT FIELD(4R5)
TAKEOFF MINIMUMS L
IAPS ..... RNAV (GPS) RWY 04 424
RNAV (GPS) RWY 22 425

LACON, IL
MARSHALL COUNTY(C75)
TAKEOFF MINIMUMS L
ALTERNATE MINIMUMS .....M
IAPS ..... RNAV (GPS) RWY 13 426
VOR RWY 13 427

LADYSMITH, WI
RUSK COUNTY(RCX)
TAKEOFF MINIMUMS L
ALTERNATE MINIMUMS .....M
IAPS ..... RNAV (GPS) RWY 14 428
RNAV (GPS) RWY 32 429
NDB RWY 32 430

LAKE GENEVA, WI
GRAND GENEVA RESORT(C02)
TAKEOFF MINIMUMS L
IAPS ..... RNAV (GPS) RWY 23 431

LAKE IN THE HILLS
---SEE CHICAGO/LAKE IN THE HILLS, IL

LAKELAND/NOBLE F LEE MEMORIAL FIELD
---SEE MINOCQUA-WOODRUFF, WI

LAND O'LAKES, WI
KINGS LAND O'LAKES(LNL)
TAKEOFF MINIMUMS L
ALTERNATE MINIMUMS .....M
IAPS ..... RNAV (GPS) RWY 14 432
RNAV (GPS) RWY 32 433

LANGLADE COUNTY
---SEE ANTIGO, WI

LANSING MUNI
---SEE CHICAGO, IL

LAWRENCE J TIMMERMAN
---SEE MILWAUKEE, WI

LAWRENCEVILLE, IL
LAWRENCEVILLE-VINCENNES INTL(LWV)
TAKEOFF MINIMUMS L
ALTERNATE MINIMUMS .....M
IAPS ..... RNAV (GPS) RWY 09 434
RNAV (GPS) RWY 18 435
RNAV (GPS) RWY 27 436
RNAV (GPS) RWY 36 437

LEWIS UNIVERSITY
---SEE CHICAGO/ROMEOVILLE, IL

LINCOLN, IL
LOGAN COUNTY(AAA)
TAKEOFF MINIMUMS L
ALTERNATE MINIMUMS .....M
IAPS ..... RNAV (GPS) RWY 03 438
RNAV (GPS) RWY 21 439
VOR RWY 03 440

LITCHFIELD, IL
LITCHFIELD MUNI(3LF)
TAKEOFF MINIMUMS L
ALTERNATE MINIMUMS .....M
IAPS ..... RNAV (GPS) RWY 09 441
RNAV (GPS) RWY 18 442
RNAV (GPS) RWY 27 443
RNAV (GPS) RWY 36 444

LOGAN COUNTY
---SEE LINCOLN, IL

LONE ROCK, WI
TRI-COUNTY RGNL(LNR)
TAKEOFF MINIMUMS L
ALTERNATE MINIMUMS .....M
IAPS ..... RNAV (GPS) RWY 09 445
RNAV (GPS) RWY 27 446
LOC RWY 27 447
VOR-A 448

MACOMB, IL
MACOMB MUNI(MQB)
TAKEOFF MINIMUMS L
ALTERNATE MINIMUMS .....M
IAPS ..... RNAV (GPS) RWY 09 449
RNAV (GPS) RWY 27 450
LOC RWY 27 451

INDEX OF TERMINAL CHARTS AND MINIMUMS

NAME PROC SECT PG

MADISON, WI
BLACKHAWK AIRFIELD(87Y)
TAKEOFF MINIMUMS L
IAPS ..... VOR OR GPS-A 452
DANE COUNTY RGNL-TRUAX FIELD(MSN)
TAKEOFF MINIMUMS L
ALTERNATE MINIMUMS ..... M
LAHSO ..... O
HOT SPOT ..... P
IAPS ..... ILS OR LOC RWY 18 453
ILS OR LOC RWY 21 454
ILS OR LOC/DME RWY 36 455
ILS RWY 36 (SA CAT I) 456
ILS RWY 18 (SA CAT I - II) 457
ILS RWY 36 (CAT II - III) 458
RNAV (GPS) RWY 03 459
RNAV (GPS) RWY 14 460
RNAV (GPS) RWY 18 461
RNAV (GPS) RWY 21 462
RNAV (GPS) RWY 32 463
RNAV (GPS) RWY 36 464
VOR RWY 14 465
VOR RWY 32 466
AIRPORT DIAGRAM 467

MAJOR GILBERT FIELD
---SEE LA POINTE, WI

MANITOWISH WATERS, WI
MANITOWISH WATERS(D25)
TAKEOFF MINIMUMS L
IAPS ..... RNAV (GPS) RWY 14 468
RNAV (GPS) RWY 32 469

MANITOWOC, WI
MANITOWOC COUNTY(MTW)
TAKEOFF MINIMUMS L
ALTERNATE MINIMUMS ..... M
IAPS ..... ILS OR LOC RWY 17 470
RNAV (GPS) RWY 17 471
RNAV (GPS) RWY 35 472

MARION, IL
VETERANS AIRPORT OF SOUTHERN ILLINOIS (MWA)
TAKEOFF MINIMUMS L
ALTERNATE MINIMUMS ..... M
LAHSO ..... O
HOT SPOT ..... P
IAPS ..... ILS OR LOC RWY 20 473
RNAV (GPS) RWY 02 474
RNAV (GPS) RWY 20 475
VOR RWY 02 476
AIRPORT DIAGRAM 477

MARSHALL COUNTY
---SEE LACON, IL

MARSHFIELD, WI
MARSHFIELD MUNI(MFI)
TAKEOFF MINIMUMS L
ALTERNATE MINIMUMS ..... M
IAPS ..... RNAV (GPS) RWY 05 478
RNAV (GPS) RWY 16 479
RNAV (GPS) RWY 23 480
RNAV (GPS) RWY 34 481

MATTOON/CHARLESTON, IL
COLES COUNTY MEMORIAL(MTO)
TAKEOFF MINIMUMS L
ALTERNATE MINIMUMS ..... M
IAPS ..... ILS OR LOC RWY 29 482
RNAV (GPS) RWY 06 483
RNAV (GPS) RWY 11 484
RNAV (GPS) RWY 24 485
RNAV (GPS) RWY 29 486
AIRPORT DIAGRAM 487

MAUSTON-NEW LISBON UNION
---SEE NEW LISBON, WI

MEDFORD, WI
TAYLOR COUNTY(MDZ)
TAKEOFF MINIMUMS L
ALTERNATE MINIMUMS ..... M
IAPS ..... RNAV (GPS) RWY 09 488
RNAV (GPS) RWY 16 489
RNAV (GPS) RWY 27 490
RNAV (GPS) RWY 34 491

MENOMONIE, WI
MENOMONIE MUNI-SCORE FIELD(LUM)
TAKEOFF MINIMUMS L
ALTERNATE MINIMUMS ..... M
IAPS ..... RNAV (GPS) RWY 09 492
RNAV (GPS) RWY 27 493
VOR/DME RWY 27 494

MERRILL, WI
MERRILL MUNI(RRL)
TAKEOFF MINIMUMS L
ALTERNATE MINIMUMS ..... M
IAPS ..... RNAV (GPS) RWY 07 495
RNAV (GPS) RWY 25 496

MIDDLETON, WI
MIDDLETON MUNI-MOREY FIELD(C29)
TAKEOFF MINIMUMS L
ALTERNATE MINIMUMS ..... M
IAPS ..... RNAV (GPS) RWY 10 497
RNAV (GPS) RWY 28 498
LOC/DME RWY 10 499
VOR RWY 28 500

INDEX OF TERMINAL CHARTS AND MINIMUMS

NAME PROC SECT PG

MILWAUKEE, WI
GENERAL MITCHELL INTL(MKE)
TAKEOFF MINIMUMS L
HOT SPOT ..... P
STARS ..... GOPAC TWO (RNAV) Z19
IAPS ..... ILS OR LOC RWY 01L 501
ILS OR LOC RWY 07R 502
ILS OR LOC RWY 19R 503
ILS RWY 01L (CAT II - III) 504
RNAV (RNP) Y RWY 07R 505
RNAV (RNP) Y RWY 25L 506
RNAV (GPS) RWY 01L 507
RNAV (GPS) RWY 01R 508
RNAV (GPS) RWY 07L 509
RNAV (GPS) RWY 13 510
RNAV (GPS) RWY 19L 511
RNAV (GPS) RWY 19R 512
RNAV (GPS) RWY 25R 513
RNAV (GPS) RWY 31 514
RNAV (GPS) Z RWY 07R 515
RNAV (GPS) Z RWY 25L 516
LOC RWY 25L 517
AIRPORT DIAGRAM 518
DPS ..... ACCRA FIVE (RNAV) 519
MITCHELL SIX 520
UECKR SIX (RNAV) 521
LAWRENCE J TIMMERMAN(MWC)
TAKEOFF MINIMUMS L
ALTERNATE MINIMUMS ..... M
STARS ..... GOPAC TWO (RNAV) Z19
IAPS ..... RNAV (GPS) RWY 04L 522
RNAV (GPS) RWY 15L 523
RNAV (GPS) RWY 22R 524
LOC RWY 15L 525
AIRPORT DIAGRAM 526
DPS ..... ACCRA FIVE (RNAV) 527
UECKR SIX (RNAV) 528

MINERAL POINT, WI
IOWA COUNTY(MRJ)
TAKEOFF MINIMUMS L
ALTERNATE MINIMUMS ..... M
IAPS ..... RNAV (GPS) RWY 04 529
RNAV (GPS) RWY 11 530
RNAV (GPS) RWY 22 531
RNAV (GPS) RWY 29 532

MINOCQUA-WOODRUFF, WI
LAKELAND/NOBLE F LEE MEMORIAL FIELD(ARV)
TAKEOFF MINIMUMS L
ALTERNATE MINIMUMS ..... M
IAPS ..... RNAV (GPS) RWY 18 533
RNAV (GPS) RWY 28 534
RNAV (GPS) RWY 36 535
LOC RWY 36 536

MOLINE, IL
QUAD CITY INTL(MLI)
TAKEOFF MINIMUMS L
ALTERNATE MINIMUMS ..... M
HOT SPOT ..... P
IAPS ..... ILS OR LOC RWY 09 537
ILS OR LOC RWY 27 538
RNAV (GPS) RWY 09 539
RNAV (GPS) RWY 13 540
RNAV (GPS) RWY 27 541
RNAV (GPS) RWY 31 542
AIRPORT DIAGRAM 543

MONEE, IL
BULT FIELD(C56)
TAKEOFF MINIMUMS L
IAPS ..... RNAV (GPS) RWY 09 544
RNAV (GPS) RWY 27 545

MONMOUTH, IL
MONMOUTH MUNI(C66)
TAKEOFF MINIMUMS L
IAPS ..... VOR OR GPS-A 546

MONROE, WI
MONROE MUNI(EFT)
TAKEOFF MINIMUMS L
ALTERNATE MINIMUMS ..... M
IAPS ..... RNAV (GPS) RWY 12 547
RNAV (GPS) RWY 30 548
VOR/DME RWY 30 549

MORRIS, IL
MORRIS MUNI-JAMES R WASHBURN FIELD(C09)
TAKEOFF MINIMUMS L
ALTERNATE MINIMUMS ..... M
IAPS ..... RNAV (GPS) RWY 18 550
RNAV (GPS) RWY 36 551
VOR-A 552

MOSINEE, WI
CENTRAL WISCONSIN(CWA)
TAKEOFF MINIMUMS L
ALTERNATE MINIMUMS ..... M
HOT SPOT ..... P
IAPS ..... ILS OR LOC RWY 08 553
ILS OR LOC RWY 35 554
RNAV (GPS) RWY 08 555
RNAV (GPS) RWY 17 556
RNAV (GPS) RWY 26 557
RNAV (GPS) RWY 35 558
AIRPORT DIAGRAM 559

MOUNT CARMEL, IL
MOUNT CARMEL MUNI(AJG)
TAKEOFF MINIMUMS L
IAPS ..... RNAV (GPS) RWY 04 560
RNAV (GPS) RWY 22 561
RNAV (GPS) RWY 31 562

MOUNT HAWLEY AUXILIARY
---SEE PEORIA, IL

INDEX OF TERMINAL CHARTS AND MINIMUMS

NAME PROC SECT PG

MOUNT STERLING, IL
MOUNT STERLING MUNI(I63)
TAKEOFF MINIMUMS L
IAPS ..... RNAV (GPS) RWY 18 563
RNAV (GPS) RWY 36 564
VOR/DME-A 565

MOUNT VERNON, IL
MOUNT VERNON(MVN)
TAKEOFF MINIMUMS L
ALTERNATE MINIMUMS ....M
IAPS ..... ILS OR LOC RWY 23 566
RNAV (GPS) RWY 05 567
RNAV (GPS) RWY 23 568
AIRPORT DIAGRAM 569

NECEDAH, WI
NECEDAH(DAF)
TAKEOFF MINIMUMS L
IAPS ..... RNAV (GPS) RWY 36 570

NEILLSVILLE, WI
NEILLSVILLE MUNI(VIQ)
TAKEOFF MINIMUMS L
IAPS ..... RNAV (GPS) RWY 10 571
RNAV (GPS) RWY 28 572

NEW HOLSTEIN, WI
NEW HOLSTEIN MUNI(8D1)
TAKEOFF MINIMUMS L
IAPS ..... RNAV (GPS) RWY 14 573
RNAV (GPS) RWY 32 574

NEW LISBON, WI
MAUSTON-NEW LISBON UNION(82C)
TAKEOFF MINIMUMS L
IAPS ..... RNAV (GPS) RWY 14 575
RNAV (GPS) RWY 32 576

NEW RICHMOND, WI
NEW RICHMOND RGNL(RNH)
TAKEOFF MINIMUMS L
ALTERNATE MINIMUMS ....M
STARS ..... AGUDE FIVE Z1
TWOLF THREE Z34
IAPS ..... RNAV (GPS) RWY 14 577
RNAV (GPS) RWY 32 578

OCONTO, WI
OCONTO-J DOUGLAS BAKE MUNI(OCQ)
TAKEOFF MINIMUMS L
IAPS ..... RNAV (GPS) RWY 11 579
RNAV (GPS) RWY 29 580

OCONTO-J DOUGLAS BAKE MUNI
---SEE OCONTO, WI

OLNEY-NOBLE, IL
OLNEY-NOBLE(OLY)
TAKEOFF MINIMUMS L
ALTERNATE MINIMUMS ....M
IAPS ..... RNAV (GPS) RWY 04 581
RNAV (GPS) RWY 11 582
LOC RWY 11 583
NDB RWY 04 584

OSCEOLA, WI
L O SIMENSTAD MUNI(OEO)
TAKEOFF MINIMUMS L
ALTERNATE MINIMUMS ....M
STARS ..... AGUDE FIVE Z1
TWOLF THREE Z34
IAPS ..... RNAV (GPS) RWY 10 585
RNAV (GPS) RWY 28 586

OSHKOSH, WI
WITTMAN RGNL(OSH)
TAKEOFF MINIMUMS L
ALTERNATE MINIMUMS ....M
HOT SPOT .... P
IAPS ..... ILS OR LOC RWY 36 587
RNAV (GPS) RWY 09 588
RNAV (GPS) RWY 18 589
RNAV (GPS) RWY 27 590
RNAV (GPS) RWY 36 591
LOC/DME BC RWY 18 592
VOR RWY 09 593
VOR RWY 18 594
VOR RWY 27 595
VOR RWY 36 596
NDB RWY 36 597
AIRPORT DIAGRAM 598

PARIS, IL
EDGAR COUNTY(PRG)
TAKEOFF MINIMUMS L
ALTERNATE MINIMUMS ....M
IAPS ..... RNAV (GPS) RWY 09 599
RNAV (GPS) RWY 18 600
RNAV (GPS) RWY 27 601
RNAV (GPS) RWY 36 602
VOR/DME-A 603

PARK FALLS, WI
PARK FALLS MUNI(PKF)
TAKEOFF MINIMUMS L
IAPS ..... RNAV (GPS) RWY 18 604
RNAV (GPS) RWY 36 605

PAXTON, IL
PAXTON(1C1)
TAKEOFF MINIMUMS L
IAPS ..... RNAV (GPS) RWY 18 606
VOR RWY 18 607

PEKIN, IL
PEKIN MUNI(C15)
TAKEOFF MINIMUMS L
IAPS ..... RNAV (GPS) RWY 09 608
RNAV (GPS) RWY 27 609
VOR-A 610

INDEX OF TERMINAL CHARTS AND MINIMUMS

NAME PROC SECT PG

PEORIA, IL
GENERAL DOWNING - PEORIA INTL(PIA)
TAKEOFF MINIMUMS L
ALTERNATE MINIMUMS ....M
HOT SPOT ....P
IAPS .... ILS OR LOC RWY 04 611
ILS OR LOC RWY 13 612
ILS OR LOC RWY 31 613
ILS RWY 04 (SA CAT I - II) 614
RNAV (GPS) RWY 04 615
RNAV (GPS) RWY 13 616
RNAV (GPS) RWY 22 617
RNAV (GPS) RWY 31 618
VOR/DME OR TACAN RWY 31 619
VOR OR TACAN RWY 13 620
NDB RWY 31 621
AIRPORT DIAGRAM 622
MOUNT HAWLEY AUXILIARY(3MY)
TAKEOFF MINIMUMS L
IAPS .... RNAV (GPS) RWY 18 623

PERU, IL
ILLINOIS VALLEY RGNL-WALTER A DUNCAN FIELD(VYS)
TAKEOFF MINIMUMS L
ALTERNATE MINIMUMS ....M
IAPS .... RNAV (GPS) RWY 18 624
RNAV (GPS) RWY 36 625

PHILLIPS, WI
PRICE COUNTY(PBH)
TAKEOFF MINIMUMS L
ALTERNATE MINIMUMS ....M
IAPS .... RNAV (GPS) RWY 01 626
RNAV (GPS) RWY 06 627
RNAV (GPS) RWY 19 628
RNAV (GPS) RWY 24 629

PINCKNEYVILLE, IL
PINCKNEYVILLE-DU QUOIN(PJY)
TAKEOFF MINIMUMS L
IAPS .... RNAV (GPS) RWY 18 630
RNAV (GPS) RWY 36 631

PINCKNEYVILLE-DU QUOIN
---SEE PINCKNEYVILLE, IL

PITTSFIELD, IL
PITTSFIELD-PENSTONE MUNI(PPQ)
TAKEOFF MINIMUMS L
IAPS .... RNAV (GPS) RWY 13 632
RNAV (GPS) RWY 31 633
VOR RWY 13 634

PLATTEVILLE, WI
PLATTEVILLE MUNI(PVB)
TAKEOFF MINIMUMS L
ALTERNATE MINIMUMS ....M
IAPS .... RNAV (GPS) RWY 07 635
RNAV (GPS) RWY 15 636
RNAV (GPS) RWY 25 637
RNAV (GPS) RWY 33 638

PONTIAC, IL
PONTIAC MUNI(PNT)
TAKEOFF MINIMUMS L
ALTERNATE MINIMUMS ....M
IAPS .... RNAV (GPS) RWY 06 639
RNAV (GPS) RWY 24 640
VOR RWY 24 641

POPLAR GROVE, IL
POPLAR GROVE(C77)
TAKEOFF MINIMUMS L
IAPS .... VOR-A 642

PORTAGE, WI
PORTAGE MUNI(C47)
TAKEOFF MINIMUMS L
IAPS .... RNAV (GPS) RWY 18 643

PRAIRIE DU CHIEN, WI
PRAIRIE DU CHIEN MUNI(PDC)
TAKEOFF MINIMUMS L
ALTERNATE MINIMUMS ....M
IAPS .... RNAV (GPS) RWY 14 644
RNAV (GPS) RWY 29 645
RNAV (GPS) RWY 32 646

PRAIRIE DU SAC, WI
SAUK-PRAIRIE(91C)
TAKEOFF MINIMUMS L
IAPS .... RNAV (GPS) RWY 18 647
RNAV (GPS) RWY 36 648

PRICE COUNTY
---SEE PHILLIPS, WI

QUAD CITY INTL
---SEE MOLINE, IL

QUINCY, IL
QUINCY RGNL-BALDWIN FIELD(UIN)
TAKEOFF MINIMUMS L
ALTERNATE MINIMUMS ....M
IAPS .... ILS OR LOC RWY 04 649
RNAV (GPS) RWY 04 650
RNAV (GPS) RWY 13 651
RNAV (GPS) RWY 18 652
RNAV (GPS) RWY 22 653
RNAV (GPS) RWY 31 654
RNAV (GPS) RWY 36 655
LOC/DME BC RWY 22 656
NDB RWY 04 657
AIRPORT DIAGRAM 658

INDEX OF TERMINAL CHARTS AND MINIMUMS

NAME PROC SECT PG

RACINE, WI
BATTEN INTL(RAC)
TAKEOFF MINIMUMS L
ALTERNATE MINIMUMS ..... M
STARS ..... GOPAC TWO (RNAV) Z19
IAPS ..... ILS OR LOC RWY 04 659
RNAV (GPS) RWY 04 660
RNAV (GPS) RWY 22 661
RNAV (GPS) RWY 32 662
DPS ..... ACCRA FIVE (RNAV) 663
UECKR SIX (RNAV) 664

RANTOUL, IL
RANTOUL NATL AVN CNTR-FRANK ELLIOTT FIELD(TIP)
TAKEOFF MINIMUMS L
ALTERNATE MINIMUMS ..... M
IAPS ..... RNAV (GPS) RWY 09 665
RNAV (GPS) RWY 18 666
RNAV (GPS) RWY 27 667
RNAV (GPS) RWY 36 668
VOR RWY 27 669

REEDSBURG, WI
REEDSBURG MUNI(C35)
TAKEOFF MINIMUMS L
ALTERNATE MINIMUMS ..... M
IAPS ..... RNAV (GPS) RWY 18 670
RNAV (GPS) RWY 36 671

RHINELANDER, WI
RHINELANDER-ONEIDA COUNTY(RHI)
TAKEOFF MINIMUMS L
ALTERNATE MINIMUMS ..... M
IAPS ..... ILS OR LOC RWY 09 672
RNAV (GPS) RWY 09 673
RNAV (GPS) RWY 15 674
RNAV (GPS) RWY 27 675
RNAV (GPS) RWY 33 676
VOR/DME RWY 27 677
AIRPORT DIAGRAM 678

RICE LAKE, WI
RICE LAKE RGNL-CARL'S FIELD(RPD)
TAKEOFF MINIMUMS L
ALTERNATE MINIMUMS ..... M
IAPS ..... ILS OR LOC RWY 01 679
RNAV (GPS) RWY 01 680
RNAV (GPS) RWY 19 681

RICHARD I BONG
---SEE SUPERIOR, WI

RICHLAND CENTER, WI
RICHLAND(93C)
TAKEOFF MINIMUMS L
IAPS ..... RNAV (GPS)-A 682

ROBINSON, IL
CRAWFORD CO(RSV)
TAKEOFF MINIMUMS L
ALTERNATE MINIMUMS ..... M
IAPS ..... RNAV (GPS) RWY 09 683
RNAV (GPS) RWY 17 684
RNAV (GPS) RWY 27 685
NDB RWY 17 686

ROCHELLE, IL
ROCHELLE MUNI-KORITZ FIELD(RPJ)
TAKEOFF MINIMUMS L
ALTERNATE MINIMUMS ..... M
IAPS ..... RNAV (GPS) RWY 07 687
RNAV (GPS) RWY 25 688
VOR-A 689

RUSK COUNTY
---SEE LADYSMITH, WI

ST LOUIS DOWNTOWN
---SEE CAHOKIA/ST. LOUIS, IL

ST LOUIS RGNL
---SEE ALTON/ST. LOUIS, IL

SALEM, IL
SALEM-LECKRONE(SLO)
TAKEOFF MINIMUMS L
ALTERNATE MINIMUMS ..... M
IAPS ..... RNAV (GPS) RWY 18 690
RNAV (GPS) RWY 36 691

SAUK-PRAIRIE
---SEE PRAIRIE DU SAC, WI

SAVANNA, IL
TRI-TOWNSHIP(SFY)
TAKEOFF MINIMUMS L
ALTERNATE MINIMUMS ..... M
IAPS ..... RNAV (GPS) RWY 13 692
VOR-A 693

SAWYER COUNTY
---SEE HAYWARD, WI

SCOTT AFB/MIDAMERICA
---SEE BELLEVILLE, IL

SHAWANO, WI
SHAWANO MUNI(EZS)
TAKEOFF MINIMUMS L
ALTERNATE MINIMUMS ..... M
IAPS ..... RNAV (GPS) RWY 12 694
RNAV (GPS) RWY 30 695

INDEX OF TERMINAL CHARTS AND MINIMUMS

NAME PROC SECT PG

SHEBOYGAN, WI
SHEBOYGAN COUNTY MEMORIAL(SBM)
TAKEOFF MINIMUMS L
IAPS ..... ILS OR LOC RWY 22 696
RNAV (GPS) RWY 04 697
RNAV (GPS) RWY 13 698
RNAV (GPS) RWY 22 699
RNAV (GPS) RWY 31 700

SHELBY COUNTY
---SEE SHELBYVILLE, IL

SHELBYVILLE, IL
SHELBY COUNTY(2H0)
TAKEOFF MINIMUMS L
IAPS ..... RNAV (GPS) RWY 36 701
NDB-A 702

SHELL LAKE, WI
SHELL LAKE MUNI(SSQ)
TAKEOFF MINIMUMS L
IAPS ..... RNAV (GPS) RWY 14 703
RNAV (GPS) RWY 32 704

SIREN, WI
BURNETT COUNTY(RZN)
TAKEOFF MINIMUMS L
ALTERNATE MINIMUMS ..... M
IAPS ..... RNAV (GPS) RWY 05 705
RNAV (GPS) RWY 14 706
RNAV (GPS) RWY 23 707
RNAV (GPS) RWY 32 708

SOLON SPRINGS, WI
SOLON SPRINGS MUNI(OLG)
TAKEOFF MINIMUMS L
IAPS ..... RNAV (GPS) RWY 19 709

SOUTHERN ILLINOIS
---SEE CARBONDALE-MURPHYSBORO, IL

SOUTHERN WISCONSIN RGNL
---SEE JANESVILLE, WI

SPARTA, IL
SPARTA COMMUNITY-HUNTER FIELD(SAR)
TAKEOFF MINIMUMS L
ALTERNATE MINIMUMS ..... M
IAPS ..... RNAV (GPS) RWY 18 710
RNAV (GPS) RWY 36 711

SPARTA, WI
SPARTA/FORT MCCOY(CMY)
TAKEOFF MINIMUMS L
ALTERNATE MINIMUMS ..... M
IAPS ..... RNAV (GPS) RWY 11 712
RNAV (GPS) RWY 29 713
NDB RWY 29 714
AIRPORT DIAGRAM 715

SPRINGFIELD, IL
ABRAHAM LINCOLN CAPITAL(SPI)
TAKEOFF MINIMUMS L
ALTERNATE MINIMUMS ..... M
RADAR MINIMUMS ..... N
LAHSO ..... O
HOT SPOT ..... P
IAPS ..... ILS OR LOC RWY 04 716
ILS OR LOC RWY 22 717
ILS OR LOC RWY 31 718
RNAV (GPS) RWY 04 719
RNAV (GPS) RWY 13 720
RNAV (GPS) RWY 22 721
RNAV (GPS) RWY 31 722
VOR/DME RWY 13 723
VOR/DME RWY 22 724
VOR/DME RWY 31 725
VOR RWY 04 726
AIRPORT DIAGRAM 727

STERLING ROCKFALLS, IL
WHITESIDE COUNTY-JOSEPH H BITTORF FIELD (SQI)
TAKEOFF MINIMUMS L
ALTERNATE MINIMUMS ..... M
IAPS ..... ILS OR LOC RWY 25 728
RNAV (GPS) RWY 07 729
RNAV (GPS) RWY 25 730
LOC BC RWY 07 731

STEVENS POINT, WI
STEVENS POINT MUNI(STE)
TAKEOFF MINIMUMS L
ALTERNATE MINIMUMS ..... M
IAPS ..... ILS OR LOC RWY 21 732
RNAV (GPS) RWY 03 733
RNAV (GPS) RWY 12 734
RNAV (GPS) RWY 21 735
RNAV (GPS) RWY 30 736

STURGEON BAY, WI
DOOR COUNTY CHERRYLAND(SUE)
TAKEOFF MINIMUMS L
ALTERNATE MINIMUMS ..... M
IAPS ..... RNAV (GPS) RWY 02 737
RNAV (GPS) RWY 10 738
RNAV (GPS) RWY 20 739
RNAV (GPS) RWY 28 740

SUPERIOR, WI
RICHARD I BONG(SUW)
TAKEOFF MINIMUMS L
ALTERNATE MINIMUMS ..... M
IAPS ..... RNAV (GPS) RWY 04 741
RNAV (GPS) RWY 14 742
RNAV (GPS) RWY 22 743
RNAV (GPS) RWY 32 744

TAYLOR COUNTY
---SEE MEDFORD, WI

INDEX OF TERMINAL CHARTS AND MINIMUMS

NAME PROC SECT PG

TAYLORVILLE, IL
TAYLORVILLE MUNI(TAZ)
TAKEOFF MINIMUMS L
ALTERNATE MINIMUMS ....M
IAPS ..... RNAV (GPS) RWY 18 745
RNAV (GPS) RWY 36 746

TOMAH, WI
BLOYER FIELD(Y72)
TAKEOFF MINIMUMS L
IAPS ..... RNAV (GPS) RWY 07 747
RNAV (GPS) RWY 25 748

TOMAHAWK, WI
TOMAHAWK RGNL(TKV)
TAKEOFF MINIMUMS L
ALTERNATE MINIMUMS ....M
IAPS ..... RNAV (GPS) RWY 09 749
RNAV (GPS) RWY 27 750

TRI-COUNTY RGNL
---SEE LONE ROCK, WI

TRI-TOWNSHIP
---SEE SAVANNA, IL

UNIVERSITY OF ILLINOIS-WILLARD
---SEE CHAMPAIGN-URBANA, IL

URBANA, IL
FRASCA FIELD(C16)
IAPS ..... VOR-A 751

VANDALIA, IL
VANDALIA MUNI(VLA)
TAKEOFF MINIMUMS L
ALTERNATE MINIMUMS ....M
IAPS ..... RNAV (GPS) RWY 18 752
RNAV (GPS) RWY 36 753
VOR RWY 18 754

VERMILION RGNL
---SEE DANVILLE, IL

VETERANS AIRPORT OF SOUTHERN ILLINOIS
---SEE MARION, IL

VIROQUA, WI
VIROQUA MUNI(Y51)
TAKEOFF MINIMUMS L
ALTERNATE MINIMUMS ....M
IAPS ..... RNAV (GPS) RWY 29 755

VOLK FIELD(KVOK)
CAMP DOUGLAS, WI
TAKEOFF MINIMUMS L
IAPS ..... ILS OR LOC/DME RWY 27 756
RNAV (GPS) RWY 09 757
TACAN RWY 09 758
TACAN RWY 27 759
AIRPORT DIAGRAM 760

WASHINGTON ISLAND, WI
WASHINGTON ISLAND(2P2)
TAKEOFF MINIMUMS L
IAPS ..... COPTER RNAV (GPS) 029 761
DPS ..... WINEP ONE (RNAV) 762

WATERTOWN, WI
WATERTOWN MUNI(RYV)
TAKEOFF MINIMUMS L
ALTERNATE MINIMUMS ....M
IAPS ..... RNAV (GPS) RWY 05 763
RNAV (GPS) RWY 11 764
RNAV (GPS) RWY 23 765
RNAV (GPS) RWY 29 766
NDB RWY 05 767
NDB RWY 23 768

WAUKEGAN NATIONAL
---SEE CHICAGO/WAUKEGAN, IL

WAUKESHA, WI
WAUKESHA COUNTY(UES)
TAKEOFF MINIMUMS L
ALTERNATE MINIMUMS ....M
STARS ..... GOPAC TWO (RNAV) Z19
IAPS ..... ILS OR LOC RWY 10 769
RNAV (GPS) RWY 10 770
RNAV (GPS) RWY 28 771
VOR-A 772
AIRPORT DIAGRAM 773
DPS ..... ACCRA FIVE (RNAV) 774
UECKR SIX (RNAV) 775

WAUPACA, WI
WAUPACA MUNI(PCZ)
TAKEOFF MINIMUMS L
ALTERNATE MINIMUMS ....M
IAPS ..... RNAV (GPS) RWY 10 776
RNAV (GPS) RWY 28 777

WAUSAU, WI
WAUSAU DOWNTOWN(AUW)
TAKEOFF MINIMUMS L
ALTERNATE MINIMUMS ....M
IAPS ..... RNAV (GPS) RWY 13 778
RNAV (GPS) RWY 31 779

WAUTOMA, WI
WAUTOMA MUNI(Y50)
TAKEOFF MINIMUMS L
ALTERNATE MINIMUMS ....M
IAPS ..... RNAV (GPS) RWY 13 780
RNAV (GPS) RWY 31 781

INDEX OF TERMINAL CHARTS AND MINIMUMS

NAME PROC SECT PG NAME PROC SECT PG

WEST BEND, WI

WEST BEND MUNI(ETB)

TAKEOFF MINIMUMS L
ALTERNATE MINIMUMS .....M
STARS ..... GOPAC TWO (RNAV) Z19
IAPS ..... RNAV (GPS) RWY 06 782
RNAV (GPS) RWY 13 783
RNAV (GPS) RWY 24 784
RNAV (GPS) RWY 31 785
VOR RWY 13 786
VOR RWY 24 787
DPS ..... ACCRA FIVE (RNAV) 788
UECKR SIX (RNAV) 789

WHITESIDE COUNTY-JOSEPH H BITTORF FIELD
---SEE STERLING ROCKFALLS, IL

WISCONSIN RAPIDS, WI

ALEXANDER FIELD-SOUTH WOOD COUNTY(ISW)

TAKEOFF MINIMUMS L
ALTERNATE MINIMUMS .....M
IAPS ..... RNAV (GPS) RWY 02 790
RNAV (GPS) RWY 20 791

WITTMAN RGNL
---SEE OSHKOSH, WI

EC-3, 10 SEP 2020 to 05 NOV 2020

IFR TAKEOFF MINIMUMS AND (OBSTACLE) DEPARTURE PROCEDURES

Civil Airports and Selected Military Airports

ALL USERS: Airports that have Departure Procedures (DPs) designed specifically to assist pilots in avoiding obstacles during the climb to the minimum enroute altitude, and/or airports that have civil IFR takeoff minimums other than standard, are listed below. Takeoff Minimums and Departure Procedures apply to all runways unless otherwise specified. An entry may also be listed that contains only Takeoff Obstacle Notes. Altitudes, unless otherwise indicated, are minimum altitudes in MSL.

DPs specifically designed for obstacle avoidance are referred to as Obstacle Departure Procedures (ODPs) and are textually described below, or published separately as a graphic procedure. If the ODP is published as a graphic procedure, its name will be listed below, and it can be found in either this volume (civil), or the applicable military volume, as appropriate. Users will recognize graphic obstacle DPs by the term "(OBSTACLE)" included in the procedure title; e.g., TETON TWO (OBSTACLE). If not specifically assigned an ODP, SID, or radar vector as part of an IFR clearance, an ODP may be required to be flown for obstacle clearance, even though not specifically stated in the IFR clearance. When doing so in this manner, ATC should be informed when the ODP being used contains a specified route to be flown, restrictions before turning, and/or altitude restrictions.

Some ODPs, which are established solely for obstacle avoidance, require a climb in visual conditions to cross the airport, a fix, or a NAVAID in a specified direction, at or above a specified altitude. These procedures are called Visual Climb Over Airport (VCOA). To ensure safe and efficient operations, the pilot must verbally request approval from ATC to fly the VCOA when requesting their IFR clearance.

At some locations where an ODP has been established, a diverse vector area (DVA) may be created to allow radar vectors to be used in lieu of an ODP. DVA information will state that headings will be as assigned by ATC and climb gradients, when applicable, will be published immediately following the specified departure procedure.

Graphic DPs designed by ATC to standardize traffic flows, ensure aircraft separation and enhance capacity are referred to as "Standard Instrument Departures (SIDs)". SIDs also provide obstacle clearance and are published under the appropriate airport section. ATC clearance must be received prior to flying a SID.

CIVIL USERS NOTE: Title 14 Code of Federal Regulations Part 91 prescribes standard takeoff rules and establishes takeoff minimums for certain operators as follows: (1) For aircraft, other than helicopters, having two engines or less – one statute mile visibility. (2) For aircraft having more than two engines – one-half statute mile visibility. (3) For helicopters – one-half statute mile visibility. These standard minima apply in the absence of any different minima listed below.

MILITARY USERS NOTE: Civil (nonstandard) takeoff minima are published below. For military takeoff minima, refer to appropriate service directives.

EC-3, 10 SEP 2020 to 05 NOV 2020

ALTON/ST. LOUIS, IL

ST. LOUIS RGNL (ALN)

TAKEOFF MINIMUMS AND (OBSTACLE) DEPARTURE PROCEDURES

AMDT 2 05MAY11 (11125) (FAA)

TAKEOFF OBSTACLE NOTES:

Rwy 11, tree and pole beginning 1066' from DER, 668' left of centerline, up to 76' AGL/575' MSL.
Tree 2822' from DER, 933' right of centerline, 100' AGL/629' MSL.
Rwy 17, trees beginning 1063' from DER, 282' left of centerline, up to 67' AGL/606' MSL.
Trees beginning 1321' from DER, 115' right of centerline, up to 100' AGL/621' MSL.
Rwy 29, trees and floodlight on hangar beginning 665' from DER, 472' left of centerline, up to 100' AGL/649' MSL.
Trees beginning 1570' from DER, 204' right of centerline, up to 75' AGL/604' MSL.
Rwy 35, trees beginning 1286' from DER, 477' left of centerline, up to 67' AGL/ 596' MSL.

AMERY, WI

AMERY MUNI (AHH)

TAKEOFF MINIMUMS AND (OBSTACLE) DEPARTURE PROCEDURES

AMDT 1B 18AUG16 (16231) (FAA)

TAKEOFF MINIMUMS:

Rwy 18, 400-1½ or std. with a min. climb of 335' per NM to 1600

TAKEOFF OBSTACLE NOTES:

Rwy 18, navaid 8' from DER, 97' left of centerline, 15' AGL/1089' MSL.
Tree 301' from DER, 480' left of centerline, 100' AGL/1124' MSL.
Tree 410' from DER, 472' left of centerline, 100' AGL/1127' MSL.
Vehicles on road beginning 608' from DER, crossing left and right of centerline, up to 15' AGL/1110' MSL.
Trees beginning 667' from DER, 419' left of centerline, up to 100 AGL/1131' MSL.
Trees beginning 644' from DER, 41' right of centerline, up to 100 AGL/1125' MSL.
Trees, pole, tank beginning 708' from DER, 559' right of centerline, up to 1167' MSL.
Tower 6684' from DER, 2073' left of centerline, 140' AGL/1340' MSL.
Rwy 36, vehicles on road beginning 12' from DER, crossing left and right of centerline, up to 15' AGL/1191' MSL.
Trees beginning 83' from DER, 151' right of centerline, up to 100' AGL/1092' MSL.
Trees beginning 287' from DER, 269' right of centerline, up to 100' AGL/1117' MSL.
Trees beginning 1022' from DER, 22' right of centerline, up to 100' AGL/1151' MSL.
Trees beginning 2295' from DER, 98' right of centerline, up to 100' AGL/1155' MSL.
Trees beginning 2856' from DER, 179' right of centerline, up to 100' AGL/1173' MSL.

CON'T

AMERY, WI

AMERY MUNI (AHH)

Rwy 36 (CON'T), pole and tree 352' from DER, 564' left of centerline, up to 1102' MSL.
Tree 569' from DER, 256' left of centerline, 100' AGL/1118' MSL.
Trees and pole beginning 611' from DER, 396' left of centerline, up to 100' AGL/1149' MSL.
Trees beginning 2093' from DER, 270' left of centerline, up to 100' AGL/1150' MSL.
Trees beginning 3827' from DER, 387' left of centerline, up to 100' AGL/1190' MSL.

ANTIGO, WI

LANGLADE COUNTY (AIG)

TAKEOFF MINIMUMS AND (OBSTACLE) DEPARTURE PROCEDURES

AMDT 1 25JUL13 (13206) (FAA)

TAKEOFF MINIMUMS:

Rwy 9, 300-2¼ or std. w/min. climb gradient of 215' per NM to 1900, or alternatively, with standard takeoff minimums and a normal 200' per NM climb gradient, takeoff must occur no later than 1700' prior to DER.

TAKEOFF OBSTACLE NOTES:

Rwy 9, sign 28' from DER, 124' left of centerline, 1' AGL/1524' MSL.
Fence 207' from DER, 440' right of centerline, 10' AGL/1534' MSL.
Buildings beginning 432' from DER, 486' right of centerline, up to 28' AGL/1552' MSL.
Trees beginning 1073' from DER, 637' left of centerline, up to 64' AGL/1597' MSL.
Trees beginning 1.6 NM from DER, 1895' right of centerline, 100' AGL/1799' MSL.
Rwy 17, vehicles on road beginning 17' from DER, 273' left of centerline, up to 15' AGL/1531' MSL.
Vehicles on road beginning 62' from DER, 247' right of centerline, up to 15' AGL/1529' MSL.
Rwy 27, trees beginning 1032' from DER, 379' right of centerline, up to 73' AGL/1587' MSL.
Pole 1142' from DER, 552' right of centerline, 32' AGL/1546' MSL.
Tree 1784' from DER, 159' right of centerline, 55' AGL/1589' MSL.
Trees beginning 1925' from DER, 2' right of centerline, up to 66' AGL/1580' MSL.
Tree 2043' from DER, 225' left of centerline, 60' AGL/1574' MSL.
Tree 2503' from DER, 63' right of centerline, 71' AGL/1580' MSL.
Rwy 35, sign 226' from DER, 493' left of centerline, 29' AGL/1543' MSL.
Building 623' from DER, 665' left of centerline, 32' AGL/1551' MSL.
Trees beginning 896' from DER, 499' right of centerline, up to 62' AGL/1586' MSL.
Poles beginning 1049' from DER, 448' left of centerline, up to 33' AGL/1557' MSL.
Trees beginning 1463' from DER, 471' left of centerline, up to 63' AGL/1587' MSL.
Trees beginning 2334' from DER, 1108' right of centerline, up to 69' AGL/1598' MSL.

APPLETON, WI

APPLETON INTL (ATW)

TAKEOFF MINIMUMS AND (OBSTACLE) DEPARTURE PROCEDURES

ORIG-A 10DEC15 (15344) (FAA)

TAKEOFF OBSTACLE NOTES:

Rwy 3, antenna on building, 266' from DER, 259' right of centerline, 12' AGL/891' MSL.
Trees beginning 545' from DER, 467' right of centerline, up to 42' AGL/911' MSL.
Rwy 12, tree, 85' from DER, 310' left of centerline, 13' AGL/861' MSL.
Rwy 30, trees beginning 568' from DER, 575' right of centerline, up to 21' AGL/950' MSL.

ASHLAND, WI

JOHN F. KENNEDY MEMORIAL (ASX)

TAKEOFF MINIMUMS AND (OBSTACLE) DEPARTURE PROCEDURES

AMDT 1 05JUN08 (08157) (FAA)

TAKEOFF OBSTACLE NOTES:

Rwy 2, trees beginning 52' from DER, 209' right of centerline, up to 100' AGL/939' MSL.
Trees beginning 119' from DER, 110' left of centerline, up to 100' AGL/929' MSL.
Antenna 2411' from DER, 920' left of centerline, 117' AGL/926' MSL.
Rwy 13, trees beginning 44' from DER, 161' right of centerline, up to 100' AGL/878' MSL.
Trees beginning 831' from DER, 241' left of centerline, up to 100' AGL/868' MSL.
Rwy 20, truck on road 329' from DER, 576' right of centerline, 15' AGL/844' MSL.
Trees beginning 206' from DER, 229' right of centerline, up to 100' AGL/893' MSL.
Trees beginning 1152' from DER, 295' left of centerline, up to 100' AGL/893' MSL.
Rwy 31, truck on road 65' from DER, 325' right and 331' left of centerline, 15' AGL/844' MSL.
Trees beginning 90' from DER, 172' right of centerline, up to 100' AGL/919' MSL.
Trees beginning 34' from DER, 222' left of centerline, up to 100' AGL/838' MSL.

BARABOO, WI

BARABOO-WISCONSIN DELLS RGNL (DLL)

TAKEOFF MINIMUMS AND (OBSTACLE) DEPARTURE PROCEDURES

AMDT 1B 20JUN19 (19171) (FAA)

TAKEOFF MINIMUMS:

Rwys 14, 32, NA-Environmental.

DEPARTURE PROCEDURE:

Rwy 19, climb on heading 190° to 1800 before turning left.

TAKEOFF OBSTACLE NOTES:

Rwy 1, electrical system 9' from DER, 85' right of centerline, 4' AGL/969' MSL.
Electrical system and NAVAID beginning 10' from DER, 20' left of centerline, up to 3' AGL/970' MSL.
Trees beginning 19' from DER, 169' right of centerline, up to 975' MSL.
Tree 164' from DER, 180' right of centerline, 980' MSL.
Tree 600' from DER, 570' left of centerline, 1009' MSL.
Tree 1177' from DER, 352' left of centerline, 45' AGL/1015' MSL.
Tree 1216' from DER, 284' right of centerline, 1010' MSL.
Tree 1269' from DER, 617' right of centerline, 1030' MSL.
Tree 1423' from DER, 419' left of centerline, 1027' MSL.
Tree 1636' from DER, 377' right of centerline, 60' AGL/1036' MSL.
Tree 2406' from DER, 314' left of centerline, 1033' MSL.
Trees beginning 2469' from DER, 27' right of centerline, up to 1064' MSL.
Tree 2533' from DER, 327' left of centerline, 1035' MSL.
Tree 2557' from DER, 338' left of centerline, 1036' MSL.
Tree 2675' from DER, 344' left of centerline, 1037' MSL.
Tree 2800' from DER, 370' left of centerline, 1038' MSL.
Tree 3215' from DER, 422' left of centerline, 1051' MSL.
Tree 3757' from DER, 244' right of centerline, 1075' MSL.
Trees beginning 3800' from DER, 4' right of centerline, up to 1084' MSL.
Trees beginning 3867' from DER, 461' right of centerline, up to 1095' MSL.
Tree 3867' from DER, 48' left of centerline, 1064' MSL.
Tree 4532' from DER, 650' right of centerline, 1111' MSL.
Rwy 19, NAVAID and electrical system beginning 9' from DER, 16' left of centerline, up to 2' AGL/979' MSL.
NAVAID and electrical system beginning 9' from DER, 19' right of centerline, up to 2' AGL/979' MSL.
Tree 2055' from DER, 69' right of centerline, 1031' MSL.

BELLEVILLE, IL

SCOTT AFB, MID AMERICA (BLV)

TAKEOFF MINIMUMS AND (OBSTACLE) DEPARTURE PROCEDURES

ORIG 29JUL10 (10210) (FAA)

TAKEOFF MINIMUMS:

Rwy 32L, 300-1½ or std. w/ a min. climb of 250' per NM to 800.

TAKEOFF OBSTACLE NOTES:

Rwy 32L, tree 1.24 NM from DER, 2285' left of centerline, 100' AGL/699' MSL.
Rwy 32R, trees beginning 352' from DER, 198' left of centerline, up to 77' AGL/501' MSL.
Trees beginning 1349' from DER, 439' right of centerline, up to 94' AGL/516' MSL.

BELOIT, WI

BELOIT (44C)

TAKEOFF MINIMUMS AND (OBSTACLE) DEPARTURE PROCEDURES

ORIG 13NOV14 (14317) (FAA)

TAKEOFF OBSTACLE NOTES:

Rwy 7, vehicles on road beginning 11' from DER, left and right of centerline, up to 15' AGL/844' MSL.
Trees beginning 13' from DER, 241' right of centerline, 75' AGL/894' MSL.
Tree 20' from DER, 220' left of centerline, 75' AGL/894' MSL.
Silo 86' from DER, 230' left of centerline, 100' AGL/919' MSL.
Tree 146' from DER, 31' left of centerline, 75' AGL/904' MSL.
Tree 278' from DER, 305' left of centerline, 75' AGL/904' MSL.
Tree 827' from DER, 693' left of centerline, 75' AGL/894' MSL.
Tree 4827' from DER, 1523' right of centerline, 75' AGL/944' MSL.
Rwy 25, trees beginning 47' from DER, 35' right of centerline, 75' AGL/884' MSL.
Tree 180' from DER, 237' left of centerline, 75' AGL/874' MSL.

BENTON, IL

BENTON MUNI (H96)

TAKEOFF MINIMUMS AND (OBSTACLE) DEPARTURE PROCEDURES

ORIG 30JUN11 (11181) (FAA)

TAKEOFF OBSTACLE NOTES:

Rwy 18, trees and signs beginning 290' from DER, 572' left of centerline, up to 117' AGL/579' MSL.
Trees, poles, and building beginning 95' from DER, 406' right of centerline, up to 100' AGL/559' MSL.
Rwy 36, trees beginning 419' from DER, 507' left of centerline, up to 100' AGL/549' MSL.
Trees beginning 420' from DER, 602' right of centerline, up to 100' AGL/539' MSL.
Vehicle on road 726' from DER, 1' right of centerline, 15' AGL/464' MSL.

BLACK RIVER FALLS, WI

BLACK RIVER FALLS AREA (BCK)

TAKEOFF MINIMUMS AND (OBSTACLE) DEPARTURE PROCEDURES

AMDT 2 23AUG12 (12236) (FAA)

TAKEOFF MINIMUMS:

Rwy 26, 400-3 or std. w/min. climb of 210' per NM to 1400.

TAKEOFF OBSTACLE NOTES:

Rwy 8, trees 173' from DER, 271' right of centerline, up to 10' AGL/841' MSL.
OL on WSK 300' from DER, 400' left of centerline, 23' AGL/863' MSL.
Vehicle on road, 460' from DER, 606' left of centerline, 15' AGL/852' MSL.
Poles 1100' from DER, left and right of centerline, up to 32' AGL/872' MSL.
Trees beginning 1112' from DER, left and right of centerline, up to 53' AGL/919' MSL.
Rwy 26, vehicle on road, 155' from DER, 440' right of centerline, 15' AGL/ 849' MSL.
Fence 2' from DER, left and right of centerline, 7' AGL/827' MSL.
Trees beginning 16' from DER, left and right of centerline, up to 7' AGL/1219' MSL.

BLOOMINGTON-NORMAL, IL

CENTRAL IL RGNL ARPT AT BLOOMINGTON-NORMAL (BMI)

TAKEOFF MINIMUMS AND (OBSTACLE) DEPARTURE PROCEDURES

ORIG-A 15OCT15 (15288) (FAA)

DEPARTURE PROCEDURE:

Rwy 20, climb heading 201° to 1400 before turning left.

TAKEOFF OBSTACLE NOTES:

Rwy 2, tower 1639' from DER, 908' right of centerline, 78' AGL/922' MSL.
Rwy 11, trees beginning 2069' from DER, 870' right of centerline, up to 100' AGL/979' MSL.
Rwy 29, vehicle on road 103' from DER, 471' right of centerline, 15' AGL/884' MSL.
Tree 1667' from DER, 462' left of centerline, 100' AGL/979' MSL

BOLINGBROOK, IL

BOLINGBROOK'S CLOW INTL (1C5)

TAKEOFF MINIMUMS AND (OBSTACLE) DEPARTURE PROCEDURES

AMDT 1 27APR17 (17117) (FAA)

TAKEOFF OBSTACLE NOTES:

Rwy 18, trees and buildings beginning 38' from DER, 299' left of centerline, up to 100' MSL/755' MSL.
Hangars and trees beginning 55' from DER, 223' right of centerline, up to 100' AGL/750' MSL.
Trees beginning 551' from DER, left and right of centerline, up to 750' MSL.
Rwy 36, trees and buildings beginning 304' from DER, 281' left of centerline, up to 100' AGL/770' MSL.
Vehicle on road 390' from DER, 157' right of centerline, 15' AGL/695' MSL.
Sign 615' from DER, 154' right of centerline, 25' AGL/697' MSL.

BOSCOBEL, WI

BOSCOBEL (OVS)

TAKEOFF MINIMUMS AND (OBSTACLE) DEPARTURE PROCEDURES

AMDT 1 25OCT07 (07298) (FAA)

TAKEOFF MINIMUMS:

Rwy 2, 600-3 or std. w/min. climb of 447' per NM to 1300.
Rwy 7, std. w/min. climb of 548' per NM to 1500, or 1200-2½ for climb in visual conditions.
Rwy 20, std. w/min. climb of 672' per NM to 1400 or 1200-2½ for climb in visual conditions.
Rwy 25, std. w/min. climb of 381' per NM to 1300 or 1200-2½ for climb in visual conditions.

DEPARTURE PROCEDURE:

Rwy 2, climb heading 017° to 1300 before turning south.
Rwy 7, climb heading 067° to 1500 before turning south, or for climb in visual conditions, cross Boscobel Airport at or above 1700 before proceeding on course.
Rwy 20, climb heading 197° to 1500 before turning east, or for climb in visual conditions, cross Boscobel Airport at or above 1700 before proceeding on course.
Rwy 25, climb heading 247° to 1500 before proceeding on course, or for climb in visual conditions, cross Boscobel Airport at or above 1700 before proceeding on course.

TAKEOFF OBSTACLE NOTES:

Rwy 2, trees 1.3 NM from DER, 2536' left of centerline, 100' AGL/1118' MSL.
Trees 1.6 NM from DER, 1276' left of centerline, 100' AGL/1127' MSL.
Trees 1750' from DER, 470' left of centerline, 100' AGL/835' MSL.
Rwy 7, trees 1.2 NM from DER, 2270' right of centerline, 100' AGL/1167' MSL.
Trees 1290' from DER, 580' left of centerline, 100' AGL/726' MSL.
Tree 13' from DER, 489' left of centerline, 10' AGL/690' MSL.
Trees 1988' from DER, 250' left of centerline, 40' AGL/738' MSL.
Rwy 20, tower 1.7 NM from DER, 640' right of centerline, 205' AGL/1196' MSL.
Tower 3070' from DER, 865' left of centerline, 100' AGL/790' MSL.
Rwy 25, tree 1.6 NM from DER, 2290' right of centerline, 100' AGL/1137' MSL.
Tree 2.1 NM from DER, 1110' right of centerline, 100' AGL/1066' MSL.
Trees 958' from DER, 478' right of centerline, 40' AGL/737' MSL.
Trees 1165' from DER, 701' left of centerline, 40' AGL/731' MSL.
Tree 1.6 NM from DER, 2290' right of centerline, 100' AGL/1137' MSL.

BOYCEVILLE, WI

BOYCEVILLE MUNI (3T3)

TAKEOFF MINIMUMS AND (OBSTACLE) DEPARTURE PROCEDURES

ORIG 28NOV02 (02332) (FAA)

TAKEOFF MINIMUMS:

Rwy 8, 1300-2 or std. with a min. climb of 340' per NM to 2700.

TAKEOFF OBSTACLE NOTES:

Rwy 8, tower 6.44NM from DER 3378' right of centerline, 1200' AGL/2180' MSL.

BURLINGTON, WI

BURLINGTON MUNI (BUU)

TAKEOFF MINIMUMS AND (OBSTACLE) DEPARTURE PROCEDURES

AMDT 3 19SEP13 (13262) (FAA)

TAKEOFF MINIMUMS:

Rwys 1,19, NA-Environmental.

Rwy 29, 300-1 or std. w/min. climb of 325' per NM to 1000.

TAKEOFF OBSTACLE NOTES:

Rwy 11, numerous trees beginning 137' from DER, 41' right of centerline, up to 125' AGL/901' MSL.
Building 1438' from DER, 415' right of centerline, 50' AGL/825' MSL.
Vehicle on road, antenna, and buildings beginning 43' from DER, 3' left of centerline, up to 37' AGL/812' MSL.
Numerous trees beginning 227' from DER, 46' left of centerline, up to 72' AGL/847' MSL.
Rwy 29, numerous trees beginning 11' from DER, 77' left of centerline, up to 161' AGL/938' MSL.
Buildings beginning 3568' from DER, 1138' left of centerline, up to 122' AGL/899' MSL.
Numerous trees beginning 177' from DER, 144' right of centerline, up to 37' AGL/812' MSL.

CABLE, WI

CABLE UNION (3CU)

TAKEOFF MINIMUMS AND (OBSTACLE) DEPARTURE PROCEDURES

AMDT 5A 10DEC15 (15344) (FAA)

TAKEOFF MINIMUMS:

Rwys 8, 26, NA - environmental.

Rwy 17, 400-2¾ or std. w/min. climb of 655' per NM to 1900.

Rwy 35, 300-1½ or std. w/min. climb of 316' per NM to 1600.

DEPARTURE PROCEDURE:

Rwy 17, climb heading 167° to 1900 before turning right.

TAKEOFF OBSTACLE NOTES:

Rwy 17, trees beginning 15' from DER, 228' left of centerline, up to 91' AGL/1421' MSL.
Trees beginning 572' from DER, 21' left of centerline, up to 26' AGL/1574' MSL.
Vehicle on road, 636' from DER, on centerline, 15' AGL/1388' MSL.
Trees, fence, road and terrain beginning 18' from DER, 169' right of centerline, up to 100' AGL/1500' MSL.
Trees, terrain and buildings beginning 981' from DER, 9' right of centerline, up to 100' AGL/1720' MSL.
Rwy 35, trees beginning 40' from DER, 157' left of centerline, up to 91' AGL/1427' MSL.
Trees beginning 171' from DER, 48' left of centerline, up to 26' AGL/1368' MSL.
Trees beginning 1938' from DER, 14' left of centerline, up to 100' AGL/1502' MSL.
Trees beginning 13' from DER, 216' right of centerline, up to 64' AGL/1403' MSL.
Trees, pole and buildings beginning 610' from DER, 6' right of centerline, up to 100' AGL/1531' MSL.

CAHOKIA/ST. LOUIS, IL

ST. LOUIS DOWNTOWN (CPS)

TAKEOFF MINIMUMS AND (OBSTACLE) DEPARTURE PROCEDURES

AMDT 8 23SEP10 (10266) (FAA)

TAKEOFF MINIMUMS:

Rwy 5, 200-1 ¼ or std. with a min. climb of 343' per NM to 700.

Rwy 30L, 400-2½ or std. with a min. climb of 220' per NM to 900, alternatively, with standard takeoff minimums and a normal 200' per NM climb gradient, takeoff must occur no later than 2100' prior to DER.

DEPARTURE PROCEDURE:

Rwy 5, climb on heading 047° to 900 before turning left.

Rwys 12L,12R, climb on heading 122° to 1000 before turning left.

Rwy 23, climb on heading 227° to 2000 before turning.

Rwys 30L, 30R, climb on heading 302° to 1600 before turning.

TAKEOFF OBSTACLE NOTES:

Rwy 5, obstruction light on transmission tower 1649' from DER, 19' left of centerline, 79' AGL/482' MSL.
Transmission tower 324' from DER, 79' right of centerline, 78' AGL/487' MSL.
Rwy 12L, tree 1629' from DER, 144' left of centerline, 45' AGL/453' MSL.
Rwy 12R, tree 3822' from DER, 20' left of centerline, 94' AGL/509' MSL.
Tree 2082' from DER, 927' right of centerline, 69' AGL/486' MSL.
Rwy 23, multiple trees beginning 815' from DER, 69' left of centerline, up to 56' AGL/470' MSL.
Multiple trees beginning 740' from DER, 4' right of centerline, up to 78' AGL/492' MSL.
Rwy 30L, multiple trees beginning 2510' from DER, 503' left of centerline, up to 107' AGL/521' MSL.
Multiple trees beginning 737' from DER, 32' right of centerline, up to 99' AGL/508' MSL.

CAIRO, IL
CAIRO RGNL (CIR)
TAKEOFF MINIMUMS AND (OBSTACLE) DEPARTURE PROCEDURES
AMDT 1 27JUN13 (13178) (FAA)
TAKEOFF OBSTACLE NOTES:
Rwy 2, bushes beginning 14' from DER, left and right of centerline, up to 15' AGL/336' MSL.
Trees beginning 142' from DER, 293' right of centerline, up to 62' AGL/372' MSL.
Poles beginning 298' from DER, 215' right of centerline, up to 43' AGL/343' MSL.
Trees beginning 551' from DER, left and right of centerline, up to 100' AGL/424' MSL.
Rwy 14, light support structure 10' from DER, 56' left of centerline, 1' AGL/321' MSL.
Trees beginning 37' from DER, 413' right of centerline, up to 11' AGL/ 321' MSL.
Trees beginning 44' from DER, 357' left of centerline, up to 39' AGL/ 353' MSL.
Trees beginning 651' from DER, left and right of centerline, up to 105' AGL/ 417' MSL.
Rwy 20, trees beginning 38' from DER, 84' left of centerline, up to 34' AGL/349' MSL.
Tree 39' from DER, 79' right of centerline, up to 8' AGL/323' MSL.
Trees beginning 1600' from DER, left and right of centerline, up to 121' AGL/440' MSL.
Rwy 32, REIL 10' from DER, 91' right of centerline, 1' AGL/ 314' MSL.
Sign 11' from DER, 125' left of centerline, 4' AGL/ 316' MSL.
Trees beginning 257' from DER, 77' right of centerline, up to 41' AGL/ 354' MSL.
Trees beginning 662' from DER, 12' left of centerline, up to 91' AGL/ 403' MSL.
Trees beginning 1093' from DER, left and right of centerline, up to 107' AGL/420' MSL.

CANTON, IL
INGERSOLL (CTK)
TAKEOFF MINIMUMS AND (OBSTACLE) DEPARTURE PROCEDURES
ORIG 31JUL08 (08213) (FAA)
TAKEOFF OBSTACLE NOTES:
Rwy 9, tree 1335' from DER, 772' right of centerline, 100' AGL/749' MSL.
Rwy 36, tree 1162' from DER, 486' right of centerline, 100' AGL/739' MSL.

CARBONDALE/MURPHYSBORO, IL
SOUTHERN ILLINOIS (MDH)
TAKEOFF MINIMUMS AND (OBSTACLE) DEPARTURE PROCEDURES
ORIG 11FEB10 (10042) (FAA)
TAKEOFF MINIMUMS:
Rwys 18L,18R, std. w/ min. climb of 225' per NM to 1100, or 900-2½ for climb in visual conditions.
DEPARTURE PROCEDURE:
Rwys 18L,18R, for climb in visual conditions, cross Southern Illinois airport at or above 1200 MSL before proceeding on course.
TAKEOFF OBSTACLE NOTES:
Rwy 6, road 179' from DER, 214' left of centerline, 418' MSL.
Rwy 18L, tree 3235' from DER, 696' right of centerline, 100' AGL/497' MSL.
Antenna 2731' from DER, 458' left of centerline, 100' AGL/483' MSL.
Tower 2780' from DER, 484' left of centerline, 100' AGL/483' MSL.
Pole 1166' from DER, 192' right of centerline, 100' AGL/439' MSL.
Rwy 24, trees beginning 633' from DER left and right of centerline up to 100' AGL/485' MSL.
Rwy 36L, trees beginning 480' from DER left and right of centerline up to 100' AGL/479' MSL.

CARMI, IL
CARMI MUNI (CUL)
TAKEOFF MINIMUMS AND (OBSTACLE) DEPARTURE PROCEDURES
AMDT 2 20OCT11 (11293) (FAA)
TAKEOFF OBSTACLE NOTES:
Rwy 18, tree 4288' from DER, 930' right of centerline, 100' AGL/499' MSL.
Rwy 36, tree 3078' from DER, 41' left of centerline, 100' AGL/499' MSL.

CASEY, IL
CASEY MUNI (1H8)
TAKEOFF MINIMUMS AND (OBSTACLE) DEPARTURE PROCEDURES
AMDT 4 29JUL10 (10210) (FAA)
TAKEOFF MINIMUMS:
Rwys 18, 36, NA-Environmental.
TAKEOFF OBSTACLE NOTES:
Rwy 4, tank 4010' from DER, 1464' right of centerline, 140' AGL/785' MSL.
Vehicle on road 651' from DER, 539' right of centerline, 15' AGL/671' MSL.
Trees 998' from DER, 463' right of centerline, 100' AGL/756' MSL.
Rwy 22, vehicle on road 255' from DER, 399' left of centerline, 15' AGL/671' MSL.
Trees 2297' from DER, 766' right of centerline, 100' AGL/756' MSL.

CENTRALIA, IL

CENTRALIA MUNI (ENL)

TAKEOFF MINIMUMS AND (OBSTACLE) DEPARTURE PROCEDURES

AMDT 2 31MAY12 (12152) (FAA)

TAKEOFF OBSTACLE NOTES:

Rwy 9, trees beginning 208' from DER, 494' right of centerline, up to 100' AGL/624' MSL.
Trees beginning 528' from DER, 653 ' left of centerline, up to 100' AGL/624' MSL.
Rwy 18, trees beginning 60' from DER, 265' left of centerline, up to 100' AGL/562' MSL.
Trees beginning 77' from DER, 207' right of centerline, up to 100' AGL/603' MSL.
Silo 1115' from DER, 755' right of centerline, 73' AGL/608' MSL.
Rwy 27, trees beginning 1169' from DER, 493' left of centerline, up to 100' AGL/624' MSL.
Trees beginning 1793' from DER, 377' right of centerline, up to 100' AGL/619' MSL.
Rwy 36, trees and poles beginning 37' from DER, 5' right of centerline, up to 100' AGL/604' MSL.
Trees, poles, and buildings beginning 203' from DER, 363' left of centerline, up to 100' AGL/610' MSL.

CHAMPAIGN/URBANA, IL

UNIVERSITY OF ILLINOIS-WILLARD (CMI)

TAKEOFF MINIMUMS AND (OBSTACLE) DEPARTURE PROCEDURES

AMDT 1 15SEP16 (16259) (FAA)

DEPARTURE PROCEDURE:

Rwy 4, climb heading 044° to 1300 before turning left.

TAKEOFF OBSTACLE NOTES:

Rwy 4, trees beginning 928' from DER, 554' right of centerline, up to 785' MSL.
Trees beginning 1217' from DER, 339' right of centerline, up to 792' MSL.
Tree 1339' from DER, 474' right of centerline, 798' MSL.
Trees beginning 1343' from DER, 166' right of centerline, up to 802' MSL.
Tree 1695' from DER, 535' right of centerline, 803' MSL.
Trees beginning 1699' from DER, 233' right of centerline, up to 804' MSL.
Tree 1728' from DER, 115' left of centerline, 789' MSL.
Tree 2249' from DER, 441' left of centerline, 808' MSL.
Trees beginning 2352' from DER, 411' right of centerline, up to 811' MSL.
Tree 3096' from DER, 121' right of centerline, 826' MSL.
Tree 3502' from DER, 391' right of centerline, 837' MSL.
Tree 3705' from DER, 380' right of centerline, 843' MSL.
Rwy 14R, rod on ol and pole beginning 527' from DER, 388' left of centerline, up to 759' MSL.
Tower and rod on ol gs beginning 543' from DER, 437' left of centerline, up to 37' AGL/780' MSL.
Rwy 32L, tower and asr beginning 1914' from DER, 346' left of centerline, up to 79' AGL/832' MSL.
Rwy 32R, pole and rod on ol pole beginning 844' from DER, 713' right of centerline, up to 33' AGL/783' MSL.

CHETEK, WI

CHETEK MUNI-SOUTHWORTH (Y23)

TAKEOFF MINIMUMS AND (OBSTACLE) DEPARTURE PROCEDURES

ORIG-A 06MAR14 (14065) (FAA)

TAKEOFF OBSTACLE NOTES:

Rwy 17, trees beginning 44' from DER, 13' left of centerline, up to 100' AGL/1120' MSL.
Vehicle on road 355' from DER, across centerline, 15' AGL/1070' MSL.
Multiple poles beginning 338' from DER, 278' left of centerline, up to 29' AGL/1079' MSL.
AG equipment beginning 27' from DER, 451' right of centerline, 19' AGL/1073' MSL.
Pole 294' from DER, 299' right of centerline, 16' AGL/1070' MSL.
Trees beginning 343' from DER, 7' right of centerline, up to 100' AGL/1137' MSL.
Rwy 35, beacon 79' from DER, 448' left of centerline, 48' AGL/1103' MSL.
Multiple buildings beginning 154' from DER, 339' left of centerline, up to 28' AGL/1082' MSL.
Multiple poles beginning 881' from DER, 135' left of centerline, up to 34' AGL/1088' MSL.
Multiple antennas beginning 1141' from DER, 40' left of centerline, up to 58' AGL/1107' MSL.
Trees beginning 324' from DER, 4' left of centerline, up to 100' AGL/1146' MSL.
Fence 80' from DER, 145' right of centerline, 6' AGL/1061' MSL.
Multiple buildings beginning 144' from DER, 102' right of centerline, up to 22' AGL/1081' MSL.
Multiple poles beginning 452' from DER, 14' right of centerline, up to 75' AGL/1088' MSL.
Trees beginning 64' from DER, 1' right of centerline, up to 100' AGL/1141' MSL.

CHICAGO, IL

CHICAGO MIDWAY INTL (MDW)

TAKEOFF MINIMUMS AND (OBSTACLE) DEPARTURE PROCEDURES

AMDT 12A 10SEPT20 (20254) (FAA)

DEPARTURE PROCEDURE:

Rwys 4L/R, climbing right turn to 2400 heading 100° before proceeding on course.
Rwys 13L/C, climb heading 138° to 1500 before turning.
Rwy 13R, climb heading 138° to 1400 before turning.
Rwys 22L/R, climb heading 227° to 1400 before turning.
Rwy 31L, climb heading 318° to 1400 before turning.
Rwys 31C/R, climb heading 318° to 1500 before turning.

TAKEOFF OBSTACLE NOTES:

Rwy 4L, fence 2' from DER, 421' left of centerline, 8' AGL/610' MSL.
Terrain 10' from DER, 492' right of centerline, 606' MSL.
Fence beginning 18' from DER, 256' left of centerline, up to 11' AGL/616' MSL.
Vehicle on road 143' from DER, 161' left of centerline, 620' MSL.
Poles and building beginning 166' from DER, 4' left of centerline, up to 24' AGL/630' MSL.
Poles and tree beginning 374' from DER, 19' right of centerline, up to 28' AGL/633' MSL.
Poles beginning 621' from DER, 27' right of centerline, up to 34' AGL/639' MSL.
Poles beginning 744' from DER, 26' left of centerline, up to 26' AGL/631' MSL.
Poles and trees beginning 1154' from DER, 14' left of centerline, up to 41 ' AGL/646' MSL.
Tower and pole beginning 1365' from DER, 50' right of centerline, up to 42' AGL/647' MSL.
Sign 1596' from DER, 20' right of centerline, 44' AGL/657' MSL.
Trees and signs beginning 1611' from DER, 33' right of centerline, up to 671' MSL.
Sign and trees beginning 1946' from DER, 19' left of centerline, up to 88' AGL/691' MSL.
Trees and tower beginning 2154' from DER, 145' right of centerline, up to 679' MSL.
Rwy 4R, poles and fence beginning 40' from DER, 21' left of centerline, up to 34' AGL/639' MSL.
Pole 45' from DER, 475' right of centerline, 26' AGL/628' MSL.
Poles, fence and NAVAID beginning 225' from DER, on centerline, up to 29' AGL/634' MSL.
Transmission line, poles and trees beginning 830' from DER, 9' right of centerline, up to 39' AGL/644 ' MSL.
Pole and transmission line beginning 891' from DER, 43' left of centerline, up to 38' AGL/641' MSL.
Trees, poles, transmission lines and sign beginning 905' from DER, 73' left of centerline, up to 671' MSL.
Tree and tramway beginning 1374' from DER, 570' right of centerline, up to 657' MSL.
Trees beginning 1447' from DER, 369' left of centerline, up to 679' MSL.
Tower 1823' from DER, 110' right of centerline, 61' AGL/672' MSL.
Tower 3983' from DER, 1142' left of centerline, 109' AGL/708' MSL.
Rwy 13C, building 37' from DER, 470' right of centerline, 23' AGL/630' MSL.
Tree, poles, stack, NAVAID, transmission line and building beginning 73' from DER, on centerline, up to 641' MSL.
Building 101' from DER, 253' left of centerline, 15' AGL/625' MSL.
Transmission line and fence beginning 229' from DER, 51' left of centerline, up to 28 ' AGL/638' MSL.
Tree, poles and building beginning 270' from DER, 143' left of centerline, up to 640' MSL.
Building and poles beginning 391' from DER, 32' left of centerline, up to 32' AGL/641' MSL.
Tree, poles, buildings and sign beginning 503' from DER, 2' left of centerline, up to 647' MSL.
Trees, poles, transmission lines and buildings beginning 613' from DER, 16' right of centerline, up to 660' MSL.
Transmission lines and poles beginning 661' from DER, 12' left of centerline, up to 39' AGL/649' MSL.
Trees, poles, transmission lines and buildings beginning 708' from DER, 12' left of centerline, up to 680' MSL.
Trees beginning 1536' from DER, 79' right of centerline, up to 667' MSL.
Trees beginning 1624' from DER, 116' right of centerline, up to 670' MSL.
Tree 1728' from DER, 937' left of centerline, 684' MSL.
Tree 1793' from DER, 757' right of centerline, 673' MSL.
Tree 1903' from DER, 731' right of centerline, 678' MSL.
Trees beginning 2038' from DER, 568' right of centerline, up to 679' MSL.
Tree 2310' from DER, 869' right of centerline, 684 ' MSL.
Trees beginning 2368' from DER, 393' right of centerline, up to 689' MSL.
Tree 2799' from DER, 620' right of centerline, 700' MSL.
Rwy 13L, fence 178' from DER, 463' left of centerline, 15' AGL/622' MSL.
Poles beginning 363' from DER, 199' left of centerline, up to 25' AGL/633' MSL.
Poles beginning 488' from DER, 35' left of centerline, up to 27' AGL/634' MSL.
Poles and building beginning 657' from DER, 80' left of centerline, up to 34' AGL/642' MSL.
Pole 701' from DER, 44 ' right of centerline, 18' AGL/626' MSL.
Pole 812' from DER, 4' right of centerline, 23' AGL/632' MSL.
Transmission lines, buildings and pole beginning 832' from DER, 36' left of centerline, up to 34' AGL/643' MSL.
Poles beginning 897' from DER, 42' right of centerline, up to 23' AGL/633' MSL.
Tree, building and transmission line beginning 945' from DER, 64' left of centerline, up to 645' MSL.
Transmission line and pole beginning 973' from DER, 34' right of centerline, up to 26' AGL/636' MSL.
Transmission lines, building and tree beginning 1043' from DER, 16' right of centerline, up to 34' AGL/644' MSL.
Tree 1170' from DER, 44' left of centerline, 656' MSL.
Trees beginning 1188' from DER, 79' left of centerline, up to 671' MSL.
Trees beginning 1284' from DER, 40' left of centerline, up to 675' MSL.
Tree 1321' from DER, 104' right of centerline, 648' MSL.
Trees, transmission line and pole beginning 1345' from DER, 16' right of centerline, up to 652' MSL.
Trees beginning 1657' from DER, 40' right of centerline, up to 680' MSL.
Tree 2678' from DER, 149' left of centerline, 684' MSL

CON'T

CHICAGO, IL (CON'T)

CHICAGO MIDWAY INTL (MDW) (CON'T)

Rwy 13R, building 79' from DER, 334' right of centerline, 23' AGL/636' MSL.
Pole 262' from DER, 255' left of centerline, 11' AGL/621' MSL.
Building 458' from DER, 594' right of centerline, 50' AGL/660' MSL.
Building 660' from DER, 291' right of centerline, 49' AGL/661' MSL.
Building 689' from DER, 367' right of centerline, 50' AGL/663' MSL.
Trees, poles and transmission line beginning 977' from DER, 52' right of centerline, up to 692' MSL.
Rwy 22L, poles, building and trees beginning 73' from DER, 1' left of centerline, up to 31' AGL/648' MSL.
Poles beginning 464' from DER, 75' right of centerline, up to 38' AGL/653' MSL.
Trees, transmission lines, buildings and poles beginning 603' from DER, 1' left of centerline, up to 689' MSL.
Trees, poles, buildings and transmission lines beginning 648' from DER, on centerline, up to 675' MSL.
Tree 2094' from DER, 704' right of centerline, 679' MSL.
Tree 2248' from DER, 597' right of centerline, 682' MSL.
Pole 3991' from DER, 1231' left of centerline, 107' AGL/739' MSL.
Tank and water tower beginning 4100' from DER, 160' right of centerline, up to 113' AGL/728' MSL.
Pole 4356' from DER, 846' left of centerline, 107' AGL/740' MSL.
Poles beginning 4484' from DER, 571' left of centerline, up to 107' AGL/743' MSL.
Rwy 22R, fence beginning 7' from DER, 132' right of centerline, up to 12' AGL/630' MSL.
Pole and fence beginning 83' from DER, 63' right of centerline, up to 18' AGL/636' MSL.
Tree, poles, building and fence beginning 142' from DER, 1' right of centerline, up to 647' MSL.
Fence beginning 201' from DER, on centerline, up to 13' AGL/630' MSL.
Poles and fence beginning 281' from DER, 7' left of centerline, up to 18' AGL/635' MSL.
Transmission line and building beginning 330' from DER, 5' right of centerline, up to 34' AGL/650' MSL.
Tree, building, pole and fence beginning 365' from DER, 25' left of centerline, up to 637' MSL.
Transmission lines and buildings beginning 381' from DER, 44' right of centerline, up to 37' AGL/654' MSL.
Tree and pole beginning 471' from DER, 97' left of centerline, up to 640' MSL.
Building 491' from DER, 154' left of centerline, 30' AGL/647' MSL.
Trees, buildings, poles and transmission line beginning 492' from DER, 31' right of centerline, up to 668' MSL.
Transmission line 509' from DER, 28' left of centerline, 35' AGL/650' MSL.
Poles, transmission line and building beginning 574' from DER, 46' left of centerline, up to 37' AGL/653' MSL.
Transmission line 662' from DER, 182' left of centerline, 39' AGL/655' MSL.
Trees and pole beginning 676' from DER, 28' left of centerline, up to 660' MSL.
Trees and buildings beginning 765' from DER, 29' left of centerline, up to 668' MSL.
Tree and building beginning 853' from DER, 47' left of centerline, up to 672' MSL.
Trees and buildings beginning 861' from DER, 30' right of centerline, up to 675' MSL.
Trees, buildings, poles and transmission lines beginning 880' from DER, 18' left of centerline, up to 675' MSL.
Trees and building beginning 1275' from DER, 85' left of centerline, up to 677' MSL.
Trees beginning 1386' from DER, 192' right of centerline, up to 689' MSL.
Tree 2325' from DER, 219' left of centerline, 679' MSL.
Tree 2479' from DER, 326' left of centerline, 682' MSL.
Tank and water tower beginning 4331' from DER, 763' left of centerline, up to 113' AGL/728' MSL.
Rwy 31C, trees and NAVAID beginning 83' from DER, on centerline, up to 648' MSL.
Pole, NAVAID and building beginning 140' from DER, 309' right of centerline, up to 29' AGL/634' MSL.
Transmission line, poles and tree beginning 315' from DER, 20' right of centerline, up to 34' AGL/639' MSL.
Tree 342' from DER, 558' left of centerline, 654' MSL.
Trees, poles, transmission lines and building beginning 395' from DER, 13' left of centerline, up to 658' MSL.
Trees, poles, transmission lines and building beginning 563' from DER, 41' right of centerline, up to 647' MSL.
Transmission lines and poles beginning 1116' from DER, 123' right of centerline, up to 46' AGL/651' MSL.
Trees beginning 1204' from DER, 134' left of centerline, up to 670' MSL.
Tree 1585' from DER, 756' right of centerline, 652' MSL.
Trees beginning 1598' from DER, 654' right of centerline, up to 658' MSL.
Trees beginning 1663' from DER, 14' right of centerline, up to 666' MSL.
Spire 2213' from DER, 709' left of centerline, 77' AGL/682' MSL.
Tree 2374' from DER, 712' right of centerline, 673' MSL.
Tank 5574' from DER, 1451' right of centerline, 162' AGL/756' MSL.
Water tower 5606' from DER, 1420' right of centerline, 160' AGL/757' MSL.
Rwy 31L, terrain 14' from DER, 501' right of centerline, 608' MSL.
Sign 67' from DER, 349' right of centerline, 5' AGL/611' MSL.
Sign 82' from DER, 167' left of centerline, 2' AGL/610' MSL.
Building 338' from DER, 559' left of centerline, 49' AGL/657' MSL.
Building, trees and pole beginning 538' from DER, 57' left of centerline, up to 53' AGL/661' MSL.
Tree 1410' from DER, 51' right of centerline, 648' MSL.
Tree 1716' from DER, 192' left of centerline, 662' MSL.
Tree 1723' from DER, 6' right of centerline, 658' MSL.
Tree 2142' from DER, 689' left of centerline, 674' MSL.
Rwy 31R, transmission line, pole and building beginning 16' from DER, 127' right of centerline, up to 34' AGL/638' MSL.
Trees, buildings, transmission lines and poles beginning 208' from DER, 18' right of centerline, up to 665' MSL.
Pole 256' from DER, 24' left of centerline, 18' AGL/623' MSL.
Trees, poles, transmission line, buildings and sign beginning 345' from DER, 6' left of centerline, up to 640' MSL.
Trees, buildings, NAVAID, transmission lines and poles beginning 574' from DER, 3' left of centerline, up to 655' MSL.
Trees beginning 1792' from DER, 49' right of centerline, up to 667' MSL.
Tree 2030' from DER, 128' left of centerline, 658' MSL.
Tree 2104' from DER, 71' left of centerline, 664' MSL.

CHICAGO, IL (CON'T)

CHICAGO O'HARE INTL (ORD)

TAKEOFF MINIMUMS AND (OBSTACLE) DEPARTURE PROCEDURES

AMDT 21 03JAN19 (19003) (FAA)

TAKEOFF MINIMUMS:

Rwy 27L, std. w/min. climb of 205' per NM to 1700.
Rwy 27R, std. w/min. climb of 220' per NM to 1700.
Rwy 28C, std. w/min. climb of 220' per NM to 1700.
Rwy 28L, std. w/min. climb of 210' per NM to 900, or alternatively, with std. takeoff minimums and a normal 200' per NM climb gradient, takeoff must occur no later than 1900' prior to DER.
Rwy 28R, std. w/min. climb of 225' per NM to 1700.

TAKEOFF OBSTACLE NOTES:

Rwy 4L, pole 587' from DER, 614' right of centerline, 663' MSL.
Building 3275' from DER, 1320' right of centerline, 93' AGL/734' MSL.
Tower on building, vehicle on road beginning 3301' from DER, 1206' right of centerline, up to 109' AGL/750' MSL.
Rwy 4R, aircraft on taxiway 152' from DER, 329' left of centerline, 80' AGL/735' MSL.
Tree 809' from DER, 610' right of centerline, 675' MSL.
Trees beginning 1108' from DER, 689' right of centerline, up to 698' MSL.
Tree 1311' from DER, 824' right of centerline, 710' MSL.
Rwy 9L, building 2771' from DER, 1233' right of centerline, 94' AGL/745' MSL.
Rwy 9R, construction equipment 151' from DER, 203' right of centerline, 10' AGL/655' MSL.
Construction equipment 201' from DER, 467' right of centerline, 25' AGL/663' MSL.
Pole 877' from DER, 688' right of centerline, 29' AGL/673' MSL.
Rwy 10C, tower 1169' from DER, 778' left of centerline, 41' AGL/694' MSL.
Rwy 10L, aircraft on taxiway beginning 32' from DER, 439' left of centerline, up to 80' AGL/735' MSL.
Sign and tower on building beginning 2517' from DER, 729' right of centerline, up to 88' AGL/732' MSL.
Tower 3958' from DER, 1287' right of centerline, 127' AGL/771' MSL.
Pole 4388' from DER, 1585' left of centerline, 124' AGL/762' MSL.
Antenna 4390' from DER, 1585' left of centerline, 124' AGL/763' MSL.
Rwy 10R, tree 2218' from DER, 1016' right of centerline, 714' MSL.
Tree 2248' from DER, 777' right of centerline, 716' MSL.
Tree 2358' from DER, 821' right of centerline, 717' MSL.
Trees beginning 2365' from DER, 586' right of centerline, up to 720' MSL.
Trees beginning 2415' from DER, 586' right of centerline, up to 71' AGL/724' MSL.
Rwy 22L, pole 1301' from DER, 737' right of centerline, 39' AGL/694' MSL.
Rwy 22R, aircraft on taxiway 34' from DER, 429' left of centerline, up to 80' AGL/736' MSL.
Construction equipment 1282' from DER, 626' right of centerline, 45' AGL/703' MSL.
Antenna beginning 2743' from DER, 93' right of centerline, up to 75' AGL/736' MSL.
Batch plant tower miscellaneous equipment 3600' from DER, 608' right of centerline, 90' AGL/752' MSL.
Rwy 27L, aircraft on taxiway 70' from DER, 407' left of centerline, up to 80' AGL/740' MSL.
Construction equipment 1707' from DER, 685' right of centerline, 45' AGL/705' MSL.
Construction equipment 3746' from DER, 1335' left of centerline, 100' AGL/762' MSL.
Vehicle on road 5551' from DER, 1830' left of centerline, 141' AGL/804' MSL.
Pole 5553' from DER, 1831' left of centerline, 143' AGL/805' MSL.
Rwy 27R, pole beginning 1051' from DER, 736' left of centerline, up to 707' MSL.
Vehicle on road 1071' from DER, 560' right of centerline, 698' MSL.
Tree 1243' from DER, 816' right of centerline, 708' MSL.
Tree 1407' from DER, 234' right of centerline, 43' AGL/710' MSL.
Tank 1509' from DER, 886' left of centerline, 56' AGL/726' MSL.
Vehicle on road, elevator beginning 2777' from DER, 1019' left of centerline, up to 111' AGL/777' MSL.
Rwy 28C, tree, vehicle on road beginning 2373' from DER, 1099' left of centerline, up to 737' MSL.
Tree 2559' from DER, 257' right of centerline, 737' MSL.
Tree, vehicle on road beginning 2719' from DER, 1194' left of centerline, up to 750' MSL.
Tree 3526' from DER, 695' left of centerline, 768' MSL.
Vehicle on road 3538' from DER, 702' left of centerline 15' AGL/771' MSL.
Rwy 28L, vehicle on road beginning 590' from DER, 617' left of centerline, up to 700' MSL.
Vehicle on road, pole beginning 1070' from DER, 697' left of centerline, up to 707' MSL.
Tree 1583' from DER, 803' left of centerline, 724' MSL.
Tree 1608' from DER, 777' left of centerline, 727' MSL.
Trees beginning 1675' from DER, 759' left of centerline, up to 728' MSL.
Trees beginning 1748' from DER, 724' left of centerline, up to 732' MSL.
Tree 1877' from DER, 825' left of centerline, 740' MSL.
Trees beginning 1911' from DER, 788' left of centerline, up to 79' AGL/751' MSL.
Tree, vehicle on road beginning 2552' from DER, 717' left of centerline, up to 758' MSL.
Tank 5893' from DER, 740' right of centerline, 167' AGL/834' MSL.
Rwy 28R, tree 2559' from DER, 942' left of centerline, 737' MSL.

CHICAGO, IL (CON'T)

LANSING MUNI (IGQ)

TAKEOFF MINIMUMS AND (OBSTACLE) DEPARTURE PROCEDURES

AMDT 5 02JUL09 (09183) (FAA)

TAKEOFF MINIMUMS:

Rwy 36, 300-1¼ or std. w/ min. climb of 322' per NM to 900.

DEPARTURE PROCEDURE:

Rwy 36, climb heading 002° to 1200 before proceeding on course.

TAKEOFF OBSTACLE NOTES:

Rwy 9, poles beginning 1203' from DER, from left to right of centerline, up to 32' AGL/647' MSL.
Building 1882' from DER, 964' left of centerline, 50' AGL/668' MSL.
Tower 4314' from DER, 664' left of centerline, 149' AGL/764' MSL.
Rwy 18, trees beginning 381' from DER, 440' right of centerline, up to 42' AGL/661' MSL.
Rwy 27, hangar and building beginning 254' from DER, 69' right of centerline, up to 26' AGL/641' MSL.
Trees, antennas, antennas on buildings, signs, light poles, and road with vehicles beginning 326' from DER, from left to right of centerline, up to 68' AGL/683' MSL.
Tank 575' from DER, 65' left of centerline, 16' AGL/630' MSL.
Rwy 36, pole 5546' from DER, 1932' right of centerline, 164' AGL/777' MSL.

CHICAGO/AURORA, IL

AURORA MUNI (ARR)

TAKEOFF MINIMUMS AND (OBSTACLE) DEPARTURE PROCEDURES

AMDT 1 25OCT07 (07298) (FAA)

TAKEOFF OBSTACLE NOTES:

Rwy 9, vehicle on road 794' from DER, right and left of centerline, 15' AGL/734' MSL.
Multiple trees beginning 4126' from DER, on centerline, 100' AGL/819' MSL.
Rwy 15, multiple trees, power poles and road beginning 900' from DER, 47' right of centerline, up to 100' AGL/809' MSL.
Power pole 1313' from DER, 47' left of centerline, 34' AGL/733' MSL.
Rwy 18, multiple power poles beginning 1218' from DER, 190' right of centerline, up to 35' AGL/734' MSL.
Multiple trees beginning 3646' from DER, on centerline up to 100' AGL/809' MSL.
Rwy 27, vehicle on road 1020' from DER, right and left of centerline, 15' AGL/734' MSL.
Rwy 33, multiple trees and road beginning 788' from DER, 238' right of centerline, up to 79' AGL/788' MSL.
Road and power pole beginning 577' from DER, 137' left of centerline, up to 38' AGL/747' MSL.
Rwy 36, tree, pole and fence beginning 31' from DER, 169' left of centerline, up to 35' AGL/734' MSL.
Vehicle on road beginning 1099' from DER, right and left of centerline, 15' AGL/734' MSL.

CHICAGO/LAKE IN THE HILLS, IL

LAKE IN THE HILLS (3CK)

TAKEOFF MINIMUMS AND (OBSTACLE) DEPARTURE PROCEDURES

ORIG-A 05APR12 (12096) (FAA)

TAKEOFF OBSTACLE NOTES:

Rwy 8, road beginning 118' from DER, left/right and on centerline, 15' AGL/901' MSL.
Multiple trees beginning 2174' from DER, 294' left of centerline, up to 100' AGL/986' MSL.
Multiple trees beginning 3312' from DER, 1023' right of centerline, up to 100' AGL/994' MSL.
Rwy 26, multiple trees beginning 55' from DER, 288' right of centerline, up to 100' AGL/999' MSL.
Multiple trees beginning 299' from DER, 101' left of centerline, up to 100' AGL/959' MSL.
Power lines beginning 1714' from DER, 12' right of centerline, up to 36' AGL/937' MSL.
Power lines beginning 1879' from DER, 87' left of centerline, up to 52' AGL/952' MSL.

CHICAGO/PROSPECT HEIGHTS/ WHEELING, IL

CHICAGO EXECUTIVE (PWK)

TAKEOFF MINIMUMS AND (OBSTACLE) DEPARTURE PROCEDURES

AMDT 3A 01FEB18 (18032) (FAA)

TAKEOFF MINIMUMS:

Rwys 6, 24, NA - ATC request.
Rwy 12, 300-1½ or std. w/ min. climb of 230' per NM to 900, or alternatively, with std. takeoff minimums and a normal 200' per NM climb gradient, takeoff must occur no later than 1700' prior to DER.
Rwy 30, 300-1 or std. w/ min. climb of 250' per NM to 900, or alternatively, with std. takeoff minimums and a normal 200' per NM climb gradient, takeoff must occur no later than 2000' prior to DER.

TAKEOFF OBSTACLE NOTES:

Rwy 12, building, pole beginning 53' from DER, 57' right of centerline, up to 16' AGL/658' MSL.
Vehicles on traverse way beginning 114' from DER, 484' right of centerline, up to 15' AGL/664' MSL.
Fence, pole beginning 126' from DER, 31' left of centerline, up to 8' AGL/648' MSL.
Building, fence beginning 192' from DER, 133' right of centerline, up to 22' AGL/663' MSL.
Vehicles on traverse way, fence beginning 202' from DER, 7' left of centerline, up to 655' MSL.
Lighting, sign, vehicles on traverse way, building beginning 243' from DER, 51' left of centerline, up to 678' MSL.
Building, tree, vehicles on traverse way, pole beginning 255' from DER, 35' right of centerline, up to 35' AGL/677' MSL.
Tree, vehicles on traverse way, pole beginning 417' from DER, 47' left of centerline, up to 696' MSL.
Tree, pole beginning 561' from DER, 110' left of centerline, up to 699' MSL.
Tree, pole beginning 620' from DER, 6' left of centerline, up to 702' MSL.

CON'T

CHICAGO/PROSPECT HEIGHTS/ WHEELING, IL (CON'T)

CHICAGO EXECUTIVE (PWK) (CON'T)

Rwy 12 (CON'T), building, pole beginning 661' from DER, 14' right of centerline, up to 32' AGL/681' MSL.
Tree, pole, vehicles on traverse way beginning 712' from DER, 80' right of centerline, up to 684' MSL.
Trees beginning 797' from DER, 139' left of centerline, up to 709' MSL.
Pole, vehicles on traverse way, tree, transmission line beginning 838' from DER, 45' right of centerline, up to 36' AGL/690' MSL.
Tree, vehicles on traverse way beginning 931' from DER, 26' left of centerline, up to 80' AGL/717' MSL.
Tree, pole, transmission line beginning 1186' from DER, 89' right of centerline, up to 703' MSL.
Tree, building, pole beginning 1394' from DER, 112' right of centerline, up to 715' MSL.
Trees beginning 1945' from DER, 44' left of centerline, up to 725' MSL.
Trees beginning 2026' from DER, 20' left of centerline, up to 738' MSL.
Trees beginning 2373' from DER, 66' right of centerline, up to 100' AGL/731' MSL.
Building 4040' from DER, 1148' right of centerline, 114' AGL/755' MSL.
Building 4117' from DER, 1190' right of centerline, 128' AGL/769' MSL.
Pole 1 NM from DER, 2072' left of centerline, 138' AGL/798' MSL.
Building 1.1 NM from DER, 141' left of centerline, 174' AGL/834' MSL.
Building 1.1 NM from DER, 141' left of centerline, 152' AGL/818' MSL.
Rwy 16, general utility 39' from DER, 113' right of centerline, 4' AGL/646' MSL.
Building 55' from DER, 464' right of centerline, 656' MSL.
Building, vehicles on traverse way beginning 91' from DER, 298' right of centerline, up to 658' MSL.
Pole, sign, vehicles on traverse way beginning 275' from DER, 25' right of centerline, up to 29' AGL/672' MSL.
NAVAID 297' from DER, 2' left of centerline, 11' AGL/653' MSL.
Vehicles on traverse way beginning 306' from DER, 365' left of centerline, up to 15' AGL/671' MSL.
Vehicles on traverse way, 319' from DER, 230' left of centerline, 15' AGL/672' MSL.
Vehicles on traverse way beginning 402' from DER, 11' left of centerline, up to 15' AGL/673' MSL.
Tree, transmission line, pole beginning 442' from DER, 62' right of centerline, up to 682' MSL.
Tree, building beginning 573' from DER, 34' left of centerline, up to 38' AGL/680' MSL.
Tree 1026' from DER, 237' right of centerline, 684' MSL.
Tree, pole beginning 1082' from DER, 23' right of centerline, up to 688' MSL.
Tree 1094' from DER, 642' left of centerline, 684' MSL.
Tree, building beginning 1102' from DER, 33' left of centerline, up to 685' MSL.
Trees beginning 1237' from DER, 252' left of centerline, up to 689' MSL.
Trees beginning 1248' from DER, 285' right of centerline, up to 693' MSL.
Tree 1370' from DER, 349' left of centerline, 695' MSL.
Tree, tower beginning 1461' from DER, 183' left of centerline, up to 78' AGL/717' MSL.
Trees beginning 1502' from DER, 14' right of centerline, up to 79' AGL/720' MSL.
Tree 2073' from DER, 894' left of centerline, 718' MSL.
Trees beginning 2173' from DER, 97' right of centerline, up to 726' MSL.
Rwy 30, fence 25' from DER, 108' left of centerline, 5' AGL/650' MSL.
Vehicles on traverse way, fence beginning 47' from DER, 25' right of centerline, up to 658' MSL.
Tree 56' from DER, 285' left of centerline, 36' AGL/683' MSL.
Tree, vehicles on traverse way, fence beginning 77' from DER, 41' left of centerline, up to 689' MSL.
Building, vehicles on traverse way, pole beginning 79' from DER, 66' right of centerline, up to 670' MSL.
Pole, vehicles on traverse way, tree, transmission line beginning 235' from DER, 99' right of centerline, up to 34' AGL/678' MSL.
Building 383' from DER, 594' left of centerline, 44' AGL/691' MSL.
Tree, building beginning 393' from DER, 1' left of centerline, up to 697' MSL.
Tree, building, transmission line, pole beginning 523' from DER, 240' right of centerline, up to 679' MSL.
Tree, building, pole, transmission line beginning 636' from DER, 48' right of centerline, up to 689' MSL.
Tree, building, pole beginning 794' from DER, 123' right of centerline, up to 709' MSL.
Trees beginning 1114' from DER, 82' left of centerline, up to 702' MSL.
Trees beginning 1267' from DER on centerline, up to 89' AGL/730' MSL.
Trees beginning 1580' from DER, 51' left of centerline, up to 712' MSL.
Transmission line 2741' from DER, 1053' left of centerline, 110' AGL/760' MSL.
Transmission line, tree beginning 2977' from DER, 96' left of centerline, up to 118' AGL/768' MSL.
Transmission line 3858' from DER, 172' right of centerline, 757' MSL.
Transmission line beginning 3873' from DER, 160' right of centerline, up to 108' AGL/776' MSL.
Transmission line 4732' from DER, 1004' right of centerline, 133' AGL/778' MSL.
Transmission line 4792' from DER, 938' right of centerline, 141' AGL/790' MSL.
Tank, transmission line beginning 5087' from DER, 760' right of centerline, up to 802' MSL.
Rwy 34, sign 26' from DER, 492' right of centerline, 11' AGL/645' MSL.
Sign, general utility beginning 29' from DER, 115' left of centerline, up to 6' AGL/646' MSL.
General utility 39' from DER, 115' right of centerline, 6' AGL/647' MSL.
Tree, pole, vehicles on traverse way beginning 115' from DER, 55' left of centerline, up to 723' MSL.
Vehicles on traverse way 392' from DER, 584' right of centerline, 15' AGL/678' MSL.
Vehicles on traverse way beginning 526' from DER, 331' right of centerline, up to 15' AGL/679' MSL.
Tree, vehicles on traverse way beginning 594' from DER, 29' right of centerline, up to 686' MSL.
Tree, building, pole, transmission line beginning 708' from DER, 225' right of centerline, up to 697' MSL.
Trees beginning 1507' from DER, 491' right of centerline, up to 700' MSL.
Tree, transmission line, pole beginning 1661' from DER, 53' right of centerline, up to 701' MSL.
Trees beginning 2131' from DER, 121' right of centerline, up to 712' MSL.
Tree 2862' from DER, 637' right of centerline, 716' MSL.
Tree 2927' from DER, 106' right of centerline, 723' MSL.
Trees beginning 2986' from DER, 373' right of centerline, up to 727' MSL.

CHICAGO/ROCKFORD, IL

CHICAGO/ROCKFORD INTL (RFD)

TAKEOFF MINIMUMS AND (OBSTACLE) DEPARTURE PROCEDURES

ORIG 10FEB11 (11041) (FAA)

TAKEOFF MINIMUMS:

Rwy 7, 300-1½ or std. w/min. climb of 210' per NM to 1000, or alternatively, with std. takeoff minimums and a normal 200' per NM climb gradient. Takeoff must occur no later than 1300' prior to DER.

Rwy 25, 300-1 or std. w/min. climb of 270' per NM to 1000.

TAKEOFF OBSTACLE NOTES:

Rwy 1, vehicles on roadway 569' from DER, 640' left of centerline, up to 15' AGL/754' MSL.
Tree 1572' from DER, 658' left of centerline, 100' AGL/ 778' MSL.
Rwy 7, vehicles on roadway 485' from DER, 600' right of centerline, up to 15' AGL/754' MSL.
Rod on building 628' from DER, 275' right of centerline 13' AGL/752' MSL.
Poles beginning 544' from DER, 596' right of centerline, up to 32' AGL/771' MSL.
Trees beginning 1084' from DER, 244' right of centerline, up to 100' AGL/804' MSL.
Trees beginning 1603' from DER, 254' left of centerline, up to 100' AGL/ 779' MSL.
Trees beginning 4745' from DER, 593' right of centerline, up to 100' AGL/859' MSL.
Trees beginning 5167' from DER, 630' left of centerline, up to 100' AGL/879' MSL.
Obstruction light on antenna 5379' from DER, 1768' left of centerline, 129' AGL/888' MSL.
Tower 5359' from DER, 1785' left of centerline, 140' AGL/888' MSL.
Rwy 19, vehicles on roadway 447' from DER, 593' left of centerline, up to 15' AGL/724' MSL.
Trees beginning 2202' from DER, 996' right of centerline, up to 100' AGL/796' MSL.
Rwy 25, vehicles on roadway 2' from DER, left and right of centerline, up to 15' AGL/744' MSL.
Trees beginning 4660' from DER, 1237' left of centerline, up to 100' AGL/ 909' MSL.

CHICAGO/ROMEOVILLE, IL

LEWIS UNIVERSITY (LOT)

TAKEOFF MINIMUMS AND (OBSTACLE) DEPARTURE PROCEDURES

AMDT 1 03JUN10 (10154) (FAA)

TAKEOFF MINIMUMS:

Rwy 2, 300-1¼ or std. w/ min. climb of 420' per NM to 1200.

DEPARTURE PROCEDURE:

Rwy 2, climb heading 016° to 1300 before turning right.

TAKEOFF OBSTACLE NOTES:

Rwy 2, multiple towers, tree, and stack beginning 1196' from DER, 49' left of centerline, up to 213' AGL/876' MSL.
Rwy 9, multiple trees and building beginning 243' from DER, 358' left of centerline, up to 64' AGL/735' MSL.
Multiple light poles, trees, and sign beginning 112' from DER, 174' right of centerline, up to 77' AGL/721' MSL.
Rwy 27, multiple trees beginning 1143' from DER, 634' right of centerline, up to 70' AGL/723' MSL.

CHICAGO/WAUKEGAN, IL

WAUKEGAN NATIONAL (UGN)

TAKEOFF MINIMUMS AND (OBSTACLE) DEPARTURE PROCEDURES

AMDT 1A 07DEC17 (17341) (FAA)

TAKEOFF OBSTACLE NOTES:

Rwy 5, trees beginning 328' from DER, 493' left of centerline, up to 58' AGL/759' MSL.
Rwy 14, hangar 196' from DER, 453' left of centerline, 30' AGL/749' MSL.
Bush 362' from DER, 130' left of centerline, 17' AGL/728' MSL.
Bush 371' from DER, 161' right of centerline, 14' AGL/725' MSL.
Hangar 920' from DER, 452' right of centerline, 30' AGL/749' MSL.
Rwy 23, trees beginning 89' from DER, 344' right of centerline, up to 59' AGL/780' MSL.
Trees beginning 212' from DER, 372' left of centerline, up to 44' AGL/758' MSL.
Trees beginning 925' from DER, left and right of centerline, up to 73' AGL/797' MSL.
Rwy 32, terrain beginning 7' from DER, 112' left of centerline, up to 738' MSL.
Terrain 122' from DER, 249' right of centerline, 734' MSL.
Vehicle on road 232' from DER, 124' right of centerline, up to 15' AGL/752' MSL.
Trees, bush and wind vane on building beginning 246' from DER, left and right of centerline, up to 54' AGL/784' MSL.
Trees 1560' from DER, 259' right of centerline, 70' AGL/801' MSL.

CHICAGO/WEST CHICAGO, IL

DUPAGE (DPA)

TAKEOFF MINIMUMS AND (OBSTACLE) DEPARTURE PROCEDURES

AMDT 1B 08NOV18 (18312) (FAA)

TAKEOFF MINIMUMS:

Rwy 15, 300-1⅜ or std. w/min. climb of 205' per NM to 1000.

TAKEOFF OBSTACLE NOTES:

Rwy 2L, electrical system 9' from DER, 60' left of centerline, 5' AGL/756' MSL.
Transmission line, pole beginning 1075' from DER, 621' left of centerline, up to 39' AGL/792' MSL.
Fence, transmission line beginning 1431' from DER, 745' left of centerline, up to 44' AGL/799' MSL.
Tree, fence beginning 1635' from DER, 635' left of centerline, up to 807' MSL.
Trees beginning 2248' from DER, 447' left of centerline, up to 831' MSL.
Tree 2795' from DER, 930' left of centerline, 835' MSL.
Trees beginning 2832' from DER, 368' left of centerline, up to 836' MSL.

CON'T

EC-3, 10 SEP 2020 to 05 NOV 2020
EC-3, 10 SEP 2020 to 05 NOV 2020

CHICAGO/WEST CHICAGO, IL (CON'T)

DUPAGE (DPA) (CON'T)

Rwy 2L (CON'T), trees beginning 2868' from DER, 407' left of centerline, up to 841' MSL.
Tree 3866' from DER, 790' left of centerline, 104' AGL/856' MSL.
Rwy 2R, lighting 2' from DER, 30' left of centerline, 1' AGL/759' MSL.
Rwy 10, lighting, NAVAID beginning 39' from DER, 77' right of centerline, up to 757' MSL.
Building 629' from DER, 611' left of centerline, 22' AGL/777' MSL.
Tower 699' from DER, 632' left of centerline, 36' AGL/792' MSL.
Tree 845' from DER, 679' left of centerline, 805' MSL.
Tree, pole, tower beginning 871' from DER, 1' left of centerline, up to 815' MSL.
Tree, building, pole, stack beginning 1435' from DER, 133' right of centerline, up to 827' MSL.
Trees beginning 1944' from DER, 130' right of centerline, up to 829' MSL.
Trees beginning 2369' from DER, 170' left of centerline, up to 839' MSL.
Tree 3006' from DER, 502' right of centerline, 841' MSL.
Trees beginning 3396' from DER, 885' right of centerline, up to 849' MSL.
Rwy 15, tree, fence, vehicles on traverse way beginning 3' from DER, 240' left of centerline, up to 796' MSL.
Tree, vehicles on traverse way, building beginning 136' from DER, 9' left of centerline, up to 44' AGL/797' MSL.
Tree 493' from DER, 458' left of centerline, 809' MSL.
Tree 538' from DER, 564' left of centerline, 813' MSL.
Tree, vehicles on traverse way beginning 564' from DER, 74' right of centerline, up to 74' AGL/836' MSL.
Tree, vehicles on traverse way, building, pole, transmission line beginning 697' from DER, 8' right of centerline, up to 838' MSL.
Trees beginning 1578' from DER, 29' left of centerline, up to 95' AGL/850' MSL.
Tower 1 NM from DER, 1677' left of centerline, 165' AGL/927' MSL.
Rwy 20L, sign beginning 19' from DER, 89' right of centerline, up to 3' AGL/752' MSL.
Fence 209' from DER, 547' left of centerline, 10' AGL/757' MSL.
Tree 614' from DER, 481' left of centerline, 773' MSL.
Trees beginning 1058' from DER, 725' left of centerline, up to 805' MSL.
Tree 1204' from DER, 736' left of centerline, 806' MSL.
Tree 1455' from DER, 812' left of centerline, 816' MSL.
Trees beginning 1482' from DER, 398' left of centerline, up to 820' MSL.
Trees beginning 2194' from DER, 967' left of centerline, up to 844' MSL.
Trees beginning 2346' from DER, 888' left of centerline, up to 102' AGL/849' MSL.
Rwy 20R, vertical structure 19' from DER, 88' left of centerline, 3' AGL/753' MSL.
Tree 645' from DER, 616' right of centerline, 768' MSL.
Rwy 28, sign 38' from DER, 454' right of centerline, 3' AGL/756' MSL.
Building 974' from DER, 681' right of centerline, 781' MSL.
Tree 1227' from DER, 683' right of centerline, 789' MSL.
Tree 1951' from DER, 968' left of centerline, 810' MSL.
Tree 2146' from DER, 971' left of centerline, 814' MSL.
Trees beginning 2603' from DER, 1025' left of centerline, up to 830' MSL.
Tree 2874' from DER, 1073' right of centerline, 837' MSL.
Rwy 33, terrain 15' from DER, 436' left of centerline, 759' MSL.
NAVAID, terrain beginning 50' from DER, 94' right of centerline, up to 760' MSL.
Building 195' from DER, 451' right of centerline, 24' AGL/778' MSL.
Building 239' from DER, 424' right of centerline, 25' AGL/780' MSL.
Tree, fence beginning 335' from DER, 338' left of centerline, up to 807' MSL.
Tree, pole, vehicles on traverse way, building beginning 354' from DER, 154' right of centerline, up to 810' MSL.
Tree, pole beginning 653' from DER, 168' right of centerline, up to 812' MSL.
Tree, pole beginning 704' from DER, 340' right of centerline, up to 817' MSL.
Tree, pole, transmission line beginning 713' from DER, 6' left of centerline, up to 826' MSL.
Tree, pole beginning 835' from DER, 29' right of centerline, up to 832' MSL.
Tree, pole beginning 904' from DER, 76' right of centerline, up to 836' MSL.
Trees beginning 1068' from DER, 521' left of centerline, up to 838' MSL.
Tree, pole, transmission line beginning 1106' from DER, 153' right of centerline, up to 841' MSL.
Trees beginning 1687' from DER, 20' left of centerline, up to 844' MSL.
Trees beginning 1865' from DER, 11' right of centerline, up to 847' MSL.
Trees beginning 2250' from DER, 247' left of centerline, up to 96' AGL/854' MSL.
Trees beginning 2450' from DER, 32' right of centerline, up to 110' AGL/859' MSL.

CLINTONVILLE, WI

CLINTONVILLE MUNI (CLI)

TAKEOFF MINIMUMS AND (OBSTACLE) DEPARTURE PROCEDURES

AMDT 2A 24MAY18 (18144) (FAA)

TAKEOFF MINIMUMS:

Rwys 9, 27, 22, NA-environmental.

TAKEOFF OBSTACLE NOTES:

Rwy 4, trees beginning 79' from DER, 252' left of centerline, up to 822' MSL.
Tree and ground beginning 172' from DER, 277' right of centerline, up to 856' MSL.
Trees beginning 192' from DER, 202' left of centerline, up to 832' MSL.
Tree 352' from DER, 521' left of centerline, 836' MSL.
Tree 376' from DER, 563' right of centerline, 877' MSL.
Tree 392' from DER, 466' right of centerline, 901' MSL.
Trees beginning 397' from DER, 322' left of centerline, up to 864' MSL.

CON'T

CLINTONVILLE, WI (CON'T)

CLINTONVILLE MUNI (CLI) (CON'T)

Rwy 4 (CON'T), tree, grain bin/silo, and elevator beginning 508' from DER, 440' right of centerline, up to 905' MSL.
Rwy 14, tree 22' from DER, 488' right of centerline, 829' MSL.
Trees beginning 39' from DER, 118' left of centerline, up to 829' MSL.
Trees beginning 94' from DER, 248' right of centerline, up to 847' MSL.
Trees beginning 202' from DER, 402' left of centerline, up to 836' MSL.
Tree 305' from DER, 464' left of centerline, 838' MSL.
Tree 371' from DER, 274' right of centerline, 849' MSL.
Trees beginning 388' from DER, 341' right of centerline, up to 850' MSL.
Tree 517' from DER, 484' left of centerline, 846' MSL.
Trees beginning 524' from DER, 63' right of centerline, up to 854' MSL.
Trees beginning 525' from DER, 145' left of centerline, up to 863' MSL.
Trees beginning 691' from DER, 144' right of centerline, up to 870' MSL.
Trees beginning 1253' from DER, 685' right of centerline, up to 882' MSL.
Trees beginning 1362' from DER, 266' right of centerline, up to 885' MSL.
Trees beginning 1416' from DER, 246' right of centerline, up to 893' MSL.
Tree 1995' from DER, 709' left of centerline, 872' MSL.
Trees beginning 2086' from DER, 735' left of centerline, up to 877' MSL.
Tree 2233' from DER, 1044' left of centerline, 882' MSL.
Tree 2336' from DER, 660' left of centerline, 884' MSL.
Trees beginning 2417' from DER, 596' left of centerline, up to 891' MSL.
Tree 3179' from DER, 194' right of centerline, 896' MSL.
Rwy 32, ground 32' from DER, 449' left of centerline, 824' MSL.
Ground 160' from DER, 373' left of centerline, 825' MSL.
Pole 199' from DER, 454' left of centerline, 6' AGL/833' MSL.
Pole and ground beginning 286' from DER, 365' left of centerline, up to 8' AGL/834' MSL.
Pole 421' from DER, 572' left of centerline, 8' AGL/839' MSL.
Trees beginning 759' from DER, 410' left of centerline, up to 882' MSL.
Tree and pole beginning 958' from DER, 447' left of centerline, up to 886' MSL.
Trees beginning 1098' from DER, 76' right of centerline, up to 880' MSL.
Trees beginning 1105' from DER, 532' left of centerline, up to 891' MSL.
Tree 1231' from DER, 656' left of centerline, 896' MSL.
Trees beginning 1254' from DER, 51' left of centerline, up to 900' MSL.
Trees beginning 1511' from DER, 189' right of centerline, up to 887' MSL.
Trees beginning 1600' from DER, 301' right of centerline, up to 894' MSL.
Trees beginning 1633' from DER, 4' right of centerline, up to 897' MSL.
Trees beginning 2670' from DER, 321' left of centerline, up to 901' MSL.
Tree 3270' from DER, 199' right of centerline, 906' MSL.
Tree 3318' from DER, 280' right of centerline, 908' MSL.

CRANDON, WI

CRANDON/STEVE CONWAY MUNI (Y55)

TAKEOFF MINIMUMS AND (OBSTACLE) DEPARTURE PROCEDURES

ORIG 08JAN15 (15008) (FAA)

TAKEOFF MINIMUMS:
Rwys 1, 19, NA – Environmental.
Rwy 30, 300-2 or std. w/min. climb of 218' per NM to 2100, or alternatively with std. takeoff minimums and a normal 200' per NM climb gradient, takeoff must occur no later than 1800' prior to DER.

TAKEOFF OBSTACLE NOTES:
Rwy 12, tree 21' from DER, 315' left of centerline, 3' AGL/1630' MSL.
Obstruction light wind sock 89' from DER, 222' left of centerline, 20' AGL/1649' MSL.
Vehicle on roadway 302' from DER, 258' left to right of centerline, 15' AGL/1644' MSL.
Buildings 438' from DER, 386' right of centerline, up to 19' AGL/1648' MSL.
Apbn 474' from DER, 492' right of centerline, 39' AGL/1668' MSL.
Tree 475' from DER, 437' left of centerline, 17' AGL/1646' MSL.
Pole 678' from DER, 629' right of centerline, 21' AGL/1650' MSL.
Trees beginning from 831' from DER, 222' right of centerline, up to 66' AGL/1685' MSL.
Rwy 30, trees beginning 3' from DER, 199' right of centerline, up to 10' AGL/1659' MSL.
Trees beginning 105' from DER, 236' right of centerline, up to 11' AGL/1661' MSL.
Trees beginning 1096' from DER, 42' left of centerline, up to 50' AGL/1679' MSL.
Trees beginning 1126' from DER, 181' left to right of centerline, up to 78' AGL/1707' MSL.
Trees beginning 3974' from DER, 166' right of centerline, up to 86' AGL/1795' MSL.
Trees beginning 5974' from DER, 1892' right of centerline, up to 100' AGL/1939' MSL.

CUMBERLAND WI

CUMBERLAND MUNI (UBE)

TAKEOFF MINIMUMS AND (OBSTACLE) DEPARTURE PROCEDURES

ORIG 31MAR16 (16091) (FAA)

TAKEOFF MINIMUMS:

Rwy 18, 36, NA-Environmental.

TAKEOFF OBSTACLE NOTES:

Rwy 9: REIL 35' from DER, 107' right of centerline, 3' AGL/1235' MSL.
REIL 35' from DER, 107' left of centerline, 4' AGL/1235' MSL.
Pole 662' from DER, 456' left of centerline, 29' AGL/1260' MSL.
Trees beginning 802' from DER, 573' left of centerline, up to 1292' MSL.
Tree 1618' from DER, 269' right of centerline, 1283' MSL.
Trees beginning 1946' from DER, 64' right of centerline, up to 1298' MSL.
Trees beginning 1947' from DER, 66' left of centerline, up to 1294' MSL.
Trees beginning 1954' from DER, 288' left of centerline, up to 1296' MSL.
Tree 2312' from DER, 1100' left of centerline, 1307' MSL.
Rwy 27: pole 10' from DER, 15' right of centerline, 2' AGL/1244' MSL.
Fence 54' from DER, 386' right of centerline, 4' AGL/1246' MSL.
Vehicles on road beginning 634' from DER, left and right of centerline, up to 15' AGL/1262' MSL.
Building 852' from DER, 425' left of centerline, 29' AGL/1271' MSL.
Tree 3356' from DER, 394' right of centerline, 1330' MSL.

DANVILLE, IL

VERMILION RGNL (DNV)

TAKEOFF MINIMUMS AND (OBSTACLE) DEPARTURE PROCEDURES

ORIG 02JUL09 (09183) (FAA)

TAKEOFF OBSTACLE NOTES:

Rwy 3, tree 2298' from DER, 725' right of centerline, 50' AGL/761' MSL.
Rwy 16, tree 4101' from DER, 378' left of centerline, 50' AGL/789' MSL.
Rwy 21, tree 1982' from DER, 802' left of centerline, 50' AGL/728' MSL.
Rwy 34, tree 3460' from DER, 2' right of centerline, 50' AGL/812' MSL.

DE KALB, IL

DE KALB TAYLOR MUNI (DKB)

TAKEOFF MINIMUMS AND (OBSTACLE) DEPARTURE PROCEDURES

AMDT 4A 30APR15 (15120) (FAA)

TAKEOFF MINIMUMS:

Rwy 27, 300-1.

DEPARTURE PROCEDURE:

Rwy 9, climb runway heading to 1400 before proceeding on course.

TAKEOFF OBSTACLE NOTES:

Rwy 9, antenna tower 4363' from DER, 760' right of centerline, 130' AGL/1024' MSL.

DECATUR, IL

DECATUR (DEC)

TAKEOFF MINIMUMS AND (OBSTACLE) DEPARTURE PROCEDURES

AMDT 3 23SEP10 (10266) (FAA)

DEPARTURE PROCEDURE:

Rwy 6, climb heading 060° to 1700 before turning left.
Rwy 30, climb heading 300° to 1400 before turning right.
Rwy 36, climbing left turn to intercept AXC VORTAC R-340 to 2000 before proceeding on course.

TAKEOFF OBSTACLE NOTES:

Rwy 24, pole 802' from DER, 664' left of centerline, 30' AGL/704' MSL.
Trees beginning 895' from DER, 722' right of centerline, up to 88' AGL/762' MSL.
Rwy 30, trees beginning 948' from DER, 395' left of centerline, up to 78' AGL/742' MSL.
Trees beginning 1314' from DER, 57' right of centerline, up to 90' AGL/739' MSL.
Rwy 36, trees beginning 1549' from DER, 14' left of centerline, up to 75' AGL/749' MSL.
Trees beginning 460' from DER, 84' right of centerline, up to 72' AGL/751' MSL.

DIXON, IL
DIXON MUNI-CHARLES R WALGREEN FIELD (C73)
TAKEOFF MINIMUMS AND (OBSTACLE) DEPARTURE PROCEDURES
AMDT 4 10JAN13 (13010) (FAA)
TAKEOFF MINIMUMS:
Rwy 26, 400-2½ or std. w/ min. climb of 250' per NM to 1300.
TAKEOFF OBSTACLE NOTES:
Rwy 8, vehicle on road beginning 336' from DER, on centerline, up to 15' AGL/798' MSL.
Rwy 12, railroad track beginning 198' from DER, 288' right of centerline, up to 23' AGL/810' MSL.
Vehicle on road beginning 150' from DER, 106' left of centerline, up to 15' AGL/794' MSL.
Monopole 1606' from DER, 411' left of centerline, 45' AGL/827' MSL.
Rwy 26, tower 2.0 NM from DER, 707' left of centerline, 749' AGL/1100' MSL.
Light poles beginning 166' from DER, 361' right of centerline, up to 39' AGL/806' MSL.
Stack 793' from DER, 672' right of centerline, 60' AGL/843' MSL.
Railroad tracks 572' from DER, 305' right of centerline, 23' AGL/803' MSL.
Rooftops beginning 428' from DER, 413' right of centerline, up to 36' AGL/805' MSL.
Trees beginning 330' from DER, 83' left and right of centerline, up to 14' AGL/833' MSL.
Rwy 30, rooftops beginning 321' from DER, 140' left of centerline, up to 62' AGL/833' MSL.
Power line beginning 259' from DER, 120' right of centerline, up to 100' AGL/870' MSL.
Trees beginning 769' from DER, 211' left and right of centerline, up to 100' AGL/896' MSL.

EAGLE RIVER, WI
EAGLE RIVER UNION (EGV)
TAKEOFF MINIMUMS AND (OBSTACLE) DEPARTURE PROCEDURES
ORIG 28SEP06 (06271) (FAA)
TAKEOFF OBSTACLE NOTES:
Rwy 4, road 240' from DER, 559' right of centerline, 15' AGL/1654' MSL.
Terrain 51' from DER, 288' right of centerline, 0' AGL/1639' MSL.
Rwy 13, road 268' from DER, 572' left of centerline, 15' AGL/1654' MSL.
Rwy 22, road 246' from DER, 566' right of centerline, 15' AGL/1654' MSL.
Multiple trees 476' from DER, 430' right of centerline, 83' AGL/1722' MSL.
Multiple trees 761' from DER, 147' left of centerline, 96' AGL/1735' MSL.

EAST TROY, WI
EAST TROY MUNI (57C)
TAKEOFF MINIMUMS AND (OBSTACLE) DEPARTURE PROCEDURES
ORIG 29JUL10 (10210) (FAA)
TAKEOFF MINIMUMS:
Rwys 18, 36, NA-Environmental.
TAKEOFF OBSTACLE NOTES:
Rwy 8, trees beginning 106' from DER, 45' right of centerline, up to 100' AGL/979' MSL.
Trees beginning 34' from DER, 6' left of centerline, up to 100' AGL/908' MSL.
Rwy 26, vehicle on road 346' from DER, 17' right of centerline, up to 15' AGL/865' MSL.
Vehicle on road 561' from DER, 588' left of centerline, up to 15' AGL/865' MSL.
Vehicle on road 607' from DER, 46' right of centerline, up to 17' AGL/867' MSL.
Trees beginning 1850' from DER, 131' right of centerline, up to 100' AGL/989' MSL.
Trees beginning 2870' from DER, 431' left of centerline, up to 100' AGL/959' MSL.

EAU CLAIRE, WI
CHIPPEWA VALLEY RGNL (EAU)
TAKEOFF MINIMUMS AND (OBSTACLE) DEPARTURE PROCEDURES
AMDT 2A 01FEB18 (18032) (FAA)
TAKEOFF MINIMUMS:
Rwy 14, 500-2¾ or standard w/ min. climb of 307' per NM to 1500.
Rwy 32, 200-1½ or standard w/ min. climb of 302' per NM to 1200.
DEPARTURE PROCEDURE:
Rwy 14, climb heading 138° to 2000 before proceeding on course.
Rwy 22, climb heading 224° to 1700 before proceeding on course.
Rwy 32, climb heading 304° to 1700 before proceeding on course.
TAKEOFF OBSTACLE NOTES:
Rwy 14, pole, fence beginning 57' from DER, 302' right of centerline, up to 25' AGL/910' MSL.
Tree, pole beginning 146' from DER, 359' right of centerline, up to 925' MSL.
Trees beginning 817' from DER, 449' right of centerline, up to 949' MSL.
Pole 897' from DER, 619' left of centerline, 34' AGL/935' MSL.
Tree, pole beginning 927' from DER, 339' right of centerline, up to 954' MSL.
Tree 998' from DER, 593' left of centerline, 944' MSL.
Trees beginning 1041' from DER, 27' left of centerline, up to 951' MSL.
Trees beginning 1205' from DER, 5' right of centerline, up to 955' MSL.
Tree, stack beginning 1465' from DER, 50' left of centerline, up to 959' MSL.
Tree 2487' from DER, 545' right of centerline, 962' MSL.
Trees beginning 4159' from DER, 971' right of centerline, up to 997' MSL.
Tree 1 NM from DER, 1489' left of centerline, 1057' MSL.
CON'T

EAU CLAIRE, WI (CON'T)

CHIPPEWA VALLEY RGNL (EAU) (CON'T)

Rwy 14 (CON'T), tree 1 NM from DER, 511' left of centerline, 1060' MSL.
Tree 1 NM from DER, 1116' left of centerline, 1063' MSL.
Trees beginning 1 NM from DER, 826' left of centerline, up to 1076' MSL.
Trees beginning 1 NM from DER, 616' left of centerline, up to 1080' MSL.
Trees beginning 1 NM from DER, 360' left of centerline, up to 1083' MSL.
Trees beginning 1.1 NM from DER, 1114' left of centerline, up to 1097' MSL.
Trees beginning 1.1 NM from DER, 755' left of centerline, up to 1110' MSL.
Trees beginning 1.1 NM from DER, 612' left of centerline, up to 1116' MSL.
Trees beginning 1.1 NM from DER, 354' left of centerline, up to 1117' MSL.
Trees beginning 1.1 NM from DER, 924' left of centerline, up to 1122' MSL.
Trees beginning 1.1 NM from DER, 214' left of centerline, up to 1140' MSL.
Tree 1.1 NM from DER, 625' left of centerline, 1148' MSL.
Trees beginning 1.1 NM from DER, 128' left of centerline, up to 1150' MSL.
Trees beginning 1.1 NM from DER, 157' left of centerline, up to 1154' MSL.
Trees beginning 1.1 NM from DER, 364' left of centerline, up to 1158' MSL.
Trees beginning 1.1 NM from DER, 20' right of centerline, up to 1090' MSL.
Trees beginning 1.1 NM from DER, 159' right of centerline, up to 1095' MSL.
Tree, pole beginning 1.1 NM from DER, 47' right of centerline, up to 1112' MSL.
Trees beginning 1.1 NM from DER, 25' left of centerline, up to 1164' MSL.
Trees beginning 1.2 NM from DER, 203' right of centerline, up to 1113' MSL.
Transmission line beginning 1.2 NM from DER, 547' right of centerline, up to 64' AGL/1114' MSL.
Tree, transmission line, pole beginning 1.2 NM from DER, 79' right of centerline, up to 1119' MSL.
Tree, transmission line beginning 1.2 NM from DER, 47' left of centerline, up to 1169' MSL.
Trees beginning 1.3 NM from DER, 1603' right of centerline, up to 1120' MSL.
Towers beginning 2.2 NM from DER, 4' left of centerline, up to 455' AGL/1349' MSL.
Rwy 32, traverse-way 10' from DER, 443' left of centerline, 893' MSL.
Traverse-way 116' from DER, 438' left of centerline, 15' AGL/895' MSL.
Tree, traverse-way beginning 184' from DER, 416' left of centerline, up to 928' MSL.
Trees beginning 482' from DER, 391' left of centerline, up to 931' MSL.
Trees beginning 561' from DER, 565' right of centerline, up to 927' MSL.
Trees beginning 903' from DER, 371' right of centerline, up to 939' MSL.
Tree 1054' from DER, 702' right of centerline, 942' MSL.
Tree, building beginning 1059' from DER, 388' right of centerline, up to 943' MSL.
Trees beginning 1299' from DER, 520' right of centerline, up to 948' MSL.
Tree 4343' from DER, 967' left of centerline, 994' MSL.
Tree 4367' from DER, 1423' left of centerline, 1001' MSL.
Tree 4385' from DER, 1581' left of centerline, 1008' MSL.
Trees beginning 4448' from DER, 1167' left of centerline, up to 1017' MSL.
Tree 4470' from DER, 1412' left of centerline, 1023' MSL.
Trees beginning 4554' from DER, 1209' left of centerline, up to 1025' MSL.
Tree 4563' from DER, 1355' left of centerline, 1029' MSL.
Trees beginning 4572' from DER, 1230' left of centerline, up to 1037' MSL.
Tree 4674' from DER, 1602' left of centerline, 1040' MSL.
Trees beginning 4685' from DER, 1132' left of centerline, up to 1048' MSL.
Trees beginning 4809' from DER, 1089' left of centerline, up to 1059' MSL.
Trees beginning 4917' from DER, 1038' left of centerline, up to 81' AGL/1067' MSL.
Trees beginning 5004' from DER, 756' left of centerline, up to 78' AGL/1070' MSL.
Trees beginning 5051' from DER, 442' left of centerline, up to 73' AGL/1073' MSL.
Tree, transmission_line beginning 5370' from DER, 95' left of centerline, up to 1077' MSL.
Tree 1.1 NM from DER, 1985' left of centerline, 85' AGL/1078' MSL.
Tree 1.1 NM from DER, 2361' left of centerline, 1070' MSL.

EFFINGHAM, IL

EFFINGHAM COUNTY MEMORIAL (1H2)

TAKEOFF MINIMUMS AND (OBSTACLE) DEPARTURE PROCEDURES
AMDT 5A 17NOV11 (11321) (FAA)

TAKEOFF MINIMUMS:
Rwy 1, std. w/ min. climb of 220' per NM to 1300 or 1000-2½ for climb in visual conditions.
Rwy 19, 300-1¼ or std. w/min. climb of 353' per NM to 1000.

DEPARTURE PROCEDURE:
Rwy 1, climb heading 009° to 1100 before turning left or for climb in visual conditions, cross Effingham County Memorial airport at or above 1400 before proceeding on course.
Rwy 29, climb heading 294° to 1100 before turning right.

TAKEOFF OBSTACLE NOTES:
Rwy 1, vehicles on roadway, 439' from DER, left and right of centerline, up to 15' AGL/600' MSL.
Trees beginning 389' from DER, 499' right of centerline, up to 100' AGL/680' MSL.
Rwy 11, trees beginning 2071' from DER, left and right of centerline, up to 100' AGL/670' MSL.
Rwy 19, trees beginning 5' from DER, left and right of centerline, up to 100' AGL/670' MSL.
Side mount antenna, 5816' from DER,1692' right of centerline, 141' AGL/773' MSL.

EPHRAIM, WI

EPHRAIM-GIBRALTAR (3D2)

TAKEOFF MINIMUMS AND (OBSTACLE) DEPARTURE PROCEDURES

ORIG 13JAN11 (11013) (FAA)

TAKEOFF OBSTACLE NOTES:

Rwy 14, trees beginning 73' from DER, 218' right of centerline, up to 100' AGL/849' MSL.
Trees beginning 81' from DER, 427' right of centerline, up to 100' AGL/849' MSL.
Terrain 73' from DER, 458' right of centerline, 775' MSL.
Terrain beginning 81' from DER, 427' left of centerline, up to 765' MSL.
Rwy 32, trees beginning 246' from DER, 192' right of centerline, up to 100' AGL/869' MSL.
Trees beginning 444' from DER, 451' left of centerline, up to 100' AGL/859' MSL.
Terrain beginning 23' from DER, 134' right of centerline, 775' MSL.
Terrain beginning 101' from DER, 20' left of centerline, 775' MSL.

FAIRFIELD, IL

FAIRFIELD MUNI (FWC)

TAKEOFF MINIMUMS AND (OBSTACLE) DEPARTURE PROCEDURES

AMDT 3 03JAN19 (19003) (FAA)

TAKEOFF MINIMUMS:

Rwy 9, 400-1⅞ or std. w/min. climb of 370' per NM to 900.

TAKEOFF OBSTACLE NOTES:

Rwy 9, sign 16' from DER, 125' left of centerline, 414' MSL.
Vehicles beginning 341' from DER, 270' right of centerline, up to 427' MSL.
Pole, vehicles beginning 498' from DER, 122' right of centerline, up to 22' AGL/432' MSL.
Pole 504' from DER, 569' left of centerline, 17' AGL/429' MSL.
Poles beginning 673' from DER, 380' left of centerline, up to 36' AGL/446' MSL.
Pole 801' from DER, 212' right of centerline, 32' AGL/442' MSL.
Tree, pole beginning 803' from DER, 180' left of centerline, up to 452' MSL.
Poles beginning 864' from DER, 26' right of centerline, up to 36' AGL/444' MSL.
Trees beginning 1350' from DER, 296' left of centerline, up to 465' MSL.
Trees beginning 1558' from DER, 241' right of centerline, up to 468' MSL.
Trees beginning 1599' from DER, 608' right of centerline, up to 478' MSL.
Tree 1702' from DER, 859' right of centerline, 483' MSL.
Tree 2113' from DER, 853' left of centerline, 467' MSL.
Trees beginning 2206' from DER, 175' right of centerline, up to 496' MSL.
Tree 2270' from DER, 578' left of centerline, 474' MSL.
Trees beginning 2454' from DER, 163' right of centerline, up to 504' MSL.
Trees beginning 3393' from DER, 150' right of centerline, up to 507' MSL.
Terrain 4501' from DER, 1704' left of centerline, 534' MSL.
Terrain 4740' from DER, 1706' left of centerline, 540' MSL.
Tower, trees, tank beginning 4792' from DER, 511' left of centerline, up to 166' AGL/598' MSL.
Tower 1.1 NM from DER, 999' left of centerline, 281' AGL/732' MSL.
Tower 1.2 NM from DER, 2435' left of centerline, 243' AGL/703' MSL.
Rwy 18, terrain abeam DER, 278' right of centerline, 414' MSL.
Vehicles beginning 32' from DER, 198' left of centerline, up to 427' MSL.
Tree, fence beginning 97' from DER, 198' right of centerline, up to 424' MSL.
Pole 223' from DER, 400' left of centerline, 21' AGL/431' MSL.
Pole, vehicles beginning 336' from DER, 144' left of centerline, up to 22' AGL/432' MSL.
NAVAID 418' from DER, 446' right of centerline, 13' AGL/425' MSL.
Pole, vehicles beginning 453' from DER, 66' left of centerline, up to 23' AGL/433' MSL.
Rwy 27, fence 92' from DER, 319' left of centerline, 3' AGL/438' MSL.
Vehicles 120' from DER, 297' right of centerline, 15' AGL/445' MSL.
Vehicles 208' from DER, 296' right of centerline, 448' MSL.
Vehicles beginning 320' from DER, 296' right of centerline, up to 450' MSL.
Building 519' from DER, 593' left of centerline, 26' AGL/455' MSL.
Vehicles 536' from DER, 440' right of centerline, 451' MSL.
Vehicles beginning 538' from DER, 17' right of centerline, up to 452' MSL.
Tree 609' from DER, 580' left of centerline, 491' MSL.
Tree 764' from DER, 666' left of centerline, 500' MSL.
Trees beginning 811' from DER, 495' left of centerline, up to 83' AGL/511' MSL.
Trees beginning 1069' from DER, 476' left of centerline, up to 512' MSL.
Tree 1178' from DER, 469' left of centerline, 513' MSL.
Building 1198' from DER, 605' right of centerline, 19' AGL/465' MSL.
Trees beginning 1291' from DER, 325' left of centerline, up to 514' MSL.
Trees beginning 1885' from DER, 283' left of centerline, up to 530' MSL.
Trees beginning 2303' from DER, 2' left of centerline, up to 83' AGL/531' MSL.
Trees beginning 2514' from DER, 492' right of centerline, up to 529' MSL.
Trees beginning 2588' from DER, 23' right of centerline, up to 534' MSL.
Tree 2624' from DER, 869' right of centerline, 541' MSL.
Trees beginning 2627' from DER, 154' right of centerline, up to 543' MSL.
Trees beginning 2788' from DER, 13' right of centerline, up to 545' MSL.
Trees beginning 4003' from DER, 597' right of centerline, up to 546' MSL.
Trees 4615' from DER, 1724' left of centerline, 100' AGL/553' MSL.
Trees 4854' from DER, 1726' left of centerline, 100' AGL/557' MSL.

FLORA, IL
FLORA MUNI (FOA)
TAKEOFF MINIMUMS AND (OBSTACLE) DEPARTURE PROCEDURES
AMDT 2 18NOV10 (10322) (FAA)
DEPARTURE PROCEDURE:
Rwys 15, 33, NA- Environmental.
TAKEOFF OBSTACLE NOTES:
Rwy 3, trees beginning 198' from DER, 55' left of centerline. Up to 99' AGL/554' MSL.
Pole 897' from DER, 389' left of centerline, 29' AGL/493' MSL.
Vehicle on road beginning 293' from DER, 55' left of centerline, 15' AGL/479' MSL.
Trees beginning 59' from DER, 312' right of centerline, up to 99' AGL/537' MSL.
Rwy 21, vehicle on road beginning 11' from DER, 445' left of centerline, up to 15' AGL/488' MSL.
Trees beginning 2730' from DER, 29' left of centerline, up to 98' AGL/572' MSL.
Tree 2785' from DER, 108' right of centerline, 99' AGL/547' MSL.

FOND DU LAC, WI
FOND DU LAC COUNTY (FLD)
TAKEOFF MINIMUMS AND (OBSTACLE) DEPARTURE PROCEDURES
AMDT 1B 17OCT13 (13290) (FAA)
DEPARTURE PROCEDURE:
Rwy 9, climb runway heading to 2000 before turning north.
Rwy 36, climb runway heading to 2000 before turning east.

FORT ATKINSON, WI
FORT ATKINSON MUNI (61C)
TAKEOFF MINIMUMS AND (OBSTACLE) DEPARTURE PROCEDURES
AMDT 1 06FEB14 (14037) (FAA)
TAKEOFF MINIMUMS:
Rwy 3, 300-1½ or std. w/min. climb of 242' per NM to 1100', or alternatively, with standard takeoff minimums and a normal 200' per NM climb gradient, takeoff must occur no later than 2100' prior to DER.
TAKEOFF OBSTACLE NOTES:
Rwy 3, obstruction light on water tower 1.2 miles from DER, 2213' left of centerline, 144' AGL/994' MSL.
Tank 1.2 miles from DER, 2203' left of centerline, 144' AGL/993' MSL.
Trees beginning 412' from DER, 34' left of centerline, up to 100' AGL/884' MSL.
Trees beginning 930' from DER, 40' right of centerline, up to 100' AGL/882' MSL.
Buildings beginning 544' from DER, 479' left of centerline, up to 29' AGL/835' MSL.
Buildings beginning 786' from DER, 694' right of centerline, up to 22' AGL/817' MSL.
Vehicle on road 670' from DER, 57' left of centerline, up to 15' AGL/814' MSL.
Rwy 21, trees beginning 183' from DER, 380' right of centerline, up to 100' AGL/876' MSL.
Trees beginning 1816' from DER, 698' left of centerline, up to 100' AGL/872' MSL.
Sign 782' from DER, 684' right of centerline, 36' AGL/835' MSL.
Vehicle on road 34' from DER, 81' left of centerline, up to 15' AGL/808' MSL.

FREEPORT, IL
ALBERTUS (FEP)
TAKEOFF MINIMUMS AND (OBSTACLE) DEPARTURE PROCEDURES
ORIG 10MAY07 (07130) (FAA)
TAKEOFF MINIMUMS:
Rwys 13, 18, 31, 36, NA-Environmental.
TAKEOFF OBSTACLE NOTES:
Rwy 24, multiple trees beginning 446' from DER, 450' right of centerline, up to 67' AGL/903' MSL.

FRIENDSHIP (ADAMS), WI

ADAMS COUNTY LEGION FIELD (63C)

TAKEOFF MINIMUMS AND (OBSTACLE) DEPARTURE PROCEDURES

AMDT 2 30JAN20 (20030) (FAA)

TAKEOFF MINIMUMS:

Rwys 8, 26, NA - Unsurveyed turf runways.

Rwy 33, 500-2¼ or std. w/min. climb of 375' per NM to 1500.

DEPARTURE PROCEDURES:

Rwy 33, climb on heading 335° to 1600 before turning left.

TAKEOFF OBSTACLE NOTES:

Rwy 15, tree 94' from DER, 417' right of centerline, 1022' MSL.
Tree 195' from DER, 446' right of centerline, 1034' MSL.
Trees beginning 233' from DER, 498' right of centerline, up to 1039' MSL.
Tree 569' from DER, 586' left of centerline, 1012' MSL.
Trees beginning 608' from DER, 243' left of centerline, up to 1033' MSL.
Trees, towers, pole beginning 769' from DER, 216' left of centerline, up to 1038' MSL.
Trees, tower beginning 1395' from DER, 291' left of centerline, up to 1039' MSL.
Pole, tower, trees beginning 1614' from DER, 334' left of centerline, up to 63' AGL/1043' MSL.
Trees, pole beginning 1769' from DER, 105' left of centerline, up to 1053' MSL.
Trees beginning 1857' from DER, 225' right of centerline, up to 1040' MSL.
Trees beginning 2104' from DER, 78' right of centerline, up to 1044' MSL.
Trees beginning 2228' from DER, 25' right of centerline, up to 1045' MSL.
Trees beginning 2552' from DER, 331' left of centerline, up to 1059' MSL.
Trees beginning 2735' from DER, 211' left of centerline, up to 1067' MSL.

Rwy 33, trees beginning 155' from DER, 492' right of centerline, up to 1014' MSL.
Pole, building beginning 195' from DER, 379' left of centerline, up to 32' AGL/995' MSL.
Tree 657' from DER, 665' right of centerline, 1019' MSL.
Trees beginning 715' from DER, 49' right of centerline, up to 1024' MSL.
Trees beginning 951' from DER, 45' left of centerline, up to 1004' MSL.
Trees beginning 1064' from DER, 87' left of centerline, up to 1007' MSL.
Trees beginning 1299' from DER, 78' right of centerline, up to 1028' MSL.
Trees beginning 1406' from DER, 296' left of centerline, up to 1027' MSL.
Trees, pole beginning 1483' from DER, 73' left of centerline, up to 1045' MSL.
Trees beginning 1594' from DER, right of centerline, up to 1036' MSL.
Tree 2652' from DER, 915' right of centerline, 1056' MSL.
Mountain with trees, buildings, and towers beginning 1.2 NM from DER, 2068' left of centerline up to 1412' MSL.

GALESBURG, IL

GALESBURG MUNI (GBG)

TAKEOFF MINIMUMS AND (OBSTACLE) DEPARTURE PROCEDURES

ORIG 29JUL10 (10210) (FAA)

TAKEOFF OBSTACLE NOTES:

Rwy 3, trees beginning 1372' from DER, 352' right of centerline to 752' right of centerline, up to 55' AGL/819' MSL.

Rwy 10, trees beginning 326' from DER, 154' right of centerline to 764' left of centerline, up to 63' AGL/820' MSL.
Light 3969' from DER, 700' left of centerline 106' AGL/863' MSL.

Rwy 21, trees beginning 361' from DER, 496' left of centerline, to 657' right of centerline, up to 42' AGL/796' MSL.

Rwy 28, trees beginning 79' from DER, 138' left of centerline, to 330' right of centerline, up to 29' AGL/786' MSL.
Pole 1204' from DER, 372' right of centerline 32' AGL/789' MSL.

GRANTSBURG, WI

GRANTSBURG MUNI (GTG)

TAKEOFF MINIMUMS AND (OBSTACLE) DEPARTURE PROCEDURES

ORIG-A 20SEP12 (12264) (FAA)

TAKEOFF MINIMUMS:

Rwys 5, 23, NA - Environmental.

TAKEOFF OBSTACLE NOTES:

Rwy 12, trees beginning 154' from DER, 4' left of centerline, up to 102' AGL/1026' MSL.
Vehicle on road beginning 178' from DER, 48' left of centerline, 15' AGL/938' MSL.
Trees beginning 331' from DER, 34' right of centerline, up to 106' AGL/1030' MSL.
Vehicle on road beginning 204' from DER, 306' right of centerline, 15' AGL/943' MSL.

Rwy 30, trees beginning 164' from DER, 181' left of centerline, up to 69' AGL/993' MSL.
Vehicle on road beginning 375' from DER, 451' left of centerline, 15' AGL/940' MSL.
Trees beginning 112' from DER, 199' right of centerline, up to 24' AGL/948' MSL.
Vehicle on road beginning 59' from DER, 30' right of centerline, 15' AGL/937' MSL.

GRAYSLAKE, IL
CAMPBELL (C81)
TAKEOFF MINIMUMS AND (OBSTACLE) DEPARTURE PROCEDURES
AMDT 1 04MAR82 (82063) (FAA)
TAKEOFF MINIMUMS:
Rwy 24, 300-1.
DEPARTURE PROCEDURE:
Rwy 9, climb runway heading to 1200 before turning.

GREEN BAY, WI
GREEN BAY-AUSTIN STRAUBEL INTL (GRB)
TAKEOFF MINIMUMS AND (OBSTACLE) DEPARTURE PROCEDURES
AMDT 2A 17AUG17 (17229) (FAA)
DEPARTURE PROCEDURE:
Rwy 6, climb heading 062° to 1300 before turning right.
Rwy 18, climb heading 182° to 1600 before turning left.
TAKEOFF OBSTACLE NOTES:
Rwy 18, tree 3022' from DER, 680' left of centerline, 100' AGL/779' MSL.
Rwy 24, trees beginning 1556' from DER, 893' left of centerline, up to 100' AGL/779' MSL.
Pole 1114' from DER, 665' left of centerline, 38' AGL/722' MSL.

GREENVILLE, IL
GREENVILLE (GRE)
TAKEOFF MINIMUMS AND (OBSTACLE) DEPARTURE PROCEDURES
ORIG 11MAR10 (10070) (FAA)
TAKEOFF MINIMUMS:
Rwys 9, 27, NA-Environmental.
TAKEOFF OBSTACLE NOTES:
Rwy 18, vehicle on road at DER, 376' left of centerline, up to 15' AGL/554' MSL.
Trees beginning 534' from DER, 491' right of centerline, up to 100' AGL/639' MSL.
Trees beginning 3097' from DER, 54' left of centerline, 100' AGL/629' MSL.
Rwy 36, vehicle on road at DER, 393' right of centerline, up to 15' AGL/554' MSL.

GREENWOOD/WONDER LAKE, IL
GALT FIELD (10C)
TAKEOFF MINIMUMS AND (OBSTACLE) DEPARTURE PROCEDURES
ORIG 10MAR11 (11069) (FAA)
TAKEOFF MINIMUMS:
Rwys 18, 36, NA-Environmental.
TAKEOFF OBSTACLE NOTES:
Rwy 9, terrain rising 31' from DER, left and right of centerline, up to 857' MSL.
Trees beginning 260' from DER, 319' right of centerline, up to 100' AGL/939' MSL.
Trees beginning 352' from DER, 255' left of centerline, up to 100' AGL/949' MSL.
Rwy 27, terrain rising 70' from DER, left and right of centerline, up to 922' MSL.
Trees beginning 703' from DER, 225' left of centerline, up to 100' AGL/989' MSL.
Trees beginning 885' from DER, 115' right of centerline, up to 100' AGL/999' MSL.
Power lines and poles beginning 904' from DER, right and left of centerline, up to 100' AGL/1016' MSL.
Vehicle on road 1027' from DER, 16' right of centerline, 15' AGL/914' MSL.

HARRISBURG, IL
HARRISBURG-RALEIGH (HSB)
TAKEOFF MINIMUMS AND (OBSTACLE) DEPARTURE PROCEDURES
AMDT 1 23SEP10 (10266) (FAA)
TAKEOFF OBSTACLE NOTES:
Rwy 6, trees beginning 62' from DER, 257' left of centerline, up to 100' AGL/519' MSL.
Trees and PVC pipe in concrete beginning 627' from DER, 230' left of centerline, up to 100' AGL/519' MSL.
Tree 895' from DER, 523' right of centerline, 61' AGL/454' MSL.
Tree 5590' from DER, 1383' left of centerline, 100' AGL/539' MSL.
Rwy 14, vehicle 368' from DER, 594' right of centerline, 15' AGL/394' MSL.
Trees beginning 3343' from DER, 1286' left of centerline, up to 100' AGL/509' MSL.
Rwy 24, trees beginning 919' from DER, 487' right of centerline, up to 100' AGL/509' MSL.
Trees beginning 1706' from DER, 420' right of centerline, up to 100' AGL/519' MSL.
Rwy 32, vehicle 482' from DER, 609' left of centerline, 15' AGL/414' MSL.
Trees beginning 1087' from DER, 207' left of centerline, up to 100' AGL/509' MSL.
Trees beginning 1616' from DER, 45' right of centerline, up to 100' AGL/509' MSL.

HARTFORD, WI
HARTFORD MUNI (HXF)
TAKEOFF MINIMUMS AND (OBSTACLE) DEPARTURE PROCEDURES
AMDT 1 26MAR20 (20086) (FAA)
TAKEOFF MINIMUMS:
Rwys 18, 36, NA - Environmental.
TAKEOFF OBSTACLE NOTES:
Rwy 9, terrain beginning 186' from DER, 381' left of centerline, up to 1084' MSL.
Terrain beginning 412' from DER, 399' left of centerline, up to 1087' MSL.
Terrain 598' from DER, 560' left of centerline, 1088' MSL.
Pole 1315' from DER, 209' left of centerline, 35' AGL/1110' MSL.
Pole 1316' from DER, 42' right of centerline, 31' AGL/1110' MSL.
Trees beginning 1458' from DER, 38' right of centerline, up to 1123' MSL.
Trees beginning 1608' from DER, 27' right of centerline, up to 1136' MSL.
Transmission line 2808' from DER, 713' right of centerline, 95' AGL/1146' MSL.
Rwy 27, terrain beginning 13' from DER, 183' right of centerline, up to 1062' MSL.
Building 21' from DER, 471' left of centerline, 16' AGL/1058' MSL.
Building beginning 120' from DER, 402' left of centerline, up to 26' AGL/1069' MSL.

HAYWARD, WI
SAWYER COUNTY (HYR)
TAKEOFF MINIMUMS AND (OBSTACLE) DEPARTURE PROCEDURES
AMDT 5 20AUG15 (15232) (FAA)
TAKEOFF MINIMUMS:
Rwy 16, 34, NA-Environmental.
TAKEOFF OBSTACLE NOTES:
Rwy 3, trees and pole beginning 37' from DER, 163' left of centerline, up to 27' AGL/1238' MSL.
Trees beginning 106' from DER, 224' right of centerline, up to 50' AGL/1260' MSL.
Trees beginning 131' from DER, 311' left of centerline, up to 88' AGL/1298' MSL.
Trees beginning 262' from DER, 412' right of centerline, up to 77' AGL/1288' MSL.
Trees beginning 1818' from DER, crossing centerline, up to 100' AGL/1311' MSL.
Rwy 21, vehicles on road, pole, and NAVAID beginning 17' from DER, 91' right of centerline, up to 23' AGL/1224' MSL.
Tree 272' from DER, 416' left of centerline, 17' AGL/1218' MSL.
Trees, pole, and NAVAID beginning 326' from DER, 254' right of centerline, up to 86' AGL/1284' MSL.
Trees beginning 2344' from DER, crossing centerline, up to 100' AGL/1311' MSL.

JACKSONVILLE, IL
JACKSONVILLE MUNI (IJX)
TAKEOFF MINIMUMS AND (OBSTACLE) DEPARTURE PROCEDURES
ORIG 20OCT11 (11293) (FAA)
TAKEOFF OBSTACLE NOTES:
Rwy 13, trees beginning 811' from DER, 430' left of centerline, up to 100' AGL/708' MSL.
Power lines 705' from DER, crossing centerline, 40' AGL/655' MSL.
Rwy 22, trees beginning 2888' from DER, 259' left of centerline, up to 100' AGL/707' MSL.
Rwy 31, trees beginning 2044' from DER, 823' right of centerline, up to 100' AGL/688' MSL.

JANESVILLE, WI
SOUTHERN WISCONSIN RGNL (JVL)
TAKEOFF MINIMUMS AND (OBSTACLE) DEPARTURE PROCEDURES
ORIG 10APR08 (08101) (FAA)
TAKEOFF MINIMUMS:
Rwy 36, 300-2¼ or std. w/ a min. climb of 203' per NM to 1200, or alternatively, with standard takeoff minimums and a normal 200'/NM climb gradient, takeoff must occur no later than 1200' prior to DER.
TAKEOFF OBSTACLE NOTES:
Rwy 4, Road 342' from DER, 520' right of centerline, 17' AGL/846' MSL.
Trees beginning 624' from DER, 366' left of centerline, up to 60' AGL/889' MSL.
Light on pole 1290' from DER, 595' left of centerline, 21' AGL/840' MSL.
Antenna 804' from DER, 190' left of centerline, 16' AGL/825' MSL.
Rwy 32, Tree 1524' from DER 857' left of centerline, 100' AGL/869' MSL.
Rwy 36, tree 1427' from DER, 108' left of centerline, 42' AGL/851' MSL.
Road 385' from DER, 20' left of centerline, 15' AGL/824' MSL.
Tower 1.92 NM from DER, 1427' left of centerline, 258' AGL/1101' MSL.

JUNEAU, WI
DODGE COUNTY (UNU)
TAKEOFF MINIMUMS AND (OBSTACLE) DEPARTURE PROCEDURES
ORIG 13OCT94 (94286) (FAA)
TAKEOFF MINIMUMS:
Rwy 20, 300-1.

KANKAKEE, IL
GREATER KANKAKEE (IKK)
TAKEOFF MINIMUMS AND (OBSTACLE) DEPARTURE PROCEDURES
AMDT 1 02MAY13 (13122) (FAA)
TAKEOFF OBSTACLE NOTES:
Rwy 4, trees beginning 1296' from DER, 303' left of centerline, up to 36' AGL/666' MSL.
Trees 2045' from DER, 231' left of centerline, 51' AGL/681' MSL.
Rwy 16, trees beginning 525' from DER, 162' left of centerline, up to 27' AGL/639' MSL.
Tree 2658' from DER, 1085' left of centerline, 81' AGL/698' MSL.
Rwy 34, trees beginning 72' from DER, 406' right of centerline, up to 26' AGL/647' MSL.
Trees beginning 501' from DER, 123' left of centerline, up to 51' AGL/672' MSL.
Tree 993' from DER, 664' left of centerline, 73' AGL/690' MSL.

KENOSHA, WI
KENOSHA RGNL (ENW)
TAKEOFF MINIMUMS AND (OBSTACLE) DEPARTURE PROCEDURES
ORIG 27AUG09 (09239) (FAA)
TAKEOFF OBSTACLE NOTES:
Rwy 7R, multiple light poles beginning 560' from DER, 342' right of centerline, up to 26' AGL/729' MSL.
Multiple trees and pole beginning 569' from DER, 248' left of centerline, up to 54' AGL/760' MSL.
Rwy 7L, multiple trees beginning 156' from DER, 324' left of centerline up to 52' AGL/761' MSL.
Rwy 25L, multiple trees and hangars beginning 10' from DER, 209' right' of centerline up to 11' AGL/760' MSL.
Tree 22' from DER, 378' left of centerline 24' AGL/763' MSL.
Fence, 200' from DER, 456' left of centerline, 8' AGL, 737' MSL.
Vehicle on road 889' from DER, 187' left of centerline, 14' AGL/753' MSL.
Rwy 33, multiple trees beginning 808' from DER, 39' right of centerline up to 81' AGL/811' MSL.
Multiple trees beginning 1171' from DER, 78' left of centerline, up to 84' AGL/810' MSL.
Rwy 25R, trees 2800' from DER, 603' left to right of centerline, 100' AGL/819' MSL.

KEWANEE, IL
KEWANEE MUNI (EZI)
TAKEOFF MINIMUMS AND (OBSTACLE) DEPARTURE PROCEDURES
ORIG-A 17DEC09 (09351) (FAA)
TAKEOFF OBSTACLE NOTES:
Rwy 27, power lines and utility pole beginning 1424' from DER, 100' right of centerline, up to 79' AGL/925' MSL.
Power lines 2215' from DER, 432' left of centerline, 79' AGL/916' MSL.
Tree 2212' from DER, 972' left of centerline, 100' AGL/933' MSL.

LA CROSSE, WI
LA CROSSE RGNL (LSE)
TAKEOFF MINIMUMS AND (OBSTACLE) DEPARTURE PROCEDURES
AMDT 6A 08JAN15 (15008) (FAA)
TAKEOFF MINIMUMS:
Rwy 4, std. w/ min. climb of 460' per NM to 1700, or 1400-2½ for climb in visual conditions.
Rwy 13, std. w/ min. climb of 420' per NM to 2000, or 1400-2½ for climb in visual conditions.
Rwy 18, std. w/ min. climb of 400' per NM to 2200, or 1400-2½ for climb in visual conditions.
Rwy 22, std. w/ min. climb of 430' per NM to 2100, or 1400-2½ for climb in visual conditions.
Rwy 31, std. w/ min. climb of 340' per NM to 2500, or 1400-2½ for climb in visual conditions.
Rwy 36, std. w/ min. climb of 400' per NM to 2200, or 1400-2½ for climb in visual conditions.
DEPARTURE PROCEDURE:
Rwys 4, 13, 18, 22, 31, 36, for climb in visual conditions cross La Crosse Muni airport at or above 1900 MSL before proceeding on course.
TAKEOFF OBSTACLE NOTES:
Rwy 4, trees beginning 498' from DER, right and left of centerline, up to 100' AGL/799' MSL.
Pole 4371' from DER, 205' left of centerline, 84' AGL/784' MSL.
Rwy 13, trees beginning 423' from DER, right and left of centerline, up to 100' AGL/754' MSL.
Rwy 18, trees beginning 1337' from DER, right and left of centerline, up to 100' AGL/739' MSL.
Vehicles on road beginning 477' from DER, right and left of centerline, 15' AGL/694' MSL.
Rwy 22, vehicles on road and buildings beginning 478' from DER, right and left of centerline, up to 30' AGL/694' MSL.
Trees beginning 1436' from DER, 281' left of centerline, up to 100' AGL/735' MSL.
Light poles beginning 1503' from DER, 171' right of centerline, up to 35' AGL/695' MSL.
Rwy 31, trees beginning 967' from DER, right and left of centerline, up to 100' AGL/754' MSL.
Rwy 36, trees beginning 2910' from DER, right and left of centerline, up to 100' AGL/744' MSL.

LA POINTE, WI
MAJOR GILBERT FIELD (4R5)
TAKEOFF MINIMUMS AND (OBSTACLE) DEPARTURE PROCEDURES
ORIG 05JUN08 (08157) (FAA)
TAKEOFF MINIMUMS:
Rwy 22, 300-2 or std. w/ min. climb of 213' per NM to 1200.
DEPARTURE PROCEDURE:
Rwy 22, Climb heading 220° to 1200 before proceeding on course.
TAKEOFF OBSTACLE NOTES:
Rwy 4, trees beginning 69' from DER, 5' left of centerline, up to 100' AGL/759' MSL.
Trees beginning 340' from DER, 52' right of centerline, up to 100' AGL/759' MSL.
Rwy 22, trees beginning 1867' from DER, 187' left of centerline, up to 100' AGL/710' MSL.
Trees beginning 167' from DER, 23' right of centerline, up to 100' AGL/729' MSL.

LACON, IL
MARSHALL COUNTY (C75)
TAKEOFF MINIMUMS AND (OBSTACLE) DEPARTURE PROCEDURES
AMDT 2 24AUG89 (89236) (FAA)
TAKEOFF MINIMUMS:
Rwys 13, 18, 36, 300-1.
DEPARTURE PROCEDURE:
Rwy 31, climb runway heading to 1800 before turning.

LADYSMITH, WI
RUSK COUNTY (RCX)
TAKEOFF MINIMUMS AND (OBSTACLE) DEPARTURE PROCEDURES
AMDT 1 15NOV12 (12320) (FAA)
TAKEOFF OBSTACLE NOTES:
Rwy 1, multiple trees 7' from DER, 420' right of centerline, up to 21' AGL/1271' MSL.
Multiple trees 127' from DER, 319' right of centerline, up to 3' AGL/1243' MSL.
Trees beginning 197' from DER, right and left of centerline, up to 100' AGL/1354' MSL.
Vehicles on road beginning 110' from DER, right and left of centerline, up to 17' AGL/1263' MSL.
Navaid 493' from DER, 534' left of centerline, 15' AGL/1252' MSL.
Posts beginning 519' from DER, 387' left of centerline, up to 55' AGL/1296' MSL.
Pole 772' from DER, 453' right of centerline, 35' AGL/1282' MSL.
Rwy 14, sign 30' from DER, 485' right of centerline, 10' AGL/1228' MSL.
Navaid 33' from DER, 124' right of centerline, 12' AGL/1232' MSL.
Trees beginning 84' from DER, 491' left of centerline, up to 75' AGL/1304' MSL.
Trees beginning 900' from DER, right and left of centerline, up to 75' AGL/1305' MSL.
Rwy 19, trees beginning 7' from DER, 28' right of centerline, up to 53' AGL/1285' MSL.
Vehicles on road 178' from DER, 349' right of centerline, 17' AGL/1234' MSL.
Trees beginning 1132' from DER, 779' left of centerline up to 65' AGL/1285' MSL.
Obstruction light on water tank and water tower beginning 3382' from DER, 1276' left of centerline, up to 134' AGL/1362' MSL.
Rwy 32, trees beginning 22' from DER, 427' right of centerline, up to 30' AGL/1267' MSL.
Trees beginning 137' from DER, right and left of centerline, up to 65' AGL/1301' MSL.
Vehicles on road beginning 109' from DER, 312' right of centerline, up to 17' AGL/ 1251' MSL.
Trees beginning 2458' from DER, 710' right of centerline, up to 100' AGL/1299' MSL.

LAKE GENEVA, WI
GRAND GENEVA RESORT (C02)
TAKEOFF MINIMUMS AND (OBSTACLE) DEPARTURE PROCEDURES
AMDT 1A 07DEC17 (17341) (FAA)
TAKEOFF MINIMUMS:
Rwy 5, 300-1¼ or 300-1 w/ min. climb of 260' per NM to 1100.
Rwy 23, 300-1⅜ or 300-1 w/ min. climb of 310' per NM to 1200.
DEPARTURE PROCEDURE:
Rwy 23, climb on heading 237° to 1500 before turning right.
TAKEOFF OBSTACLE NOTES:
Rwy 5, trees beginning abeam DER, 51' right of centerline, up to 100' AGL/939' MSL.
Trees beginning 456' from DER, 167' right of centerline, up to 100' AGL/1019' MSL.
Trees beginning 1652' from DER, left and right of centerline, up to 100' AGL/969' MSL.
Trees beginning 2428' from DER, 459' left of centerline, up to 100' AGL/989' MSL.
Trees beginning 3408' from DER, 253' right of centerline, up to 100' AGL/979' MSL.
Trees beginning 4645' from DER, 1697' left of centerline, up to 100' AGL/959' MSL.
Trees beginning 5477' from DER, 1005' right of centerline, up to 100' AGL/1019' MSL.
Rwy 23, trees beginning abeam DER, 86' left of centerline, up to 100' AGL/949' MSL.
Trees beginning 333' from DER, 157' right of centerline, up to 100' AGL/949' MSL.
Trees beginning 1467' from DER, 581' left of centerline, up to 100' AGL/979' MSL.
Trees beginning 1559' from DER, 273' right of centerline, up to 100' AGL/1009' MSL.
Trees beginning 3094' from DER, 558' left of centerline, up to 100' AGL/1009' MSL.
Trees beginning 4099' from DER, left and right of centerline, up to 100' AGL/1039' MSL.

LAND O'LAKES, WI

KINGS LAND O'LAKES (LNL)

TAKEOFF MINIMUMS AND (OBSTACLE) DEPARTURE PROCEDURES

AMDT 4 12MAY05 (05132) (FAA)

TAKEOFF MINIMUMS:

Rwys 5, 23, NA-obstacles.

TAKEOFF OBSTACLE NOTES:

Rwy 14, road and vehicle 195' from DER, 245' left of centerline, 33' AGL/1737' MSL.
Rwy 32, trees 50' from DER, 296' right of centerline, up to 100' AGL/1820' MSL.
Trees 820' from DER, 220' right of centerline, 66' AGL/1770' MSL.
Multiple trees beginning 480' from DER, 200' left of centerline, 60' AGL/1764' MSL.
Tank 1144' from DER, 615' right of centerline, 125' AGL/1833' MSL.

LAWRENCEVILLE, IL

LAWRENCEVILLE-VINCENNES INTL (LWV)

TAKEOFF MINIMUMS AND (OBSTACLE) DEPARTURE PROCEDURES

ORIG-A 19JUL18 (18200) (FAA)

TAKEOFF OBSTACLE NOTES:

Rwy 9, Ag equipment, 435' from DER, 479' right of centerline, 23' AGL/452' MSL.
Rwy 18, Ag equipment beginning 274' from DER, 299' right of centerline, up to 448' MSL.
Ag equipment 585' from DER, 473' left of centerline, 445' MSL.
Ag equipment beginning 684' from DER, 362' left of centerline, up to 446' MSL.
Rwy 27, vehicle on road 331' from DER, 453' left of centerline, 439' MSL.
Ag equipment 597' from DER, 474' right of centerline, 22' AGL/443' MSL.
Rwy 36, tree 3454' from DER, 1063' right of centerline, 100' AGL/539' MSL.

LINCOLN, IL

LOGAN COUNTY (AAA)

TAKEOFF MINIMUMS AND (OBSTACLE) DEPARTURE PROCEDURES

AMDT 1A 31MAR16 (16091) (FAA)

TAKEOFF MINIMUMS:

Rwy 14, 32, NA-Environmental.
Rwy 21, 300-½ or std. with a min. climb of 341' per NM to 800.

TAKEOFF OBSTACLE NOTES:

Rwy 3, road/vehicles beginning 210' from DER, 296' right of centerline, up to 15' AGL/607' MSL.
Trees beginning 783' from DER, 353' left of centerline, up to 100' AGL/664' MSL.
Trees 2733' from DER, 390' left of centerline, up to 100' AGL/676' MSL.
Rwy 21, navaid 9' from DER, 111' right of centerline, 3' AGL/594' MSL.
Trees beginning 377' from DER, 546' right of centerline, up to 100' AGL/621' MSL.
Trees beginning 1773' from DER, 155' right of centerline, up to 100' AGL/669' MSL.
Multiple towers beginning 3190' from DER, 579' right of centerline, up to 101' AGL/689' MSL.
Tower 4139' from DER, 158' left of centerline, 126' AGL/715' MSL.

LITCHFIELD, IL

LITCHFIELD MUNI (3LF)

TAKEOFF MINIMUMS AND (OBSTACLE) DEPARTURE PROCEDURES

AMDT 3A 11OCT18 (18284) (FAA)

TAKEOFF OBSTACLE NOTES:

Rwy 9, general utility poles 83' from DER, 261' left of centerline, 6' AGL/695' MSL.
Transmission line, pole beginning 146' from DER, 476' left of centerline, up to 31' AGL/720' MSL.
Vehicle on traverse way 178' from DER, 422' right of centerline, 701' MSL.
Vehicle on traverse way 269' from DER, 382' right of centerline, 702' MSL.
Building 285' from DER, 566' right of centerline, 33' AGL/720' MSL.
Transmission line, pole, building beginning 318' from DER, 476' left of centerline, up to 31' AGL/721' MSL.
Tree, vehicle on traverse way, pole, transmission line beginning 327' from DER, 12' right of centerline, up to 730' MSL.
Transmission line, pole, vehicle on traverse way beginning 499' from DER, 68' left of centerline, up to 33' AGL/725' MSL.
Transmission line, pole, tree beginning 745' from DER, 72' left of centerline, up to 38' AGL/729' MSL.
Tower, tree, building, tank beginning 1059' from DER, 66' left of centerline, up to 132' AGL/822' MSL.
Trees, beginning 1688' from DER, 431' right of centerline, up to 741' MSL.
Trees beginning 2538' from DER, 582' right of centerline, up to 82' AGL/758' MSL.
Rwy 18, tree 494' from DER, 610' left of centerline, 746' MSL.
Rwy 27, REIL 10' from DER, 115' left of centerline, up to 2' AGL/683' MSL.
Vehicle on traverse way beginning 13' from DER, 483' right of centerline, up to 15' AGL/693' MSL.
Vehicle on traverse way 192' from DER, 132' left of centerline, 692' MSL.
Vehicle on traverse way beginning 303' from DER, 127' right of centerline, up to 15' AGL/694' MSL.
Vehicle on traverse way beginning 344' from DER, 77' right of centerline, up to 17' AGL/698' MSL.
Trees beginning 689' from DER, 441' right of centerline, up to 717' MSL.
Tree 777' from DER, 445' left of centerline, 702' MSL.
Transmission line, pole, tree beginning 900' from DER, 436' right of centerline, up to 38' AGL/718' MSL.
Rwy 36, tower, pole, tree beginning 2186' from DER, 75' left of centerline, up to 56' AGL/748' MSL.
Tree, sign beginning 2272' from DER, 116' right of centerline, up to 752' MSL.
Transmission line 2682' from DER, 71' right of centerline, 61' AGL/753' MSL.
Tank 2735' from DER, 1121' left of centerline, 71' AGL/763' MSL.

LONE ROCK, WI

TRI COUNTY RGNL (LNR)

TAKEOFF MINIMUMS AND (OBSTACLE) DEPARTURE PROCEDURES

AMDT 4 03JUL08 (08185) (FAA)

TAKEOFF MINIMUMS:

Rwys 9, 27, 600-1¾, or 1000-2½ for climb in visual conditions.

Rwys 18, 36, NA-Environmental.

DEPARTURE PROCEDURE:

Rwys 9, 27, for climb in visual conditions: cross Tri-County Rgnl Airport at or above 1600 before proceeding on course.

TAKEOFF OBSTACLE NOTES:

Rwy 9, terrain and trees beginning 23' from DER, 238' left of centerline, up to 100' AGL/1129' MSL.
Road beginning 244' from DER, 330' left of centerline, up to 17' AGL/733' MSL.
Terrain and trees beginning 18' from DER, 235' right of centerline, up to 100' AGL/722' MSL.
Rwy 27, building 764' from DER, 386' left of centerline, up to 25' AGL/744' MSL.
Tree 1381' from DER, 590' left of centerline, up to 70' AGL/785' MSL.
Road beginning 245' from DER, on centerline, up to 12' AGL/731' MSL.
Antennas and poles beginning 920' from DER, 372' right of centerline, up to 33' AGL/752' MSL.
Trees and terrain beginning 2 NM from DER, 2658' right of centerline, up to 100' AGL/1199' MSL.

MACOMB, IL

MACOMB MUNI (MQB)

TAKEOFF MINIMUMS AND (OBSTACLE) DEPARTURE PROCEDURES

AMDT 1 24AUG89 (89236) (FAA)

DEPARTURE PROCEDURE:

Rwy 18, climb runway heading to 1700 before turning right.
Rwy 27, climb runway heading to 1700 before turning left.

MADISON, WI

BLACKHAWK AIRFIELD (87Y)

TAKEOFF MINIMUMS AND (OBSTACLE) DEPARTURE PROCEDURES

AMDT 2 18SEP14 (14261) (FAA)

TAKEOFF MINIMUMS:

Rwy 4, 300-2 or std. w/min. climb of 212' per NM to 1300.
Rwy 22, 300-2 or std. w/min. climb of 479' per NM to 1300.
Rwy 27, 300-2¼ or std. w/min. climb of 256' per NM to 1400.

DEPARTURE PROCEDURE:

Rwy 4, climb heading 043° to 1500 before turning left.

TAKEOFF OBSTACLE NOTES:

Rwy 4, trees beginning 35' from DER, left and right of centerline, up to 35' AGL/934' MSL.
Vehicle on road beginning 785' from DER, left and right of centerline, up to 17' AGL/926' MSL.
Trees beginning 1.6 NM from DER, left and right of centerline, up to 100' AGL/1069' MSL.
Rwy 9, trees beginning 141' from DER, 249' left of centerline, up to 35' AGL/974' MSL.
Vehicle on road beginning 265' from DER, left and right of centerline, up to 15' AGL/944' MSL.
Trees and buildings beginning 1071' from DER, 612' right of centerline, up to 30' AGL/939' MSL.
Trees beginning 1337' from DER, left and right of centerline, up to 100' AGL/999' MSL.
Trees and buildings beginning 1456' from DER, 729' left of centerline, up to 100' AGL/1009' MSL.
Rwy 22, trees beginning 35' from DER, left and right of centerline, up to 35' AGL/944' MSL.
Houses beginning 1085' from DER, left and right of centerline, up to 30' AGL/1019' MSL.
Vehicles on road beginning 1087' from DER, left and right of centerline, up to 15' AGL/974' MSL.
Water tower 3995' from DER, 792' left of centerline, 81' AGL/1089' MSL.
Rwy 27, trees beginning 142' from DER, left and right of centerline, up to 35' AGL/984' MSL.
Vehicle on road beginning 222' from DER, on centerline, up to 15' AGL/934' MSL.
Poles and buildings beginning 1101' from DER, left and right of centerline, up to 40' AGL/959' MSL.
Trees 3539' from DER, 941' right of centerline, up to 100' AGL/1049' MSL.
Pole 4567' from DER, 225' right of centerline, 63' AGL/1070' MSL.
Water tower 1.3 NM from DER, 335' right of centerline, 177' AGL/1186' MSL.
Trees beginning 1.7 NM from DER, left and right of centerline, up to 100' AGL/1139' MSL.

DANE COUNTY RGNL-TRUAX FIELD (MSN)

TAKEOFF MINIMUMS AND (OBSTACLE) DEPARTURE PROCEDURES

AMDT 8A 04FEB16 (16035) (FAA)

TAKEOFF MINIMUMS:

Rwy 3, 200-1½ or std. w/min. climb of 212' per NM to 1200.

DEPARTURE PROCEDURE:

Rwy 18, (Southwest departures 200° CW 260°) climb on heading 179° to 3200 before proceeding on course.
Rwy 21, (Southwest departures 200° CW 260°) climb on heading 206° to 3200 before proceeding on course.

TAKEOFF OBSTACLE NOTES:

Rwy 3, tower 7137' from DER, 2392' left of centerline, 132' AGL/1082' MSL.
Trees beginning 4368' from DER, 1526' left of centerline, up to 100' AGL/1082' MSL.
Rwy 14, trees and poles beginning 936' from DER, left and right of centerline, up to 100' AGL/986' MSL.
Antenna on building 3747' from DER, 1283' left of centerline, 57' AGL/976' MSL.
Vehicle on road 134' from DER, left to right of centerline, up to 17' AGL/874' MSL.

CON'T

MADISON, WI (CON'T)

DANE COUNTY RGNL-TRUAX FIELD (MSN) (CON'T)

Rwy 18, trees beginning 287' from DER, left and right of centerline, up to 100' AGL/941' MSL.
Rwy 21, trees beginning 1557' from DER, 383' right of centerline, up to 100' AGL/972' MSL.
Sign 29' from DER, 118' left of centerline, 6' AGL/862' MSL.
Glideslope antenna 1144' from DER, 140' left of centerline, 39' AGL/898' MSL.
Rwy 32, trees beginning 1810' from DER, left and right of centerline, up to 100' AGL/948' MSL.
Railroad 672' from DER, left to right of centerline, 23' AGL/882' MSL.
Rwy 36, trees and pole beginning 1325' from DER, left and right of centerline, up to 100' AGL/1012' MSL.
Rapidly rising terrain 1467' from DER, 678' right of centerline, up to 947' MSL.
Vehicle on road 1154' from DER, left to right of centerline, up to 17' AGL/908' MSL.

MANITOWISH WATERS, WI

MANITOWISH WATERS (D25)

TAKEOFF MINIMUMS AND (OBSTACLE) DEPARTURE PROCEDURES

ORIG 03JUN10 (10154) (FAA)

TAKEOFF MINIMUMS:
Rwys 4, 22, NA-Environment.

TAKEOFF OBSTACLE NOTES:
Rwy 14, trees beginning 93' from DER, 225' right of centerline, up to 100' AGL/1709' MSL.
Trees beginning 279' from DER, 441' left of centerline, up to 100' AGL/1709' MSL.
Rwy 32, trees beginning 70' from DER, 343' left of centerline, up to 100' AGL/1714' MSL.
Trees beginning 151' from DER, 362' right of centerline, up to 100' AGL/1714' MSL.
Road 617' from DER, 44' right of centerline, 15' AGL/1634' MSL.

MANITOWOC, WI

MANITOWOC COUNTY (MTW)

TAKEOFF MINIMUMS AND (OBSTACLE) DEPARTURE PROCEDURES

AMDT 4 12MAR09 (09071) (FAA)

TAKEOFF MINIMUMS:
Rwy 17, 300-1½ or std. with a min. climb of 254' per NM to 1000.

DEPARTURE PROCEDURE:
Rwy 7, climb heading 072° to 1200 before proceeding on course.
Rwy 25, climb heading 252° to 1200 before proceeding on course.

TAKEOFF OBSTACLE NOTES:
Rwy 7, tree 520' from DER, 279' left of centerline, 27' AGL/666' MSL.
Rwy 17, stack 1.24 NM from DER, 1915' left of centerline, 310' AGL/893' MSL.
Trees beginning 23' from DER, 16' left of centerline, up to 94' AGL/743' MSL.
Trees beginning 1802' from DER, 76' right of centerline, up to 98' AGL/747' MSL.
Flagpole 1234' from DER, 512' right of centerline, 36' AGL/695' MSL.
Antenna 989' from DER, 511' right of centerline, 39' AGL/688' MSL.
Rwy 25, tree 734' from DER, 321' right of centerline, 48' AGL/697' MSL.
Tree 1870' from DER, 223' left of centerline, 63' AGL/722' MSL.
Train on railroad, 744' from DER, on centerline, 23' AGL/676' MSL.
Rwy 35, trees beginning 167' from DER, 477' right of centerline, up to 66' AGL/710' MSL.
Tree 2012' from DER, 863' left of centerline, 67' AGL/716' MSL.

MARION, IL

VETERANS AIRPORT OF SOUTHERN ILLINOIS (MWA)

TAKEOFF MINIMUMS AND (OBSTACLE) DEPARTURE PROCEDURES

AMDT 1 17AUG17 (17229) (FAA)

TAKEOFF MINIMUMS:
Rwy 11, 600-3 or std. w/min. climb of 235' per NM to 1200.

DEPARTURE PROCEDURE:
Rwy 11, Climb via heading 107° to 1100 before turning left.

TAKEOFF OBSTACLE NOTES:
Rwy 2, trees beginning 119' from DER, 265' left of centerline, up to 106' AGL/543' MSL.
Rwy 11, poles beginning 630' from DER, 496' right of centerline, up to 75' AGL/518' MSL.
Tree 1298' from DER, 594' right of centerline, 81' AGL/528' MSL.
Tank 5154' from DER, 800' right of centerline, 164' AGL/601' MSL.
Tower 3.16 NM from DER, 1.32 NM left of centerline, 490' AGL/980' MSL.
Rwy 20, trees beginning 1538' from DER, 823' right of centerline, up to 68' AGL/521' MSL.
Rwy 29, wind sock 341' from DER, 291' left of centerline, 11' AGL/461' MSL.
Trees beginning 559' from DER, 360' right of centerline, up to 77' AGL/534' MSL.
Theater screen 1347' from DER, 634' right of centerline, 77' AGL/530' MSL.

MARSHFIELD, WI

MARSHFIELD MUNI (MFI)

TAKEOFF MINIMUMS AND (OBSTACLE) DEPARTURE PROCEDURES

ORIG 28SEP06 (06271) (FAA)

TAKEOFF OBSTACLE NOTES:
Rwy 34, multiple trees beginning 1412' from DER, 532' left of centerline, up to 60' AGL/1359' MSL.

MATTOON/CHARLESTON, IL
COLES COUNTY MEMORIAL (MTO)
TAKEOFF MINIMUMS AND (OBSTACLE) DEPARTURE PROCEDURES
AMDT 4 17DEC09 (09351) (FAA)
TAKEOFF OBSTACLE NOTES:
Rwy 11, trees beginning 1842' from DER, 869' left of centerline, up to 100' AGL/803' MSL.

MEDFORD, WI
TAYLOR COUNTY (MDZ)
TAKEOFF MINIMUMS AND (OBSTACLE) DEPARTURE PROCEDURES
AMDT 3 07MAR13 (13066) (FAA)
TAKEOFF OBSTACLE NOTES:
Rwy 9, trees beginning 1123' from DER, 561' left of centerline, up to 61' AGL/1540' MSL.
Trees beginning 2555' from DER. 592' right of centerline, up to 85' AGL/1544' MSL.
Rwy 16, trees beginning 7' from DER, 248' left of centerline, up to 75' AGL/1524' MSL.
Vehicle on road beginning 33' from DER, 8' left of centerline, up to 15' AGL/1466' MSL.
Vehicle on road beginning 27' from DER, 93' right of centerline, up to 15' AGL/1462' MSL.
Rwy 27, pole 112' from DER, 498' right of centerline, 13' AGL/1482' MSL.
Windsock 389' from DER, 270' right of centerline, 18' AGL/1487' MSL.
Antenna 598' from DER, 501' right of centerline, 11' AGL/1480' MSL.
Trees beginning 2049' from DER, 627' left of centerline, up to 75' AGL/1525' MSL.
Tower 3741' from DER, 1111' left of centerline, 150' AGL/1580' MSL.
Rwy 34, terrain beginning 37' from DER, 482' right of centerline, 1461' MSL.
Trees beginning 370' from DER, 187' right of centerline, up to 41' AGL/1510' MSL.
Poles beginning 489' from DER, 310' right of centerline, up to 26' AGL/1488' MSL.

MENOMONIE, WI
MENOMONIE MUNI-SCORE FIELD (LUM)
TAKEOFF MINIMUMS AND (OBSTACLE) DEPARTURE PROCEDURES
AMDT 2 20JUN19 (19171) (FAA)
TAKEOFF MINIMUMS:
Rwy 18, 500-2½ or std. w/min. climb of 601' per NM to 1700.
DEPARTURE PROCEDURE:
Rwy 18, climb heading 176° to 1600 before turning right.
Rwy 36, climb heading 356° to 1800 before turning left.
TAKEOFF OBSTACLE NOTES:
Rwy 9, buildings beginning 116' from DER, 347' right of centerline, up to 27' AGL/915' MSL.
Building 563' from DER, 545' right of centerline, 52' AGL/939' MSL.
Rwy 18, trees beginning 7' from DER, 329' right of centerline, up to 100' AGL/999' MSL.
Tree 922' from DER, 175' left of centerline, 100' AGL/999' MSL.
Tree 2264' from DER, 497' right of centerline, 100' AGL/1019' MSL.
Tree 2484' from DER, 501' right of centerline, 100' AGL/1059' MSL.
Tree 2621' from DER, 514' right of centerline, 100' AGL/1079' MSL.
Tree 2743' from DER, 586' right of centerline, 100' AGL/1099' MSL.
Trees beginning 3636' from DER, 126' right of centerline, up to 100' AGL/1119' MSL.
Tree 4388' from DER, 1090' left of centerline, 100' AGL/1019' MSL.
Tree 1.6 NM from DER, 2577' right of centerline, 100' AGL/1239' MSL.
Tower and trees beginning 1.6 NM from DER, 728' right of centerline, up to 250' AGL/1370' MSL.
Tree 1.6 NM from DER, 2278' left of centerline, 100' AGL/1219' MSL.
Tree 2 NM from DER, 122' right of centerline, 100' AGL/1239' MSL.
Rwy 27, trees and pole beginning 434' from DER, 545' right of centerline, up to 943' MSL.
Tree 2620' from DER, 688' left of centerline, 969' MSL.
Stack and trees beginning 2667' from DER, 579' left of centerline, up to 93' AGL/987' MSL.
Rwy 36, trees and buildings beginning 207' from DER, 62' left of centerline, up to 100' AGL/999' MSL.
Buildings and vehicles on road beginning 409' from DER, 290' right of centerline, up to 40' AGL/959' MSL.
Tree 929' from DER, 383' right of centerline, 100' AGL/1019' MSL.

MERRILL, WI
MERRILL MUNI (RRL)
TAKEOFF MINIMUMS AND (OBSTACLE) DEPARTURE PROCEDURES
ORIG 30AUG07 (07242) (FAA)
TAKEOFF OBSTACLE NOTES:
Rwy 7, bush 55' from DER, 468' left of centerline, 5' AGL/1311' MSL.
Pole 392' from DER, 512' right of centerline, 23' AGL/1329' MSL.
Building 358' from DER, 451' right of centerline, 21' AGL/1327' MSL.
Multiple trees beginning 905' from DER, from 727' right to 552' left of centerline, up to 91' AGL/1400' MSL.
Multiple trees beginning 2597' from DER, from 22' right to 86' left of centerline, up to 82' AGL/1401' MSL.
Rwy 16, multiple trees beginning 1587' from DER, on centerline, up to 100' AGL/1439' MSL.
Rwy 25, bush 132' from DER, 494' right of centerline, 13' AGL/1331' MSL.
Pole 1240' from DER, 778' left of centerline, 37' AGL/1356' MSL.
Multiple trees beginning 1085' from DER, from 554' right to 359' left of centerline, up to 69' AGL/1388' MSL.
Rwy 34, multiple trees beginning 49' from DER, from 33' right to 139' left of centerline, up to 100' AGL/1439' MSL.

MIDDLETON, WI

MIDDLETON MUNI-MOREY FIELD (C29)

TAKEOFF MINIMUMS AND (OBSTACLE) DEPARTURE PROCEDURES

AMDT 2 03JAN19 (19003) (FAA)

TAKEOFF MINIMUMS:

Rwys 1, 19, NA (turf).

Rwy 28, 300-2 or std. w/min climb of 293' per NM to 1400.

DEPARTURE PROCEDURE:

Rwy 10, climb on heading 101° to 2600 before turning right.

Rwy 28, climb on heading 281° to 2600 before turning left.

TAKEOFF OBSTACLE NOTES:

Rwy 10, pole 583' from DER, 516' right of centerline, 32' AGL/953' MSL.
Pole 874' from DER, 461' right of centerline, 33' AGL/954' MSL.
Pole beginning 1148' from DER, 523' left of centerline, up to 30' AGL/973' MSL.
Tree 1168' from DER, 592' right of centerline, 991' MSL.
Building 1276' from DER, 437' left of centerline, 30' AGL/975' MSL.
Tree, pole, transmission line twr beginning 1299' from DER, 225' right of centerline, up to 81' AGL/1002' MSL.
Transmission line, pole beginning 2823' from DER, 27' right of centerline, up to 79' AGL/1003' MSL.
Rwy 28, vegetation 36' from DER, 173' left of centerline, 930' MSL.
Vegetation 198' from DER, 346' right of centerline, 938' MSL.
Tree 524' from DER, 470' left of centerline, 944' MSL.
Trees beginning 843' from DER, 647' left of centerline, up to 52' AGL/985' MSL.
Trees beginning 1199' from DER, 574' left of centerline, up to 999' MSL.
Trees beginning 2160' from DER, 425' left of centerline, up to 1023' MSL.
Tree, building beginning 2416' from DER, 35' left of centerline, up to 1026' MSL.
Tree 2626' from DER, 17' right of centerline, 1008' MSL.
Trees beginning 2633' from DER, 109' left of centerline, up to 1031' MSL.
Tree 2708' from DER, 1' right of centerline, 1019' MSL.
Tree 3081' from DER, 134' right of centerline, 1022' MSL.
Trees beginning 3088' from DER, 135' right of centerline, up to 1037' MSL.
Tree 4291' from DER, 481' right of centerline, 1038' MSL.
Tree 5015' from DER, 70' right of centerline, 1071' MSL.
Tree 5145' from DER, 74' left of centerline, 1095' MSL.
Trees beginning 5293' from DER, 24' right of centerline, up to 1109' MSL.
Trees beginning 5307' from DER, 112' left of centerline, up to 1098' MSL.
Tree, building beginning 5458' from DER, 7' left of centerline, up to 1105' MSL.
Tree 1 NM from DER, 302' left of centerline, 1107' MSL.
Tree 1 NM from DER, 420' left of centerline, 1121' MSL.
Tree 1 NM from DER, 652' left of centerline, 1124' MSL.
Tree 1 NM from DER, 564' left of centerline, 1127' MSL.
Tree 1.3 NM from DER, 2609' left of centerline, 63' AGL/1139' MSL.
Transmission line beginning 1.5 NM from DER, 214' left of centerline, up to 131' AGL/1206' MSL.
Transmission line 1.5 NM from DER, 579' right of centerline, 123' AGL/1202' MSL.
Transmission line beginning 1.6 NM from DER, 1294' right of centerline, up to 141' AGL/1217' MSL.

MILWAUKEE, WI

GENERAL MITCHELL INTL (MKE)

TAKEOFF MINIMUMS AND (OBSTACLE) DEPARTURE PROCEDURES

AMDT 8A 25JUL13 (13206) (FAA)

TAKEOFF MINIMUMS:

Rwy 7R, 300-1½ or std. w/min. climb of 290' per NM to 1100.

Rwy 31, 300-1½ or std. w/min. climb of 255' per NM to 1000.

TAKEOFF OBSTACLE NOTES:

Rwy 1L, fence 148' from DER, left and right of centerline, up to 10' AGL/678' MSL.
Pole 575' from DER, 594' left of centerline, 18' AGL/689' MSL.
Pole 1859' from DER, 912' right of centerline, 18' AGL/734' MSL.
Antenna 1928' from DER, 1' right of centerline, 15' AGL/ 727' MSL.
Terrain beginning 1671' from DER, 751' left of centerline, up to 726' MSL.
Tower and poles beginning 2284' from DER, 463' right of centerline, up to 31' AGL/750' MSL.
Trees beginning 2492' from DER, 901' left of centerline, up to 59' AGL/780' MSL.
Trees 3256' from DER, 445' left of centerline, up to 68' AGL/769' MSL.
Trees beginning 3697' from DER, 154' right of centerline, up to 84' AGL/776' MSL.
Rwy 1R, terrain 11' from DER, left and right of centerline, up to 673' MSL.
Rod 581' from DER, 600' left of centerline, 48' AGL/719' MSL.
Tree 4336' from DER, 462' right of centerline, 64' AGL/795' MSL.
Rwy 7L, terrain beginning 177' from DER, 145' right of centerline, 683' MSL.
Terrain beginning 61' from DER, 143' left of centerline, 686' MSL.
Building 319' from DER, 456' right of centerline, 25' AGL/696' MSL.
Poles beginning 1727' from DER, 48' left of centerline, up to 60' AGL/751' MSL.
Trees beginning 1407' from DER, 458' left of centerline, up to 93' AGL/822' MSL.
Tree 3817' from DER, 176' right of centerline, 84' AGL/785' MSL.
Rwy 7R, lights, signs, and terrain beginning 23' from DER, 85' left of centerline, up to 2' AGL/672' MSL.
Poles and railroad 708' from DER, left and right of centerline, up to 23' AGL/711' MSL.
Trees beginning 2194' from DER, 250' left of centerline, up to 71' AGL/742' MSL.

CON'T

MILWAUKEE, WI (CON'T)

GENERAL MITCHELL INTL (MKE) (CON'T)

Rwy 7R (CON'T), trees beginning 2244' from DER, 124' right of centerline, up to 93' AGL/764' MSL.
Stack 1.2 NM from DER, 2099' right of centerline, 215' AGL/930' MSL.
Stack 1.3 NM from DER, 1166' left of centerline, 180' AGL/891' MSL.
Rwy 13, terrain 19' from DER, 223' left of centerline, 673' MSL.
Terrain 59' from DER, 152' right of centerline, 673' MSL.
Poles, trees, and railroad beginning 966' from DER, 208' left of centerline, up to 40' AGL/711' MSL.
Poles, trees, and railroad 1172' from DER, 7' right of centerline, up to 46' AGL/717' MSL.
Trees beginning 2172' from DER, 208' left of centerline, up to 79' AGL/750' MSL.
Tree 2227' from DER, 1035' left of centerline, 79' AGL/750' MSL.
Rwy 19L, tower 1837' from DER, 559' right of centerline, 71' AGL/749' MSL.
Rwy 19R, terrain beginning 174' from DER, left and right of centerline, up to 712' MSL.
Rwy 25L, antenna 217' from DER, 300' right of centerline, 14' AGL/735' MSL.
Tree 2679' from DER, 305' right of centerline, 68' AGL/799' MSL.
Antenna and tree 2790' from DER, 1200' right of centerline, up to 71' AGL/820' MSL.
Rwy 25R, pole 604' from DER, 336' left of centerline, 38' AGL/709' MSL.
Hangar 625' from DER, 363' right of centerline, 31' AGL/702' MSL.
Tree 1297' from DER, 187' left of centerline, 45' AGL/716' MSL.
Pole 1605' from DER, 301' right of centerline, 49' AGL/720' MSL.
Rwy 31, terrain 31' from DER, 70' right of centerline, 676' MSL.
Fence 197' from DER, left and right of centerline, up to 10' AGL/681' MSL.
Sign 219' from DER, 450' right of centerline, 51' AGL/730' MSL.
Poles 265' from DER, left and right of centerline, up to 25' AGL/706' MSL.
Trees beginning 1362' from DER, 390' left of centerline, up to 52' AGL/731' MSL.
Trees and pole beginning 1351' from DER, 341' right of centerline, up to 69' AGL/758' MSL.
Trees and pole beginning 2390' from DER, 345' right of centerline, up to 56' AGL/775' MSL.
Tank 1.1 NM from DER, 742' right of centerline, 167' AGL/885' MSL.
Transmission tower 4854' from DER, 1622' right of centerline, 81' AGL/ 802' MSL.

LAWRENCE J. TIMMERMAN (MWC)

TAKEOFF MINIMUMS AND (OBSTACLE) DEPARTURE PROCEDURES
AMDT 1B 14NOV13 (13318) (FAA)

TAKEOFF MINIMUMS:
Rwys 4R, 15R, 22L, 33L, N/A Environmental and obstacles.

DEPARTURE PROCEDURE:
Rwy 4L, climb heading 038° to 2100 before turning East.
Rwy 15L, climb heading 148° to 2100 before turning East.
Rwy 22R, climb heading 218° to 2100 before turning East.
Rwy 33R, climb heading 328° to 2100 before turning East.

TAKEOFF OBSTACLE NOTES:
Rwy 4L, transmission line 5082' from DER, 917' left of centerline, 133' AGL/878' MSL.
Building 75' from DER, 480' left of centerline, 33' AGL/771' MSL.
Fence 197' from DER, 381' left of centerline, 6' AGL/745' MSL.
Billboard 565' from DER, 176' left of centerline, 17' AGL/755' MSL.
AC equipment 926' from DER, 741' left of centerline, 70' AGL/808' MSL.
Tree 1106' from DER, 731' right of centerline, 70' AGL/808' MSL.
Building 887' from DER, 641' left of centerline, 67' AGL/805' MSL.
Numerous trees beginning 623' from DER, right and left of centerline, up to 100' AGL/820' MSL.
Vehicle on road 517' from DER on centerline, 17' AGL/755' MSL.
Rwy 15L, vehicles on road beginning 628' from DER, 186' left of centerline, up to 31' AGL/780' MSL.
Pole 1549' from DER, 462' right of centerline, 41' AGL/796' MSL.
Poles and lights beginning 958' from DER, 281' left of centerline, up to 51' AGL/801' MSL.
Lights beginning 1421' from DER, 512' right of centerline, up to 42' AGL/797' MSL.
Antenna on building 437' from DER, 264' left of centerline, 12' AGL/756' MSL.
Billboard 816' from DER, 297' left of centerline, 31' AGL/775' MSL.
Trees beginning 487' from DER, 397' left of centerline, up to 67' AGL/817' MSL.
Trees beginning 1203' from DER, 247' left of centerline, up to 85' AGL/835' MSL.
Trees beginning 583' from DER, 165' right of centerline, up to 50' AGL/791' MSL.
Trees beginning 1186' from DER, 184' right of centerline, up to 76' AGL/831' MSL.
Trees beginning 2297' from DER, left and right of centerline, up to 86' AGL/841' MSL.
Rwy 22R, trees beginning 553' from DER, right and left of centerline, up to 100' AGL/820' MSL.
Rwy 33R, trees beginning 495' from DER, 18' left of centerline, up to 100' AGL/797' MSL.
Tree 1257' from DER, 130' right of centerline, 100' AGL/783' MSL.

MINERAL POINT, WI
IOWA COUNTY (MRJ)
TAKEOFF MINIMUMS AND (OBSTACLE) DEPARTURE PROCEDURES
ORIG 20OCT11 (11293) (FAA)
TAKEOFF OBSTACLE NOTES:
Rwy 4, trees beginning 503' from DER, 103' right of centerline, up to 100' AGL/1289' MSL.
Trees beginning 2199' from DER, 667' left of centerline, up to 100' AGL/1279' MSL.
Rwy 11, trees beginning 95' from DER, 79' right of centerline, up to 100' AGL/1259' MSL.
Trees beginning 467' from DER, 517' left of centerline, up to 100' AGL/1259' MSL.
Rwy 22, vehicles on road beginning 102' from DER, left and right of centerline, up to 15' AGL/1184' MSL.
Trees beginning 324' from DER, 40' right of centerline, up to 100' AGL/1279' MSL.
Tree 1241' from DER, 627' left of centerline, 100' AGL/1239' MSL.
Rwy 29, trees beginning 536' from DER, 497' right of centerline, up to 100' AGL/1179' MSL.
Trees beginning 1319' from DER, 571' left of centerline, up to 100' AGL/1209' MSL.

MINOCQUA-WOODRUFF, WI
LAKELAND/NOBLE F LEE MEMORIAL FIELD (ARV)
TAKEOFF MINIMUMS AND (OBSTACLE) DEPARTURE PROCEDURES
ORIG 17DEC09 (09351) (FAA)
TAKEOFF OBSTACLE NOTES:
Rwy 10, trees beginning 239' from DER, 545' right of centerline, up to 100' AGL/1729' MSL.
Trees beginning 424' from DER, 576' left of centerline, up to 100' AGL/1729' MSL.
Rwy 18, trees beginning 785' from DER, 482' right of centerline, up to 100' AGL/1729' MSL.
Trees beginning 825' from DER, 506' left of centerline, up to 100' AGL/1729' MSL.
Rwy 28, trees beginning 659' from DER, 564' right of centerline, up to 100' AGL/1729' MSL.
Trees beginning 474' from DER, 432' left of centerline, up to 100' AGL/1729' MSL.
Rwy 36, trees and windsock beginning 157' from DER, 5' right of centerline, up to 96' AGL/1725' MSL.
Trees beginning 1280' from DER, 29' left of centerline, up to 100' AGL/1749' MSL.

MOLINE, IL
QUAD CITY INTL (MLI)
TAKEOFF MINIMUMS AND (OBSTACLE) DEPARTURE PROCEDURES
AMDT 2 16AUG18 (18228) (FAA)
TAKEOFF MINIMUMS:
Rwy 9, 300-1¼ or std. w/ min. climb of 315' per NM to 900.
Rwy 13, 300-1⅝ or std. w/ min. climb of 350' per NM to 900.
Rwy 23, 300-1⅝ or std. w/ min. climb of 705' per NM to 800.
DEPARTURE PROCEDURE:
Rwy 5, climb on heading 063° to 2000 before turning left.
Rwy 9, climb on heading to 090° to 1500 before turning left.
Rwy 13, climb on heading 126° to 1200 before turning.
Rwy 23, climb on heading 228° to 1200 before turning.
Rwy 27, climb on heading 270° to 1200 before turning.
Rwy 31, climb on heading 306° to 1600 before turning.
TAKEOFF OBSTACLE NOTES:
Rwy 5, sign, building beginning 1469' from DER, 390' left of centerline, up to 36' AGL/633' MSL.
Tree 2026' from DER, 88' left of centerline, 641' MSL.
Sign, pole beginning 2155' from DER, 589' left of centerline, up to 40' AGL/642' MSL.
Tree 2839' from DER, 748' right of centerline, 668' MSL.
Rwy 9, lighting 10' from DER, 5' left of centerline, 1' AGL/575' MSL.
Lighting 11' from DER, 4' right of centerline, 1' AGL/575' MSL.
Pole 772' from DER, 683' left of centerline, 30' AGL/596' MSL.
Trees beginning 4376' from DER, 1463' right of centerline, up to 735' MSL.
Trees beginning 4557' from DER, 1432' right of centerline, up to 752' MSL.
Trees beginning 4807' from DER, 1468' right of centerline, up to 756' MSL.
Trees beginning 5106' from DER, 1722' right of centerline, up to 763' MSL.
Tree 5652' from DER, 1960' right of centerline, 749' MSL.
Rwy 13, tree 1408' from DER, 663' right of centerline, 645' MSL.
Trees beginning 1582' from DER, 432' right of centerline, up to 647' MSL.
Trees beginning 1591' from DER, 718' right of centerline, up to 661' MSL.
Trees beginning 1923' from DER, 719' right of centerline, up to 674' MSL.
Tree 2785' from DER, 927' right of centerline, 679' MSL.
Trees beginning 2828' from DER, 573' right of centerline, up to 685' MSL.
Tree 3059' from DER, 1173' right of centerline, 686' MSL.
Trees beginning 3233' from DER, 330' right of centerline, up to 707' MSL.
Tree 3420' from DER, 1343' right of centerline, 708' MSL.
Tree, terrain beginning 3479' from DER, 295' right of centerline, up to 732' MSL.
Trees beginning 3842' from DER, 291' right of centerline, up to 740' MSL.
Trees beginning 4099' from DER, 127' right of centerline, up to 750' MSL.
Trees beginning 4248' from DER, 47' right of centerline, up to 756' MSL.
Tree, pole, building beginning 4400' from DER, 127' right of centerline, up to 771' MSL.
Trees beginning 4648' from DER, 169' right of centerline, up to 772' MSL.
Tree 4650' from DER, 190' left of centerline, 709' MSL.
CON'T

MOLINE, IL (CON'T)

QUAD CITY INTL (MLI) (CON'T)

Rwy 13 (CON'T), trees beginning 4817' from DER, 1161' right of centerline, up to 779' MSL.
Trees beginning 4993' from DER, 281' right of centerline, up to 784' MSL.
Transmission line beginning 5299' from DER, 405' left of centerline, up to 149' AGL/738' MSL.
Trees beginning 5882' from DER, 1918' left of centerline, up to 763' MSL.
Trees beginning 6014' from DER, 1151' left of centerline, up to 767' MSL.
Trees beginning 1.1 NM from DER, 1435' left of centerline, up to 771' MSL.
Trees beginning 1.1 NM from DER, 1525' left of centerline, up to 774' MSL.
Trees beginning 1.1 NM from DER, 1558' right of centerline, up to 788' MSL.
Trees beginning 1.1 NM from DER, 1663' right of centerline, up to 792' MSL.
Trees beginning 1.1 NM from DER, 2094' right of centerline, up to 800' MSL.
Trees beginning 1.1 NM from DER, 1725' left of centerline, up to 777' MSL.
Trees beginning 1.2 NM from DER, 1420' left of centerline, up to 786' MSL.
Tree 1.2 NM from DER, 1531' left of centerline, 789' MSL.
Tree 1.3 NM from DER, 1772' left of centerline, 792' MSL.
Trees beginning 1.3 NM from DER, 1657' left of centerline, up to 787' MSL.
Rwy 23, tree 1573' from DER, 733' left of centerline, 663' MSL.
Tree 1607' from DER, 810' right of centerline, 635' MSL.
Tree 1714' from DER, 784' left of centerline, 706' MSL.
Tree 1717' from DER, 683' right of centerline, 643' MSL.
Tree, pole beginning 1771' from DER, 276' left of centerline, up to 734' MSL.
Trees beginning 1833' from DER, 550' right of centerline, up to 645' MSL.
Trees beginning 1904' from DER, 92' right of centerline, up to 663' MSL.
Trees beginning 2558' from DER, 216' left of centerline, up to 735' MSL.
Tree 2755' from DER, 205' right of centerline, 666' MSL.
Tree 2756' from DER, 20' right of centerline, 674' MSL.
Tree, pole beginning 2807' from DER, 50' left of centerline, up to 744' MSL.
Trees beginning 2972' from DER, 193' right of centerline, up to 698' MSL.
Trees beginning 3157' from DER, 132' right of centerline, up to 725' MSL.
Tree, pole, building beginning 3250' from DER, 16' left of centerline, up to 763' MSL.
Trees beginning 3383' from DER, 391' right of centerline, up to 728' MSL.
Trees beginning 3594' from DER, 39' right of centerline, up to 739' MSL.
Tree 4537' from DER, 373' right of centerline, 745' MSL.
Tree 4546' from DER, 182' right of centerline, 748' MSL.
Tree, building beginning 4550' from DER, 76' right of centerline, up to 749' MSL.
Trees beginning 5193' from DER, 29' right of centerline, up to 754' MSL.
Transmission line beginning 1.3 NM from DER, 1157' left of centerline, up to 107' AGL/807' MSL.
Transmission line 1.3 NM from DER, 747' left of centerline, 95' AGL/793' MSL.
Rwy 27, lighting 9' from DER, 5' left of centerline, 1' AGL/579' MSL.
Lighting 10' from DER, 4' right of centerline, 1' AGL/579' MSL.
Rwy 31, lighting 39' from DER, 150' right of centerline, 3' AGL/586' MSL.
Tree 1644' from DER, 270' left of centerline, 629' MSL.
Tree 2712' from DER, 263' right of centerline, 654' MSL.

MONEE, IL

BULT FIELD (C56)

TAKEOFF MINIMUMS AND (OBSTACLE) DEPARTURE PROCEDURES
ORIG 12MAR09 (09071) (FAA)

TAKEOFF OBSTACLE NOTES:
Rwy 9, vehicle on road 145' from DER, on centerline, 15' AGL/785' MSL.
Rwy 27, vehicle on road 150' from DER, on centerline, 15' AGL/797' MSL.
Metal chimney 305' from DER, 210' left of centerline, 29' AGL/812' MSL.
Tree 367' from DER, 161' left of centerline, 40' AGL/819' MSL.
Pole barn 421' from DER, 202' left of centerline, 22' AGL/801' MSL.
Trees beginning 1484' from DER, 223' right of centerline, up to 100' AGL/859' MSL.

MONMOUTH, IL

MONMOUTH MUNI (C66)

TAKEOFF MINIMUMS AND (OBSTACLE) DEPARTURE PROCEDURES
AMDT 2B 22JUN17 (17173) (FAA)

TAKEOFF MINIMUMS:
Rwy 21, 400-2½ or std. w/min. climb of 321' per NM to 1200.

TAKEOFF OBSTACLE NOTES:
Rwy 3, vehicle on road beginning at DER, 201' right of centerline, 15' AGL/764' MSL.
Trees beginning at DER, 251' right of centerline, up to 100' AGL/849' MSL.
Trees beginning 841' from DER, left and right of centerline, up to 100' AGL/849' MSL.
Rwy 21, vehicle on road, beginning 347' from DER, left and right of centerline, 17' AGL/776' MSL.
Trees beginning 449' from DER, left and right of centerline, up to 100' AGL/859' MSL.

MONROE, WI
MONROE MUNI (EFT)
TAKEOFF MINIMUMS AND (OBSTACLE) DEPARTURE PROCEDURES
AMDT 2 07MAY09 (09127) (FAA)
TAKEOFF OBSTACLE NOTES:
Rwy 2, vehicle on road 926' from DER, left and right of centerline, up to 17' AGL/1116' MSL.
Trees beginning 182' from DER, 175' right of centerline, up to 100' AGL/1169' MSL.
Rwy 12, trees beginning 1234' from DER, 655' right of centerline, up to 100' AGL/1189' MSL.
Rwy 20, trees beginning 712' from DER, 288' right of centerline, up to 100' AGL/1129' MSL.
Rwy 30, trees beginning 1918' from DER, 87' right of centerline, up to 100' AGL/1209' MSL.
Vehicle on road 1166' from DER, 157' right of centerline, up to 17' AGL/1126' MSL.

MORRIS, IL
MORRIS MUNI-JAMES R WASHBURN FIELD (C09)
TAKEOFF MINIMUMS AND (OBSTACLE) DEPARTURE PROCEDURES
AMDT 1 22JUN17 (17173) (FAA)
TAKEOFF MINIMUMS:
Rwy 18, 300-1¾ or std. w/ min. climb of 265' per NM to 1000.
TAKEOFF OBSTACLE NOTES:
Rwy 18, tower 1.39 NM from DER, 86' left of centerline, 290' AGL/839' MSL.
Terrain 6' from DER, 7' left of centerline, 565' MSL.
Rwy 36, vehicle on road beginning 382' from DER, 371' right of centerline, 15' AGL/605' MSL.
Trees beginning 1019' from DER, 469' right of centerline, up to 78' AGL/653' MSL.
Trees beginning 1960' from DER, 17' left of centerline, up to 102' AGL/675' MSL.

MOSINEE, WI
CENTRAL WISCONSIN (CWA)
TAKEOFF MINIMUMS AND (OBSTACLE) DEPARTURE PROCEDURES
AMDT 1 10JAN13 (13010) (FAA)
DEPARTURE PROCEDURE:
Rwy 35, (northbound departures 330° CW 045°) climbing left turn to 3500 on heading 330° and AUW R-270 before turning on course.
TAKEOFF OBSTACLE NOTES:
Rwy 8, antenna and obstruction light on building 369' from DER, 193' left of centerline, 40' AGL/1269' MSL.
Trees beginning 567' from DER, 557' left of centerline, up to 36' AGL/1275' MSL.
Trees beginning 1767' from DER, 709' left of centerline, up to 100' AGL/1319' MSL.
Trees beginning 454' from DER, 520' right of centerline, 100' AGL/1319' MSL.
Rwy 17, trees beginning 697' from DER, 625' left of centerline, up to 100' AGL/1299' MSL.
Trees beginning 2161' from DER, 987' right of centerline, up to 100' AGL/1289' MSL.
Rwy 26, rod on pole 1065' from DER, 723' left of centerline, 50' AGL/1310' MSL.
Trees beginning 4096' from DER, 599' right of centerline, up to 100' AGL/1389' MSL.
Rwy 35, obstruction light on windsock and poles beginning 507' from DER, 436' right of centerline, up to 30' AGL/1303' MSL.
Trees beginning 1404' from DER, 670' right of centerline, up to 100' AGL/1335' MSL.
Antenna, pole, obstruction light, and chimney beginning 2714' from DER, 858' right of centerline, up to 60' AGL/1359' MSL.
Antenna 1042' from DER, 250' left of centerline, 25' AGL/1306' MSL.
Trees beginning 2500' from DER, 367' left of centerline, up to 65' AGL/1346' MSL.
Tank and antenna on water tank beginning 3245' from DER, 1338' left of centerline, up to 100' AGL/1382' MSL.

MOUNT CARMEL, IL
MOUNT CARMEL MUNI (AJG)
TAKEOFF MINIMUMS AND (OBSTACLE) DEPARTURE PROCEDURES
AMDT 1 03APR14 (14093) (FAA)
TAKEOFF MINIMUMS:
Rwy 22, 300-1 or std. w/min. climb of 325' per NM to 700.
Rwy 31, 300-1 or std. w/min. climb of 225' per NM to 700, or alternatively, with std. takeoff minimums and a normal 200' per NM climb gradient, takeoff must occur no later than 1600' prior to DER.
TAKEOFF OBSTACLE NOTES:
Rwy 4, vehicle on road 409' from DER, 170' left of centerline, up to 15' AGL/404' MSL.
Trees 3718' from DER, 130' right of centerline, 85' AGL/525' MSL.
Rwy 13, vehicle on road 7' from DER, 190' right of centerline, 15' AGL/445' MSL.
Trees beginning 2438' from DER, 839' right of centerline, up to 100' AGL/542' MSL.
REIL 41' from DER, 112' left of centerline, 1' AGL/413' MSL.
Rwy 22, ground beginning 194' from DER, 262' right of centerline, up to 459' MSL.
Trees beginning 535' from DER, 146' right of centerline, up to 90' AGL/587' MSL.
Tree 81' from DER, 146' right of centerline, 19' AGL/448' MSL.
Antenna on grain elevator 4403' from DER, 378' left of centerline, 100' AGL/606' MSL.
Rwy 31, poles beginning 1812' from DER, 318' left of centerline, up to 55' AGL/484' MSL.
Trees beginning 2886' from DER, 112' left of centerline, up to 98' AGL/527' MSL.
Trees beginning 3657' from DER, 217' right of centerline, up to 91' AGL/580' MSL.

MOUNT STERLING, IL

MOUNT STERLING MUNI (I63)

TAKEOFF MINIMUMS AND (OBSTACLE) DEPARTURE PROCEDURES

ORIG 02JUL09 (09183) (FAA)

TAKEOFF OBSTACLE NOTES:

Rwy 18, trees beginning 1555' from DER, 309' right of centerline, up to 95' AGL/784' MSL.
Tree 2243' from DER, 856' left of centerline, 100' AGL/819' MSL.
Rwy 36, vehicle on road and pole 686' from DER, 486' right of centerline, up to 60' AGL/779' MSL.
Vehicle on road and trees beginning 679' from DER, 365' left of centerline, up to 100' AGL/839' MSL.

MOUNT VERNON, IL

MOUNT VERNON (MVN)

TAKEOFF MINIMUMS AND (OBSTACLE) DEPARTURE PROCEDURES

ORIG 15MAR07 (07074) (FAA)

DEPARTURE PROCEDURE:

Rwy 33, climb via heading 331° to 1300 before turning left.

TAKEOFF OBSTACLE NOTES:

Rwy 5, multiple trees beginning 1615' from DER, 7' left of centerline, up to 134' AGL/602' MSL,
Antenna 2477' from DER, 990' right of centerline, 79' AGL/547' MSL.
Tree 3329' from DER, 519' right of centerline, 98' AGL/566' MSL.
Rwy 15, multiple trees beginning 712' from DER, 17' right of centerline, up to 71' AGL/529' MSL.
Tree 908' from DER, 465' left of centerline, 70' AGL/527' MSL.
Railroad 608' from DER, 159' right of centerline, 23' AGL/479' MSL.
Road 564' from DER, 3' right of centerline, 15' AGL/472' MSL.
Rwy 23, multiple trees beginning 1705' from DER, 102' right of centerline, up to 72' AGL/539' MSL.
Tree 1797' from DER, 158' left of centerline, 57' AGL/524' MSL.
Railroad 238' from DER, 500' left of centerline, 23' AGL/485' MSL.
Multiple roads beginning 12' from DER, 367' left of centerline, up to 15' AGL/479' MSL.
Fencepost 291' from DER, 426' right of centerline, 9' AGL/476' MSL.
Rwy 33, multiple trees beginning 696' from DER, 130' right of centerline, up to 93' AGL/573' MSL.
Multiple trees beginning 689' from DER, 216' left of centerline, up to 105' AGL/585' MSL.

NECEDAH, WI

NECEDAH (DAF)

TAKEOFF MINIMUMS AND (OBSTACLE) DEPARTURE PROCEDURES

ORIG 22SEP11 (11265) (FAA)

TAKEOFF OBSTACLE NOTES:

Rwy 18, road beginning at DER, left and right of centerline, up to 15' AGL/934' MSL.
Trees and buildings beginning at DER, 446' left of centerline, up to 100' AGL/1019' MSL.
Trees and buildings beginning at DER, 317' right of centerline, up to 100' AGL/1019' MSL.
Rwy 36, trees beginning 711' from DER, 687' left of centerline, up to 100' AGL/1021' MSL.
Power lines, building and railroad beginning 19' from DER, 268' right of centerline, up to 100' AGL/1012' MSL.

NEILLSVILLE, WI

NEILLSVILLE MUNI (VIQ)

TAKEOFF MINIMUMS AND (OBSTACLE) DEPARTURE PROCEDURES

ORIG 20SEP12 (12264) (FAA)

TAKEOFF OBSTACLE NOTES:

Rwy 10, poles, vehicle on road, and trees beginning 159' from DER, 15' left of centerline, up to 59' AGL/1358' MSL.
Building, navaid, poles, silo, tank, and trees beginning 9' from DER, 6' right of centerline, up to 82' AGL/1371' MSL.
Rwy 28, trees beginning 6' from DER, 149' left of centerline, up to 74' AGL/1233' MSL.
Poles and trees beginning 147' from DER, 217' right of centerline, up to 54' AGL/1253' MSL.

NEW HOLSTEIN, WI

NEW HOLSTEIN MUNI (8D1)

TAKEOFF MINIMUMS AND (OBSTACLE) DEPARTURE PROCEDURES

ORIG 20OCT11 (11293) (FAA)

TAKEOFF MINIMUMS:

Rwys 4, 22, NA - Environmental.
Rwy 32, 300-1 or std. w/min. climb of 350' per NM to 1200.

TAKEOFF OBSTACLE NOTES:

Rwy 14, rising terrain beginning 135' from DER, 187' left of centerline, up to 985' MSL.
Terrain with trees beginning 143' from DER, left and right of centerline, up to 100' AGL/1117' MSL.
Rwy 32, vehicles on road beginning 6' from DER, 19' right of centerline, up to 19' AGL/998' MSL.
Poles beginning 332' from DER, left and right of centerline, up to 37' AGL/1033' MSL.
Terrain with trees beginning 561' from DER, left and right of centerline, up to 100' AGL/1129' MSL.

NEW LISBON, WI
MAUSTON-NEW LISBON UNION (82C)
TAKEOFF MINIMUMS AND (OBSTACLE) DEPARTURE PROCEDURES
ORIG-A 05MAR15 (15064) (FAA)
TAKEOFF MINIMUMS:
Rwys 14, 32, 400-1 or std. with a min. climb of 220' per NM to 1400.
TAKEOFF OBSTACLE NOTES:
Rwy 14, vehicle on road beginning 22' from DER, 153' left of centerline, up to 15' AGL/907' MSL.
Trees beginning 20' from DER, 15' right of centerline, up to 87' AGL/987' MSL.
Trees beginning 715' from DER, 39' left of centerline, up to 95' AGL/985' MSL.
Rwy 32, fence beginning 67' from DER, 300' right of centerline, up to 6' AGL/918' MSL.
Vehicle on road beginning 72' from DER, 5' right and left of centerline, up to 15' AGL/954' MSL.
Trees beginning 110' from DER, 146' left and right of centerline, up to 97' AGL/1007' MSL.
Terrain beginning 190' from DER, 43' left and right of centerline, up to 941' MSL.
Buildings beginning 2202' from DER, 398' left and right of centerline, up to 64' AGL/981' MSL.

NEW RICHMOND, WI
NEW RICHMOND RGNL (RNH)
TAKEOFF MINIMUMS AND (OBSTACLE) DEPARTURE PROCEDURES
ORIG-A 23JUL15 (15204) (FAA)
TAKEOFF MINIMUMS:
Rwy 4, 22, NA-Environmental.
TAKEOFF OBSTACLE NOTES:
Rwy 14, multiple trees beginning 810' from DER, 230' left of centerline, up to 100' AGL/1099' MSL.
Vehicle on road 502' from DER, 612' left of centerline, 15' AGL/1014' MSL.
Rwy 32, vehicle on road 425' from DER, 591' left of centerline, 15' AGL/1014' MSL.
Multiple trees beginning 1460' from DER, 443' right of centerline, up to 100' AGL/1099' MSL.

OCONTO, WI
OCONTO-J DOUGLAS BAKE MUNI (OCQ)
TAKEOFF MINIMUMS AND (OBSTACLE) DEPARTURE PROCEDURES
ORIG 30JUN11 (11181) (FAA)
TAKEOFF MINIMUMS:
Rwys 4, 22, NA - ATC.
TAKEOFF OBSTACLE NOTES:
Rwy 11, trees beginning 8' from DER, left and right of centerline, up to 91' AGL/693' MSL
Rwy 29, trees beginning 342' from DER, left and right of centerline, up to 80' AGL/684' MSL.
Vehicle on road beginning 182' from DER, 286' right of centerline, 15' AGL/619' MSL.
Fence 340' from DER, 553' left of centerline, 9' AGL/614' MSL.
REIL 14' from DER, 76' left of centerline, 1' AGL/605' MSL.

OLNEY-NOBLE, IL
OLNEY-NOBLE (OLY)
TAKEOFF MINIMUMS AND (OBSTACLE) DEPARTURE PROCEDURES
ORIG-A 20JUN19 (19171) (FAA)
TAKEOFF OBSTACLE NOTES:
Rwy 4, trees beginning 112' from DER, 416' left of centerline, up to 72' AGL/519' MSL.
Trees beginning 387' from DER, 326' left of centerline, up to 525' MSL.
Tree 546' from DER, 455' left of centerline, 530' MSL.
Trees beginning 659' from DER, 353' left of centerline, up to 536' MSL.
Tree 731' from DER, 561' right of centerline, 512' MSL.
Trees beginning 752' from DER, 33' right of centerline, up to 515' MSL.
Trees beginning 1120' from DER, 49' left of centerline, up to 539' MSL.
Trees beginning 1307' from DER, 285' right of centerline, up to 525' MSL.
Tree 2147' from DER, 846' right of centerline, 526' MSL.
Tree 2357' from DER, 8' right of centerline, 538' MSL.
Tree 2377' from DER, 304' right of centerline, 539' MSL.
Rwy 11, tree 484' from DER, 500' left of centerline, 503' MSL.
Trees beginning 646' from DER, 6' left of centerline, up to 513' MSL.
Tree 872' from DER, 611' right of centerline, 497' MSL.
Trees beginning 1065' from DER, 127' right of centerline, up to 533' MSL.
Trees beginning 1328' from DER, 797' left of centerline, up to 518' MSL.
Trees beginning 1783' from DER, 731' left of centerline, up to 536' MSL.
Trees beginning 1918' from DER, 303' left of centerline, up to 559' MSL.
Trees beginning 2140' from DER, 579' left of centerline, up to 125' AGL/576' MSL.
Rwy 22, vehicles on road, terrain beginning 3' from DER, 124' left of centerline, up to 477' MSL.
Vehicles on road 34' from DER, 20' left of centerline, 479' MSL.
Vehicles on road 46' from DER, 87' right of centerline, 477' MSL.
Vehicles on road beginning 186' from DER, 185' right of centerline, up to 15' AGL/483' MSL.
Vehicles on road beginning 372' from DER, 30' right of centerline, up to 484' MSL.
Pole 685' from DER, 644' left of centerline, 42' AGL/509' MSL.
Pole, tree beginning 854' from DER, 487' left of centerline, up to 43' AGL/510' MSL.
CON'T

OLNEY-NOBLE, IL (CON'T)

OLNEY-NOBLE (OLY) (CON'T)

Rwy 22 (CON'T), tree, pole beginning 979' from DER, 383' left of centerline, up to 514' MSL.
Tree 1117' from DER, 742' left of centerline, 545' MSL.
Tree 1567' from DER, 441' right of centerline, 518' MSL.
Tree 1657' from DER, 567' right of centerline, 524' MSL.
Trees beginning 1739' from DER, 245' right of centerline, up to 531' MSL.
Tree 2096' from DER, 970' right of centerline, 546' MSL.
Rwy 29, tree 181' from DER, 515' right of centerline, 33' AGL/512' MSL.
Tree 213' from DER, 508' right of centerline, 516' MSL.
Tree 329' from DER, 476' right of centerline, 75' AGL/553' MSL.
Trees beginning 790' from DER, 521' left of centerline, up to 525' MSL.
Tree 3062' from DER, 1093' left of centerline, 560' MSL.
Tree 3083' from DER, 992' left of centerline, 563' MSL.
Tree 3174' from DER, 846' left of centerline, 564' MSL.

OSCEOLA, WI

L.O. SIMENSTAD MUNI (OEO)

TAKEOFF MINIMUMS AND (OBSTACLE) DEPARTURE PROCEDURES

ORIG 15MAR07 (07074) (FAA)

TAKEOFF MINIMUMS:
Rwys 4, 22, NA-environmental.

TAKEOFF OBSTACLE NOTES:
Rwy 10, multiple trees beginning 9951' from DER, 3135' right of centerline, up to 100' AGL/1159' MSL.
Multiple trees beginning 1785' from DER, 932' left of centerline, up to 100' AGL/1149' MSL.
Rwy 28, multiple trees beginning 3534' from DER, 1277' right of centerline, up to 100' AGL/979' MSL.
Truck on road beginning 421' from DER 71' left of centerline, 15' AGL/904' MSL.

OSHKOSH, WI

WITTMAN RGNL (OSH)

TAKEOFF MINIMUMS AND (OBSTACLE) DEPARTURE PROCEDURES

AMDT 1 22AUG13 (13234) (FAA)

TAKEOFF OBSTACLE NOTES:
Rwy 5, vehicle on road beginning 11' from DER, left and right of centerline, up to 15' AGL/787' MSL.
Buildings beginning 396' from DER, left and right of centerline, up to 31' AGL/800' MSL.
Trees and poles beginning 83' from DER, left and right of centerline, up to 73' AGL/842' MSL.
Rwy 9, poles and obstruction light on hangar beginning 28' from DER, 485' right of centerline, up to 50' AGL/822' MSL.
Train on railroad tracks beginning 601' from DER, 221' left of centerline, up to 23' AGL/794' MSL.
Trees and poles beginning 462' from DER, 145' left of centerline, up to 93' AGL/852' MSL.
Trees and poles beginning 889' from DER, 147' right of centerline, up to 110' AGL/863' MSL.
Rwy 13, buildings beginning 33' from DER, 452' left of centerline, up to 24' AGL/800' MSL.
Vehicle on road beginning 197' from DER, left and right of centerline, up to 15' AGL/793' MSL.
Trees beginning 115' from DER, left and right of centerline, up to 68' AGL/847' MSL.
Poles and light beginning 711' from DER, left and right of centerline, up to 50' AGL/829' MSL.
Vent pipes and building beginning 1017' from DER, 6' right of centerline, up to 39' AGL/814' MSL.
Rwy 18, trees beginning 1563' from DER, 898' left of centerline, up to 68' AGL/877' MSL.
Rwy 23, vehicle on road beginning 132' from DER, left and right of centerline, up to 15' AGL/809' MSL.
Buildings, flag pole, trees, and poles beginning 21' from DER, 255' left of centerline, up to 30' AGL/819' MSL.
Trees and poles beginning 843' from DER, left and right of centerline, up to 63' AGL/882' MSL.
Control tower, airport beacon, and obstruction light on control tower beginning 1674' from DER, 702' right of centerline, up to 141' AGL/941' MSL.
Communications tower 2514' from DER, 1068' right of centerline, 63' AGL/870' MSL.
Flag pole 2582' from DER, 990' left of centerline, 65' AGL/874' MSL.
Terrain 51' from DER, 445' left of centerline, 792' MSL.
Rwy 27, trees, poles and traffic signal beginning 2198' from DER, 63' left of centerline, up to 48' AGL/867' MSL.
Poles and sign beginning 1205' from DER, 652' right of centerline, up to 36' AGL/845' MSL.
Rwy 31, antennas and trees beginning 1133' from DER, 317' right of centerline, up to 50' AGL/832' MSL.
Trees and poles beginning 1437' from DER, 1193' right of centerline, up to 65' AGL/843' MSL.
Rwy 36, navaid 149' from DER, 4' left of centerline, 15' AGL/801' MSL.
Sign 24' from DER, 474' left of centerline, 2' AGL/791' MSL.

PARIS, IL
EDGAR COUNTY (PRG)
TAKEOFF MINIMUMS AND (OBSTACLE) DEPARTURE PROCEDURES
AMDT 1 21JUL16 (16203) (FAA)
TAKEOFF OBSTACLE NOTES:
Rwy 9, airfield lt 9' from DER, 11' right of centerline, 2' AGL/651' MSL.
Wsk 305' from DER, 237' right of centerline, 660' MSL.
Pole 575' from DER, 385' right of centerline, 673' MSL.
Pole 640' from DER, 321' left of centerline, 671' MSL.
Trees beginning 877' from DER, 556' left of centerline, up to 705' MSL.
Tree 1359' from DER, 634' right of centerline, 688' MSL.
Tree 1513' from DER, 628' right of centerline, 689' MSL.
Tree 1750' from DER, 334' right of centerline, 705' MSL.
Trees beginning 1775' from DER, 126' right of centerline, up to 707' MSL.
Tree 2001' from DER, 322' right of centerline, 710' MSL.
Trees beginning 2100' from DER, 406' right of centerline, up to 711' MSL.
Tree 2129' from DER, 1037' left of centerline, 711' MSL.
Tree 2243' from DER, 1052' left of centerline, 722' MSL.
Tree 2324' from DER, 1037' right of centerline, 713' MSL.
Tree 2429' from DER, 1151' right of centerline, 714' MSL.
Rwy 18, terrain 20' from DER, 18' left of centerline, 655' MSL.
Wsk 297' from DER, 235' right of centerline, 668' MSL.
Vehicles on road beginning 440' from DER, 353' right of centerline, up to 672' MSL.
Rwy 27, grd 1' from DER, 454' left of centerline, 658' MSL.
Terrain 23' from DER, 14' right of centerline, 655' MSL.
Terrain beginning 42' from DER, 361' left of centerline, up to 659' MSL.
Tree 56' from DER, 321' right of centerline, 693' MSL.
Tree 112' from DER, 439' right of centerline, 716' MSL.
Tree 195' from DER, 372' right of centerline, 79' AGL/727' MSL.
Tree and wsk beginning 266' from DER, 100' right of centerline, up to 93' AGL/729' MSL.
Trees beginning 1204' from DER, 621' left of centerline, up to 718' MSL.
Tree and pole beginning 1331' from DER, 258' left of centerline, up to 739' MSL.
Rwy 36, fence 17' from DER, 338' left of centerline, 4' AGL/648' MSL.
Wsk 301' from DER, 136' right of centerline, 656' MSL.
Trees beginning 681' from DER, 47' right of centerline, up to 720' MSL.
Trees beginning 771' from DER, 382' left of centerline, up to 705' MSL.
Trees beginning 1182' from DER, 52' left of centerline, up to 714' MSL.

PARK FALLS, WI
PARK FALLS MUNI (PKF)
TAKEOFF MINIMUMS AND (OBSTACLE) DEPARTURE PROCEDURES
ORIG 28JAN99 (99028) (FAA)
DEPARTURE PROCEDURE:
Rwys 18, 36, climb runway heading to 3400 before turning east.

PAXTON, IL
PAXTON (1C1)
TAKEOFF MINIMUMS AND (OBSTACLE) DEPARTURE PROCEDURES
AMDT 1 01JUL10 (10182) (FAA)
TAKEOFF MINIMUMS:
Rwy 36, 300-1½ or std. w/ min. climb of 321' per NM to 1200.
TAKEOFF OBSTACLE NOTES:
Rwy 36, vehicles on road 439' from DER, crossing from left to right, up to 15' AGL/796' MSL.
Trees beginning 557' from DER, 31' right of centerline, up to 60' AGL/849' MSL.
Tower 1.1 NM from DER, 1761' left of centerline, 179' AGL/983' MSL.

PEKIN, IL
PEKIN MUNI (C15)
TAKEOFF MINIMUMS AND (OBSTACLE) DEPARTURE PROCEDURES
ORIG 25SEP08 (08269) (FAA)
TAKEOFF OBSTACLE NOTES:
Rwy 9, trees beginning 62' from DER, 411' right of centerline, up to 63' AGL/583' MSL.
Poles beginning 819' from DER, 388' left of centerline, up to 32' AGL/552' MSL.
Poles beginning 824' from DER, 411' right of centerline, up to 34' AGL/554' MSL.
Rwy 27, rising terrain 718' from DER, 103' left of centerline, up to 550' MSL.

PEORIA, IL

GENERAL DOWNING - PEORIA INTL (PIA)

TAKEOFF MINIMUMS AND (OBSTACLE) DEPARTURE PROCEDURES

AMDT 2 30APR15 (15120) (FAA)

TAKEOFF OBSTACLE NOTES:

Rwy 4, trees beginning 1217' from DER, 548' left of centerline, up to 85' AGL/742' MSL.
Trees beginning 1389' from DER, 597' right of centerline, up to 75' AGL/728' MSL.
Tank 4757' from DER, 1617' left of centerline, 131' AGL/781' MSL.
Rwy 13, trees beginning 1020' from DER, 722' left of centerline, up to 85' AGL/705' MSL.
Trees 1175' from DER, 773' right of centerline, 60' AGL/682' MSL.
Flagpole 1748' from DER, 783' right of centerline, 53' AGL/687' MSL.
Trees beginning 3783' from DER, 1448' left of centerline, up to 85' AGL/747' MSL.
Rwy 22, trees beginning 450' from DER, 558' right of centerline, up to 60' AGL/691' MSL.
Rwy 31, trees beginning 818' from DER, 607' left of centerline, up to 50' AGL/706' MSL.
Trees beginning 1480' from DER, 690' right of centerline, up to 75' AGL/736' MSL.
Trees beginning 2000' from DER, 900' left of centerline, up to 75' AGL/760' MSL.
Trees beginning 3400' from DER, 165' right of centerline, up to 75' AGL/776' MSL.

MOUNT HAWLEY AUXILIARY (3MY)

TAKEOFF MINIMUMS AND (OBSTACLE) DEPARTURE PROCEDURES

AMDT 3 12DEC13 (13346) (FAA)

TAKEOFF OBSTACLE NOTES:

Rwy 18, trees beginning 369' from DER, 247' left of centerline, up to 100' AGL/826' MSL.
Trees beginning 537' from DER, 351' right of centerline, up to 100' AGL/853' MSL.
Building 714' from DER, 291' left of centerline, 30' AGL/809' MSL.
Building 1104' from DER, 225' left of centerline, 23' AGL/802 MSL.
Trees 1328' from DER, across centerline, up to 100' AGL/834 MSL.
Rwy 36, peak 100' from DER, 374' right of centerline. 20' AGL/809' MSL.
Trees beginning 506' from DER, 12' right of centerline, up to 100' AGL/899' MSL.
Trees beginning 810' from DER, 324' left of centerline, up to 100' AGL/909' MSL.
Trees and light poles beginning 946' from DER, 514' right of centerline, 46' AGL/845' MSL.
Vehicles on roadway 984' from DER, 420' left of centerline, 15' AGL/824' MSL.
Tower 2311' from DER, 655' left of centerline, 61' AGL/858' MSL.

PERU, IL

ILLINOIS VALLEY RGNL-WALTER A. DUNCAN FIELD (VYS)

TAKEOFF MINIMUMS AND (OBSTACLE) DEPARTURE PROCEDURES

AMDT 1 15OCT15 (15288) (FAA)

TAKEOFF MINIMUMS:

Rwy 7, 300-1 or std. w/min. climb of 285' per NM to 900.

DEPARTURE PROCEDURE:

Rwy 18, climb heading 198° to 1400 before turning left.

TAKEOFF OBSTACLE NOTES:

Rwy 7, numerous poles beginning 501' from DER, right and left of centerline, up to 65' AGL/704' MSL.
Rwy 18, bush 82' from DER, 266' right of centerline, 5' AGL/641' MSL.
Tree 1858' from DER, 803' left of centerline, 59' AGL/687' MSL.
Rwy 25, trees beginning 1176' from DER, right and left of centerline, up to 111' AGL/718' MSL.
Rwy 36, sign 1929' from DER, 936' right of centerline, 69' AGL/723' MSL.
Poles beginning 1070' from DER, crossing left and right of centerline up to 71' AGL/713' MSL.

PHILLIPS, WI

PRICE COUNTY (PBH)

TAKEOFF MINIMUMS AND (OBSTACLE) DEPARTURE PROCEDURES

AMDT 2 07DEC17 (17341) (FAA)

TAKEOFF MINIMUMS:

Rwy 19, 200 - 1 or std. w/ min. climb of 272' per NM to 1700.

TAKEOFF OBSTACLE NOTES:

Rwy 1, trees beginning 61' from DER, 18' left of centerline, up to 1526' MSL.
Tree 121' from DER, 463' right of centerline, 1519' MSL.
Trees beginning 1027' from DER, 674' right of centerline, up to 1562' MSL.
Trees beginning 1606' from DER, 743' right of centerline, up to 1573' MSL.
Pole, trees beginning 1813' from DER, 905' right of centerline, up to 72' AGL/1583' MSL.
Tree 2544' from DER, 498' left of centerline, 1563' MSL.
Trees beginning 2595' from DER, 655' right of centerline, up to 1586' MSL.
Tree 2765' from DER, 104' left of centerline, 1567' MSL.
Trees beginning 2871' from DER, 26' right of centerline, up to 1592' MSL.
Tree 3056' from DER, 355' left of centerline, 1575' MSL.
Tree 3315' from DER, 75' left of centerline, 1580' MSL.
Tree 3374' from DER, 401' left of centerline, 1583' MSL.
Tree 3560' from DER, 345' right of centerline, 1594' MSL.
Tree 3617' from DER, 20' left of centerline, 1588' MSL.
Trees beginning 3725' from DER, 140' right of centerline, up to 1599' MSL.

CON'T

PHILLIPS, WI (CON'T)

PRICE COUNTY (PBH) (CON'T)

Rwy 6, trees, terrain beginning 66' from DER, 97' right of centerline, up to 1516' MSL.
Trees beginning 98' from DER, 240' left of centerline, up to 1518' MSL.
Trees, terrain beginning 137' from DER, 159' left of centerline, up to 74' AGL/1523' MSL.
Trees beginning 489' from DER, 296' left of centerline, up to 1533' MSL.
Trees beginning 747' from DER, 45' left of centerline, up to 1537' MSL.
Trees beginning 878' from DER, 382' right of centerline, up to 1518' MSL.
Trees, building, water tower beginning 1189' from DER, 57' left of centerline, up to 1538' MSL.
Tree 1294' from DER, 549' right of centerline, 1520' MSL.
Trees beginning 1296' from DER, 549' right of centerline, up to 1525' MSL.
Tree 1398' from DER, 507' right of centerline, 1530' MSL.
Trees beginning 1430' from DER, 501' right of centerline, up to 1536' MSL.
Tree 1522' from DER, 683' left of centerline, 1545' MSL.
Trees beginning 1591' from DER, 489' right of centerline, up to 1540' MSL.
Trees beginning 1601' from DER, 144' left of centerline, up to 82' AGL/1561' MSL.
Trees, poles beginning 1717' from DER, 8' right of centerline, up to 1553' MSL.
Trees, poles beginning 1895' from DER, 112' left of centerline, up to 1562' MSL.
Trees, transmission lines beginning 2163' from DER, 42' left of centerline, up to 1563' MSL.
Trees beginning 2239' from DER, 36' right of centerline, up to 1562' MSL.
Tree 2353' from DER, 908' right of centerline, 1563' MSL.
Trees beginning 2372' from DER, 7' right of centerline, up to 1574' MSL.
Trees beginning 2373' from DER, 65' left of centerline, up to 1566' MSL.
Trees beginning 2477' from DER, 54' left of centerline, up to 1567' MSL.
Trees beginning 2523' from DER, 12' left of centerline, up to 1569' MSL.
Trees beginning 2646' from DER, 129' left of centerline, up to 1572' MSL.
Trees beginning 3779' from DER, 17' left of centerline, up to 1577' MSL.
Tree 3980' from DER, 79' right of centerline, 1575' MSL.
Trees beginning 4095' from DER, 182' left of centerline, up to 1580' MSL.
Trees beginning 4118' from DER, 56' left of centerline, up to 1587' MSL.
Trees beginning 4289' from DER, 191' left of centerline, up to 1595' MSL.
Tree 4291' from DER, 143' right of centerline, 1592' MSL.
Trees beginning 4292' from DER, 11' right of centerline, up to 85' AGL/1594' MSL.
Rwy 19, tree 61' from DER, 452' left of centerline, 1501' MSL.
Trees beginning 1110' from DER, 609' left of centerline, up to 1527' MSL.
Trees beginning 1164' from DER, 654' left of centerline, up to 1530' MSL.
Trees beginning 1309' from DER, 10' left of centerline, up to 1531' MSL.
Tree 1441' from DER, 624' right of centerline, 1506' MSL.
Tree 1463' from DER, 591' right of centerline, 45' AGL/1508' MSL.
Trees beginning 1558' from DER, 418' right of centerline, up to 1515' MSL.
Trees beginning 1999' from DER, 78' right of centerline, up to 1523' MSL.
Trees beginning 3874' from DER, 941' right of centerline, up to 1576' MSL.
Tank 4854' from DER, 1681' left of centerline, 144' AGL/1624' MSL.
Water tower 4890' from DER, 1744' left of centerline, 148' AGL/1631' MSL.
Rwy 24, building 38' from DER, 478' right of centerline, 1489' MSL.
Buildings beginning 48' from DER, 454' left of centerline, up to 24' AGL/1489' MSL.
Antenna 97' from DER, 397' right of centerline, 35' AGL/1499' MSL.
Poles beginning 198' from DER, 352' right of centerline, up to 36' AGL/1500' MSL.
Pole 217' from DER, 420' left of centerline, 35' AGL/1500' MSL.
Trees, fence beginning 291' from DER, 91' left of centerline, up to 52' AGL/1516' MSL.
Poles beginning 643' from DER, 455' right of centerline, up to 51' AGL/1512' MSL.
Trees, pole beginning 976' from DER, 283' left of centerline, up to 77' AGL/1537' MSL.
Trees, pole beginning 1162' from DER, 580' right of centerline, up to 1525' MSL.
Trees beginning 1427' from DER, 495' right of centerline, up to 1534' MSL.
Trees beginning 1672' from DER, 504' right of centerline, up to 1541' MSL.
Trees beginning 1738' from DER, 405' left of centerline, up to 1548' MSL.
Trees beginning 1823' from DER, 517' right of centerline, up to 1542' MSL.
Trees beginning 1964' from DER, 512' right of centerline, up to 1553' MSL.

PINCKNEYVILLE, IL

PINCKNEYVILLE-DU QUOIN (PJY)

TAKEOFF MINIMUMS AND (OBSTACLE) DEPARTURE PROCEDURES

ORIG 22SEP11 (11265) (FAA)

TAKEOFF OBSTACLE NOTES:

Rwy 18, vehicle on road beginning at DER, 340' left of centerline, 15' AGL/409' MSL.
Power lines and vehicle on road beginning 507' from DER, left and right of centerline, up to 40' AGL/434' MSL.
Rwy 36, trees beginning 1740' from DER, 724' right of centerline, up to 100' AGL/495' MSL.

PITTSFIELD, IL
PITTSFIELD PENSTONE MUNI (PPQ)
TAKEOFF MINIMUMS AND (OBSTACLE) DEPARTURE PROCEDURES
ORIG 26JUL12 (12208) (FAA)
TAKEOFF OBSTACLE NOTES:
Rwy 13, vehicles on roadway beginning 27' from DER, 360' right of centerline, up to 15' AGL/724' MSL.
Trees beginning 819' from DER, 564' right of centerline, up to 100' AGL/779' MSL.
Trees beginning 912' from DER, 629' left of centerline, up to 100' AGL/759' MSL.
Trees beginning 3602' from DER, 627' right of centerline, up to 100' AGL/789' MSL.
Rwy 31, trees beginning 594' from DER, 626' left of centerline, up to 100' AGL/789' MSL.
Vehicles on roadway beginning 1038' from DER, 776' right of centerline, up to 17' AGL/746' MSL.
Trees beginning 1652' from DER, 172' right of centerline, up to 100' AGL/789' MSL.
Trees beginning 5157' from DER, 1284' right of centerline, up to 100' AGL/859' MSL.

PLATTEVILLE, WI
PLATTEVILLE MUNI (PVB)
TAKEOFF MINIMUMS AND (OBSTACLE) DEPARTURE PROCEDURES
ORIG 27AUG09 (09239) (FAA)
TAKEOFF OBSTACLE NOTES:
Rwy 7, vehicle on road beginning 499' from DER, left to right of centerline, up to 15' AGL/1053' MSL.
Pavilion 250' from DER, 345' left of centerline, 17' AGL/1039' MSL.
Poles beginning 208' from DER, 438' left of centerline, up to 37' AGL/1059' MSL.
Trees beginning 224' from DER, 17' right of centerline, up to 47' AGL/1069' MSL.
Trees beginning 257' from DER, 222' left of centerline, up to 29' AGL/1051' MSL.
Rwy 25, tree 91' from DER, 277' left of centerline, 21' AGL/1020' MSL.
Trees beginning 57' from DER, 325' right of centerline, up to 10' AGL/1009' MSL.
Rwy 15, tree 1145' from DER, 620' right of centerline, 52' AGL/1073' MSL.
Trees beginning 61' from DER, 208' left of centerline, up to 11' AGL/1032' MSL.

PONTIAC, IL
PONTIAC MUNI (PNT)
TAKEOFF MINIMUMS AND (OBSTACLE) DEPARTURE PROCEDURES
ORIG 31JUL08 (08213) (FAA)
TAKEOFF OBSTACLE NOTES:
Rwy 24, multiple buildings beginning 766' from DER, 60' left of centerline, up to 28' AGL/672' MSL.
Tree 2226' from DER, 1040' right of centerline, 100' AGL/744' MSL.
Multiple light poles beginning 3635' from DER, 262' right of centerline, up to 130' AGL/774' MSL.

POPLAR GROVE, IL
POPLAR GROVE (C77)
TAKEOFF MINIMUMS AND (OBSTACLE) DEPARTURE PROCEDURES
ORIG 04NOV99 (99308) (FAA)
TAKEOFF MINIMUMS:
Rwy 30, 300-1 or std. with a min. climb of 310' per NM to 1000.
Rwys 9, 12, 17, 27, 35, NA.

PORTAGE, WI
PORTAGE MUNI (C47)
TAKEOFF MINIMUMS AND (OBSTACLE) DEPARTURE PROCEDURES
AMDT 2 05JAN17 (17005) (FAA)
TAKEOFF MINIMUMS:
Rwy 22, std. w/min. climb of 259' per NM to 1900 or 1000-2½ for VCOA.
DEPARTURE PROCEDURE:
Rwy 18, climb on heading 181° to 1900 before turning right.
VCOA:
Rwy 22, obtain ATC approval for VCOA when requesting IFR clearance. Climb in visual conditions to cross Portage Muni airport at or above 1700 before proceeding on course.
TAKEOFF OBSTACLE NOTES:
Rwy 4, trees and vehicles on road beginning at DER, 48' right of centerline, up to 100' AGL/925' MSL.
Vehicles on road 1' from DER, 88' left of centerline, 15' AGL/840' MSL.
Trees beginning 12' from DER, 27' left of centerline, up to 100' AGL/925' MSL.
Trees and telephone line beginning 120' from DER, 264' left of centerline, up to 43' AGL/852' MSL.
Trees beginning 1573' from DER, 551' left of centerline, up to 77' AGL/906' MSL.
Rwy 18, trees and poles 5' from DER, 127' right of centerline, up to 42' AGL/860' MSL.
Vehicle on road 64' from DER, 22' right of centerline, 15' AGL/835' MSL.
Parking lots 222' from DER, 134' right of centerline, 837' MSL.
Tree and parking lot beginning 336' from DER, 91' right of centerline, up to 874' MSL.
Tree 373' from DER, 215' right of centerline, 888' MSL.
Tree, parking lot, pole, bldg, telephone line and fence beginning 449' from DER, 19' right of centerline, up to 889' MSL.
Tree 1008' from DER, 437' right of centerline, 895' MSL.
Power transmission lines, tree, vehicles on road beginning 1072' from DER, 2' right of centerline, up to 77' AGL/906' MSL.
CON'T

PORTAGE, WI (CON'T)

PORTAGE MUNI (C47) (CON'T)

Rwy 18 (CON'T), power transmission lines, vehicle on road, tree and pole beginning 1277' from DER, 43' right of centerline, up to 103' AGL/940' MSL.
Pole beginning 47' from DER, 187' left of centerline, up to 26' AGL/848' MSL.
Telephone line, pole and vehicle on road beginning 57' from DER, 81' left of centerline, up to 853' MSL.
Tree 271' from DER, 148' left of centerline, 858' MSL.
Tree and vehicle on road beginning 372' from DER, 135' left of centerline, up to 865' MSL.
Tree 483' from DER, 621' left of centerline, 869' MSL.
Tree and bldg beginning 529' from DER, 66' left of centerline, up to 880' MSL.
Tree 600' from DER, 343' left of centerline, 882' MSL.
Trees beginning 622' from DER, 453' left of centerline, up to 888' MSL.
Tree, pole and telephone line beginning 700' from DER, 150' left of centerline, up to 892' MSL.
Tree and power transmission lines beginning 905' from DER, 3' left of centerline, up to 902' MSL.
Tree 1870' from DER, 111' left of centerline, 907' MSL.
Tree, pole and power transmission lines beginning 1996' from DER, 1' left of centerline, up to 921' MSL.
Power transmission lines and tree beginning 3392' from DER, 222' left of centerline, up to 925' MSL.
Rwy 22, trees beginning at DER, 107' right of centerline, up to 100' AGL/925' MSL.
Parking lot 69' from DER, 222' right of centerline, 840' MSL.
Vehicles on road beginning 377' from DER, 9' right of centerline, up to 15' AGL/840' MSL.
Pole 403' from DER, 352' right of centerline, 63' AGL/886' MSL.
Power transmission lines beginning 1000' from DER, 412' right of centerline, up to 64' AGL/886' MSL.
Power transmission lines beginning 1833' from DER, 114' right of centerline, up to 899' MSL.
Power transmission lines beginning 2295' from DER, 1054' right of centerline, up to 955' MSL.
Bldg 7' from DER, 313' left of centerline, 33' AGL/856' MSL.
Ol on bldg and parking lot beginning 14' from DER, 243' left of centerline, up to 859' MSL.
Trees beginning 221' from DER, 68' left of centerline, up to 862' MSL.
Tree, vehicles on road, pole and telephone line beginning 267' from DER, 44' left of centerline, up to 873' MSL.
Tree 443' from DER, 245' left of centerline, 56' AGL/879' MSL.
Tree, telephone line, pole, bldg and sign beginning 507' from DER, 137' left of centerline, up to 890' MSL.
Power transmission lines beginning 1344' from DER, 830' left of centerline, up to 891' MSL.
Power transmission lines beginning 1595' from DER, 562' left of centerline, up to 901' MSL.
Trees beginning 2046' from DER, 183' left of centerline, up to 917' MSL.
Tree 2542' from DER, 636' left of centerline, 923' MSL.
Tree 2625' from DER, 1179' left of centerline, 925' MSL.
Rwy 36, trees beginning 2' from DER, 43' right of centerline, up to 51' AGL/847' MSL.
Tree and vehicles on road beginning 46' from DER, 28' right of centerline, up to 882' MSL.
Trees beginning 1633' from DER, 13' right of centerline, up to 883' MSL.
Trees beginning 2673' from DER, 407' right of centerline, up to 110' AGL/903' MSL.
Vehicles on road beginning 13' from DER, 116' left of centerline, up to 821' MSL.
Tree and vehicles on road beginning 105' from DER, 50' left of centerline, up to 827' MSL.
Trees beginning 365' from DER, 224' left of centerline, up to 831' MSL.
Tree 450' from DER, 126' left of centerline, 832' MSL.
Tree 621' from DER, 128' left of centerline, 853' MSL.
Trees beginning 707' from DER, 130' left of centerline, up to 875' MSL.
Trees beginning 997' from DER, 11' left of centerline, up to 880' MSL.
Tree 3079' from DER, 366' left of centerline, 893' MSL.
Trees beginning 3167' from DER, 284' left of centerline, up to 903' MSL.

PRAIRIE DU CHIEN, WI

PRAIRIE DU CHIEN MUNI (PDC)

TAKEOFF MINIMUMS AND (OBSTACLE) DEPARTURE PROCEDURES
AMDT 4 26JUL12 (12208) (FAA)

TAKEOFF MINIMUMS:
Rwy 11, 200-1¼ or std. w/min. climb of 444' per NM to 900.
Rwy 14, 600-3 w/min. climb of 251' per NM to 1400 or std. w/min. climb of 589' per NM to 1400, or 1200-2½ for climb in visual conditions.
Rwy 29, 500-3 w/min. climb of 230' per NM to 1300 or std. w/min. climb of 261' per NM to 1300, or 1200-2½ for climb in visual conditions.

DEPARTURE PROCEDURE:
Rwy 11, climb heading 110° to 2000 before turning.
Rwy 14, climb heading 140° to 2000 before turning, for climb in visual conditions cross Prairie du Chien airport at or above 1700' MSL before proceeding on course. When executing VCOA, notify ATC prior to departure.
Rwy 29, climb heading 290° to 2000 before turning, for climb in visual conditions cross Prairie du Chien airport at or above 1700' MSL before proceeding on course. When executing VCOA, notify ATC prior to departure.
Rwy 32, climb heading 320° to 2000 before turning.

TAKEOFF OBSTACLE NOTES:
Rwy 11, poles, signs, trees, terrain and road beginning 59' from DER, 9' left of centerline, up to 70' AGL/809' MSL.
Trees beginning 966' from DER, 7' right of centerline, up to 111' AGL/810' MSL.
Rwy 14, trees, terrain, and navaid beginning 21' from DER, 62' left of centerline, up to 187' AGL/801' MSL.
Trees and railroad beginning 180' from DER, 53' right of centerline, up to 112' AGL/727' MSL.
Rwy 29, tanks, railroad, trees, and road beginning 141' from DER, 11' left of centerline, up to 70' AGL/724' MSL.
Trees, poles, road, and tower beginning 446' from DER, 89' right of centerline, up to 68' AGL/717' MSL.
CON'T

PRAIRIE DU CHIEN, WI (CON'T)

PRAIRIE DU CHIEN MUNI (PDC) (CON'T)

Rwy 32, navaids 25' from DER, 77' left and right of centerline, up to 4' AGL/653' MSL.
Pole 2410' from DER, 198' left of centerline, 60' AGL/714' MSL.
Trees, poles, and towers beginning 1418' from DER, 200' right of centerline, up to 65' AGL/719' MSL.

PRAIRIE DU SAC, WI

SAUK-PRAIRIE (91C)

TAKEOFF MINIMUMS AND (OBSTACLE) DEPARTURE PROCEDURES

ORIG 20DEC07 (07354) (FAA)

TAKEOFF MINIMUMS:
Rwy 36, std. w/ min. climb gradient of 221' per NM to 1700 or 1000-3 for climb in visual conditions.

DEPARTURE PROCEDURE:
Rwy 36, climb heading 357° to 1700 before turning or for climb in visual conditions cross Sauk-Prairie Airport at or above 1700 MSL before proceeding on course.

TAKEOFF OBSTACLE NOTES:
Rwy 18, utility pole, 330' from DER, 325' right of centerline, 19' AGL/839' MSL.
Trees beginning 802' from DER, 175' left of centerline, up to 100' AGL/919' MSL.
Trees beginning 921' from DER, on centerline, up to 100' AGL/929' MSL.
Rwy 36, navigation light top 15' from DER, 35' right of centerline, 2' AGL/833' MSL.
Navigation light top 16' from DER, 60' left of centerline, 3' AGL/834' MSL.
Silo top 855' from DER, 414' left of centerline, up to 33' AGL/864' MSL.
Trees beginning 967' from DER, 611' left of centerline, up to 60' AGL/891' MSL.

QUINCY, IL

QUINCY RGNL-BALDWIN FIELD (UIN)

TAKEOFF MINIMUMS AND (OBSTACLE) DEPARTURE PROCEDURES

ORIG 30AUG07 (07242) (FAA)

TAKEOFF OBSTACLE NOTES:
Rwy 4, multiple trees beginning 1041' from DER, 707' right of centerline, up to 68' AGL/797' MSL.
Tree 1128' from DER, 623' right of centerline, 43' AGL/775' MSL.
Rwy 18, multiple trees beginning 1720' from DER, 534' left of centerline, up to 100' AGL/849' MSL.
Rwy 22, tree 586' from DER, 636' right of centerline, 67' AGL/796' MSL.
Rwy 36, multiple trees beginning 4' from DER, 165' right of centerline, up to 91' AGL/820' MSL.

RACINE, WI

BATTEN INTL (RAC)

TAKEOFF MINIMUMS AND (OBSTACLE) DEPARTURE PROCEDURES

AMDT 5A 22JUN17 (17173) (FAA)

TAKEOFF OBSTACLE NOTES:
Rwy 4, trees beginning 137' from DER, 185' right of centerline, up to 676' MSL.
Tree 195' from DER, 445' left of centerline, 690' MSL.
Pole beginning 220' from DER, 530' left of centerline, up to 692' MSL.
Tree, pole, building beginning 223' from DER, 226' left of centerline, up to 694' MSL.
Tree 394' from DER, 96' right of centerline, 681' MSL.
Tree 576' from DER, 521' left of centerline, 701' MSL.
Trees beginning 620' from DER, 205' left of centerline, up to 702' MSL.
Pole beginning 688' from DER, 419' right of centerline, up to 697' MSL.
Tree, pole beginning 692' from DER, 280' left of centerline, up to 709' MSL.
Tree 1371' from DER, 500' left of centerline, 712' MSL.
Rwy 14, tree 18' from DER, 497' right of centerline, 673' MSL.
Tree 19' from DER, 314' left of centerline, 702' MSL.
Trees beginning 71' from DER, 315' right of centerline, up to 716' MSL.
Tower, ant, pole, flgpl, tree beginning 239' from DER, 431' left of centerline, up to 57' AGL/706' MSL.
OL on light stan, pole, tree beginning 361' from DER, 2' right of centerline, up to 717' MSL.
Tree, tower, ant, antenna beginning 617' from DER, 181' left of centerline, up to 711' MSL.
Trees beginning 1940' from DER, 695' right of centerline, up to 718' MSL.
Rwy 22, pole, light standard, vehicle on road beginning 35' from DER, 1' left of centerline, up to 22' AGL/694' MSL.
Tree 253' from DER, 177' left of centerline, 701' MSL.
Tree 1450' from DER, 168' left of centerline, 713' MSL.
Tree 1521' from DER, 37' right of centerline, 723' MSL.
Tree 1628' from DER, 614' right of centerline, 729' MSL.
Tree 2927' from DER, 546' right of centerline, 749' MSL.
Tree 3120' from DER, 274' right of centerline, 763' MSL.
Tower, antenna beginning 3843' from DER, 1214' right of centerline, up to 103' AGL/797' MSL.
CON'T

RACINE, WI (CON'T)

BATTEN INTL (RAC) (CON'T)

Rwy 32, fence, blast fence beginning 18' from DER, 103' left of centerline, up to 8' AGL/682' MSL.
Building beginning 63' from DER, 484' left of centerline, up to 686' MSL.
Tree, vehicle on road, tower, building beginning 79' from DER, 66' left of centerline, up to 57' AGL/734' MSL.
Vehicle on road 180' from DER, 17' right of centerline, 688' MSL.
Pole, OL on pole beginning 215' from DER, 116' right of centerline, up to 28' AGL/698' MSL.
Tree, vehicle on road beginning 238' from DER, 9' right of centerline, up to 722' MSL.
Trees beginning 357' from DER, 94' right of centerline, up to 732' MSL.
Tower, antenna, tree, pole beginning 395' from DER, 153' left of centerline, up to 56' AGL/736' MSL.
Trees beginning 420' from DER, 13' right of centerline, up to 740' MSL.
Trees beginning 584' from DER, 260' left of centerline, up to 739' MSL.
Tree 839' from DER, 491' left of centerline, 742' MSL.
Tree 842' from DER, 391' left of centerline, 751' MSL.
Trees beginning 944' from DER, 56' left of centerline, up to 80' AGL/759' MSL.

RANTOUL, IL

RANTOUL NATL AVN CNTR-FRANK ELLIOTT FLD (TIP)

TAKEOFF MINIMUMS AND (OBSTACLE) DEPARTURE PROCEDURES

AMDT 1 15DEC11 (11349) (FAA)

TAKEOFF OBSTACLE NOTES:

Rwy 9, trees beginning 1994' from DER, 28' right of centerline, up to 100' AGL/829' MSL.
Rwy 18, trees beginning 1285' from DER, 12' left of centerline, up to 100' AGL/839' MSL.
Rwy 27, trees beginning 2651' from DER, 15' right of centerline, up to 100' AGL/839' MSL.
Rwy 36, trees beginning 1313' from DER, 5' right of centerline, up to 100' AGL/839' MSL.
Tower 4949' from DER, 1784' right of centerline, 139' AGL/874' MSL.

REEDSBURG, WI

REEDSBURG MUNI (C35)

TAKEOFF MINIMUMS AND (OBSTACLE) DEPARTURE PROCEDURES

AMDT 2 05APR12 (12096) (FAA)

TAKEOFF MINIMUMS:

Rwys 7, 25, NA-obstacles.
Rwy 18, std. w/min. climb of 505' per NM to 1400 or 400-1¾ w/min. climb of 215' per NM to 2000 or 800-2 ½, for climb in visual conditions.
Rwy 36, 400-2 or std. w/min. climb of 300' per NM to 1400.

DEPARTURE PROCEDURE:

Rwy 18, for climb in visual conditions: cross Reedsburg Muni Airport at or above 1600 MSL before proceeding on course. When executing VCOA, notify ATC prior to departure.

TAKEOFF OBSTACLE NOTES:

Rwy 18, trees beginning 22' from DER, 6' right of centerline, up to 88' AGL/1031' MSL.
Train and railroad tracks 99' from DER, right to left of centerline, 23' AGL/900' MSL.
Terrain beginning 286' from DER, 83' right of centerline, 1033' MSL.
Vehicles on road 571' from DER, right to left of centerline, 15' AGL/1033' MSL.
T-L tower 3633' from DER, right to left of centerline, up to 80' AGL/1009' MSL.
Trees beginning 27' from DER, 6' left of centerline, up to 89' AGL/1032' MSL.
Pole 3842' from DER, 39' left of centerline, up to 76' AGL/997' MSL.
Terrain beginning 5518' from DER, 14' left of centerline, 1033' MSL.
Rwy 36, vertical structures beginning 23' from DER, 62' right and left of centerline, up to 21' AGL/942' MSL.
Vehicle on road 44' from DER, left to right of centerline, 15' AGL/962' MSL.
Buildings beginning 79' from DER, 5' right of centerline, up to 29' AGL/1050' MSL.
Trees beginning 100' from DER, 12' right of centerline, up to 40' AGL/1041' MSL.
Fences beginning 121' from DER, right and left of centerline, up to 24' AGL/925' MSL.
Signs beginning 196' from DER, left and right of centerline, up to 38' AGL/939' MSL.
Parking lot 198' from DER, 295' right of centerline, 13' AGL/914' MSL.
Poles beginning 204' from DER, right and left of centerline, up to 102' AGL/1043' MSL.
Light support structures beginning 291' from DER, left and right of centerline, up to 44' AGL/945' MSL.
Buildings beginning 328' from DER, 107' left of centerline, up to 55' AGL/976' MSL.
Terrain beginning 397' from DER, 176' right of centerline, up to 915' MSL.
Flag poles 825' from DER, 158' left of centerline, up to 37' AGL/978' MSL.
Trees beginning 1032' from DER, 28' left of centerline, up to 40' AGL/1041' MSL.

RHINELANDER, WI

RHINELANDER-ONEIDA COUNTY (RHI)

TAKEOFF MINIMUMS AND (OBSTACLE) DEPARTURE PROCEDURES

AMDT 4A 13SEP18 (18256) (FAA)

TAKEOFF MINIMUMS:

Rwy 9, std. w/min. climb of 230' per NM to 3900 before turning, or 1100-3 for VCOA.

DEPARTURE PROCEDURE:

Rwy 9, for climb in visual conditions: cross Rhinelander-Oneida County airport at or above 2400 before proceeding on course.

VCOA:

Rwy 9, obtain ATC approval for VCOA when requesting IFR clearance. Climb in visual conditions to cross Rhinelander-Oneida County airport at or above 2600 before proceeding on course.

TAKEOFF OBSTACLE NOTES:

Rwy 9, tree 3101' from DER, 1084' right of centerline, 61' AGL/1686' MSL.
Tree 3117' from DER, 1194' left of centerline, 67' AGL/1685' MSL.
Rwy 15, multiple trees beginning 624' from DER, 283' right of centerline, up to 63' AGL/1684' MSL.
Multiple trees beginning 663' from DER, 376' left of centerline, up to 52' AGL/1660' MSL.
Fence beginning 62' from DER, 482' left of centerline, up to 13' AGL/1625' MSL.
Pole 729' from DER, 449' right of centerline, 22' AGL/1634' MSL.
Rwy 27, vehicle on road beginning 99' from DER, 50' left of centerline, up to 1638' MSL.
Vehicle on road 620' from DER, 610' right of centerline, 1651' MSL.
Fence 763' from DER, 641' right of centerline, up to 1652' MSL.
Vehicle on road beginning 884' from DER, 647' right of centerline, up to 1655' MSL.
Vehicle on road 1207' from DER, 694' right of centerline, 1660' MSL.
Rwy 33, multiple trees beginning 890' from DER, 234' right of centerline, up to 98' AGL/1709' MSL.
Multiple trees beginning 187' from DER, 106' left of centerline, up to 83' AGL/1678' MSL.
Poles beginning 1755' from DER, 297' right of centerline, up to 80' AGL/1691' MSL.
Poles beginning 866' from DER, 106' left of centerline, up to 74' AGL/1669' MSL.

RICE LAKE, WI

RICE LAKE RGNL-CARL'S FIELD (RPD)

TAKEOFF MINIMUMS AND (OBSTACLE) DEPARTURE PROCEDURES

ORIG-A 08NOV18 (18312) (FAA)

TAKEOFF MINIMUMS:

Rwy 1, std. w/min. climb of 231' per NM to 2200, or 1200-3 for climb in visual conditions.

DEPARTURE PROCEDURE:

Rwy 1, for climb in visual conditions: Cross Rice Lake Rgnl-Carl's Field at or above 2300.
Rwy 31, climb via heading 310° to 1900 before turning left.

TAKEOFF OBSTACLE NOTES:

Rwy 1, trees beginning 1324' from DER, 701' left of centerline, up to 1157' MSL.
Trees beginning 1703' from DER, 669' left of centerline, up to 1158' MSL.
Tree 1881' from DER, 970' left of centerline, 1162' MSL.
Tree 1971' from DER, 883' left of centerline, 1163' MSL.
Tree 2288' from DER, 893' left of centerline, 1167' MSL.
Rwy 13, trees 1550' from DER, 200' right of centerline, 67' AGL/1167' MSL.
Rwy 19, trees 2780' from DER, 200' left of centerline, 73' AGL/1169' MSL.
Rwy 31, trees 1480' from DER, 50' right of centerline, 64' AGL/1156' MSL.

RICHLAND CENTER, WI

RICHLAND (93C)

TAKEOFF MINIMUMS AND (OBSTACLE) DEPARTURE PROCEDURES

AMDT 1A 29AUG07 (07241) (FAA)

TAKEOFF MINIMUMS:

Rwys 9,17, NA.
Rwy 27, 400-2 or std. with a min. climb of 491' per NM to 1300.
Rwy 35, 300-1 or std. with a min. climb of 222' per NM to 1800.

ROBINSON, IL

CRAWFORD CO (RSV)

TAKEOFF MINIMUMS AND (OBSTACLE) DEPARTURE PROCEDURES

ORIG 25SEP08 (08269) (FAA)

TAKEOFF OBSTACLE NOTES:

Rwy 9, trees 2285' from DER, 474' right of centerline, 60' AGL/516' MSL.
Trees 971' from DER, 594' left of centerline, 58' AGL/517' MSL.
Rwy 17, tree 2493' from DER, 521' right of centerline, 100' AGL/589' MSL.
Rwy 27, trees beginning at 178' from DER, 358' right of centerline, up to 78' AGL/547' MSL.
Trees beginning at 2190' from DER, 89' left of centerline, 98' AGL/567' MSL.
Rwy 35, road with vehicle 693' from DER, 611' right of centerline, 15' AGL/474' MSL.
Tree 1545' from DER, 841' left of centerline, 100' AGL/554' MSL.

ROCHELLE, IL
ROCHELLE MUNI AIRPORT-KORITZ FIELD (RPJ)
TAKEOFF MINIMUMS AND (OBSTACLE) DEPARTURE PROCEDURES
AMDT 4 04FEB16 (16035) (FAA)
TAKEOFF MINIMUMS:
Rwy 7, 300-1 with a min. climb of 243' per NM to 1700 or std. w/min. climb of 364' per NM to 1200.
TAKEOFF OBSTACLE NOTES:
Rwy 7, runway lights and NAVAIDs beginning 10' from DER, 17' left and right of centerline, up to 3' AGL/782' MSL.
Fence 184' from DER, 427' right of centerline, 6' AGL/787' MSL.
Tree 292' from DER, 482' right of centerline, 64' AGL/845' MSL.
Trees and transmission line towers beginning 505' from DER, 375' right of centerline, up to 72' AGL/853' MSL.
Vehicle on road 695' from DER, 244' right of centerline, 15' AGL/799' MSL.
Transmission line towers beginning 1056' from DER, 425' left of centerline, up to 39' AGL/814' MSL.
Tower 3413' from DER, 1135' right of centerline, 120' AGL/924' MSL.
Elevator 3540' from DER, 953' right of centerline, 135' AGL/943' MSL.
Rwy 25, bush 108' from DER, 465' left of centerline, 6' AGL/778' MSL.
Road sign 152' from DER, 532' right of centerline, 22' AGL/794' MSL.
Tree 1625' from DER, 805' right of centerline, 61' AGL/831' MSL.

SALEM, IL
SALEM-LECKRONE (SLO)
TAKEOFF MINIMUMS AND (OBSTACLE) DEPARTURE PROCEDURES
AMDT 7 10JAN13 (13010) (FAA)
TAKEOFF MINIMUMS:
Rwy 18, 300-1¼ or std. w/min. climb of 291' per NM to 900' MSL.
DEPARTURE PROCEDURE:
Rwy 18, Climb heading 181° to 1900 before turning east.
TAKEOFF OBSTACLE NOTES:
Rwy 18, trees beginning 272' from DER, left and right of centerline, up to 100' AGL/635' MSL.
Antenna tower 1.0 NM from DER, 257' right of centerline, 200' AGL/739' MSL.
Tower 1.0 NM from DER, 126' left of centerline, 188' AGL/724' MSL.
Rwy 36, trees beginning 59' from DER, 249' right of centerline, up to 20' AGL/588' MSL.

SAVANNA, IL
TRI-TOWNSHIP (SFY)
TAKEOFF MINIMUMS AND (OBSTACLE) DEPARTURE PROCEDURES
ORIG 31MAY12 (12152) (FAA)
TAKEOFF MINIMUMS:
Rwy 13, 300-2½ or std. w/ min. climb of 203' per NM to 1100.
TAKEOFF OBSTACLE NOTES:
Rwy 13, trees beginning 98' from DER, left and right of centerline, up to 100' AGL/638' MSL.
Vehicles on roads beginning 20' from DER, left and right of centerline, up to 17' AGL/629' MSL.
AG equipment beginning 688' from DER, 225' left of centerline, up to 21' AGL/633' MSL.
Terrain beginning 62' from DER, left and right of centerline, up to 630' MSL.
Rwy 31, trees beginning 133' from DER, left and right of centerline, up to 100' AGL/689' MSL.
Vehicles on roads beginning 8' from DER, left and right of centerline 15' AGL/627' MSL.
RR 536' from DER, 339' left of centerline, up to 17' AGL/627' MSL.

SHAWANO, WI
SHAWANO MUNI (EZS)
TAKEOFF MINIMUMS AND (OBSTACLE) DEPARTURE PROCEDURES
AMDT 2A 03APR14 (14093) (FAA)
TAKEOFF MINIMUMS:
Rwy 12, 600-3 or std. w/ min. climb of 329' per NM to 1600.
Rwy 17, 300-2 or std. w/ min. climb of 245' per NM to 1200.
Rwy 30, 300-1½ or std. w/ min. climb of 248' per NM to 1100.
TAKEOFF OBSTACLE NOTES:
Rwy 12, tower 2.3 NM from DER, 3006' right of centerline, 222' AGL/1240' MSL.
Multiple trees beginning 1700' from DER, 389' left to 2432' right of centerline, up to 100' AGL/1149' MSL.
Rwy 17, multiple trees beginning 1710' from DER, 2951' left to 1292' right of centerline, up to 100' AGL/1059' MSL.
Elevator 5839' from DER, 738' right of centerline, 149' AGL/979' MSL.
Rwy 30, multiple trees beginning 649' from DER, 1052' left to 1117' right of centerline, up to 100' AGL/929' MSL.
Vehicle on road 538' from DER, crossing left to right 17' AGL/826' MSL.
Water tank 1.1 NM from DER, 1310' right of centerline, 175' AGL/1019' MSL.
Rwy 35, ships 1007' from DER, left to right of centerline, up to 60' AGL/869' MSL.
Vehicle on road 580' from DER, left to right of centerline, up to 15' AGL/824' MSL.
Multiple trees beginning 2200' from DER, 724' left of centerline, up to 100' AGL/909' MSL.

SHEBOYGAN, WI

SHEBOYGAN COUNTY MEMORIAL (SBM)

TAKEOFF MINIMUMS AND (OBSTACLE) DEPARTURE PROCEDURES

AMDT 2 10JAN13 (13010) (FAA)

TAKEOFF OBSTACLE NOTES:

Rwy 13, tree 366' from DER, 106' left of centerline, 31' AGL/761' MSL.
Tree 494' from DER, 33' left of centerline, 24' AGL/754' MSL.
Trees beginning 29' from DER, 391' left of centerline, up to 91' AGL/821' MSL.
Vehicle on road 553' from DER, west to east, 15' AGL/764' MSL.
Poles and trees beginning 543' from DER, 493' right of centerline, up to 62' AGL/805' MSL.
Rwy 22, obstruction light on localizer 157' from DER, 4' left of centerline, 11' AGL/750' MSL.
Aircraft on ramp, 780' from DER, 645' left of centerline, 15' AGL/764' MSL.
Trees 1709' from DER, 35' left of centerline, 83' AGL/794' MSL.
Vehicle on road, 702' from DER, 589' right of centerline, 15' AGL/764' MSL.
Tree 230' from DER, 377' right of centerline, 27' AGL/767' MSL.
Trees 1475' from DER, 291' right of centerline, 92' AGL/792' MSL.
Transmission line tower 5414' from DER, 1625' right of centerline, 133' AGL/883' MSL.
Rwy 31, pole 405' from DER, 40' right of centerline, 27' AGL/777' MSL.
Trees and fence 70' from DER, 352' right of centerline, up to 56' AGL/806' MSL.
Trees 1345' from DER, 482' right of centerline, 76' AGL/826' MSL.
Trees 2227' from DER, 18' right of centerline, 71' AGL/821' MSL.
Trees 1604' from DER, 32' left of centerline, 95' AGL/845' MSL.
Tower 4606' from DER, 920' left of centerline, 139' AGL/889' MSL.
Transmission line tower 4691' from DER, 1003' left of centerline, 140' AGL/890' MSL.

SHELBYVILLE, IL

SHELBY COUNTY (2H0)

TAKEOFF MINIMUMS AND (OBSTACLE) DEPARTURE PROCEDURES

ORIG 03JUN10 (10154) (FAA)

TAKEOFF MINIMUMS:

Rwys 4, 22, 14, 32, NA-Environmental.

TAKEOFF OBSTACLE NOTES:

Rwy 18, vehicle on roadway 529' from DER, left and right of centerline, 15' AGL/634' MSL.
Building 716' from DER, 561' left of centerline, 25' AGL/644' MSL.
Trees 1755' from DER, left and right of centerline, up to 100' AGL/709' MSL.
Rwy 36, vehicle on roadway 665' from DER, left and right of centerline, 15' AGL/644' MSL.
Trees beginning 835' from DER, 653' right of centerline, up to 100' AGL/709' MSL.
Trees beginning 1500' from DER, 819' left of centerline, up to 100' AGL/709' MSL.

SHELL LAKE, WI

SHELL LAKE MUNI (SSQ)

TAKEOFF MINIMUMS AND (OBSTACLE) DEPARTURE PROCEDURES

ORIG 14FEB08 (08045) (FAA)

TAKEOFF MINIMUMS:

Rwy 14, 200-1¼ or std. w/min climb of 238' per NM to 1500, or alternatively with std. takeoff minimums and a normal 200' per NM climb gradient, takeoff must occur no later than 2000' prior to DER.
Rwy 32, 200-1¼ or std. w/min climb of 235' per NM to 1500, or alternatively with std. takeoff minimums and normal 200' per NM climb gradient, takeoff must occur no later than 2000' prior to DER.

TAKEOFF OBSTACLE NOTES:

Rwy 14, vehicle and road 91' from DER, 167' left of centerline, up to 15' AGL/1244' MSL.
Trees beginning 147' from DER, 89' right of centerline up to 100' AGL/1409' MSL.
Vehicle and road 218' from DER, 144' right of centerline, up to 15' AGL/1244' MSL.
Trees beginning 358' from DER, 306' left of centerline up to 100' AGL/1329' MSL.
Rwy 32, vehicle and road 84' from departure end of runway, 3' left of centerline, up to 15' AGL/1264' MSL.
Railroad 347' from DER, 56' left of centerline, up to 23' AGL/1272' MSL.
Vehicle and road 745' from DER 30' right of centerline, up to 15' AGL/1274' MSL.
Railroad 827' from DER, 686' right of centerline, up to 23' AGL/1272' MSL.
Trees 2467' from DER, 853' right of centerline, up to 100' AGL/1349' MSL.
Trees 2645' from DER, 100' left of centerline, up to 100' AGL/1419' MSL.

SIREN, WI

BURNETT COUNTY (RZN)

TAKEOFF MINIMUMS AND (OBSTACLE) DEPARTURE PROCEDURES

ORIG 02MAY13 (13122) (FAA)

TAKEOFF OBSTACLE NOTES:

Rwy 5, trees beginning 89' from DER, 18' left of centerline, up to 46' AGL/1035' MSL.
Trees beginning 546' from DER 144' right of centerline, up to 55' AGL/1044' MSL.
Trees beginning 1020' from DER, 33' left of centerline, up to 74' AGL/1063' MSL.
Trees beginning 1026' from DER 28' right of centerline, up to 81' AGL/1070' MSL.
Poles beginning 221' from DER, 227' right of centerline, up to 30' AGL/1014' MSL.
Vehicles on road, beginning 147' from DER, 181' right of centerline, up to 15' AGL/1002' MSL.
Building 450' from DER, 471' right of centerline, 18' AGL/1007' MSL.
Equipment 96' from DER, 474' right of centerline, 3' AGL/987' MSL.
Rwy 14, trees beginning 271' from DER, 351' left of centerline, up to 37' AGL/1026' MSL.
Trees beginning 493' from DER, 439' right of centerline, up to 64' AGL/1053' MSL.
Trees beginning 1277' from DER, 13' left of centerline, up to 98' AGL/1087' MSL.
Trees beginning 1198' from DER. 7' right of centerline, up to 107' AGL/1096' MSL.
Vehicles on road, beginning 306' from DER, 56' right and left of centerline, up to 15' AGL/' MSL.
Poles beginning 667' from DER, 207' right of centerline, up to 45' AGL/1007' MSL.
Poles beginning 679' from DER, 41' left of centerline, up to 38' AGL/1027' MSL.
Building 1168' from DER, 90' right of centerline, 35' AGL/1019' MSL.
Rwy 23, trees beginning 56' from DER, 267' left of centerline, up to 62' AGL/1051' MSL.
Trees beginning 35' from DER, 49' right of centerline, up to 19' AGL/1008' MSL.
Trees beginning 1086' from DER, 10' left of centerline, up to 79' AGL/1068' MSL.
Trees beginning 1091' from DER, 8' right of centerline, up to 75' AGL/1069' MSL.
REIL 10' from DER, 76' left of centerline, 7' AGL/991' MSL.
REIL 10' from DER, 77' right of centerline, 6' AGL/990' MSL.
Pole 1655' from DER, 10' left of centerline, 50' AGL/1034' MSL.
Rwy 32, trees beginning 1174' from DER, 449' left of centerline, up to 45' AGL/1029' MSL.
Trees beginning 297' from DER, 522' right of centerline, up to 50' AGL/1039' MSL.
Trees beginning 1400' from DER, 23' left of centerline, up to 78' AGL/1062' MSL.
Trees beginning 1057' from DER, 23' right of centerline, up to 72' AGL/1056' MSL.
Poles beginning 942' from DER, 83' left of centerline, up to 49' AGL/1033' MSL.
Poles beginning 871' from DER, 393' right of centerline, up to 29' AGL/1018' MSL.
Vehicles on road, beginning 118' from DER, 521' left of centerline, up to 15' AGL/998' MSL.

SOLON SPRINGS, WI

SOLON SPRINGS MUNI (OLG)

TAKEOFF MINIMUMS AND (OBSTACLE) DEPARTURE PROCEDURES

ORIG 20OCT11 (11293) (FAA)

TAKEOFF OBSTACLE NOTES:

Rwy 1, building 37' from DER, 509' right of centerline, 19' AGL/1119' MSL.
Trees beginning 55' from DER, 329' left of centerline, up to 49' AGL/1149' MSL.
Vehicles on roadway left and right of centerline beginning 77' from DER, up to 15' AGL/1114' MSL.
Poles beginning 785' from DER, 526' right of centerline, up to 43' AGL/1143' MSL.
Trees beginning 1140' from DER, 277' right of centerline, up to 48' AGL/1148' MSL.
Trees left and right of centerline beginning 1474' from DER, up to 61' AGL/1161' MSL.
Rwy 19, structure 12' from DER, 20' left of centerline, 3' AGL/1104' MSL.
Vehicles on roadway beginning 20' from DER, 248' right of centerline, up to 15' AGL/1116' MSL.
Terrain 40' from DER, 109' right of centerline, 1104' MSL.
Trees beginning 45' from DER, 307' right of centerline, up to 40' AGL/1141' MSL.
Trees beginning 74' from DER, 319' left of centerline, up to 75' AGL/1176' MSL.
Trees left and right of centerline beginning 1027' from DER, up to 54' AGL/1155' MSL.
Transmission line beginning 2455' from DER, 740' right of centerline, up to 123' AGL/1224' MSL.
Trees beginning 2539' from DER, 631' left of centerline, up to 85' AGL/1186' MSL.

SPARTA, IL

SPARTA COMMUNITY-HUNTER FIELD (SAR)

TAKEOFF MINIMUMS AND (OBSTACLE) DEPARTURE PROCEDURES

AMDT 1 07FEB13 (13038) (FAA)

TAKEOFF MINIMUMS:

Rwys 9, 27, NA-Environmental.

Rwy 18, 300-1¾ or std. w/ min. climb of 316' per NM to 1000 MSL.

TAKEOFF OBSTACLE NOTES:

Rwy 18, tower 1.4 NM from DER, 771' right of centerline, 260' AGL/780' MSL.
Multiple light poles beginning 41' from DER, 495' right of centerline, up to 33' AGL/572' MSL.
Antenna 1838' from DER, 615' right of centerline, 51' AGL/590' MSL.
Multiple buildings beginning at 388' from DER, 378' right of centerline, up to 38' AGL/569' MSL.
Trees beginning 119' from DER, 65' left of centerline, up to 100' AGL/580' MSL.
Trees beginning 9' from DER, 8' right of centerline, up to 100' AGL/630' MSL.
Water tower 5238' from DER, 666' right of centerline, 140' AGL/669' MSL.
Sign 12' from DER, 152' right of centerline, 5' AGL/526' MSL.
Vehicles on road beginning 500' from DER, 144' right of centerline, 15' AGL/536' MSL.
Rwy 36, trees beginning 165' from DER, 166' left of centerline, up to 100' AGL/610' MSL.
Trees beginning 612' from DER, 413' right of centerline, up to 100' AGL/619' MSL.

SPARTA, WI

SPARTA/FORT MC COY (CMY)

TAKEOFF MINIMUMS AND (OBSTACLE) DEPARTURE PROCEDURES

AMDT 2 30JUN11 (11181) (FAA)

TAKEOFF MINIMUMS:

Rwy 1, 400-1½.

Rwy 19, 500-2¾ w/ min. climb of 217' per NM to 1800 or std. w/min. climb of 425' per NM to 1500, or 1100-2½, for climb in visual conditions.

DEPARTURE PROCEDURE:

Rwy 1, climb heading 030° to 1600 before turning on course.

Rwy 11, climb heading 112° to 1800 before turning on course.

Rwy 19, climb heading 195° to 1500 before turning on course.

Rwy 29, climb heading 287° to 1500 before turning on course. For climb in visual conditions. Cross Sparta/Fort Mc Coy airport at or above 1800' MSL before proceeding on course.

TAKEOFF OBSTACLE NOTES:

Rwy 1, rising terrain beginning 14' from DER, left and right of centerline, up to 1019' MSL.
Trees beginning 73' from DER, left and right of centerline, up to 100' AGL/1119' MSL.
Vehicles on road beginning 1437' from DER, left and right of centerline, up to 15' AGL/874' MSL.
Rwy 11, Obstruction light on pole 759' from DER, 232' left of centerline, 26' AGL/854' MSL.
Trees beginning 989' from DER, left and right of centerline, up to 100' AGL/949' MSL.
Rwy 19, trees beginning 99' from DER, left and right of centerline, up to 100' AGL/1239' MSL.
Ridge 8695' from DER, 2008' left of centerline, 0' AGL/1122' MSL.
Rwy 29, trees beginning 802' from DER, 31' left of centerline, up to 61' AGL/879' MSL.
Pole 1447' from DER, 432' right of centerline, 50' AGL/866' MSL.

SPRINGFIELD, IL

ABRAHAM LINCOLN CAPITAL (SPI)

TAKEOFF MINIMUMS AND (OBSTACLE) DEPARTURE PROCEDURES

ORIG 27OCT05 (05300) (FAA)

TAKEOFF OBSTACLE NOTES:

Rwy 4, multiple trees beginning 1456' from DER, 734' left of centerline, up to 59' AGL/650' MSL.
Rwy 13, bush 342' from DER, 299' right of centerline, 43' AGL/592' MSL.
Rwy 18, tower 1702' from DER, 778' right of centerline, 100' AGL/659' MSL.
Multiple trees beginning 1503' from DER, 283' right of centerline, up to 98' AGL/660' MSL.
Building 2.53 NM form DER, 1.2 NM left of centerline, 405' AGL/1000' MSL.
Rwy 31, multiple trees beginning 1641' from DER, 619' left of centerline, up to 81' AGL/665' MSL.
Rwy 36, multiple trees beginning 1873' from DER, 470' left of centerline, up to 79' AGL/670' MSL.
Rod on tower 2397' from DER, 501' right of centerline, 55' AGL/653' MSL.

STERLING-ROCKFALLS, IL
WHITESIDE COUNTY-JOSEPH H. BITTORF FIELD (SQI)
TAKEOFF MINIMUMS AND (OBSTACLE) DEPARTURE PROCEDURES
ORIG 20NOV08 (08325) (FAA)
TAKEOFF OBSTACLE NOTES:
Rwy 7, elevator 3095' from DER, 1099' right of centerline, 91' AGL/741' MSL.
Rwy 18, vehicle on roadway 736' from DER, on centerline, 15' AGL/664' MSL.
Tree 1012' from DER, 288' left of centerline, 35' AGL/680' MSL.
Tree 787' from DER, 120' right of centerline, 29' AGL/669' MSL.
Multiple trees beginning 3619' from DER, 944' left of centerline, up to 100' AGL/769' MSL.
Rwy 25, multiple trees beginning 1308' from DER, 22' left of centerline, up to 82' AGL/732' MSL.
Multiple trees beginning 666' from DER, 42' right of centerline, up to 80' AGL/720' MSL.
Rwy 36, vehicle on roadway, 575' from DER, on centerline, 17' AGL/668' MSL.
Tree 564' from DER, 103' right of centerline, 11' AGL/662' MSL.

STEVENS POINT, WI
STEVENS POINT MUNI (STE)
TAKEOFF MINIMUMS AND (OBSTACLE) DEPARTURE PROCEDURES
ORIG 15JAN09 (09015) (FAA)
TAKEOFF OBSTACLE NOTES:
Rwy 3, trees beginning 1175' from DER, 649' left of centerline, 54' AGL/1173' MSL.
Tree 2693' from DER, 556' right of centerline, 62' AGL/1181' MSL.
Rwy 21, trees beginning 1127' from DER, 119' right of centerline, up to 100' AGL/1209' MSL.
Trees beginning 1247' from DER, 151' left of centerline, up to 45' AGL/1153' MSL.
Rwy 12, poles beginning 177' from DER, 197' right of centerline, up to 37' AGL/1126' MSL.
Trees beginning 757' from DER, 27' right of centerline, up to 95' AGL/1204' MSL.
Trees beginning 958' from DER, 112' left of centerline, up to 87' AGL/1196' MSL.
Rwy 30, building 217' from DER, 535' left of centerline, 30' AGL/1139' MSL.
Vehicle and road 499' from DER, on centerline, 15' AGL/1124' MSL.
Trees beginning 848' from DER, 66' left of centerline, up to 87' AGL/1206' MSL.
Trees beginning 869' from DER, 139' right of centerline, up to 81' AGL/1210' MSL.

STURGEON BAY, WI
DOOR COUNTY CHERRYLAND (SUE)
TAKEOFF MINIMUMS AND (OBSTACLE) DEPARTURE PROCEDURES
ORIG 30AUG07 (07242) (FAA)
DEPARTURE PROCEDURE:
Rwy 2, climb heading 016° to 1700 before turning east.
TAKEOFF OBSTACLE NOTES:
Rwy 2, 100' tree 1.4 NM from DER, 2674' left of centerline, 100' AGL/839' MSL.
Rwy 10, 130' boat 5128' from DER, on centerline, 130' AGL/710' MSL.
Rwy 20, multiple trees, antennas, vehicle on road, poles beginning 121' from DER, 374' right of centerline, 90' AGL/802' MSL.
Multiple poles and trees beginning 320' from DER, 250' left of centerline, 81' AGL/797' MSL.
Rwy 28, vehicle on road 355' from DER, on centerline, 15' AGL/734' MSL.

SUPERIOR, WI
RICHARD I BONG (SUW)
TAKEOFF MINIMUMS AND (OBSTACLE) DEPARTURE PROCEDURES
AMDT 6 03APR14 (14093) (FAA)
TAKEOFF MINIMUMS:
Rwy 4, 300-1 or std. w/min. climb of 386' per NM to 1000.
DEPARTURE PROCEDURE:
Rwy 4, climb heading 038° to 1900 before turning left.
Rwy 14, climb heading 141° to 1200 before proceeding on course.
Rwy 22, Climb heading 218° to 1300 before proceeding on course.
Rwy 32, climb heading 321° to 2200 before turning right.
TAKEOFF OBSTACLE NOTES:
Rwy 4, navaid 11' from DER, 78' right of centerline, 3' AGL/661' MSL.
Bush and trees beginning 4' from DER, 150' left of centerline, up to 20' AGL/671' MSL.
Fence and trees beginning 105' from DER, 202' right of centerline, up to 24' AGL/677' MSL.
Train on railroad beginning 459' from DER, 494' right of centerline, up to 23' AGL/684' MSL.
Trees beginning 535' from DER, 375' left of centerline, up to 48' AGL/699' MSL.
Trees beginning 865' from DER, 599' right of centerline, up to 49' AGL/700' MSL.
Trees beginning 965' from DER, crossing centerline, up to 55' AGL/706' MSL.
Poles beginning 1692' from DER, 663' left of centerline, up to 64' AGL/715' MSL.
Chimney 4059' from DER, 1488' left of centerline, 225' AGL/861' MSL.
Rwy 14, navaid 49' from DER, 99' left of centerline, 3' AGL/675' MSL.
Navaid 50' from DER, 102' right of centerline, 3' AGL/675' MSL.
Tree 424' from DER, 568' right of centerline, 16' AGL/687' MSL.
Vehicle on road beginning 506' from DER, crossing centerline, up to 15' AGL/689' MSL.
Trees beginning 573' from DER, 29' right of centerline, up to 35' AGL/706' MSL.
CON'T

SUPERIOR, WI (CON'T)

RICHARD I BONG (SUW) (CON'T)

Rwy 14 (CON'T), trees beginning 579' from DER, 216' left of centerline, up to 21' AGL/692' MSL.
Train on railroad beginning 805' from DER, crossing centerline, up to 23' AGL/698' MSL.
Trees beginning 1083' from DER, 119' right of centerline, up to 45' AGL/711' MSL.
Pole 1794' from DER, 956' left of centerline, 77' AGL/738' MSL.
Pole 2166' from DER, 643' left of centerline, 72' AGL/733' MSL.
Rwy 22, terrain 5' from DER, 380' left of centerline, 673' MSL.
Navaid 11' from DER, 78' right of centerline, 3' AGL/671' MSL.
Navaid 12' from DER, 77' left of centerline, 3' AGL/673' MSL.
Trees beginning 84' from DER, 329' right of centerline, up to 14' AGL/675' MSL.
Poles beginning 689' from DER, 424' right of centerline, up to 25' AGL/696' MSL.
Pole 1312' from DER, 793' left of centerline, 47' AGL/708' MSL.
Building 1578' from DER, 831' right of centerline, 49' AGL/720' MSL.
Rwy 32, navaid 49' from DER, 102' right of centerline, 3' AGL/674' MSL.
Navaid 50' from DER, 101' left of centerline, 3' AGL/674' MSL.
Poles beginning 667' from DER, 413' left of centerline, up to 25' AGL/696' MSL.
Sign and trees beginning 1023' from DER, 117' left of centerline, up to 43' AGL/714' MSL.
Trees beginning 1380' from DER, 23' right of centerline, up to 59' AGL/720' MSL.
Tree 1481' from DER, 825' right of centerline, 51' AGL/712' MSL.
Communication towers beginning 3136' from DER, 1112' left of centerline, up to 118' AGL/779' MSL.

TAYLORVILLE, IL

TAYLORVILLE MUNI (TAZ)

TAKEOFF MINIMUMS AND (OBSTACLE) DEPARTURE PROCEDURES
ORIG 27OCT05 (05300) (FAA)

TAKEOFF MINIMUMS:
Rwys 9, 27, NA-no survey data.

TAKEOFF OBSTACLE NOTES:
Rwy 18, numerous trees 1000' from DER, from 335' left of centerline to 1150' right of centerline, up to 100' AGL/719' MSL.
Rwy 36, numerous trees 1580' from DER, from 20' left of centerline to 570' right of centerline, up to 100' AGL/724' MSL.

TOMAH, WI

BLOYER FIELD (Y72)

TAKEOFF MINIMUMS AND (OBSTACLE) DEPARTURE PROCEDURES
ORIG 10DEC15 (15344) (FAA)

TAKEOFF MINIMUMS:
Rwy 25, 300-1½ or std. w/min. climb of 295' per NM to 1400.

DEPARTURE PROCEDURE:
Rwy 25, climb heading 248° to 1500 before proceeding on course.

TAKEOFF OBSTACLE NOTES:
Rwy 7, trees beginning 6' from DER, 442' left of centerline, up to 70' AGL/1028' MSL.
Trees beginning 58' from DER, 373' right of center, up to 59' AGL/1019' MSL.
Trees beginning 224' from DER, 192' right of centerline, up to 68' AGL/1028' MSL.
Rr 615' from DER, 566 left of centerline, 23' AGL/983' MSL.
Trees beginning 1091' from DER, 500' left of centerline, up to 82' AGL/1042' MSL.
Trees beginning 1180 from DER, crossing centerline, up to 99' AGL/1049' MSL.
Rwy 25, building 3' from DER, 430' left of centerline, 26' AGL/976' MSL.
Buildings beginning 122' from DER, 388' left of centerline, up to 16' AGL/980' MSL.
Tree tops, poles and cranes (mobile) beginning 288' from DER, right to left of centerline, up to 40' AGL/1010' MSL.
Vehicle on road (n) beginning 512' from DER, crossing centerline, 15' AGL/987' MSL.
Trees, utility pole tops, poles, treetops and transmission towers beginning 596' from DER, left to right of centerline, up to 59' AGL/1029' MSL.
Poles, ant, utility pole tops, sign, and trees beginning 605' from DER, left to right of centerline, up to 30' AGL/999' MSL.
Treetops, cranes (mobile), trees, utility pole tops, and transmission towers beginning 735' from DER, right to left of centerline, up to 50' AGL/1020' MSL.
Transmission towers and trees beginning 843' from DER, right to left of centerline, up to 74' AGL/1044' MSL.
Trees, TL tower, and pole beginning 2361' from DER, left to right of centerline, up to 85' AGL/1055' MSL.
Tower and OL communication beginning 1.21 NM from DER, 713' right of centerline, up to 207' AGL/1177' MSL.

TOMAHAWK, WI

TOMAHAWK RGNL (TKV)

TAKEOFF MINIMUMS AND (OBSTACLE) DEPARTURE PROCEDURES
AMDT 1 31MAY12 (12152) (FAA)

TAKEOFF OBSTACLE NOTES:
Rwy 9, vehicles on road 160' from DER, right and left of runway, up to 15' AGL/1494' MSL.
Trees beginning 2' from DER, right and left of runway, up to 100' AGL/1599' MSL.
Rwy 27, obstruction light on windsock 10' from DER, 400' left of centerline, 25' AGL/1496' MSL.
Vehicle on road 11' from DER, right and left of runway, 15' AGL/1479' MSL.
Trees beginning 40' from DER, right and left of centerline, up to 100' AGL/1599' MSL.

VANDALIA, IL
VANDALIA MUNI (VLA)
TAKEOFF MINIMUMS AND (OBSTACLE) DEPARTURE PROCEDURES
ORIG 31MAY12 (12152) (FAA)
TAKEOFF OBSTACLE NOTES:
Rwy 9, trees 2563' from DER, 140' right of centerline, 100' AGL/649' MSL.
Trees 3364' from DER, 740' left of centerline, 100' AGL/644' MSL.
Rwy 18, trees 764' from DER, 519' right of centerline, 100' AGL/629' MSL.
Trees beginning 3115' from DER, 293' left of centerline, 100' AGL/659' MSL.
Rwy 27, trees beginning 1581' from DER, 885' right of centerline, 100'AGL/659' MSL.
Trees beginning 2548' from DER, 4' to 1230' left of centerline, 100' AGL/649' MSL.
Rwy 36, trees beginning 256' from DER, 327' to 882' right of centerline, 100' AGL/659' MSL.
Trees beginning 1834' from DER, 288' to 1548' left of centerline, 100' AGL/649' MSL.

VIROQUA, WI
VIROQUA MUNI (Y51)
TAKEOFF MINIMUMS AND (OBSTACLE) DEPARTURE PROCEDURES
AMDT 2 23APR20 (20114) (FAA)
TAKEOFF MINIMUMS:
Rwys 2, 20, NA - Environmental.
Rwy 11, 300-1 or std. w/min. climb of 460' per NM to 1500.
TAKEOFF OBSTACLE NOTES:
Rwy 11, tree 1' from DER, 448' left of centerline, 1302' MSL.
Poles and signs beginning 24' from DER, 148' right of centerline, up to 34' AGL/1319' MSL.
Poles and buildings beginning 153' from DER, 424' right of centerline, up to 33' AGL/1325' MSL.
Building 537' from DER, 430' right of centerline, 42' AGL/1328' MSL.
Water tower, tank, elevator and rig beginning 2689' from DER, 439' right of centerline, up to 149' AGL/1445' MSL.
Elevator and rig beginning 4215' from DER, 51' left of centerline, up to 139' AGL/1423' MSL.
Rwy 29, lighting 10' from DER, 10' right of centerline, 3' AGL/1265' MSL.
Tree 53' from DER, 339' left of centerline, 1286' MSL.
Trees beginning 181' from DER, 387' left of centerline, up to 1306' MSL.

VOLK FIELD (KVOK)
CAMP DOUGLAS, WI
TAKEOFF MINIMUMS AND (OBSTACLE) DEPARTURE PROCEDURES
05JUL07 (07186)
TAKEOFF OBSTACLE NOTES:
Rwy 27: Trees 80' AGL/1019' MSL, 2537' from DER, 983' right of centerline.
Trees 80' AGL/1039' MSL, 3742' from DER, 835' left of centerline.
Rwy 9: Antenna 50' AGL/1040' MSL, 4966' from DER, 625' left of centerline.

WASHINGTON ISLAND, WI
WASHINGTON ISLAND (2P2)
TAKEOFF MINIMUMS AND (OBSTACLE) DEPARTURE PROCEDURES
ORIG 08NOV18 (18312) (FAA)
DEPARTURE PROCEDURE:
Use WINEP DEPARTURE.

WATERTOWN, WI
WATERTOWN MUNI (RYV)
TAKEOFF MINIMUMS AND (OBSTACLE) DEPARTURE PROCEDURES
AMDT 1 20JUN19 (19171) (FAA)
TAKEOFF MINIMUMS:
Rwy 5, 300-1⅛ or std. w/min. climb of 295' per NM to 1100.
DEPARTURE PROCEDURE:
Rwy 29, climb heading 293° to 1500 before turning north.
TAKEOFF OBSTACLE NOTES:
Rwy 5, vegetation 12' from DER, 400' right of centerline, 838' MSL.
Tree, building beginning 209' from DER, 477' left of centerline, up to 851' MSL.
Building, tree beginning 512' from DER, 310' right of centerline, up to 35' AGL/873' MSL.
Tree 609' from DER, 426' left of centerline, 854' MSL.
Trees, poles, buildings beginning 751' from DER, 51' right of centerline, up to 908' MSL.
Trees beginning 874' from DER, 566' left of centerline, up to 892' MSL.
Tree 1064' from DER, 652' left of centerline, 904' MSL.
Trees beginning 1245' from DER, 407' left of centerline, up to 909' MSL.
Tree 1953' from DER, 227' right of centerline, 914' MSL.
Tree 1968' from DER, 775' right of centerline, 919' MSL.
Tree 2102' from DER, 585' right of centerline, 921' MSL.
Trees, pole beginning 2121' from DER, 15' left of centerline, up to 919' MSL.
Trees, building beginning 2173' from DER, 15' right of centerline, up to 922' MSL.
Trees, transmission line beginning 2492' from DER, 213' right of centerline, up to 934' MSL.
CON'T

WATERTOWN, WI (CON'T)

WATERTOWN MUNI (RYV) (CON'T)

Rwy 5 (CON'T), tree 4164' from DER, 578' left of centerline, 930' MSL.
Rwy 11, vegetation beginning 38' from DER, 329' left of centerline, up to 10' AGL/849' MSL.
Building 230' from DER, 415' left of centerline, 30' AGL/869' MSL.
Building 736' from DER, 530' left of centerline, 35' AGL/890' MSL.
Structure 892' from DER, 582' right of centerline, 30' AGL/889' MSL.
Trees, power pole beginning 947' from DER, 438' right of centerline, up to 100' AGL/949' MSL.
Rwy 23, vehicles on road 248' from DER, 415' left of centerline, 826' MSL.
Pole 742' from DER, 551' left of centerline, 45' AGL/855' MSL.
Pole 1050' from DER, 125' right of centerline, 37' AGL/853' MSL.
Tree, pole beginning 1071' from DER, 10' right of centerline, up to 882' MSL.
Tree, fence beginning 1089' from DER, 105' left of centerline, up to 860' MSL.
Tree 1158' from DER, 687' right of centerline, 889' MSL.
Poles beginning 1238' from DER, 730' right of centerline, up to 45' AGL/897' MSL.
Trees, buildings beginning 1369' from DER, 249' right of centerline, up to 902' MSL.
Trees, tower, building beginning 1599' from DER, 102' left of centerline, up to 893' MSL.
Grain elevator 2329' from DER, 671' left of centerline, 902' MSL.
Rwy 29, buildings beginning 192' from DER, 397' left of centerline, up to 20' AGL/839' MSL.
Tower, vehicles on road, power poles, light poles beginning 360' from DER, 156' left of centerline, up to 75' AGL/894' MSL.
Tree, building beginning 667' from DER, 261' right of centerline, up to 30' AGL/849' MSL.
Tree, pole beginning 875' from DER, 50' right of centerline, up to 100' AGL/919' MSL.

WAUKESHA, WI

WAUKESHA COUNTY (UES)

TAKEOFF MINIMUMS AND (OBSTACLE) DEPARTURE PROCEDURES

AMDT 6 07MAY09 (09127) (FAA)

TAKEOFF MINIMUMS:
Rwy 10, 400-2½ or std. with a min. climb of 316' per NM to 1400.

TAKEOFF OBSTACLE NOTES:
Rwy 10, light pole 146' from DER, 326' left of centerline, 9' AGL/918' MSL.
Light pole 560' from DER, 597' left of centerline, 17' AGL/936' MSL.
Pipe on building 229' from DER, 275' left of centerline, 16' AGL/925' MSL.
Trees beginning 1652' from DER, 171' right of centerline, up to 70' AGL/1029' MSL.
Trees beginning 1868' from DER, 16' left of centerline, up to 54' AGL/983' MSL.
Tower 1.0 NM from DER, 1571' right of centerline, 219' AGL/1148' MSL.
Tower 1.1 NM from DER, 1140' right of centerline, 177' AGL/1126' MSL.
Tower 1.8 NM from DER, 3455' right of centerline, 272' AGL/1238' MSL.
Rwy 18, vehicle on road 618' from DER, 162' left of centerline, 15' AGL/946' MSL.
Bush 746' from DER, 107' right of centerline, 9' AGL/938' MSL.
Trees beginning 753' from DER, 187' right of centerline, up to 18' AGL/957' MSL.
Tree 757' from DER, 182' left of centerline, 17' AGL/946' MSL.
Tree 1188' from DER, 27' left of centerline, 27' AGL/956' MSL.
Pole 1976' from DER, 304' left of centerline, 48' AGL/967' MSL.
Pole 2026' from DER, 196' right of centerline, 62' AGL/981' MSL.
Tower 2010' from DER, 932' left of centerline, 66' AGL/984' MSL.
Rod on stack 4489' from DER, 657' left of centerline, 118' AGL/1037' MSL.
Rwy 28, vehicle on road 877' from DER, 541' left of centerline, 15' AGL/924' MSL.
Pole 1078' from DER, 739' left of centerline, 47' AGL/936' MSL.
Rwy 36, rod on pole 401' from DER, 555' left of centerline, 46' AGL/945' MSL.
Vehicle on road 300' from DER, 349' right of centerline, 15' AGL/914' MSL.
Trees beginning 486' from DER, 175' right of centerline, up to 81' AGL/970' MSL.
Trees beginning 999' from DER, 124' left of centerline, up to 72' AGL/962' MSL.

WAUPACA, WI

WAUPACA MUNI (PCZ)

TAKEOFF MINIMUMS AND (OBSTACLE) DEPARTURE PROCEDURES

AMDT 2 20JAN05 (05020) (FAA)

TAKEOFF MINIMUMS:
Rwy 28, 300-2 or std. w/min. climb of 317' per NM to 1300.

TAKEOFF OBSTACLE NOTES:
Rwy 10, trees 1400' from DER, 300' left of centerline, 41' AGL/850' MSL.
Rwy 13, road and vehicle 240' from DER, 275' right of centerline, 29' AGL/832' MSL.
Rwy 28, trees 1.1 NM from DER, 1848' left of centerline, 100' AGL, 1119' MSL.
Rwy 31, trees 800' from DER, 150' left of centerline, 19' AGL/846' MSL.
Trees 1965' from DER, 585' left of centerline, 100' AGL/979' MSL.

WAUSAU, WI

WAUSAU DOWNTOWN (AUW)

TAKEOFF MINIMUMS AND (OBSTACLE) DEPARTURE PROCEDURES

AMDT 6A 28FEB19 (19059) (FAA)

TAKEOFF MINIMUMS:

Rwys 12W, 30W, NA- Environmental.

Rwy 5, 400-2½ or std. w/min. climb of 378' per NM to 1700.

Rwy 23, 700-3 or std. w/min. climb of 362' per NM to 2100.

DEPARTURE PROCEDURE:

Rwy 5, climb heading 047° to 2100 before proceeding on course.

Rwy 13, climb heading 127° to 2200 before proceeding on course.

Rwy 23, climb heading 227° to 2800 before proceeding on course.

Rwy 31, climb heading 307° to 2800 before proceeding on course.

TAKEOFF OBSTACLE NOTES:

Rwy 5, trees beginning 885' from DER, 53' right of centerline, up to 100' AGL/1409' MSL.
Rising terrain and trees beginning 4552' from DER, right to left of centerline, up to 100' AGL/1529' MSL.

Rwy 13, boat with mast beginning 215' from DER, 498' right of centerline, up to 100' AGL/1222' MSL.

Rwy 23, trees and boats with masts beginning 299' from DER, 8' right of centerline, up to 100' AGL/1269' MSL.
Trees and boats with masts beginning 332' from DER, 190' left of centerline, up to 100' AGL/1609' MSL.
Tower 2.3 NM from DER, 3952' left of centerline, 248' AGL/1840' MSL.

Rwy 31, boat with masts beginning 236' from DER, 511' right of centerline, up to 100' AGL/1222' MSL.
Trees and boats with masts beginning 169' from DER, 27' left of centerline, up to 100' AGL/1222' MSL.

WAUTOMA, WI

WAUTOMA MUNI (Y50)

TAKEOFF MINIMUMS AND (OBSTACLE) DEPARTURE PROCEDURES

ORIG 13AUG98 (98225) (FAA)

DEPARTURE PROCEDURE:

Rwy 31, climb runway heading to 1800 before turning north.

WEST BEND, WI

WEST BEND MUNI (ETB)

TAKEOFF MINIMUMS AND (OBSTACLE) DEPARTURE PROCEDURES

ORIG 11FEB10 (10042) (FAA)

TAKEOFF MINIMUMS:

Rwy 13, 300-1½ or std. w/ a min. climb of 260' per NM to 1200.

Rwy 24, 300-2 or std. w/ a min. climb of 250' per NM to 1400.

Rwy 31, 300-1¼ or standard w/ a min. climb of 220' per NM to 1100.

TAKEOFF OBSTACLE NOTES:

Rwy 6, vehicle on roads beginning 15' from DER, 251' left of centerline, up to 17' AGL/959' MSL.
Trees beginning 85' from DER, 2' left of centerline, up to 100' AGL/1019' MSL.
Trees beginning 47' from DER, 91' right of centerline, up to 100' AGL/886' MSL.

Rwy 13, trees beginning 452' from DER, 127' left of centerline, up to 100' AGL/1109' MSL.
Trees beginning 214' from DER, 179' right of centerline, up to 100' AGL/1049' MSL.

Rwy 24, trees beginning 114' from DER, 74' left of centerline, up to 100' AGL/1029' MSL.
Trees beginning 89' from DER, 120' right of centerline, up to 100' AGL/969' MSL.
Tower 1.9 NM from DER, 2572' right of centerline, 196' AGL/1156' MSL.

Rwy 31, vehicle on road 99' from DER, 492' left of centerline, 15' AGL/904' MSL.
Trees beginning 550' from DER, 173' left of centerline, up to 100' AGL/1039' MSL.
Vehicle on road 61' from DER, 498' right of centerline, 15' AGL/906' MSL.
Trees beginning 832' from DER, 236' right of centerline, up to 100' AGL/1009' MSL.

WISCONSIN RAPIDS, WI

ALEXANDER FIELD SOUTH WOOD COUNTY (ISW)

TAKEOFF MINIMUMS AND (OBSTACLE) DEPARTURE PROCEDURES

AMDT 2 10JAN13 (13010) (FAA)

TAKEOFF MINIMUMS:

Rwys 18,36, NA-Environmental.

TAKEOFF OBSTACLE NOTES:

Rwy 2, navaid 9' from DER, 125' right of centerline, 7' AGL/1022' MSL.
Tree 109' from DER, 308' left of centerline, 26' AGL/1041' MSL.
Trees beginning 179' from DER, 313' right of centerline, up to 67' AGL/1082' MSL.
Trees beginning 962' from DER, left and right of centerline, up to 91' AGL/1111' MSL.

Rwy 12, pole 1401' from DER, 93' right of centerline, 97' AGL/1097' MSL.
Trees beginning 2326' from DER, 58' left of centerline, up to 99' AGL/1107' MSL.

Rwy 20, trees beginning 125' from DER, 362' right of centerline, up to 101' AGL/1076' MSL.
Trees beginning 88' from DER, 273' left of centerline, up to 85' AGL/1085' MSL.
Trees beginning 2784' from DER, 126' right of centerline, up to 101' AGL/1093' MSL.

INSTRUMENT APPROACH PROCEDURE CHARTS

IFR ALTERNATE AIRPORT MINIMUMS

Standard alternate minimums for non-precision approaches and approaches with vertical guidance [NDB, VOR, LOC, TACAN, LDA, SDF, VOR/DME, ASR, RNAV (GPS) or RNAV (RNP)] are 800-2. Standard alternate minimums for precision approaches (ILS, PAR, or GLS) are 600-2. Airports within this geographical area that require alternate minimums other than standard or alternate minimums with restrictions are listed below. NA - means alternate minimums are not authorized due to unmonitored facility, absence of weather reporting service, or lack of adequate navigation coverage. Civil pilots see FAR 91. IFR Alternate Minimums: Ceiling and Visibility Minimums not applicable to USA/USN/USAF. Pilots must review the IFR Alternate Minimums Notes for alternate airfield suitability.

NAME	ALTERNATE MINIMUMS
ALTON/ST. LOUIS, IL	
ST. LOUIS RGNL (ALN)	**ILS or LOC Rwy 29[1]**
	NDB Rwy 17[2]
	RNAV (GPS) Rwy 35
	VOR-A
NA when local weather not available.	
[1]NA when control tower closed.	
[2]Categories A, B, 900-2; Category C, 900-2½; Category D, 900-2¾.	
ANTIGO, WI	
LANGLADE COUNTY (AIG)	**RNAV (GPS) Rwy 9[1]**
	RNAV (GPS) Rwy 17[2]
	RNAV (GPS) Rwy 27[3]
	RNAV (GPS) Rwy 35[2]
[1]Categories A, B, C, D, 800-2¼.	
[2]NA when local weather not available.	
[3]Category D, 800-2¼.	
APPLETON, WI	
APPLETON INTL (ATW)	**ILS or LOC Rwy 3[1]**
	RNAV (GPS) Rwy 3[2]
	RNAV (GPS) Rwy 12[2]
	RNAV (GPS) Rwy 21[2]
[1]NA when control tower closed.	
[2]NA when local weather not available.	
ASHLAND, WI	
JOHN F. KENNEDY MEMORIAL (ASX)	**RNAV (GPS) Rwy 2**
	RNAV (GPS) Rwy 13
	RNAV (GPS) Rwy 20
	RNAV (GPS) Rwy 31
NA when local weather not available.	
Category D, 800-2¼.	
BARABOO, WI	
BARABOO-WISCONSIN DELLS RGNL (DLL)	**RNAV (GPS) Rwy 1**
	RNAV (GPS) Rwy 19
	VOR-A
NA when local weather not available.	

NAME	ALTERNATE MINIMUMS
BELLEVILLE, IL	
SCOTT AFB/MIDAMERICA (BLV)	**ILS or LOC Rwy 14L[12]**
	ILS or LOC Rwy 14R[1]
	ILS or LOC Rwy 32L[3]
	ILS or LOC Rwy 32R[3]
	RADAR-1[4]
	RNAV (GPS) Rwy 14L[25]
	RNAV (GPS) Rwy 32R[25]
	TACAN-A[26]
[1]ILS, Category B, 700-2; C, 800-2¼; Category D, 800-2½; Category E, 800-2¾; LOC, Category C, 800-2¼; Category D, 800-2½; Category E, 800-2¾.	
[2]NA when local weather not available.	
[3]LOC, Category C, 800-2¼; Category D, 800-2½; Category E, 800-2¾.	
[4]Category C, 800-2¼; Category D, 800-2½; Category E, 800-2¾.	
[5]Category C, 800-2¼; Category D, 800-2½.	
[6]Categories A, B, C, 800-2¼; Category D, 800-2½; Category E, 800-2¾.	
BLACK RIVER FALLS, WI	
BLACK RIVER FALLS AREA (BCK)	**RNAV (GPS) Rwy 8**
	RNAV (GPS) Rwy 26
NA when local weather not available.	
BLOOMINGTON/NORMAL, IL	
CENTRAL IL RGNL ARPT AT BLOOMINGTON-NORMAL (BMI)	**ILS or LOC Rwy 2[12]**
	ILS or LOC Rwy 20[13]
	ILS or LOC Rwy 29[13]
	LOC BC Rwy 11[14]
	RNAV (GPS) Rwy 2[4]
	RNAV (GPS) Rwy 11[4]
	RNAV (GPS) Rwy 20[4]
	RNAV (GPS) Rwy 29[4]
NA when local weather not available.	
[1]NA when control tower closed.	
[2]LOC, Category C, 800-2¼; Category D, 800-2½.	
[3]ILS, LOC, Category C, 800-2¼; Category D, 800-2½.	
[4]Category C, 800-2¼; Category D, 800-2½.	

EC-3, 10 SEP 2020 to 05 NOV 2020

EC-3, 10 SEP 2020 to 05 NOV 2020

NAME ALTERNATE MINIMUMS

BOSCOBEL, WI

BOSCOBEL (OVS)…...……..**RNAV (GPS) Rwy 7**[1]
RNAV (GPS) Rwy 25[2]

NA when local weather not available.
[1]Category A, 900-2; Category B, 1000-2; Category C, 1000-2¾.
[2]Categories A, B, 1000-4; Category C, 1100-4.

BURLINGTON, WI

BURLINGTON
MUNI (BUU)…...……**RNAV (GPS) Rwy 11**
RNAV (GPS) Rwy 29
VOR-A[1]

Category D, 800-2½.
[1]NA when local weather not available.

CAHOKIA/ST. LOUIS, IL

ST. LOUIS
DOWNTOWN (CPS)….....…**ILS or LOC Rwy 30L**[1]
RNAV (GPS) Rwy 12R[2]
RNAV (GPS) Rwy 30L[3]
RNAV (GPS) Rwy 30R[3]

[1]NA when control tower closed.
[2]Category D, 800-2¼.
[3]NA when local weather not available.

CAIRO, IL

CAIRO
RGNL (CIR)……**NDB Rwy 14**[1]
RNAV (GPS) Rwy 14
RNAV (GPS) Rwy 32

NA when local weather not available.
[1]Categories A, B, 1100-2; Category C, 1100-3.

CARBONDALE-MURPHYSBORO, IL

SOUTHERN
ILLINOIS (MDH)……..**RNAV (GPS) Rwy 18L**
RNAV (GPS) Rwy 36R

NA when local weather not available.

CARMI, IL

CARMI MUNI (CUL)……..…**RNAV (GPS) Rwy 18**
RNAV (GPS) Rwy 36

NA when local weather not available.

CHAMPAIGN/URBANA, IL

UNIVERSITY OF ILLINOIS-
WILLARD (CMI)……**ILS or LOC Rwy 32R**[12]
NDB Rwy 32R[34]
RADAR-1[14]
RNAV (GPS) Rwy 4[34]
RNAV (GPS) Rwy 14L[34]
RNAV (GPS) Rwy 22[34]
RNAV (GPS) Rwy 32R[34]
VOR Rwy 4[4]
VOR Rwy 14L[4]
VOR Rwy 22[4]

[1]NA when control tower closed.
[2]LOC, Category C, 800-2¼, Category D, 800-2½.
[3]NA when local weather not available.
[4]Category C, 800-2¼, Category D, 800-2½.

NAME ALTERNATE MINIMUMS

CHETEK, WI

CHETEK MUNI-
SOUTHWORTH (Y23)....…...**RNAV (GPS) Rwy 17**

NA when local weather not available.

CHICAGO, IL

CHICAGO MIDWAY
INTL (MDW)……...…....**ILS or LOC/DME Rwy 4R**[1]
ILS or LOC Rwy 13C[2]
ILS or LOC/DME Rwy 31C[1]
RNAV (GPS) Rwy 4L[3]
RNAV (GPS) Rwy 22R[3]
RNAV (GPS) Rwy 31R[3]
RNAV (GPS) Z Rwy 4R[3]
RNAV (GPS) Z Rwy 13C[3]
RNAV (GPS) Z Rwy 22L[3]
RNAV (GPS) Z Rwy 31C[3]

[1]ILS, Category C, 800-2; Category D, 800-2¼; LOC Category D, 800-2¼.
[2]LOC, Category D, 800-2¼.
[3]Category D, 800-2¼.

CHICAGO O'HARE
INTL (ORD)……**ILS or LOC Rwy 4R**[1]
ILS or LOC Rwy 22L[1]
ILS or LOC Rwy 22R[1]
RNAV (GPS) Rwy 4R[2]
RNAV (GPS) Rwy 22L[2]
RNAV (GPS) Rwy 22R[2]

[1]LOC, Category D, 800-2½.
[2]Category D, 800-2½.

LANSING MUNI (IGQ)……..**RNAV (GPS) Rwy 27**
RNAV (GPS) Rwy 36
VOR-A

NA when local weather not available.

CHICAGO/PROSPECT HEIGHTS/ WHEELING, IL

CHICAGO
EXECUTIVE (PWK)……..**ILS or LOC Rwy 16**
RNAV (GPS) Rwy 16

NA when local weather not available.

CHICAGO/ROCKFORD, IL

CHICAGO/ROCKFORD
INTL (RFD)……..…….....…**ILS or LOC Rwy 1**[12]
ILS or LOC Rwy 7[3]
LOC BC Rwy 19[12]
RNAV (GPS) Rwy 1[4]
RNAV (GPS) Rwy 7[4]
RNAV (GPS) Rwy 19[4]
RNAV (GPS) Rwy 25[4]

[1]NA when local weather not available.
[2]LOC, Category D, 800-2¼.
[3]ILS, LOC, Category D, 800-2¼.
[4]Category D, 800-2¼.

NAME ALTERNATE MINIMUMS

CHICAGO/ROMEOVILLE, IL
LEWIS
UNIVERSITY (LOT)……**RNAV (GPS) Rwy 2**
RNAV (GPS) Rwy 9[1]
RNAV (GPS) Rwy 20[1]
RNAV (GPS) Rwy 27[1]
Category D, 800-2½.
[1]NA when local weather not available.

CHICAGO/WAUKEGAN, IL
WAUKEGAN
NATIONAL (UGN)……**ILS or LOC Rwy 23**[12]
RNAV (GPS) Rwy 5[3]
RNAV (GPS) Rwy 23[3]
[1]NA when control tower closed.
[2]ILS, Category D, 700-2¼; LOC, Category D, 800-2¼.
[3]Category D, 800-2¼.

CHICAGO/WEST CHICAGO, IL
DUPAGE (DPA)……**ILS or LOC Rwy 2L**[1]
ILS or LOC Rwy 10
RNAV (GPS) Rwy 2L
RNAV (GPS) Rwy 2R
RNAV (GPS) Rwy 10
RNAV (GPS) Rwy 20L
NA when local weather not available.
[1]ILS, Categories A, B, 800-2; Category C, 800-2¼; Category D, 800-2½; LOC, Category C, 800-2¼; Category D, 800-2½.

CLINTONVILLE, WI
CLINTONVILLE
MUNI (CLI)……**RNAV (GPS) Rwy 22**
NA when local weather not available.

CUMBERLAND, WI
CUMBERLAND
MUNI (UBE)……**RNAV (GPS) Rwy 9**
RNAV (GPS) Rwy 27
NA when local weather not available.
Category D, 800-2¼.

DANVILLE, IL
VERMILION
RGNL (DNV)……**ILS or LOC Rwy 21**
RNAV (GPS) Rwy 3
RNAV (GPS) Rwy 21
RNAV (GPS) Rwy 34
VOR/DME Rwy 3
NA when local weather not available.

NAME ALTERNATE MINIMUMS

DE KALB, IL
DE KALB TAYLOR
MUNI (DKB)……**ILS or LOC Rwy 2**[1]
RNAV (GPS) Rwy 2
RNAV (GPS) Rwy 9
RNAV (GPS) Rwy 20
RNAV (GPS) Rwy 27
NA when local weather not available.
[1]ILS, LOC, Categories A, B, 1000-2, Categories C, D 1000-3.

DECATUR, IL
DECATUR (DEC)……**ILS or LOC Rwy 6**[1]
LOC BC Rwy 24[234]
RNAV (GPS) Rwy 6[45]
RNAV (GPS) Rwy 12[45]
RNAV (GPS) Rwy 18[45]
RNAV (GPS) Rwy 24[45]
RNAV (GPS) Rwy 30[34]
RNAV (GPS) Rwy 36[34]
VOR Rwy 18[5]
VOR Rwy 36[34]
[1]ILS, NA when control tower closed. NA when local weather not available, except for operators with approved weather reporting services; LOC, NA.
[2]NA when control tower closed.
[3]NA when local weather not available, except for operators with approved weather reporting services.
[4]Category D, 800-2¼.
[5]NA when local weather not available.

EAGLE RIVER, WI
EAGLE RIVER
UNION (EGV)……**RNAV (GPS) Rwy 4**
RNAV (GPS) Rwy 22
NA when local weather not available.

EAU CLAIRE, WI
CHIPPEWA VALLEY
RGNL (EAU)……**ILS or LOC Rwy 22**[1]
LOC BC Rwy 4[2]
RNAV (GPS) Rwy 4[2]
RNAV (GPS) Rwy 22[2]
VOR-A[3]
NA when local weather not available.
[1]LOC, Category C, 800-2¼, Category D, 1300-3.
[2]Category C, 800-2¼; Category D, 1300-3.
[3]Categories A, B, 900-2; Category C, 900-2½; Category D, 1000-3.

EFFINGHAM, IL
EFFINGHAM COUNTY
MEMORIAL (1H2)……**RNAV (GPS) Rwy 1**[12]
RNAV (GPS) Rwy 11[3]
RNAV (GPS) Rwy 29[1]
[1]NA when local weather not available.
[2]Category D, 900-2½.
[3]Category C, 900-2½; Category D, 900-2¾.

NAME ALTERNATE MINIMUMS

FLORA, IL
FLORA MUNI (FOA)……**RNAV (GPS) Rwy 3**
RNAV (GPS) Rwy 21
NA when local weather not available.

FOND DU LAC, WI
FOND DU LAC
COUNTY (FLD)……..**RNAV (GPS) Rwy 18**
RNAV (GPS) Rwy 36
VOR Rwy 18
VOR/DME Rwy 36
NA when local weather not available.
Category D, 800-2¼.

FREEPORT, IL
ALBERTUS (FEP)……**RNAV (GPS) Rwy 6**
RNAV (GPS) Rwy 24
VOR Rwy 24
NA when local weather not available.

GALESBURG, IL
GALESBURG
MUNI (GBG)……..….....**RNAV (GPS) Rwy 3**
RNAV (GPS) Rwy 21
NA when local weather not available.

GREEN BAY, WI
GREEN BAY-AUSTIN STRAUBEL
INTL (GRB)……..**ILS or LOC Rwy 6**
LOC BC Rwy 24
RADAR-1
NA when control tower closed.

HARRISBURG, IL
HARRISBURG-
RALEIGH (HSB)……..……..**RNAV (GPS) Rwy 6**
NA when local weather not available.

HAYWARD, WI
SAWYER
COUNTY (HYR)…..…… **RNAV (GPS) Rwy 3**
RNAV (GPS) Rwy 21
NA when local weather not available.
Category C, 900-2½; Category D, 900-2¾.

JACKSONVILLE, IL
JACKSONVILLE
MUNI (IJX)……..……..**RNAV (GPS) Rwy 4**
RNAV (GPS) Rwy 13
RNAV (GPS) Rwy 22
RNAV (GPS) Rwy 31
NA when local weather not available.

NAME ALTERNATE MINIMUMS

JANESVILLE, WI
SOUTHERN WISCONSIN
RGNL (JVL)……..……**ILS or LOC Rwy 4[13]**
ILS or LOC Rwy 32[2]
RNAV (GPS) Rwy 4
RNAV (GPS) Rwy 14
RNAV (GPS) Rwy 22
NA when local weather not available.
[1]NA when control tower closed.
[2]ILS, LOC, Categories A, B, 1100-2; Categories C, D, 1100-3.
[3]ILS, Category D, 700-2.

JUNEAU, WI
DODGE COUNTY (UNU)……..……..**LOC Rwy 26**
NDB Rwy 20
RNAV (GPS) Rwy 2
RNAV (GPS) Rwy 8
RNAV (GPS) Rwy 20
RNAV (GPS) Rwy 26
NA when local weather not available.

KANKAKEE, IL
GREATER
KANKAKEE (IKK)……..……..**ILS or LOC Rwy 4[12]**
RNAV (GPS) Rwy 4[34]
RNAV (GPS) Rwy 16[34]
RNAV (GPS) Rwy 22[34]
RNAV (GPS) Rwy 34[3]
[1]LOC, NA when local weather not available.
[2]LOC, Category D, 800-2¼.
[3]NA when local weather not available.
[4]Category D, 800-2¼.

KENOSHA, WI
KENOSHA
RGNL (ENW)……**ILS or LOC Rwy 7L**
NA when control tower closed.

LA CROSSE, WI
LA CROSSE
RGNL (LSE)……**ILS or LOC Rwy 18[12]**
RNAV (GPS) Rwy 4[34]
RNAV (GPS) Rwy 13[35]
RNAV (GPS) Rwy 18[35]
RNAV (GPS) Rwy 22[36]
RNAV (GPS) Rwy 31[37]
RNAV (GPS) Rwy 36[35]
[1]NA when control tower closed.
[2]LOC, Categories A, B, 1000-2, Categories C, D, 1200-3.
[3]NA when local weather not available.
[4]Category B, 1000-2, Categories C, D, 1200-3.
[5]Category B, 900-2; Categories C, D, 1200-3.
[6]Categories A, B, 1200-2; Categories C, D, 1200-3.
[7]Categories A, B, 1100-2; Categories C, D, 1200-3.

NAME ALTERNATE MINIMUMS

LACON, IL
MARSHALL
COUNTY (C75)……..**RNAV (GPS) Rwy 13**
NA when local weather not available.

LADYSMITH, WI
RUSK COUNTY (RCX)…...……**NDB Rwy 32**
RNAV (GPS) Rwy 14
RNAV (GPS) Rwy 32
NA when local weather not available.

LAND O'LAKES, WI
KING'S LAND
O'LAKES (LNL)……..**RNAV (GPS) Rwy 14**
RNAV (GPS) Rwy 32
NA when local weather not available.

LAWRENCEVILLE, IL
LAWRENCEVILLE-VINCENNES
INTL (LWV)……**RNAV (GPS) Rwy 9**
RNAV (GPS) Rwy 18
RNAV (GPS) Rwy 27
RNAV (GPS) Rwy 36
NA when local weather not available.

LINCOLN, IL
LOGAN
COUNTY (AAA)…….....…..**RNAV (GPS) Rwy 3**
RNAV (GPS) Rwy 21
VOR Rwy 3
NA when local weather not available.

LITCHFIELD, IL
LITCHFIELD
MUNI (3LF)……..**RNAV (GPS) Rwy 9**
RNAV (GPS) Rwy 18
RNAV (GPS) Rwy 27
RNAV (GPS) Rwy 36
NA when local weather not available.

LONE ROCK, WI
TRI-COUNTY
RGNL (LNR)……..**RNAV (GPS) Rwy 9[1]**
RNAV (GPS) Rwy 27[1]
VOR-A[2]
NA when local weather not available.
[1]Categories A, B, 900-2; Category C, 900-2¼.
[2]Categories A, B, 1000-2; Category C 1000-2¾.

MACOMB, IL
MACOMB MUNI (MQB)……..……..**LOC Rwy 27[1]**
RNAV (GPS) Rwy 9
RNAV (GPS) Rwy 27
NA when local weather not available.
[1]NA when FBO closed.

NAME ALTERNATE MINIMUMS

MADISON, WI
DANE COUNTY RGNL-
TRUAX FIELD (MSN)……**ILS or LOC Rwy 18[12]**
ILS or LOC Rwy 21[13]
ILS or LOC/DME Rwy 36[14]
RNAV (GPS) Rwy 3[5]
RNAV (GPS) Rwy 14[5]
RNAV (GPS) Rwy 18[5]
RNAV (GPS) Rwy 21[5]
RNAV (GPS) Rwy 32[5]
RNAV (GPS) Rwy 36[5]
VOR Rwy 14[5]
VOR Rwy 32[5]
[1]NA when control tower closed.
[2]LOC, Category D, 900-2¾; Category E, 900-3.
[3]ILS, LOC, Category D, 900-2¾.
[4]ILS, LOC, Category D, 900-2¾; Category E, 900-3.
[5]Category D, 900-2¾.

MANITOWOC, WI
MANITOWOC
COUNTY (MTW)…….....…..**ILS or LOC Rwy 17[1]**
RNAV (GPS) Rwy 17[2]
RNAV (GPS) Rwy 35[2]
NA when local weather not available.
[1]LOC, Category C, 800-2¼; Category D, 900-2¾.
[2]Category D, 800-2½.

MARION, IL
VETERANS AIRPORT OF SOUTHERN
ILLINOIS (MWA)……..**ILS or LOC Rwy 20[1]**
RNAV (GPS) Rwy 2
RNAV (GPS) Rwy 20
VOR Rwy 2
NA when local weather not available.
[1]NA when control tower closed.

MARSHFIELD, WI
MARSHFIELD
MUNI (MFI)……..**RNAV (GPS) Rwy 5**
RNAV (GPS) Rwy 16
RNAV (GPS) Rwy 23
RNAV (GPS) Rwy 34
NA when local weather not available.
Category C, 800-2¼; Category D, 800-2½.

MATTOON/CHARLESTON, IL
COLES COUNTY
MEMORIAL (MTO)……..…**RNAV (GPS) Rwy 6**
RNAV (GPS) Rwy 11
RNAV (GPS) Rwy 24
RNAV (GPS) Rwy 29
NA when local weather not available.

NAME ALTERNATE MINIMUMS

MEDFORD, WI
TAYLOR
COUNTY (MDZ)……**RNAV (GPS) Rwy 9**
RNAV (GPS) Rwy 16
RNAV (GPS) Rwy 27
RNAV (GPS) Rwy 34
NA when local weather not available.

MENOMONIE, WI
MENOMONIE MUNI-SCORE
FIELD (LUM)……..**RNAV (GPS) Rwy 9**[1]
RNAV (GPS) Rwy 27[2]
VOR/DME Rwy 27[34]
[1]Category B, 1000-2; Category C, 1000-2¾.
[2]Category C, 1000-2¾.
[3]NA when local weather not available.
[4]Category B, 100-2; Category C, 1000-2¾.

MIDDLETON, WI
MIDDLETON MUNI - MOREY
FIELD (C29)……..……..**RNAV (GPS) Rwy 10**
NA when local weather not available.

MERRILL, WI
MERRILL MUNI (RRL)……..**RNAV (GPS) Rwy 7**
RNAV (GPS) Rwy 25
NA when local weather not available.

MILWAUKEE, WI
LAWRENCE J
TIMMERMAN (MWC)……..**RNAV (GPS) Rwy 4L**
RNAV (GPS) Rwy 15L
RNAV (GPS) Rwy 22R
NA when local weather not available.

MINERAL POINT, WI
IOWA
COUNTY (MRJ)……..…..…..**RNAV (GPS) Rwy 4**
RNAV (GPS) Rwy 11
RNAV (GPS) Rwy 22
RNAV (GPS) Rwy 29
NA when local weather not available.

MINOCQUA-WOODRUFF, WI
LAKELAND/NOBLE F LEE MEMORIAL
FIELD (ARV)……**RNAV (GPS) Rwy 18**
RNAV (GPS) Rwy 28
RNAV (GPS) Rwy 36
NA when local weather not available.

MOLINE, IL
QUAD CITY
INTL (MLI)…….....**ILS or LOC Rwy 9**[12]
ILS or LOC Rwy 27[12]
RNAV (GPS) Rwy 9
RNAV (GPS) Rwy 13
RNAV (GPS) Rwy 27
RNAV (GPS) Rwy 31
NA when local weather not available.
[1]NA when control tower closed.
[2]ILS, Category D, 700-2.

NAME ALTERNATE MINIMUMS

MONROE, WI
MONROE MUNI (EFT)……..**RNAV (GPS) Rwy 12**
RNAV (GPS) Rwy 30
VOR/DME Rwy 30
NA when local weather not available.

MORRIS, IL
MORRIS MUNI-JAMES R WASHBURN
FIELD (C09)……**RNAV (GPS) Rwy 18**
RNAV (GPS) Rwy 36
NA when local weather not available.

MOSINEE, WI
CENTRAL
WISCONSIN (CWA)……**ILS or LOC Rwy 8**[1]
ILS or LOC Rwy 35[1]
RNAV (GPS) Rwy 17[2]
[1]NA when control tower closed.
[2]NA when local weather not available.

MOUNT VERNON, IL
MOUNT VERNON
(MVN)……..**ILS OR LOC Rwy 23**[1]
RNAV (GPS) Rwy 5
RNAV (GPS) Rwy 23
NA when local weather not available.
[1]LOC, Category D, 900-3.

NEW RICHMOND, WI
NEW RICHMOND
RGNL (RNH)……**RNAV (GPS) Rwy 14**
RNAV (GPS) Rwy 32
NA when local weather not available.

OLNEY-NOBLE, IL
OLNEY-NOBLE (OLY)……**NDB Rwy 4**
RNAV (GPS) Rwy 4
RNAV (GPS) Rwy 11
NA when local weather not available.
Category D, 800-2¼.

OSCEOLA, WI
L O SIMENSTAD
MUNI (OEO)……**RNAV (GPS) Rwy 10**
RNAV (GPS) Rwy 28
NA when local weather not available.

NAME ALTERNATE MINIMUMS

OSHKOSH, WI
WITTMAN
RGNL (OSH)……**ILS or LOC Rwy 36**[13]
LOC/DME BC Rwy 18[1]
RNAV (GPS) Rwy 9
RNAV (GPS) Rwy 18
RNAV (GPS) Rwy 27
RNAV (GPS) RWY 36
VOR Rwy 9
VOR Rwy 18[2]
VOR Rwy 27
VOR Rwy 36
NA when local weather not available.
[1]NA when control tower closed.
[2]Category D, 800-2¼.
[3]ILS, Category D, 700-2.

PARIS, IL
EDGAR COUNTY (PRG)….....**VOR/DME-A**
NA when local weather not available.

PEORIA, IL
GENERAL DOWNING-
PEORIA INTL (PIA)……..**ILS or LOC Rwy 4**[13]
ILS or LOC Rwy 13[23]
ILS or LOC Rwy 31[23]
NDB Rwy 31[24]
RNAV (GPS) Rwy 4[24]
RNAV (GPS) Rwy 13[24]
RNAV (GPS) Rwy 22[24]
RNAV (GPS) Rwy 31[24]
VOR/DME or TACAN Rwy 31[2]
[1]NA when control tower closed.
[2]NA when local weather not available.
[3]ILS, LOC, Category D, 800-2¼.
[4]Category D, 800-2¼.

PERU, IL
ILLINOIS VALLEY RGNL-WALTER A.
DUNCAN FIELD (VYS)…….**RNAV (GPS) Rwy 18**
RNAV (GPS) Rwy 36
NA when local weather not available.
Category D, 900-2½.

PHILLIPS, WI
PRICE COUNTY (PBH)….....**RNAV (GPS) Rwy 1**[1]
RNAV (GPS) Rwy 6[1]
RNAV (GPS) Rwy 19
RNAV (GPS) Rwy 24
NA when local weather not available.
[1]Category D, 800-2½.

PLATTEVILLE, WI
PLATTEVILLE
MUNI (PVB)……..**RNAV (GPS) Rwy 15**
RNAV (GPS) Rwy 33
NA when local weather not available.

NAME ALTERNATE MINIMUMS

PONTIAC, IL
PONTIAC MUNI (PNT)……**RNAV (GPS) Rwy 6**
RNAV (GPS) Rwy 24
VOR Rwy 24
NA when local weather not available.

PRAIRIE DU CHIEN, WI
PRAIRIE DU
CHIEN MUNI (PDC)……..**RNAV (GPS) Rwy 14**
RNAV (GPS) Rwy 29
RNAV (GPS) Rwy 32
Categories A, B, 1000-2; Categories C, D, 1200-3.

QUINCY, IL
QUINCY RGNL-
BALDWIN FIELD (UIN)…….**RNAV (GPS) Rwy 4**
RNAV (GPS) Rwy 13
RNAV (GPS) Rwy 18
RNAV (GPS) Rwy 22
RNAV (GPS) Rwy 31
RNAV (GPS) Rwy 36
NA when local weather not available.

RACINE, WI
BATTEN
INTL (RAC)……...**ILS or LOC Rwy 4**[1]
RNAV (GPS) Rwy 4[2]
RNAV (GPS) Rwy 22[2]
RNAV (GPS) Rwy 32[2]
NA when local weather not available.
[1]LOC, Category D, 800-2¼.
[2]Category D, 800-2¼.

RANTOUL, IL
RANTOUL NATL AVN CNTR-FRANK
ELLIOTT FLD (TIP)……...**RNAV (GPS) Rwy 9**
RNAV (GPS) Rwy 18
RNAV (GPS) Rwy 27
RNAV (GPS) Rwy 36
NA when local weather not available.
Category D, 800-2¼.

REEDSBURG, WI
REEDSBURG MUNI (C35)…..**RNAV (GPS) Rwy 36**
NA when local weather not available.

RHINELANDER, WI
RHINELANDER-ONEIDA
COUNTY (RHI)……...**RNAV (GPS) Rwy 9**
RNAV (GPS) Rwy 15
RNAV (GPS) Rwy 27
RNAV (GPS) Rwy 33
NA when local weather not available.

NAME ALTERNATE MINIMUMS

RICE LAKE, WI
RICE LAKE RGNL-
CARL'S FIELD (RPD)…….**ILS or LOC Rwy 1[12]**
RNAV (GPS) Rwy 1[3]
RNAV (GPS) Rwy 19[4]
[1]ILS, NA when local weather not available.
[2]LOC, Category D, 900-2¾.
[3]NA when local weather not available.
[4]Category D, 900-2¾.

ROBINSON, IL
CRAWFORD CO (RSV)……...**NDB Rwy 17[1]**
RNAV (GPS) Rwy 9[1]
RNAV (GPS) Rwy 17
RNAV (GPS) Rwy 27[1]
NA when local weather not available.
[1]Category D, 800-2¼.

ROCHELLE, IL
ROCHELLE MUNI AIRPORT-KORITZ
FIELD (RPJ)……**RNAV (GPS) Rwy 7**
RNAV (GPS) Rwy 25
NA when local weather not available.
Category C, 900-2¾; Category D, 1100-3.

SALEM, IL
SALEM-
LECKRONE (SLO)……**RNAV (GPS) Rwy 18**
RNAV (GPS) Rwy 36
NA when local weather not available.

SAVANNA, IL
TRI-TOWNSHIP (SFY)…….**RNAV (GPS) Rwy 13**
NA when local weather not available.

SHAWANO, WI
SHAWANO
MUNI (EZS)……**RNAV (GPS) Rwy 12**
RNAV (GPS) Rwy 30
Category D, 800-2½.
NA when local weather not available.

SIREN, WI
BURNETT
COUNTY (RZN)……..**RNAV (GPS) Rwy 5**
RNAV (GPS) Rwy 14
RNAV (GPS) Rwy 23
RNAV (GPS) Rwy 32
NA when local weather not available
Category D, 800-2¼.

SPARTA, IL
SPARTA COMMUNITY-
HUNTER FIELD (SAR)…….**RNAV (GPS) Rwy 36**
NA when local weather not available.

NAME ALTERNATE MINIMUMS

SPARTA, WI
SPARTA/
FORT MCCOY (CMY)……..**NDB Rwy 29[1]**
RNAV (GPS) Rwy 11[2]
RNAV (GPS) Rwy 29[2]
NA when local weather not available.
[1]Category C, 800-2¼.
[2]Category C, 800-2¼, Category D, 800-2½.

SPRINGFIELD, IL
ABRAHAM LINCOLN
CAPITAL (SPI)……**ILS or LOC Rwy 4[12]**
ILS or LOC Rwy 22[34]
RADAR-1[145]
RNAV (GPS) Rwy 4[16]
RNAV (GPS) Rwy 13[16]
RNAV (GPS) Rwy 22[16]
RNAV (GPS) Rwy 31[16]
VOR Rwy 4[16]
VOR/DME Rwy 13[16]
VOR/DME Rwy 22[16]
VOR/DME Rwy 31[16]
[1]NA when local weather not available.
[2]ILS, LOC Category C, 800-2¼;
Category D, 800-2½.
[3]LOC, Category C, 800-2¼; Category D, 800-2½.
[4]NA when control tower closed.
[5]Category E, 800-2¾.
[6]Category C, 800-2¼; Category D, 800-2½.

STERLING/ROCKFALLS, IL
WHITESIDE COUNTY AIRPORT-JOSEPH H.
BITTORF FIELD (SQI)……....**RNAV (GPS) Rwy 7**
RNAV (GPS) Rwy 25
Category D, 900-2¾.

STEVENS POINT, WI
STEVENS POINT
MUNI (STE)……...**RNAV (GPS) Rwy 3**
RNAV (GPS) Rwy 12[1]
RNAV (GPS) Rwy 21
RNAV (GPS) Rwy 30[1]
Category D, 800-2¼.
[1]NA when local weather not available.

STURGEON BAY, WI
DOOR COUNTY
CHERRYLAND (SUE)……...**RNAV (GPS) Rwy 2**
RNAV (GPS) Rwy 10
RNAV (GPS) Rwy 20
RNAV (GPS) Rwy 28
NA when local weather not available.

SUPERIOR, WI
RICHARD I
BONG (SUW)……...**RNAV (GPS) Rwy 4**
RNAV (GPS) Rwy 14
RNAV (GPS) Rwy 22
RNAV (GPS) Rwy 32
NA when local weather not available.

NAME ALTERNATE MINIMUMS

TAYLORVILLE, IL
TAYLORVILLE
MUNI (TAZ)……**RNAV (GPS) Rwy 18**
RNAV (GPS) Rwy 36
NA when local weather not available.

TOMAHAWK, WI
TOMAHAWK
RGNL (TKV)……**RNAV (GPS) Rwy 9**
RNAV (GPS) Rwy 27
NA when local weather not available.

VANDALIA, IL
VANDALIA
MUNI (VLA)……..…**RNAV (GPS) Rwy 18**
RNAV (GPS) Rwy 36
NA when local weather not available.

VIROQUA, WI
VIROQUA MUNI (Y51)……...**RNAV (GPS) Rwy 29**
NA when local weather not available.
Category B, 900-2; Category C, 900-2½.

WATERTOWN, WI
WATERTOWN
MUNI (RYV)…….. **RNAV (GPS) Rwy 5[1]**
RNAV (GPS) Rwy 11[2]
RNAV (GPS) Rwy 23[1]
RNAV (GPS) Rwy 29[1]
NA when local weather not available.
[1]Category D, 900-3.
[2]Categories A, B, 900-2; Category C, 900-2¼; Category D, 900-3.

WAUKESHA, WI
WAUKESHA
COUNTY (UES)……...**ILS or LOC Rwy 10[1]**
RNAV (GPS) Rwy 10[23]
RNAV (GPS) Rwy 28[23]
VOR-A[23]
[1]NA when control tower closed.
[2]NA when local weather not available.
[3]Category D, 800-2¼.

WAUPACA, WI
WAUPACA
MUNI (PCZ)…..……..…**RNAV (GPS) Rwy 10**
NA when local weather not available.

WAUSAU, WI
WAUSAU
DOWNTOWN (AUW)……..**RNAV (GPS) Rwy 13[1]**
RNAV (GPS) Rwy 31[2]
[1]Category C, 800-2¼; Category D, 1100-3.
[2]Category D, 1100-3.

NAME ALTERNATE MINIMUMS

WAUTOMA, WI
WAUTOMA MUNI (Y50)……..**RNAV (GPS) Rwy 13**
RNAV (GPS) Rwy 31
NA when local weather not available.

WEST BEND, WI
WEST BEND
MUNI (ETB)……**RNAV (GPS) Rwy 6**
RNAV (GPS) Rwy 13
RNAV (GPS) Rwy 24
RNAV (GPS) Rwy 31
VOR Rwy 24
NA when local weather not available.

WISCONSIN RAPIDS, WI
ALEXANDER FIELD SOUTH WOOD
COUNTY (ISW)……..……**RNAV (GPS) Rwy 2[1]**
RNAV (GPS) Rwy 20
Category D, 800-2½.
[1]NA when local weather not available.

BELLEVILLE, IL

Orig, 26MAY16 (16147) (FAA) ELEV **459**

SCOTT AFB / MIDAMERICA (BLV)

RADAR-1 125.2 281.5 T A

	RWY	GP/TCH/RPI	CAT	DA/ MDA-VIS	HAT/ HAA	CEIL-VIS	CAT	DA/ MDA-VIS	HAT/ HAA	CEIL-VIS
ASR	32L		AB	**880**/24	441	(500-½)	CDE	**880**/45	441	(500-⅞)
	32R		AB	**920**/24	478	(500-½)	CDE	**920**/50	478	(500-1)
	14L		AB	**1020**/55	578	(600-1¼)	CDE	**1020**-1⅝	578	(600-1⅝)
	14R		AB	**1100**/24	641	(700-½)	CDE	**1100**-1⅜	641	(700-1⅜)
C CIRCLING	ALL RWY		AB	**1100**-1	641	(700-1)	C	**1240**-2¼	781	(800-2¼)
			D	**1240**-2½	781	(800-2½)	E	**1240**-2¾	781	(800-2¾)

For inoperative MALSR, increase S-14R CAT E visibility to 1⅞ mile.
For inoperative MALSR, increase S-32L CAT E visibility to 1⅜ mile.
For inoperative MALSR, increase S-32R CAT E visibility to 1⅜ mile.

EC-3, 10 SEP 2020 to 05 NOV 2020

CHAMPAIGN/URBANA, IL

Amdt 6C, 12NOV15 (19339) (FAA) ELEV **755**

UNIVERSITY OF ILLINOIS-WILLARD (CMI)

RADAR-1 (319°-138°) 121.35 285.65 (139°-318°) 132.85 290.225 A

	RWY	GP/TCH/RPI	CAT	DA/ MDA-VIS	HAT/ HAA	CEIL-VIS	CAT	DA/ MDA-VIS	HAT/ HAA	CEIL-VIS
ASR	32R		ABC	**1180**/40	430	(500-¾)	D	**1180**/50	430	(500-1)
	14L		AB	**1200**-1	445	(500-1)	CD	**1200**-1⅜	445	(500-1⅜)
CIRCLING	ALL RWY		AB	**1240**-1	485	(500-1)	C	**1500**-2¼	745	(800-1¼)
			D	**1500**-2½	745	(800-2½)				

When control tower closed ASR and alternate minimums NA.

EC-3, 10 SEP 2020 to 05 NOV 2020

CHICAGO/ROCKFORD, IL

Amdt 10B, 03JAN19 (19003) (FAA) ELEV **742**

CHICAGO/ ROCKFORD INTL (RFD)

RADAR-1 121.0 327.0 T A NA

	RWY	GP/TCH/RPI	CAT	DA/ MDA-VIS	HAT/ HAA	CEIL-VIS	CAT	DA/ MDA-VIS	HAT/ HAA	CEIL-VIS
ASR	1		AB	**1160**/24	431	(500-½)	C	**1160**/40	431	(500-¾)
			D	**1160**/50	431	(500-1)				
	7		AB	**1180**/24	438	(500-½)	C	**1180**/40	438	(500-¾)
			D	**1180**/50	438	(500-1)				
	25		AB	**1220**/55	484	(500-1)	C	**1220**-1⅜	484	(500-1⅜)
			D	**1220**-1½	484	(500-1½)				
CIRCLING	ALL RWY		A	**1220**-1	478	(500-1)	B	**1240**-1	498	(500-1)
			C	**1240**-1½	498	(500-1½)	D	**1320**-2	578	(600-2)

Rwy 25 helicopter visibility reduction below ¾ SM not authorized.

GREEN BAY, WI

Amdt 9E, 16JUL20 (20198) (FAA) ELEV **695**

GREEN BAY-AUSTIN STRAUBEL INTL (GRB)

RADAR-1 119.4 338.2 T A

	RWY	GP/TCH/RPI	CAT	DA/ MDA-VIS	HAT/ HAA	CEIL-VIS	CAT	DA/ MDA-VIS	HAT/ HAA	CEIL-VIS
ASR	36		AB	**1100**/24	418	(500-½)	C	**1100**/40	418	(500-¾)
			D	**1100**/50	418	(500-1)				
	24		AB	**1140**-1	458	(500-1)	C	**1140**-1⅜	458	(500-1⅜)
			D	**1140**-1½	458	(500-1½)				
	6		AB	**1220**/24	528	(600-½)	C	**1220**/50	528	(600-1)
			D	**1220**/60	528	(600-1¼)				
	18		AB	**1220**-1	525	(600-1)	C	**1220**-1½	525	(600-1½)
			D	**1220**-1¾	525	(600-1¾)				
CIRCLING	ALL RWY		AB	**1220**-1	525	(600-1)	C	**1220**-1½	525	(600-1½)
			D	**1260**-2	565	(600-2)				

For inoperative MALSR, increase ASR S-36 Category D visibility to RVR 6000.
When control tower closed, ASR not authorized.

SPRINGFIELD, IL

Amdt 9B, 15DEC11 (11349) (FAA) ELEV **598**

ABRAHAM LINCOLN CAPITAL (SPI)

RADAR-1 126.15 132.575 323.0 T A

	RWY	GP/TCH/RPI	CAT	DA/ MDA-VIS	HAT/ HAA	CEIL-VIS	CAT	DA/ MDA-VIS	HAT/ HAA	CEIL-VIS
ASR	4		ABC	**1060**/24	472	(500-½)	DE	**1060**/50	472	(500-1)
	22		AB	**1100**-½	502	(600-½)	CDE	**1100**-1	502	(600-1)
	31		AB	**1240**-½	650	(700-1)	C	**1240**-1¼	650	(700-1¼)
			D	**1240**-1½	650	(700-1½)	E	**1240**-1¾	650	(700-1¾)
CIRCLING	ALL RWY		AB	**1240**-1	642	(700-1)	C	**1240**-1¾	642	(700-1¾)
			D	**1240**-2	642	(700-2)	E	**1380**-2¾	782	(800-2¾)

When local altimeter setting not received, use Lincoln altimeter setting and increase all MDAs 60 feet and increase S-22 visibility CATs C/D/E ¼ mile, S-4 visibility CAT C ¼ mile and Circling visibility CATs C and E ¼ mile.
For inoperative MALSR increase S-4 CATs D and E visibility to 1½ mile.
When control tower closed, ASR not authorized.

20254

LAND AND HOLD-SHORT OPERATIONS (LAHSO)

LAHSO is an acronym for "Land and Hold-Short Operations." These operations include landing and holding short of an intersection runway, an intersecting taxiway, or other predetermined points on the runway other than a runway or taxiway. Measured distance represents the available landing distance on the landing runway, in feet.

Specific questions regarding these distances should be referred to the air traffic manager of the facility concerned. The Aeronautical Information Manual contains specific details on hold-short operations and markings.

CITY/AIRPORT	LDG RWY	HOLD-SHORT POINT	AVBL LDG DIST
ALTON/ST. LOUIS, IL			
ST. LOUIS RGNL (ALN)	29	17-35	6,850 feet
	35	11-29	5,100 feet
APPLETON, WI			
APPLETON INTL (ATW)	03	12-30	3,300 feet
	21	12-30	4,100 feet
	30	03-21	3,400 feet
BLOOMINGTON/NORMAL, IL			
CENTRAL IL REGL ARPT AT			
BLOOMINGTON-NORMAL (BMI)	02	11-29	4,600 feet
	11	02-20	6,200 feet
CARBONDALE-MURPHYSBORO, IL			
SOUTHERN ILLINOIS (MDH)	06	18L-36R	3,100 feet
	24	18R-36L	3,800 feet
	36R	06-24	3,000 feet
CHAMPAIGN/URBANA, IL			
UNIVERSITY OF ILLINOIS-			
WILLARD (CMI)	04	14L-32R	3,600 feet
	14L	04-22	3,500 feet
	32R	04-22	4,000 feet
CHICAGO, IL			
CHICAGO-O'HARE INTL (ORD)	10L	TWY Y	12,156 feet
	10C	TWY GG	9,610 feet
	28C	TWY Z	9,610 feet
CHICAGO/AURORA, IL			
AURORA MUNI (ARR)	09	18-36	3,450 feet
	15	09-27	3,900 feet
	27	15-33	4,000 feet
CHICAGO/PROSPECT HEIGHTS/			
WHEELING, IL			
CHICAGO EXECUTIVE (PWK)	16	12-30	3,600 feet
DECATUR, IL			
DECATUR (DEC)	06	12-30	4,800 feet
	12	06-24	4,450 feet
	18	06-24	4,450 feet
	24	12-30	3,000 feet
	24	18-36	8,000 feet
	30	18-36	5,050 feet
	36	12-30	4,800 feet

(SEE CONTINUATION PAGE FOR MORE LISTINGS)

20254

EC-3, 10 SEP 2020 to 05 NOV 2020

19003

LAND AND HOLD-SHORT OPERATIONS (LAHSO) (CONTINUED)

CITY/AIRPORT	LDG RWY	HOLD-SHORT POINT	AVBL LDG DIST
GREEN BAY, WI			
GREEN BAY-AUSTIN STRAUBEL INTL (GRB)	18	06-24	2,692 feet
	24	18-36	6,050 feet
	36	06-24	4,932 feet
MADISON, WI			
DANE COUNTY RGNL-TRUAX FIELD (MSN)	03	14-32	3,150 feet
	18	03-21	4,800 feet
	21	18-36	6,450 feet
	32	18-36	5,300 feet
	36	14-32	7,050 feet
MARION, IL			
VETERANS AIRPORT OF SOUTHERN ILLINOIS (MWA)	20	11-29	6,650 feet
	29	02-20	4,650 feet
ROCKFORD, IL			
CHICAGO/ROCKFORD INTL (RFD)	01	07-25	6,000 feet
	07	01-19	8,800 feet
SPRINGFIELD, IL			
ABRAHAM LINCOLN CAPITAL (SPI)	04	13-31	3,200 feet
	22	13-31	4,150 feet
	31	04-22	3,350 feet
	36	13-31	3,000 feet

19003

O2

EC-3, 10 SEP 2020 to 05 NOV 2020

20142

HOT SPOTS

An "airport surface hot spot" is a location on an aerodrome movement area with a history or potential risk of collision or runway incursion, and where heightened attention by pilots/drivers is necessary.

A "hot spot" is a runway safety related problem area on an airport that presents increased risk during surface operations. Typically it is a complex or confusing taxiway/taxiway or taxiway/runway intersection. The area of increased risk has either a history of or potential for runway incursions or surface incidents, due to a variety of causes, such as but not limited to: airport layout, traffic flow, airport marking, signage and lighting, situational awareness, and training. Hot spots are depicted on airport diagrams as open circles or polygons designated as "HS 1", "HS 2", etc. and tabulated in the list below with a brief description of each hot spot. Hot spots will remain charted on airport diagrams until such time the increased risk has been reduced or eliminated.

CITY/AIRPORT	HOT SPOT	DESCRIPTION*
ALTON/ST. LOUIS, IL		
ST. LOUIS RGNL (ALN)	HS 1	Twy C and Rwy 11, rwy in close proximity of ramp.
	HS 2	Twy A and Rwy 17-35, rwy in close proximity of ramp.
APPLETON, WI		
APPLETON INTL (ATW)	HS 1	Complex int.
BELLEVILLE, IL		
SCOTT AFB/MIDAMERICA (BLV)	HS 1	Maintain vigilance Twy G due to numerous vehicle crossings.
	HS 2	Maintain vigilance Twy G close proximity to the ramp and numerous vehicle crossings.
BLOOMINGTON/NORMAL, IL		
CENTRAL IL RGNL ARPT AT BLOOMINGTON-NORMAL (BMI)	HS 1	Twy G intersecting Rwy 11-29.
	HS 2	Int of Twy E and Rwy 02-20.
CARBONDALE/MURPHYSBORO, IL		
SOUTHERN ILLINOIS (MDH)	HS 1	Int of Rwy 06-24 and Twy A. Rwy incursion risk.
	HS 2	Int of Rwy 06-24 and Twy C. Rwy incursion risk.
CHAMPAIGN-URBANA, IL		
UNIVERSITY OF ILLINOIS-WILLARD (CMI)	HS 1	Complex twy/twy int.
CHICAGO, IL		
CHICAGO-O'HARE INTL (ORD)	HS 1	Twy B to Twy G int close proximity to Rwy 09R-27L.
	HS 2	Twy B between Twy A20 and Twy A21.
	HS 3	Twy A between Twy A19 and Twy A17.
	HS 4	Twy A between Twy A12 and Twy A11.
MIDWAY INTL (MDW)	HS 1	Displaced thr Rwy 04L. Twy W turn onto Rwy 04L.
	HS 2	Int of Rwy 04R and Twy F.
	HS 3	Rwy 31L hold short line on Twy K.
	HS 4	Terminal ramp and Rwy 13L-31R.
CHICAGO/PROSPECT HEIGHTS/ WHEELING, IL		
CHICAGO EXECUTIVE (PWK)	HS 1	Complex int in close proximity of rwys.
	HS 2	Twy int in close proximity of Rwy 06.
	HS 3	Rwy 06 hold short line set back on Twy T.
CHICAGO/ROCKFORD		
CHICAGO/ROCKFORD INTL (RFD)	HS 1	Int at Twy F and Twy B.
JANESVILLE, WI		
SOUTHERN WISCONSIN RGNL (JVL)	HS 1	Rwy 32 and Rwy 36 apch ends are closely aligned and may be confused when lining up for departure.
KENOSHA, WI		
KENOSHA RGNL (ENW)	HS 1	Int of Twy D and Twy E.
LA CROSSE, WI		
LA CROSSE RGNL (LSE)	HS 1	Rwy 36 hold position set back on Twy C.

(SEE CONTINUATION PAGE FOR MORE LISTINGS)

20142

EC-3, 10 SEP 2020 to 05 NOV 2020

EC-3, 10 SEP 2020 to 05 NOV 2020

20142

HOT SPOTS

(CONTINUED)

CITY/AIRPORT	HOT SPOT	DESCRIPTION*
MADISON, WI		
DANE COUNTY		
RGNL-TRUAX FIELD (MSN)	HS 1	Closely aligned Rwys - Rwy 36 and Rwy 03 at Twy A4.
	HS 2	Twy C and Rwy 03-21.
MARION, IL		
VETERANS AIRPORT OF		
SOUTHERN ILLINOIS (MWA)	HS 1	Area not visible from the twr.
	HS 2	Area not visible from the twr.
	HS 3	Hold short of Rwy 02 at Twy B for departure on Rwy 11.
MILWAUKEE, WI		
GENERAL MITCHELL		
INTL (MKE)	HS 1	Twy E and Twy V at Rwy 19R and Rwy 25R.
	HS 2	Twy M and Rwy 01L-19R.
MOLINE, IL		
QUAD CITY INTL (MLI)	HS 1	Twys in close proximity to Rwy 23.
	HS 2	Rwy 09 and Rwy 27 arrivals risk of exit onto intersecting rwys.
MOSINEE,WI		
CENTRAL WISCONSIN (CWA)	HS 1	Wrong rwy departure risk.
OSHKOSH, WI		
WITTMAN RGNL (OSH)	HS 1	Rwy 13-31 and Rwy 09-27 hold short lines/signage co-located on Twy B.
	HS 2	Int of Twy C1, Twy C, Twy A, Twy A1 and Twy J.
PEORIA, IL		
GENERAL DOWNING-		
PEORIA INTL (PIA)	HS 1	Twy E and Twy A.
	HS 2	Twy A and Twy A4.
SPRINGFIELD, IL		
ABRAHAM LINCOLN		
CAPITAL (SPI)	HS 1	Complex rwy/rwy int.

*See appropriate Chart Supplement HOT SPOT table for additional information.

20142

EC-3, 10 SEP 2020 to 05 NOV 2020

(AGUDE.AGUDE5) 20198

AGUDE FIVE ARRIVAL

AL-263 (FAA)

MINNEAPOLIS-ST PAUL, MINNESOTA

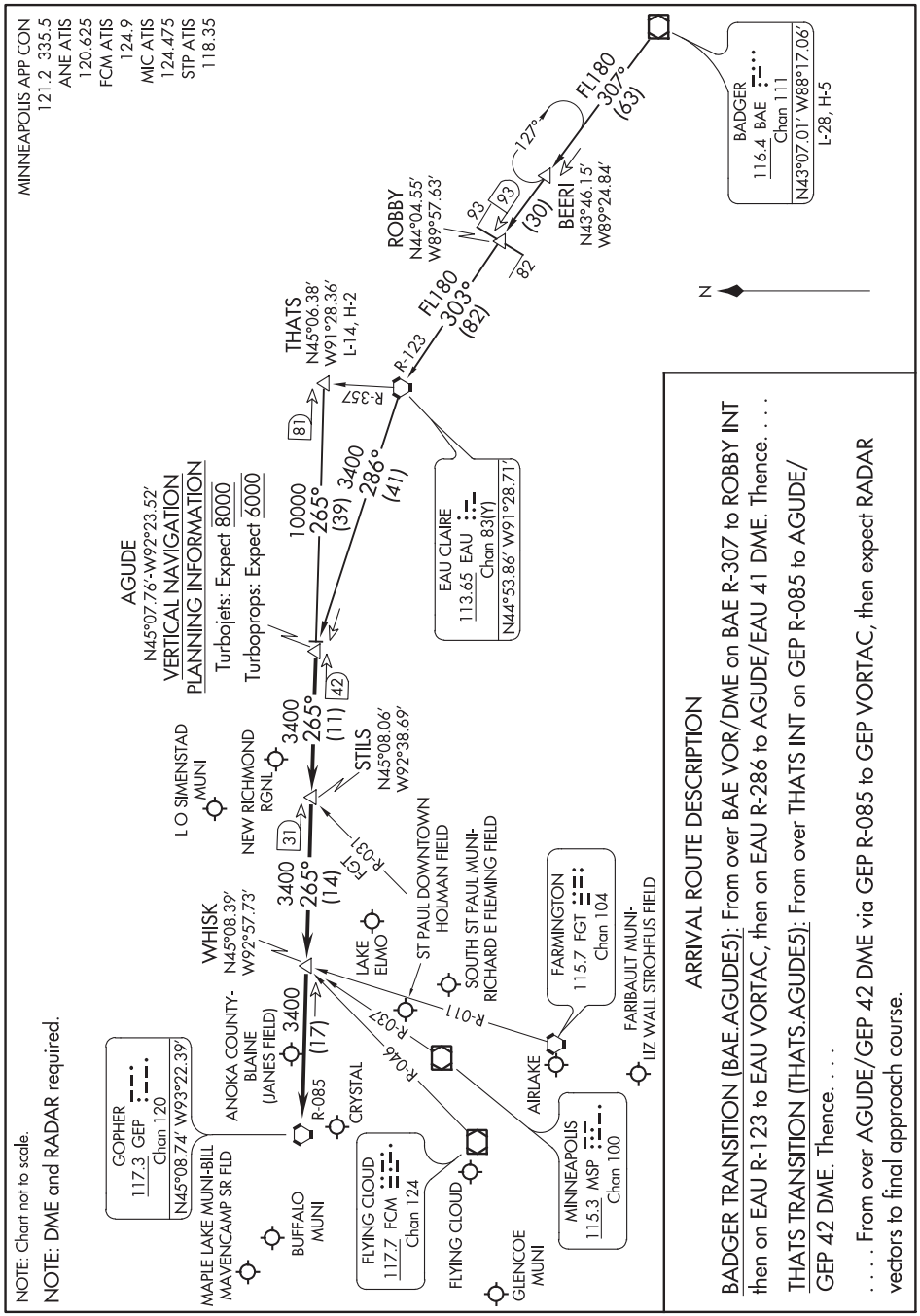

EC-3, 10 SEP 2020 to 05 NOV 2020

AGUDE FIVE ARRIVAL

(AGUDE.AGUDE5) 12OCT17

MINNEAPOLIS-ST PAUL, MINNESOTA

BENKY FIVE ARRIVAL (RNAV) Transition Routes

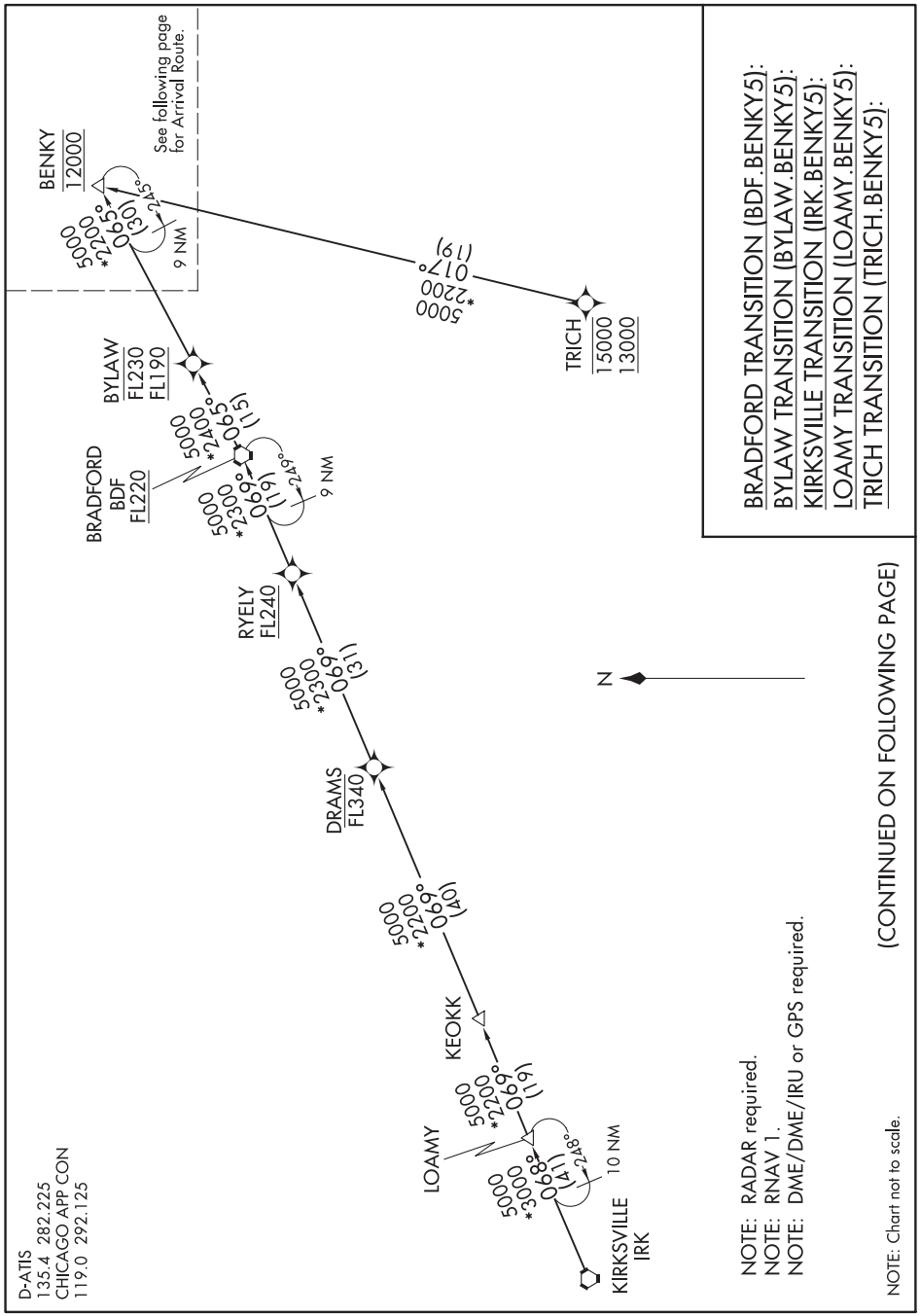

EC-3, 10 SEP 2020 to 05 NOV 2020

(BENKY.BENKY5) 19003

AL-166 (FAA)

BENKY FIVE ARRIVAL (RNAV) Arrival Routes

CHICAGO O'HARE INTL (ORD)
CHICAGO, ILLINOIS

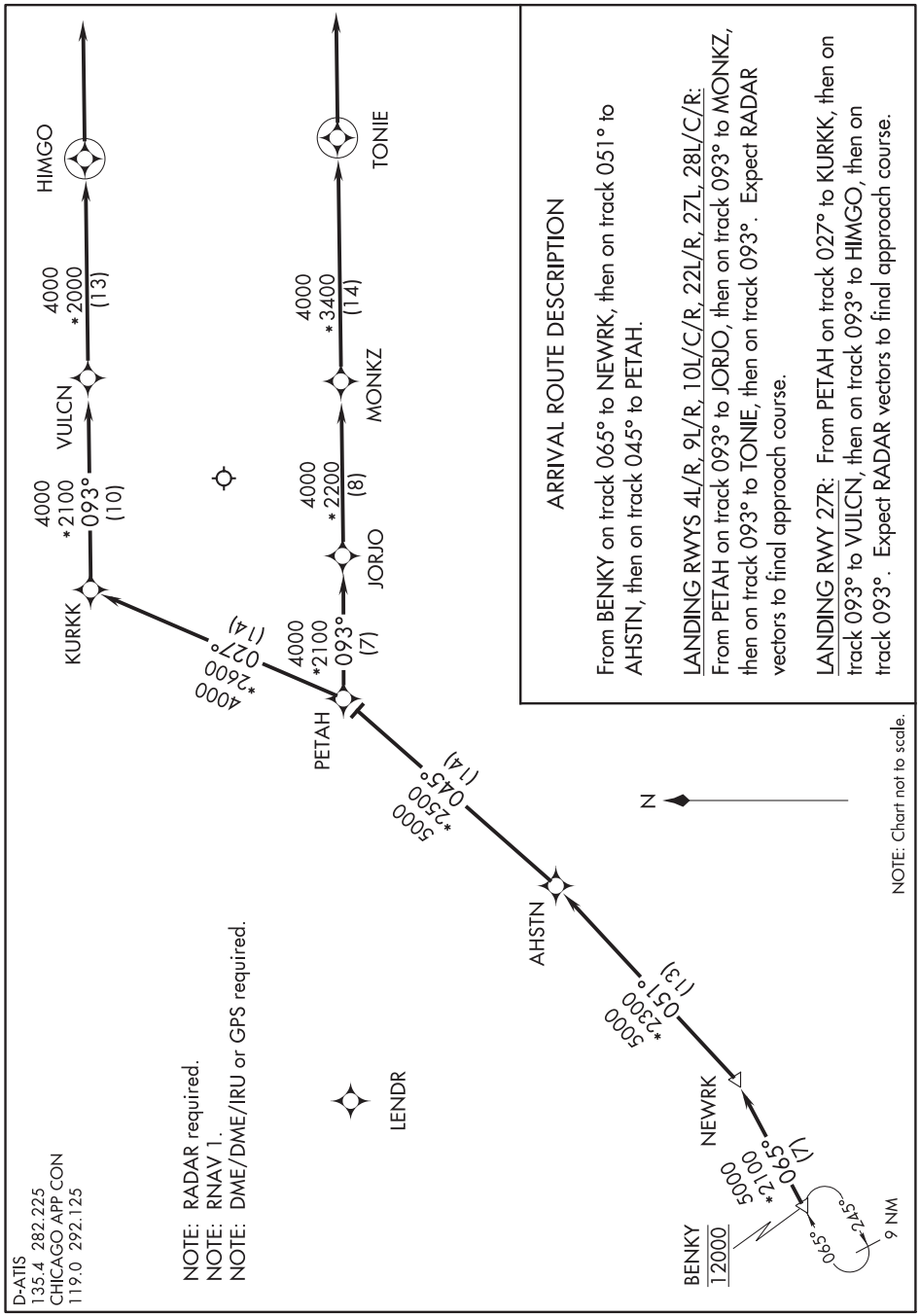

EC-3, 10 SEP 2020 to 05 NOV 2020

BENKY FIVE ARRIVAL (RNAV) Arrival Routes

(BENKY.BENKY5) 03JAN19

CHICAGO, ILLINOIS
CHICAGO O'HARE INTL (ORD)

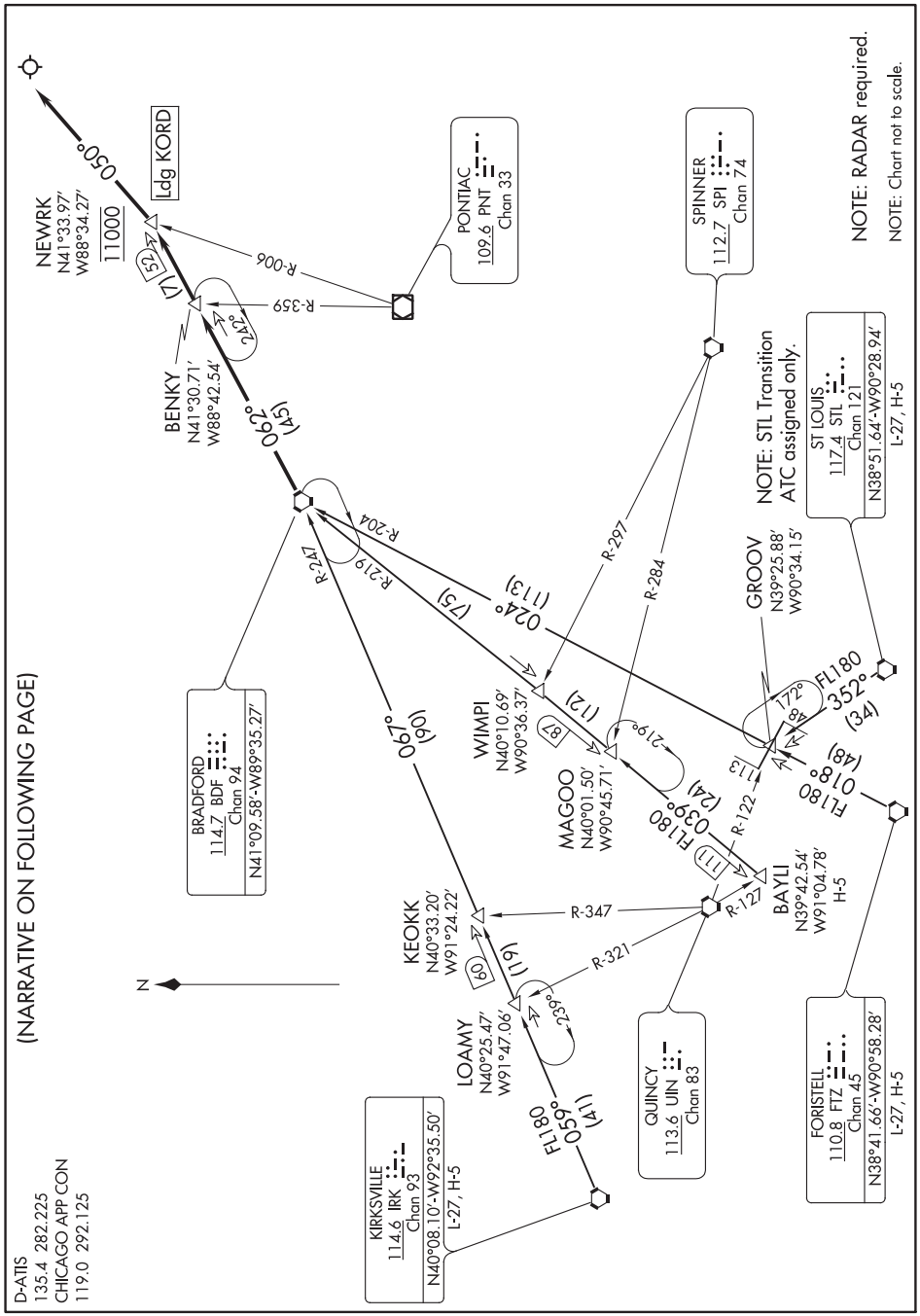
(NARRATIVE ON FOLLOWING PAGE)
D-ATIS
135.4 282.225
CHICAGO APP CON
119.0 292.125
NEWRK
N41°33.97'
W88°34.27'
11000
050°
Ldg KORD
(7)
(35)
BENKY
N41°30.71'
W88°42.54'
062°
(45)
142°
R-006
R-359
PONTIAC
109.6 PNT
Chan 33
SPINNER
112.7 SPI
Chan 74
NOTE: RADAR required.
NOTE: Chart not to scale.
NOTE: STL Transition
ATC assigned only.
ST LOUIS
117.4 STL
Chan 121
N38°51.64'-W90°28.94'
L-27, H-5
R-204
R-247
R-219
R-297
R-284
024°
(113)
(75)
WIMPI
N40°10.69'
W90°36.37'
(12)
87
219°
MAGOO
N40°01.50'
W90°45.71'
GROOV
N39°25.88'
W90°34.15'
172°
48
FL180
352°
(34)
FL180
018°
(48)
13
FL180
039°
(24)
111
R-122
BAYLI
N39°42.54'
W91°04.78'
H-5
R-127
BRADFORD
114.7 BDF
Chan 94
N41°09.58'-W89°35.27'
090°
(96)
KEOKK
N40°33.20'
W91°24.22'
09
R-347
R-321
(19)
LOAMY
N40°25.47'
W91°47.06'
239°
FL180
050°
(14)
KIRKSVILLE
114.6 IRK
Chan 93
L-27, H-5
N40°08.10'-W92°35.50'
QUINCY
113.6 UIN
Chan 83
FORISTELL
110.8 FTZ
Chan 45
N38°41.66'-W90°58.28'
L-27, H-5
N

ARRIVAL DESCRIPTION

BAYLI TRANSITION (BAYLI.BDF7): From over BAYLI on BDF R-219 to BDF VORTAC. Thence....

FORISTELL TRANSITION (FTZ.BDF7): From over FTZ VORTAC on FTZ R-018 to GROOV, then on BDF R-204 to BDF VORTAC. Thence....

KIRKSVILLE TRANSITION (IRK.BDF7): From over IRK VORTAC on IRK R-059 and BDF R-247 to BDF VORTAC. Thence....

ST LOUIS TRANSITION (STL.BDF7): From over STL VORTAC on STL R-352 to GROOV, then on BDF R-204 to BDF VORTAC. Thence....

....from over BDF VORTAC on BDF R-062 to cross NEWRK at 11000, then on heading 050°. Expect radar vectors to final approach course.

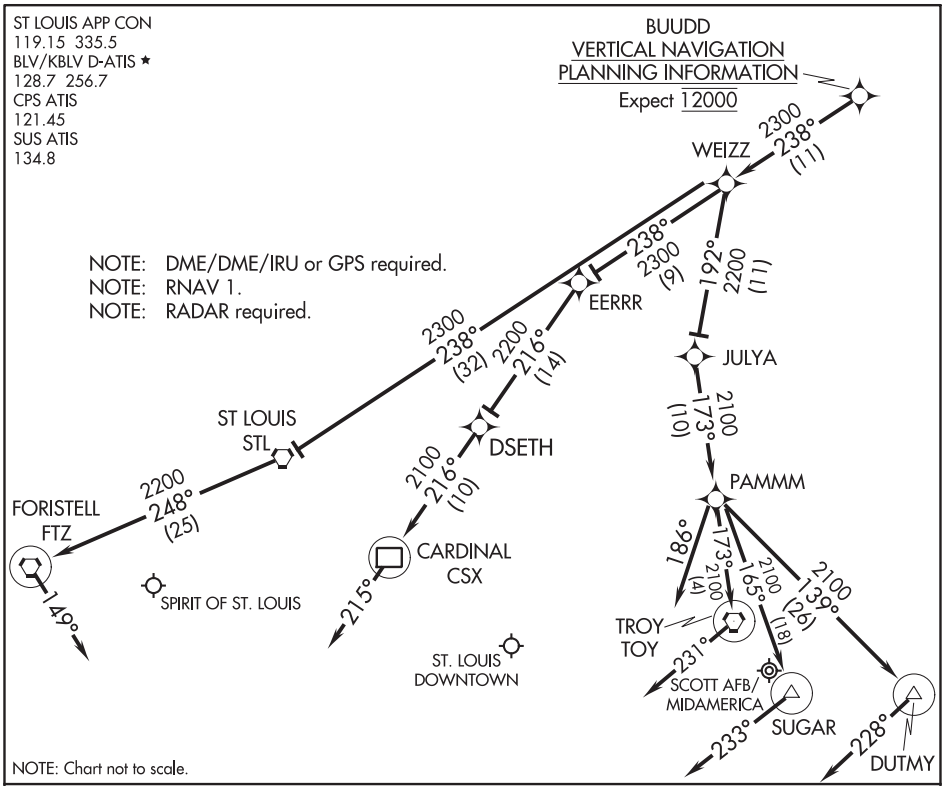

ARRIVAL ROUTE DESCRIPTION

SPIRIT OF ST. LOUIS:

LANDING RUNWAYS 8L/R: From BUUDD on track 238° to WEIZZ, then on track 238° to STL VORTAC, then on track 248° to FTZ VORTAC. Expect RADAR vectors prior to FTZ VORTAC, if no heading received, track 149°.

LANDING RUNWAYS 26L/R: From BUUDD on track 238° to WEIZZ, then on track 238° to EERRR, then on track 216° to DSETH, then on track 216° to CSX DME. Expect RADAR vectors prior to CSX DME, if no heading received, track 215°.

ST. LOUIS DOWNTOWN:

LANDING RUNWAY 12R: From BUUDD on track 238° to WEIZZ, then on track 192° to JULYA, then on track 173° to PAMMM. Expect RADAR vectors prior to PAMMM, if no heading received, track 186°.

LANDING RUNWAYS 30L/R: From BUUDD on track 238° to WEIZZ, then on track 192° to JULYA, then on track 173° to PAMMM, then on track 165° to SUGAR. Expect RADAR vectors prior to SUGAR, if no heading received, track 233°.

SCOTT AFB/MIDAMERICA:

LANDING RUNWAYS 14L/R: From BUUDD on track 238° to WEIZZ, then on track 192° to JULYA, then on track 173° to PAMMM, then on track 173° to TOY VORTAC. Expect RADAR vectors prior to TOY VORTAC, if no heading received, track 231°.

LANDING RUNWAYS 32L/R: From BUUDD on track 238° to WEIZZ, then on track 192° to JULYA, then on track 173° to PAMMM, then on track 139° to DUTMY. Expect RADAR vectors prior to DUTMY, if no heading received, track 228°.

(ENL.ENL2) 17117

CENTRALIA TWO ARRIVAL (RNAV)

BELLEVILLE, ILLINOIS

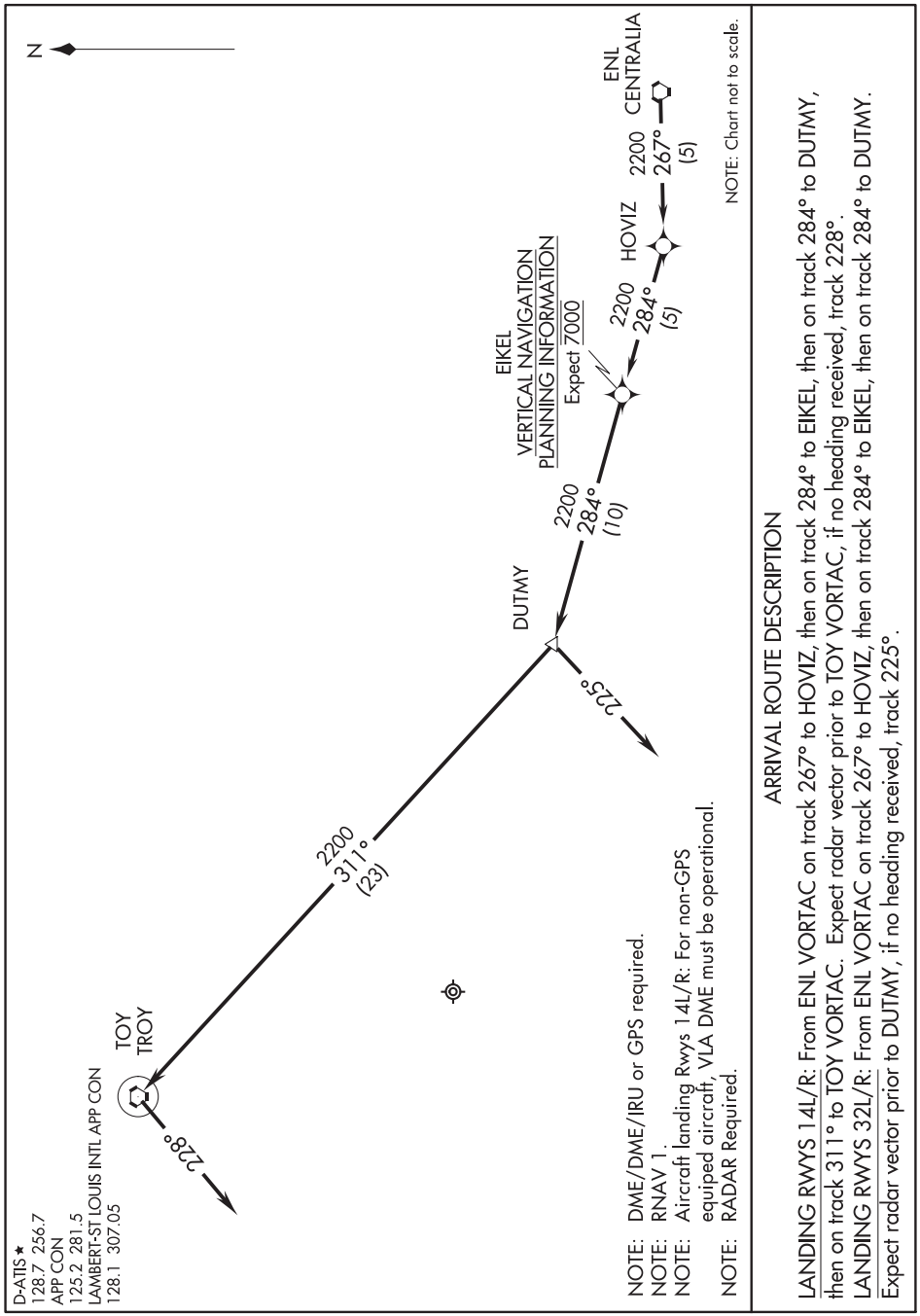

CENTRALIA TWO ARRIVAL (RNAV)

BELLEVILLE, ILLINOIS

(ENL.ENL2) 22AUG13

EC-3, 10 SEP 2020 to 05 NOV 2020

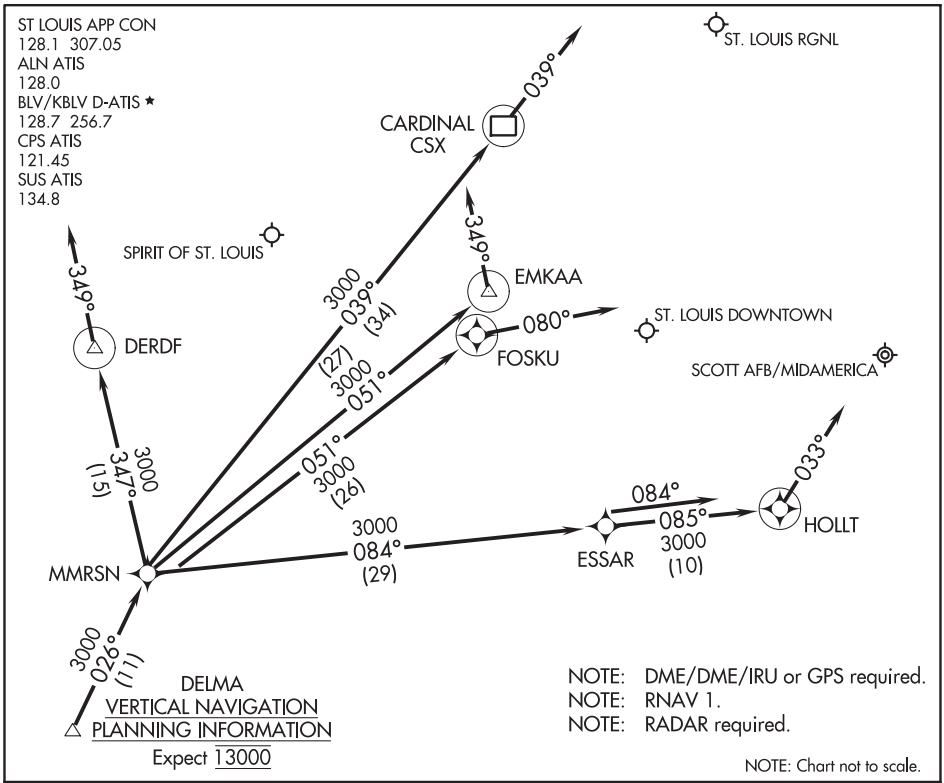

ARRIVAL ROUTE DESCRIPTION

SPIRIT OF ST. LOUIS:
LANDING RUNWAYS 8L/R: From DELMA on track 026° to MMRSN, then on track 347° to DERDF. Expect RADAR vectors to final approach. If no heading received, track 349°.
LANDING RUNWAYS 26L/R: From DELMA on track 026° to MMRSN, then on track 051° to EMKAA. Expect RADAR vectors to final approach. If no heading received, track 349°.

ST. LOUIS DOWNTOWN:
LANDING RUNWAY 12R: From DELMA on track 026° to MMRSN, then on track 051° to FOSKU. Expect RADAR vectors to final approach. If no heading received, track 080°.
LANDING RUNWAYS 30L/R: From DELMA on track 026° to MMRSN, then on track 084° to ESSAR, then on track 085° to HOLLT. Expect RADAR vectors to final approach. If no heading received, track 033°.

SCOTT AFB/MIDAMERICA:
LANDING RUNWAYS 14L/R, 32L/R: From DELMA on track 026° to MMRSN, then on track 084° to ESSAR. Expect RADAR vectors to final approach. If no heading received, track 084°.

ST. LOUIS RGNL:
LANDING RUNWAYS 11, 17, 29, 35: From DELMA on track 026° to MMRSN, then on track 039° to CSX DME. Expect RADAR vectors to final approach course. If no heading received, track 039°.

DIXEE THREE ARRIVAL (RNAV)

BELLEVILLE, ILLINOIS

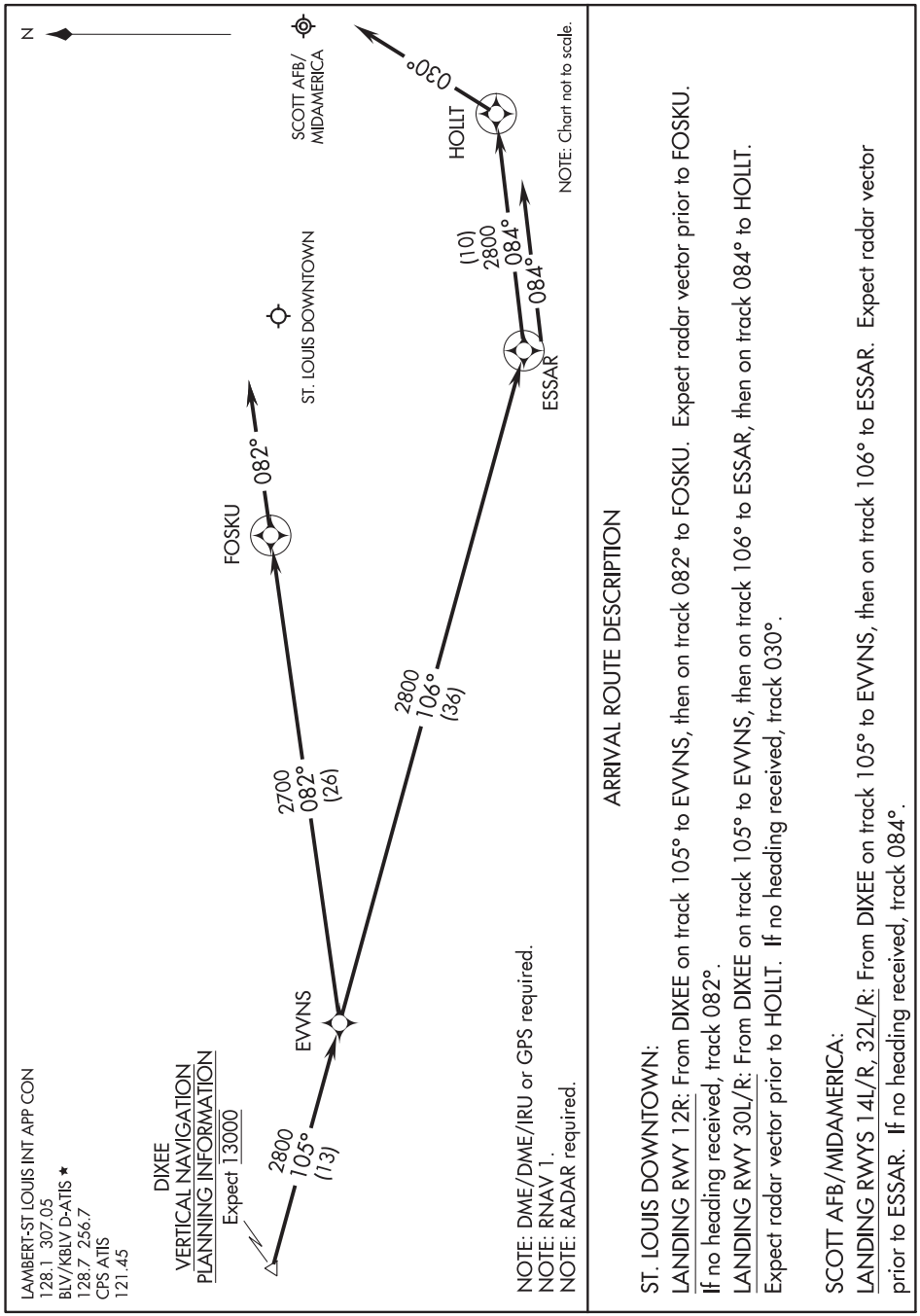

ARRIVAL ROUTE DESCRIPTION

ST. LOUIS DOWNTOWN:

LANDING RWY 12R: From DIXEE on track 105° to EVVNS, then on track 082° to FOSKU. Expect radar vector prior to FOSKU. If no heading received, track 082°.

LANDING RWY 30L/R: From DIXEE on track 105° to EVVNS, then on track 106° to ESSAR, then on track 084° to HOLLT. Expect radar vector prior to HOLLT. If no heading received, track 030°.

SCOTT AFB/MIDAMERICA:

LANDING RWYS 14L/R, 32L/R: From DIXEE on track 105° to EVVNS, then on track 106° to ESSAR. Expect radar vector prior to ESSAR. If no heading received, track 084°.

DIXEE THREE ARRIVAL (RNAV)
BELLEVILLE, ILLINOIS

ENDEE FOUR ARRIVAL (RNAV) Transition Routes

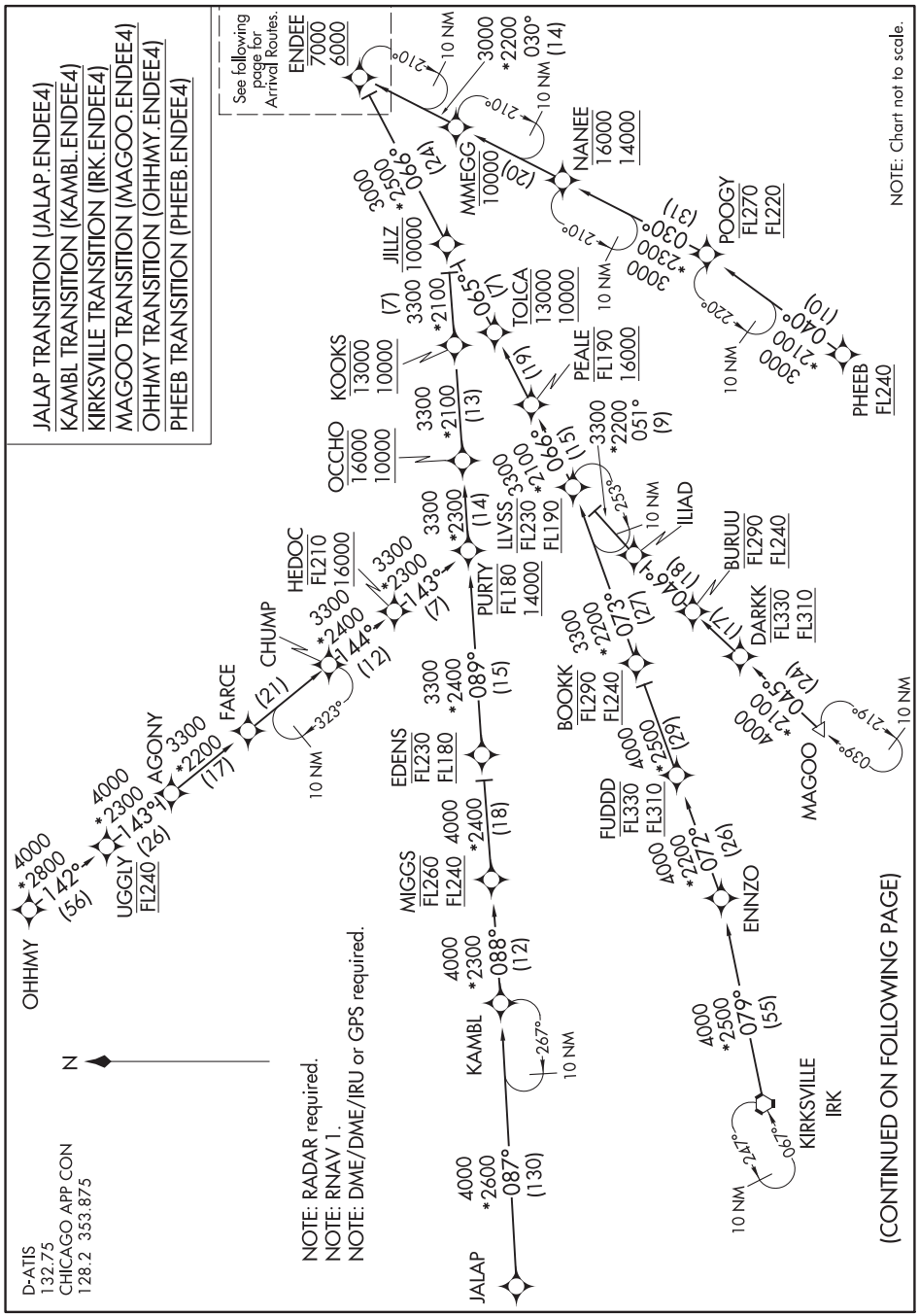

(ENDEE.ENDEE4) 18088 AL-81 (FAA)

ENDEE FOUR ARRIVAL (RNAV) Arrival Routes

CHICAGO MIDWAY INTL (MDW)
CHICAGO, ILLINOIS

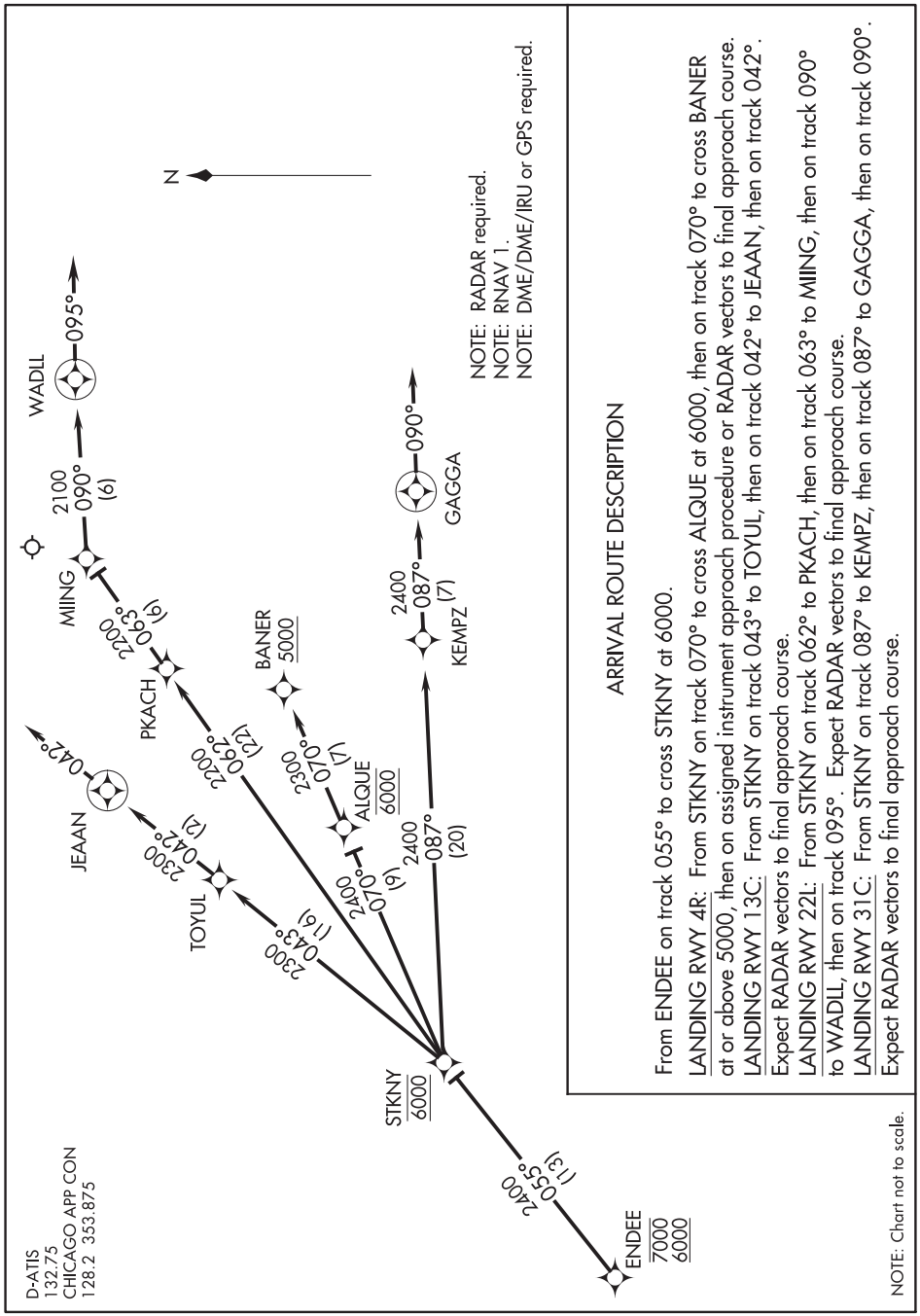

ERNNY SIX ARRIVAL (RNAV) Transition Routes

CHICAGO, ILLINOIS

D-ATIS
135.4 282.225
CHICAGO APP CON
119.0 292.125

NOTE: RADAR required.
NOTE: RNAV 1.
NOTE: DME/DME/IRU or GPS required.
NOTE: Landing Rwys 4L/R, 22L/R, 27L/R, 28L/C/R: Expect RADAR vectors to final approach course after ERNNY.
NOTE: YOLUR transition - ATC assigned only.
NOTE: STASH transition - ATC assigned only.
NOTE: LYNNI transition: For Milwaukee terminal area departures only.
NOTE: FOLGO transition: ATC assigned only.

CHDRR TRANSITION (CHDRR.ERNNY6):
FAALZ TRANSITION (FAALZ.ERNNY6):
FGHRN TRANSITION (FGHRN.ERNNY6):
FOLGO TRANSITION (FOLGO.ERNNY6):
KOHLL TRANSITION (KOHLL.ERNNY6):
LYNNI TRANSITION (LYNNI.ERNNY6):
PIRPL TRANSITION (PIRPL.ERNNY6):
STASH TRANSITION (STASH.ERNNY6):
VIIKS TRANSITION (VIIKS.ERNNY6):
YOLUR TRANSITION (YOLUR.ERNNY6):

(CONTINUED ON FOLLOWING PAGE)

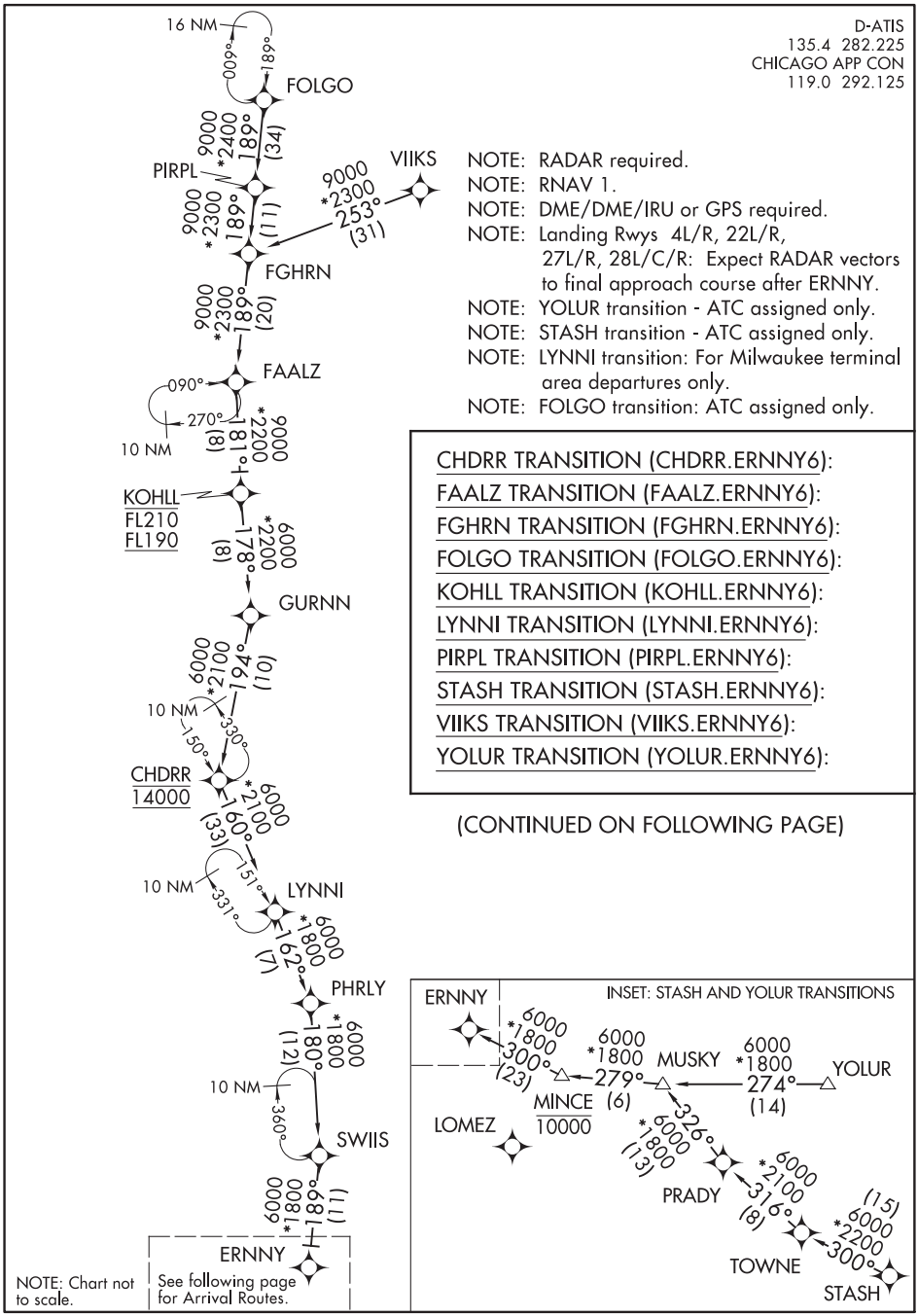

EC-3, 10 SEP 2020 to 05 NOV 2020

EC-3, 10 SEP 2020 to 05 NOV 2020

ERNNY SIX ARRIVAL (RNAV) Arrival Routes

D-ATIS
135.4 282.225
CHICAGO APP CON
119.0 292.125

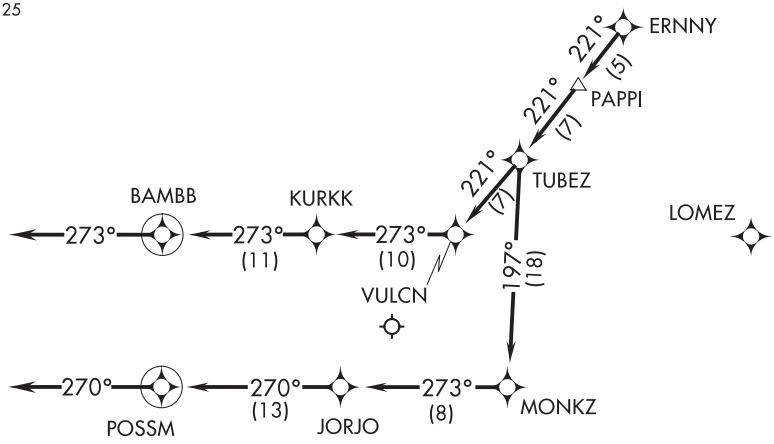

NOTE: RADAR required.
NOTE: RNAV 1.
NOTE: DME/DME/IRU or GPS required.
NOTE: Landing Rwys 4L/R, 22L/R, 27L/R, 28L/C/R: Expect RADAR vectors to final approach course after ERNNY.

NOTE: Chart not to scale.

ARRIVAL ROUTE DESCRIPTION

From ERNNY on track 221° to PAPPI, then on track 221° to TUBEZ.

LANDING RWYS 4L/R, 9L/R, 10L/C, 22L/R, 27L/R, 28L/C/R: From TUBEZ on track 221° to VULCN, then on track 273° to KURKK, then on track 273° to BAMBB, then on track 273°. Expect RADAR vectors to final approach course.

LANDING RWY 10R: From TUBEZ on track 197° to MONKZ, then on track 273° to JORJO, then on track 270° to POSSM, then on track 270°. Expect RADAR vectors to final approach course.

ESSPO FOUR ARRIVAL (RNAV)

CHICAGO, ILLINOIS

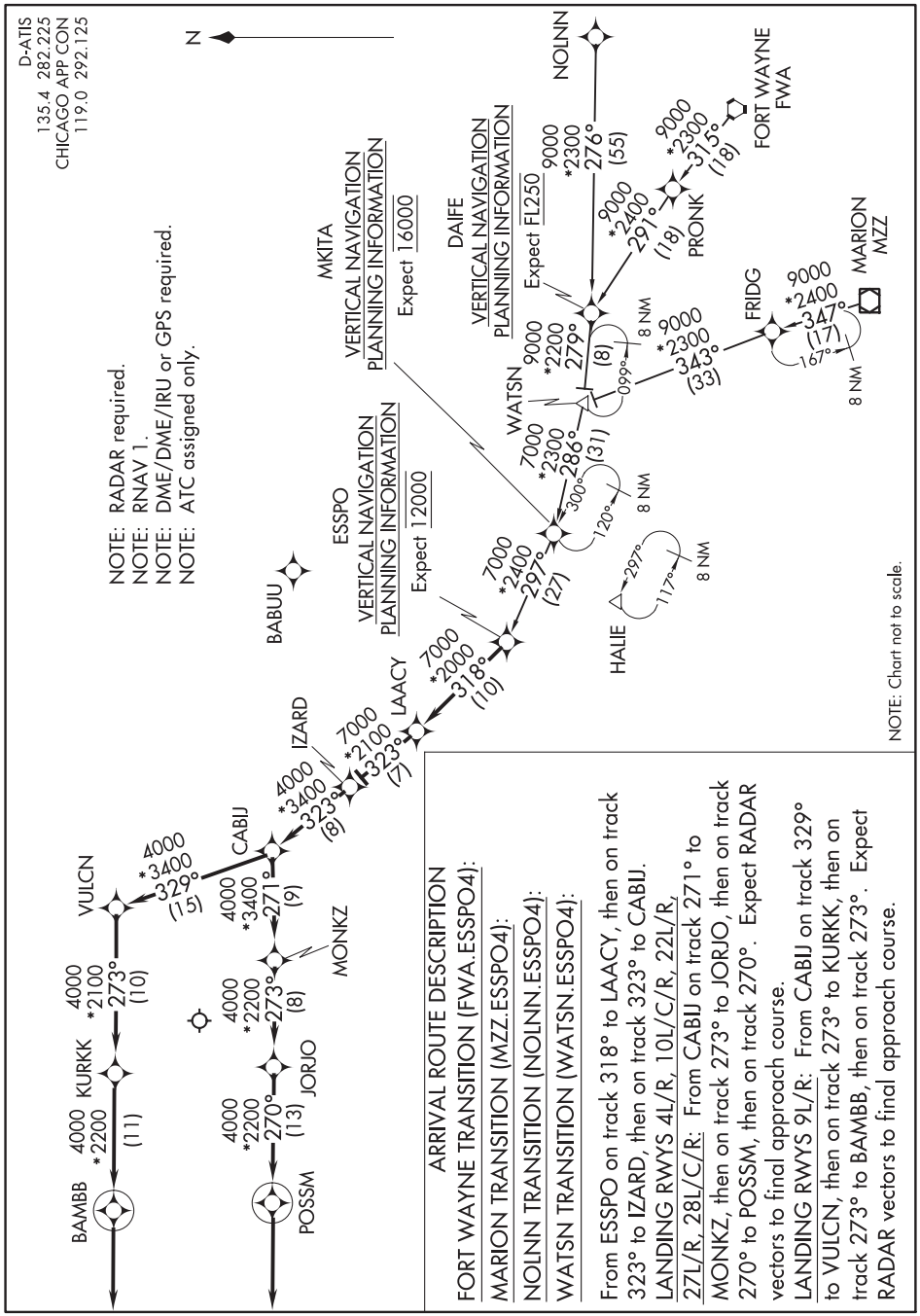

EC-3, 10 SEP 2020 to 05 NOV 2020

ESSPO FOUR ARRIVAL (RNAV)

CHICAGO, ILLINOIS

(FARMR.FARMR3) 20198

FARMR THREE ARRIVAL (RNAV)

AL-46 (FAA)

BELLEVILLE, ILLINOIS

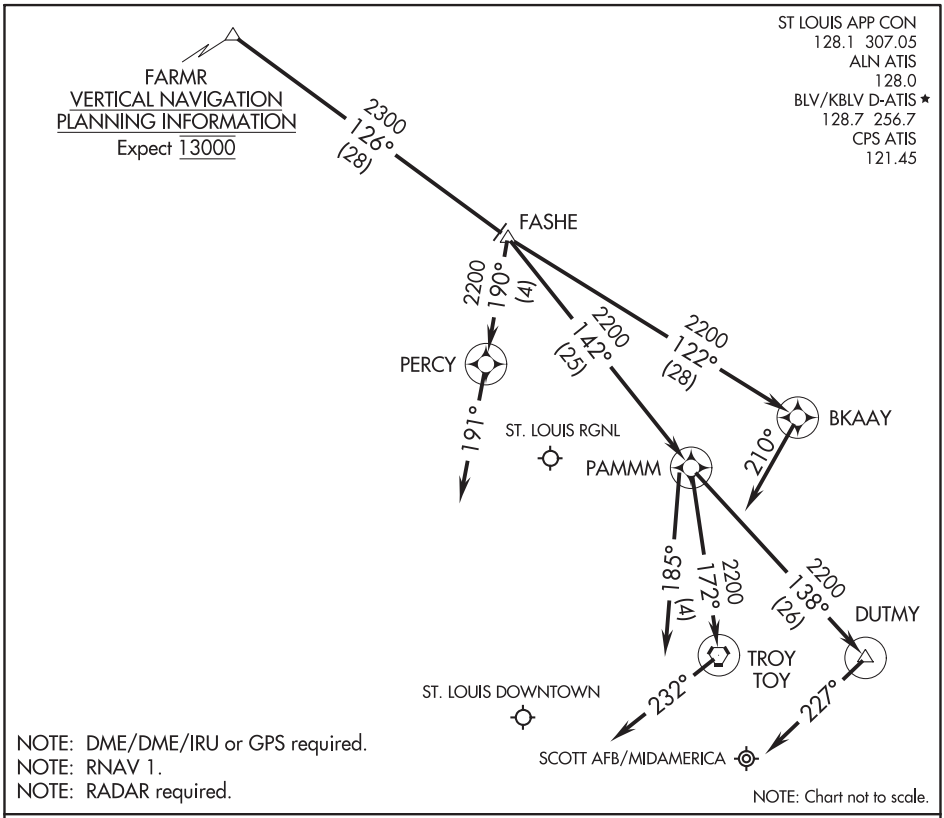

ARRIVAL DESCRIPTION

ST. LOUIS DOWNTOWN:
LANDING RWY 12R, 30L/R: From FARMR on track 126° to FASHE, then on track 142° to PAMMM. Expect radar vector prior to PAMMM. If no heading received, track 185°.

SCOTT AFB/MIDAMERICA:
LANDING RWYS 14L/R: From FARMR on track 126° to FASHE, then on track 142° to PAMMM, then on track 172° to TOY VORTAC. Expect RADAR vector prior to TOY VORTAC. If no heading received, track 232°.
LANDING RWYS 32L/R: From FARMR on track 126° to FASHE, then on track 142° to PAMMM, then on track 138° to DUTMY. Expect radar vector prior to DUTMY. If no heading received, track 227°.

ST. LOUIS RGNL:
LANDING RWY 11: From FARMR on track 126° to FASHE, then on track 190° to PERCY. Expect radar vector prior to PERCY. If no heading received, track 191°.
LANDING RWY 29: From FARMR on track 126° to FASHE, then on track 122° to BKAAY. Expect radar vector prior to BKAAY. If no heading received, track 210°.

EC-3, 10 SEP 2020 to 05 NOV 2020

FARMR THREE ARRIVAL (RNAV)

BELLEVILLE, ILLINOIS

(FARMR.FARMR3) 02MAR17

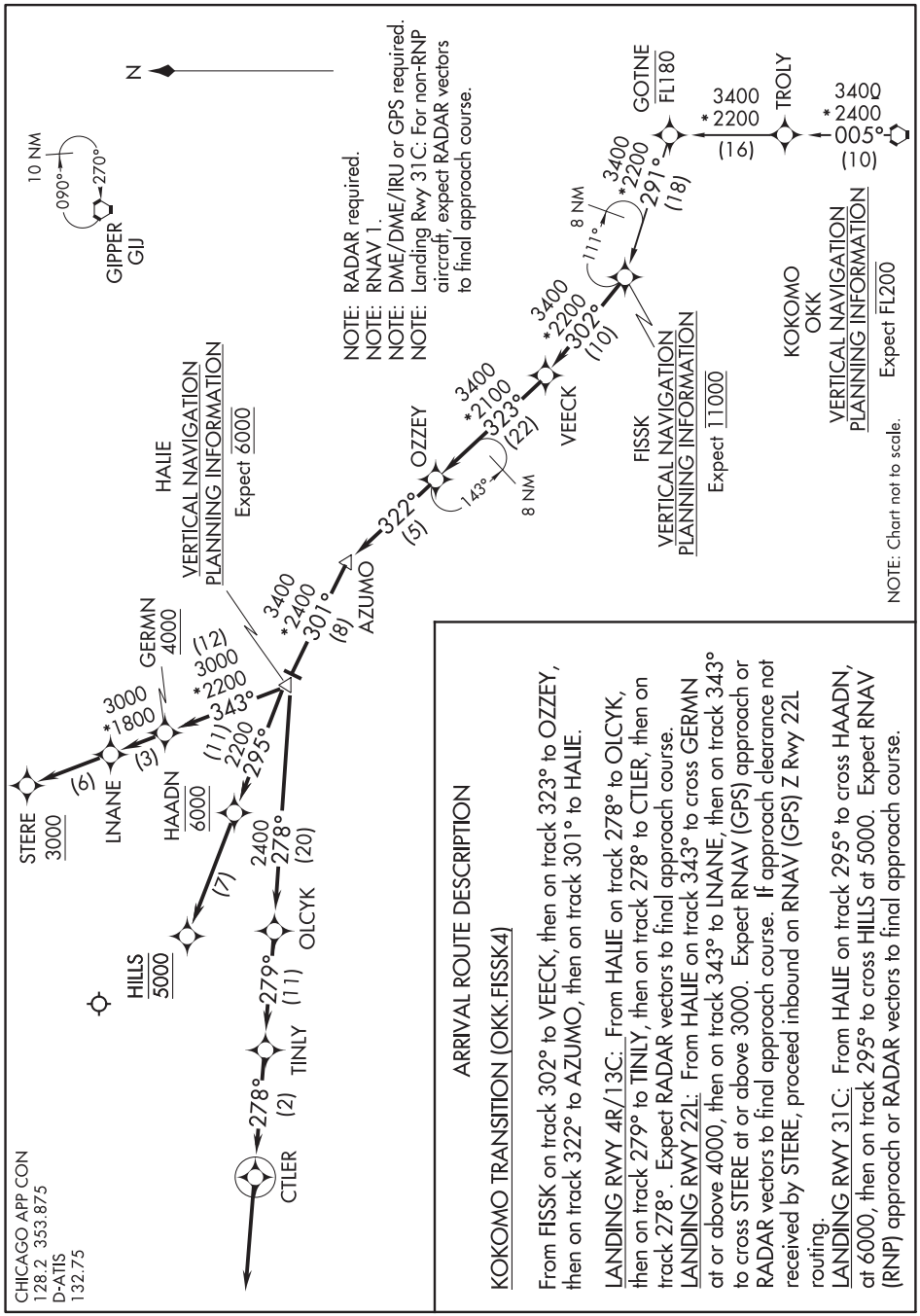

ARRIVAL ROUTE DESCRIPTION

KOKOMO TRANSITION (OKK.FISSK4)

From FISSK on track 302° to VEECK, then on track 323° to OZZEY, then on track 322° to AZUMO, then on track 301° to HALIE.

LANDING RWY 4R/13C: From HALIE on track 278° to OLCYK, then on track 279° to TINLY, then on track 278° to CTLER, then on track 278°. Expect RADAR vectors to final approach course.

LANDING RWY 22L: From HALIE on track 343° to cross GERMN at or above 4000, then on track 343° to LNANE, then on track 343° to cross STERE at or above 3000. Expect RNAV (GPS) approach or RADAR vectors to final approach course. If approach clearance not received by STERE, proceed inbound on RNAV (GPS) Z Rwy 22L routing.

LANDING RWY 31C: From HALIE on track 295° to cross HAADN, at 6000, then on track 295° to cross HILLS at 5000. Expect RNAV (RNP) approach or RADAR vectors to final approach course.

(FYTTE.FYTTE5) 19003

FYTTE FIVE ARRIVAL (RNAV) Transition Routes

CHICAGO O'HARE INTL (ORD)
CHICAGO, ILLINOIS

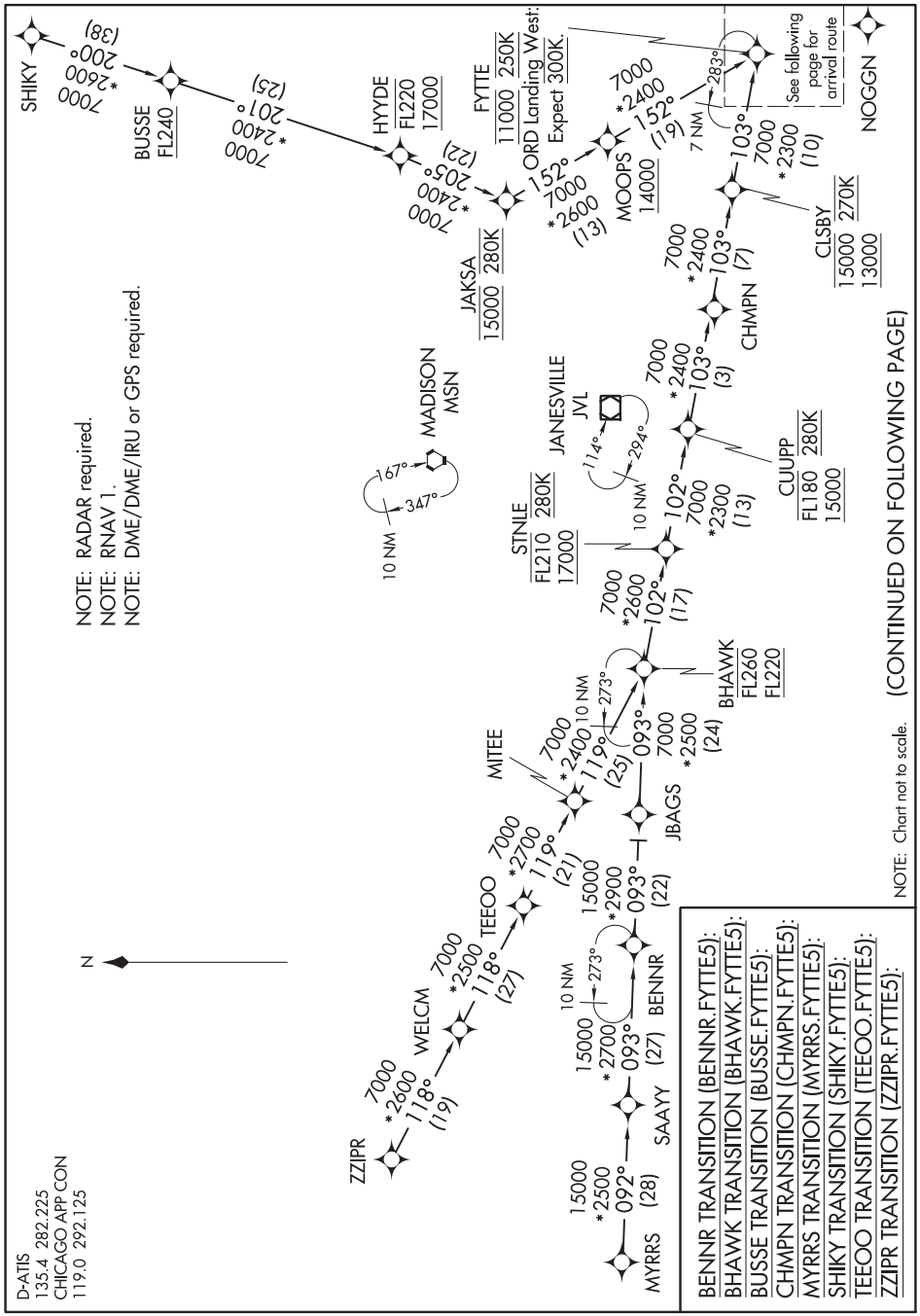

(CONTINUED ON FOLLOWING PAGE)

EC-3, 10 SEP 2020 to 05 NOV 2020

FYTTE FIVE ARRIVAL (RNAV) Transition Routes

(FYTTE.FYTTE5) 03JAN19

CHICAGO, ILLINOIS
CHICAGO O'HARE INTL (ORD)

FYTTE FIVE ARRIVAL (RNAV) Arrival Routes

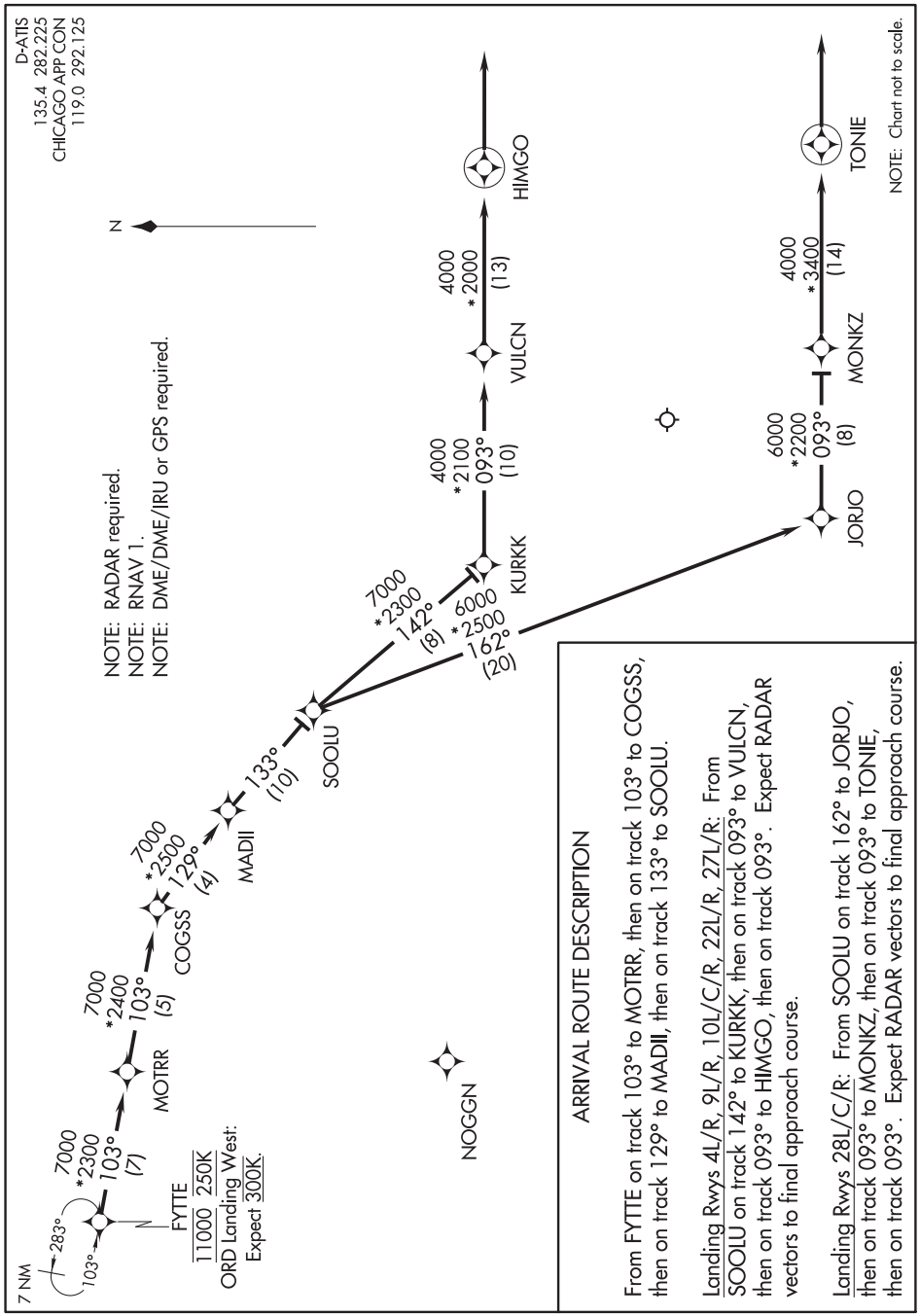

ARRIVAL ROUTE DESCRIPTION

From FYTTE on track 103° to MOTRR, then on track 103° to COGSS, then on track 129° to MADII, then on track 133° to SOOLU.

Landing Rwys 4L/R, 9L/R, 10L/C/R, 22L/R, 27L/R: From SOOLU on track 142° to KURKK, then on track 093° to VULCN, then on track 093° to HIMGO, then on track 093°. Expect RADAR vectors to final approach course.

Landing Rwys 28L/C/R: From SOOLU on track 162° to JORJO, then on track 093° to MONKZ, then on track 093° to TONIE, then on track 093°. Expect RADAR vectors to final approach course.

EC-3, 10 SEP 2020 to 05 NOV 2020

EC-3, 10 SEP 2020 to 05 NOV 2020

GOPAC TWO ARRIVAL (RNAV)

(GOPAC.GOPAC2) 07DEC17

MILWAUKEE, WISCONSIN

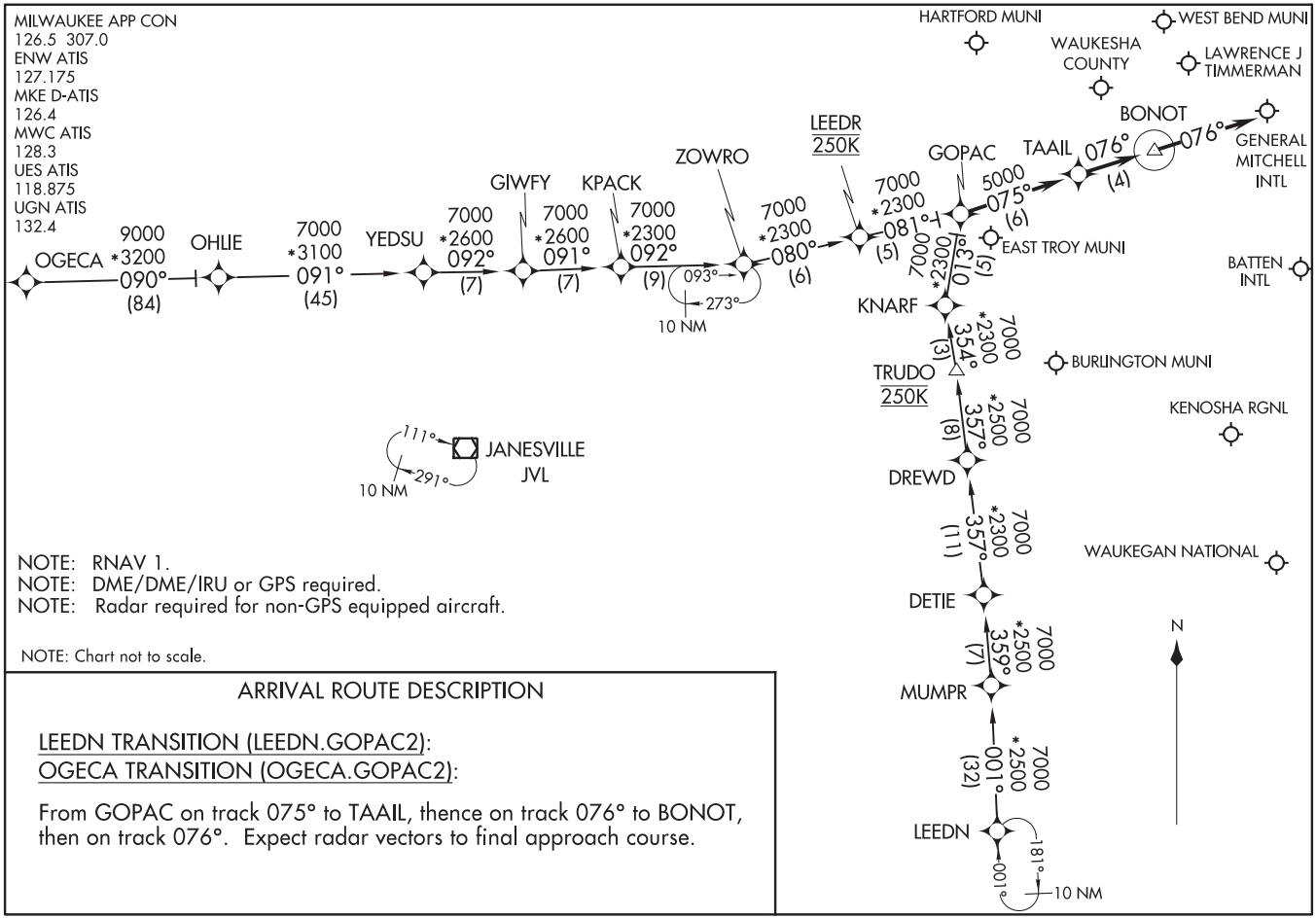

NOTE: RNAV 1.
NOTE: DME/DME/IRU or GPS required.
NOTE: Radar required for non-GPS equipped aircraft.

NOTE: Chart not to scale.

ARRIVAL ROUTE DESCRIPTION

LEEDN TRANSITION (LEEDN.GOPAC2):
OGECA TRANSITION (OGECA.GOPAC2):

From GOPAC on track 075° to TAAIL, thence on track 076° to BONOT, then on track 076°. Expect radar vectors to final approach course.

(GOPAC.GOPAC2) 20198
GOPAC TWO ARRIVAL (RNAV)
AL-262 (FAA)
MILWAUKEE, WISCONSIN

GOSHEN SEVEN ARRIVAL

AL-81 (FAA)

CHICAGO, ILLINOIS

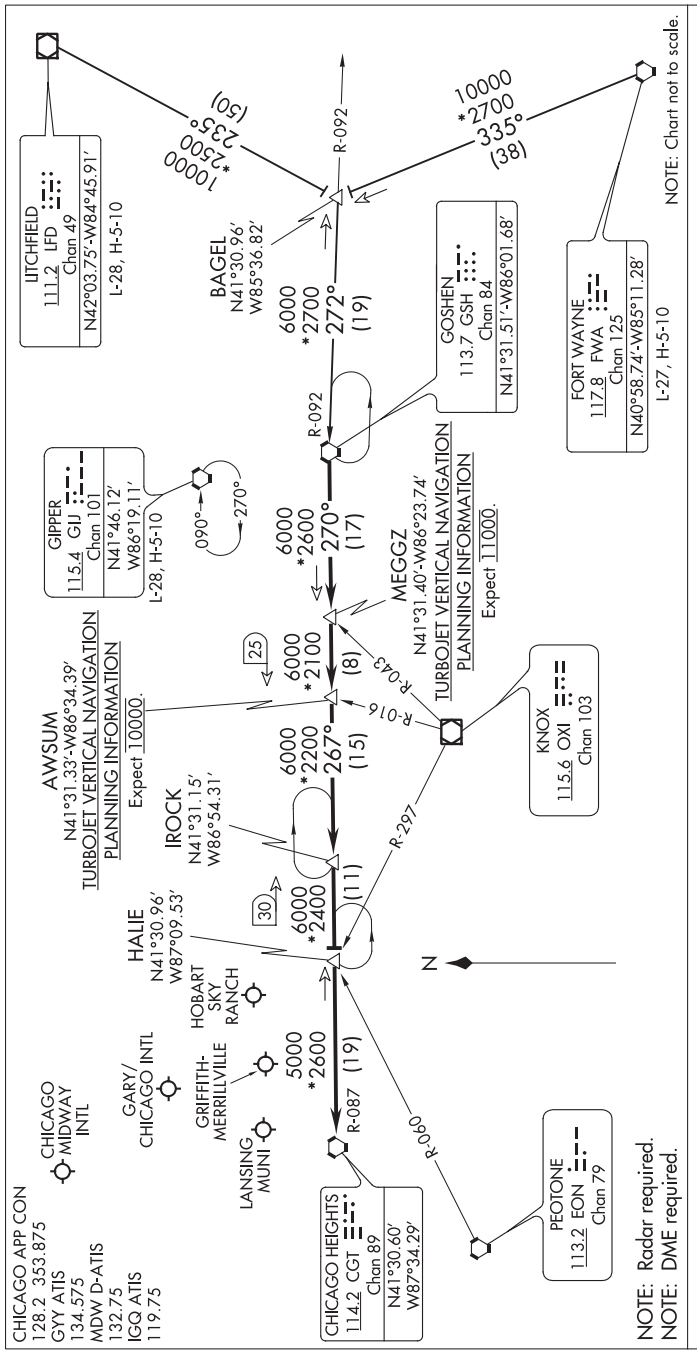

ARRIVAL ROUTE DESCRIPTION

FORT WAYNE TRANSITION (FWA.GSH7): From over FWA VORTAC on FWA R-335 to BAGEL then on GSH R-092 to GSH VORTAC. Thence....

LITCHFIELD TRANSITION (LFD.GSH7): From over LFD VOR/DME on LFD R-235 to BAGEL then on GSH R-092 to GSH VORTAC. Thence....

....From over GSH VORTAC on GSH R-270 to MEGGZ, then on GSH R-270 to AWSUM, then on GSH R-270 and CGT R-087 to IROCK, then on CGT R-087 to HALIE INT, then on CGT R-087 to CGT VORTAC. Expect radar vectors to final approach course.

EC-3, 10 SEP 2020 to 05 NOV 2020

GOSHEN SEVEN ARRIVAL

CHICAGO, ILLINOIS

(JVL.JVL9) 20086

JANESVILLE NINE ARRIVAL

AL-166 (FAA)

CHICAGO O'HARE INTL (ORD)
CHICAGO, ILLINOIS

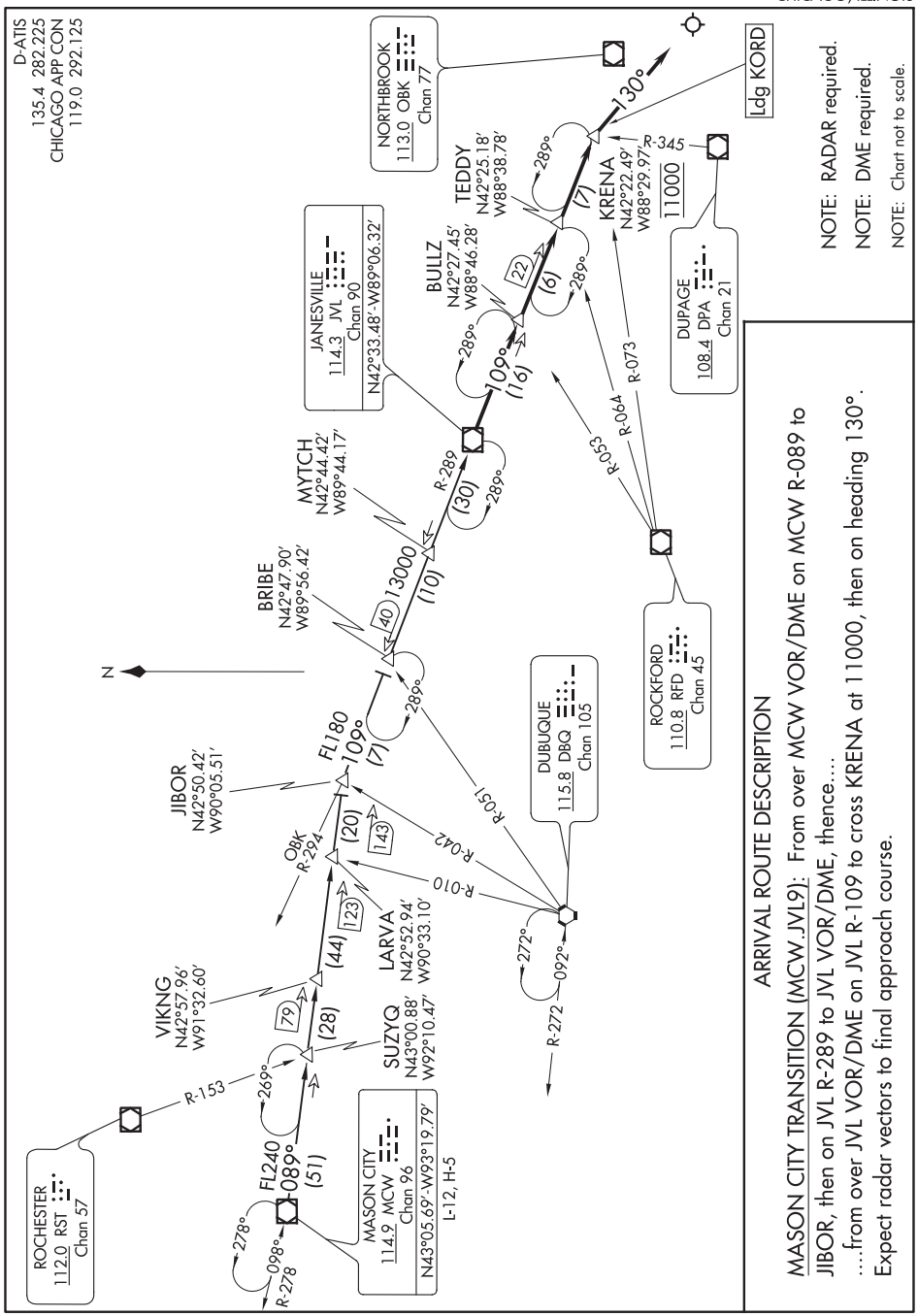

EC-3, 10 SEP 2020 to 05 NOV 2020

JANESVILLE NINE ARRIVAL

(JVL.JVL9) 19JUL18

CHICAGO, ILLINOIS
CHICAGO O'HARE INTL (ORD)

ARRIVAL ROUTE DESCRIPTION

BRIGGS TRANSITION (BSV.OXI8): From over BSV VOR/DME on BSV R-286 to KUKEY, then on OXI R-095 to OXI VOR/DME. Thence....

DRYER TRANSITION (DJB.OXI8): From over DJB VOR/DME on DJB R-270 to KULHY, then on OXI R-095 to OXI VOR/DME. Thence....

FORT WAYNE TRANSITION (FWA.OXI8): From over FWA VORTAC on FWA R-317 to SPANN, then on OXI R-095 to OXI VOR/DME. Thence....

....from over OXI VOR/DME on OXI R-345 to STYLE, then on 340° heading, expect RADAR vectors to final approach course.

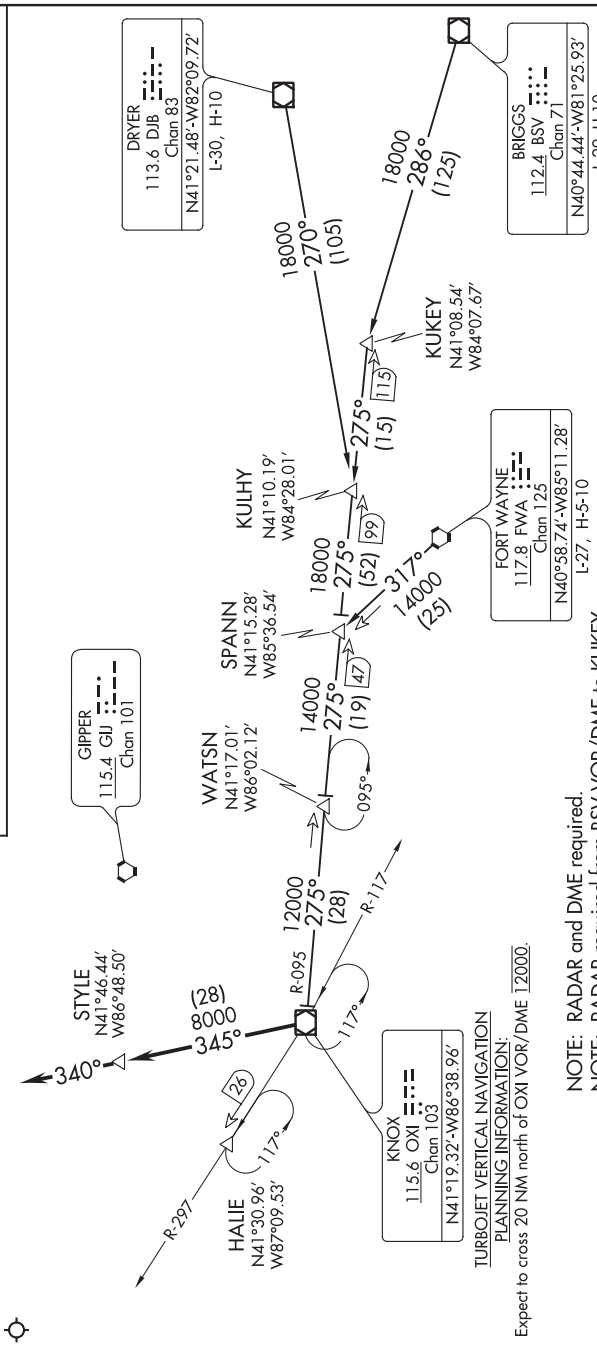

(LUCIT.LUCIT1) 20198

AL-748 (FAA)

LUCIT ONE ARRIVAL (RNAV)

GARY, INDIANA

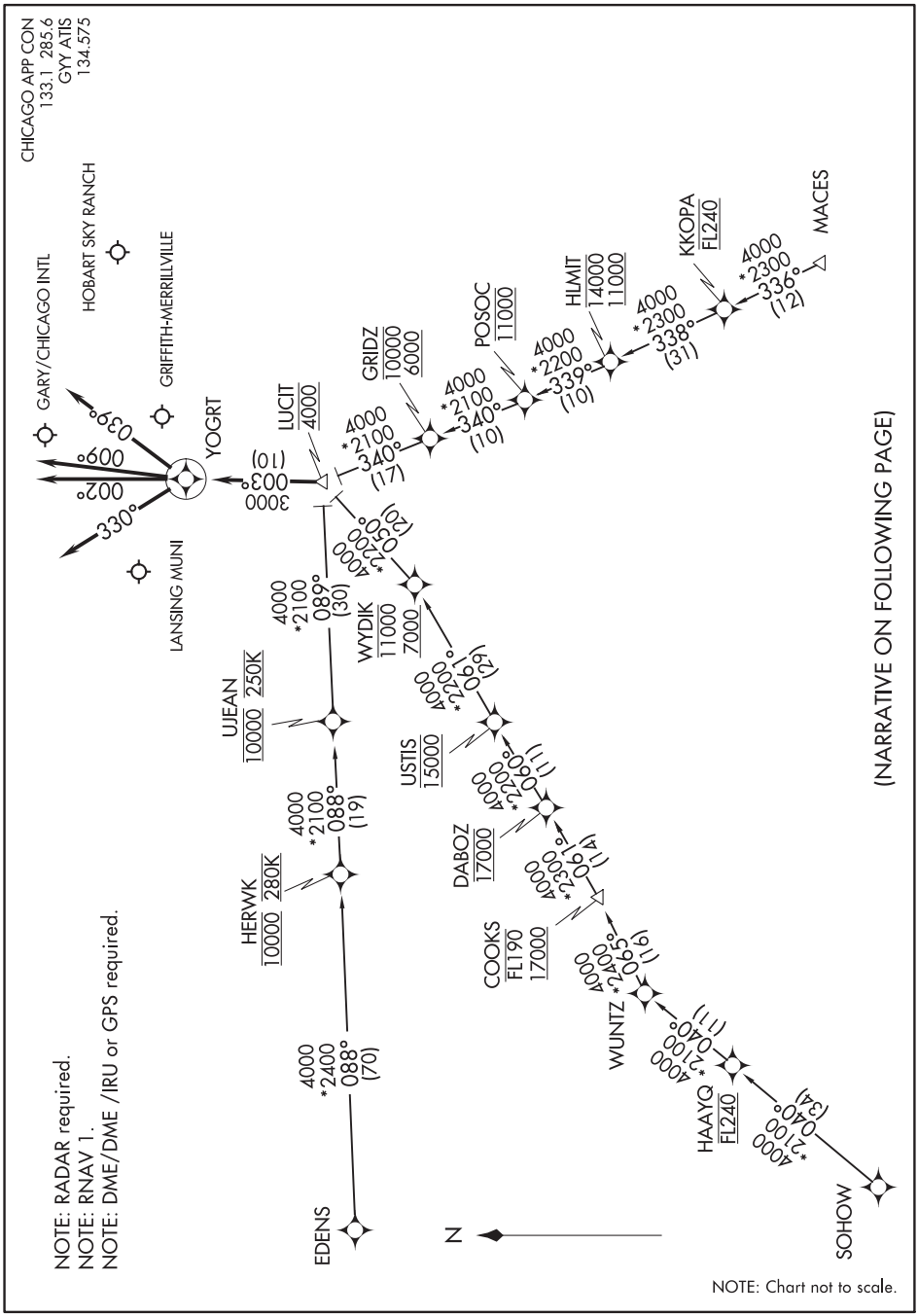

EC-3, 10 SEP 2020 to 05 NOV 2020

LUCIT ONE ARRIVAL (RNAV)

GARY, INDIANA

(LUCIT.LUCIT1) 21JUL16

ARRIVAL ROUTE DESCRIPTION

EDENS TRANSITION (EDENS.LUCIT1):
MACES TRANSITION (MACES.LUCIT1):
SOHOW TRANSITION (SOHOW.LUCIT1):

LANDING GRIFFITH MERRILLVILLE:
From LUCIT on track 003° to YOGRT, then on track 009°.
Expect RADAR vectors to final approach course.

LANDING HOBART SKY RANCH:
From LUCIT on track 003° to YOGRT, then on track 039°.
Expect RADAR vectors to final approach course.

LANDING GARY/CHICAGO INTL:
From LUCIT on track 003° to YOGRT, then on track 002°.
Expect RADAR vectors to final approach course.

LANDING LANSING MUNI:
From LUCIT on track 003° to YOGRT, then on track 330°.
Expect RADAR vectors to final approach course.

EC-3, 10 SEP 2020 to 05 NOV 2020

(MADII.MADII5) 20170

AL-166 (FAA)

MADII FIVE ARRIVAL (RNAV) Transition Routes

CHICAGO O'HARE INTL (ORD)
CHICAGO, ILLINOIS

D-ATIS
135.4 282.225
CHICAGO APP CON
119.0 292.125

NOTE: RADAR required.
NOTE: RNAV 1.
NOTE: DME/DME/IRU or GPS required.
NOTE: ZANDI Enroute transition: For Milwaukee terminal area departures only.
NOTE: FOLGO Enroute transition: ATC assigned only.

CHDRR TRANSITION (CHDRR.MADII5):
FAALZ TRANSITION (FAALZ.MADII5):
FGHRN TRANSITION (FGHRN.MADII5):
FOLGO TRANSITION (FOLGO.MADII5):
KOHLL TRANSITION (KOHLL.MADII5):
PIRPL TRANSITION (PIRPL.MADII5):
VIIKS TRANSITION (VIIKS.MADII5):
ZANDI TRANSITION (ZANDI.MADII5):

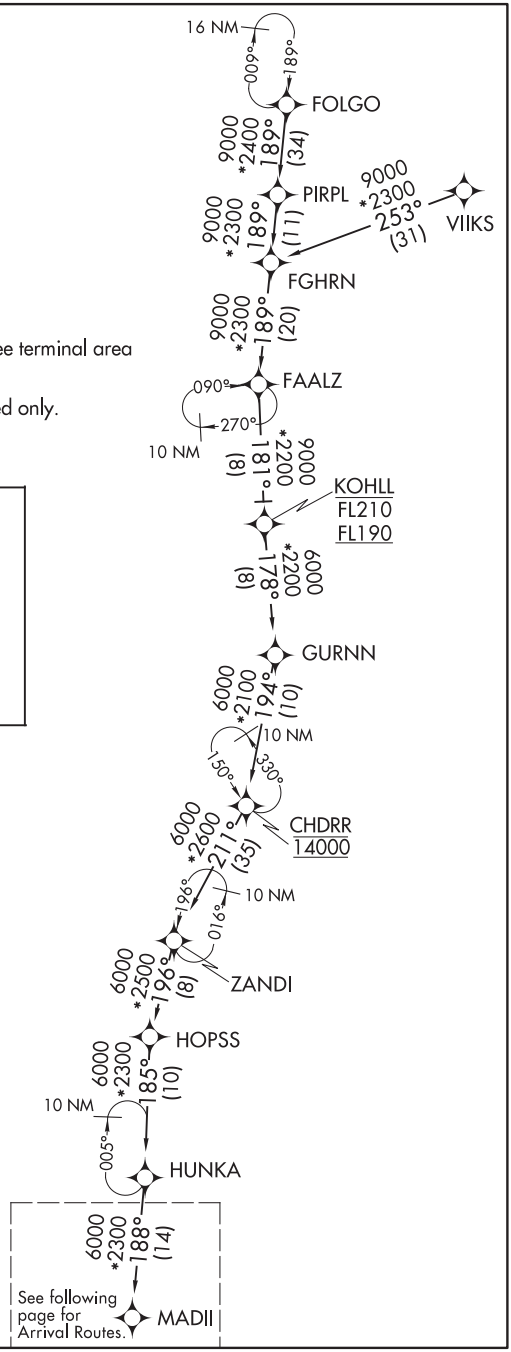

(CONTINUED ON FOLLOWING PAGE)

NOTE: Chart not to scale.

EC-3, 10 SEP 2020 to 05 NOV 2020

MADII FIVE ARRIVAL (RNAV) Transition Routes

CHICAGO, ILLINOIS
CHICAGO O'HARE INTL (ORD)

(MADII.MADII5) 21MAY20

MADII FIVE ARRIVAL (RNAV) Arrival Routes

CHICAGO O'HARE INTL (ORD)
CHICAGO, ILLINOIS

D-ATIS
135.4 282.225
CHICAGO APP CON
119.0 292.125

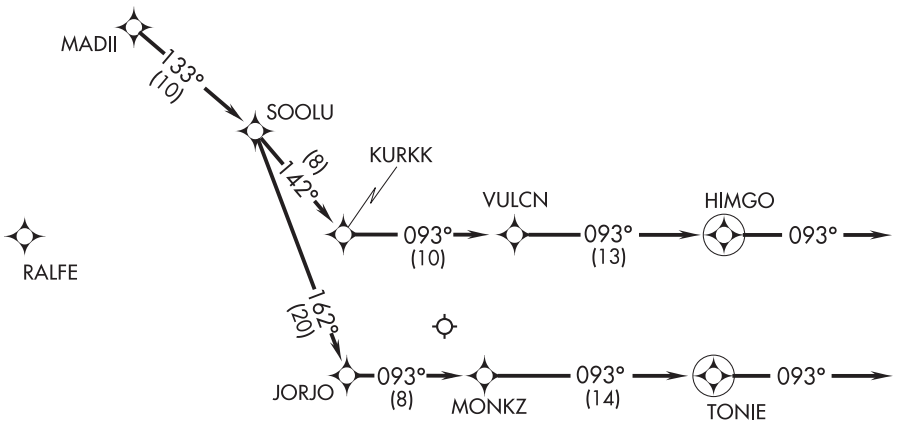

NOTE: RADAR required.

NOTE: RNAV 1.

NOTE: DME/DME/IRU or GPS required.

NOTE: Chart not to scale.

ARRIVAL ROUTE DESCRIPTION

From MADII on track 133° to SOOLU.

LANDING RUNWAYS 4L/R, 9L/R, 10L/C/R, 22L/R, 27L/R: From SOOLU on track 142° to KURKK, then on track 093° to VULCN, then on track 093° to HIMGO, then on track 093°. Expect RADAR vectors to final approach course.

LANDING RUNWAYS 28L/C/R: From SOOLU on track 162° to JORJO, then on track 093° to MONKZ, then on track 093° to TONIE, then on track 093°. Expect RADAR vectors to final approach course.

EC-3, 10 SEP 2020 to 05 NOV 2020

(MOTIF.MOTIF6) 20198

MOTIF SIX ARRIVAL

AL-81 (FAA)

CHICAGO, ILLINOIS

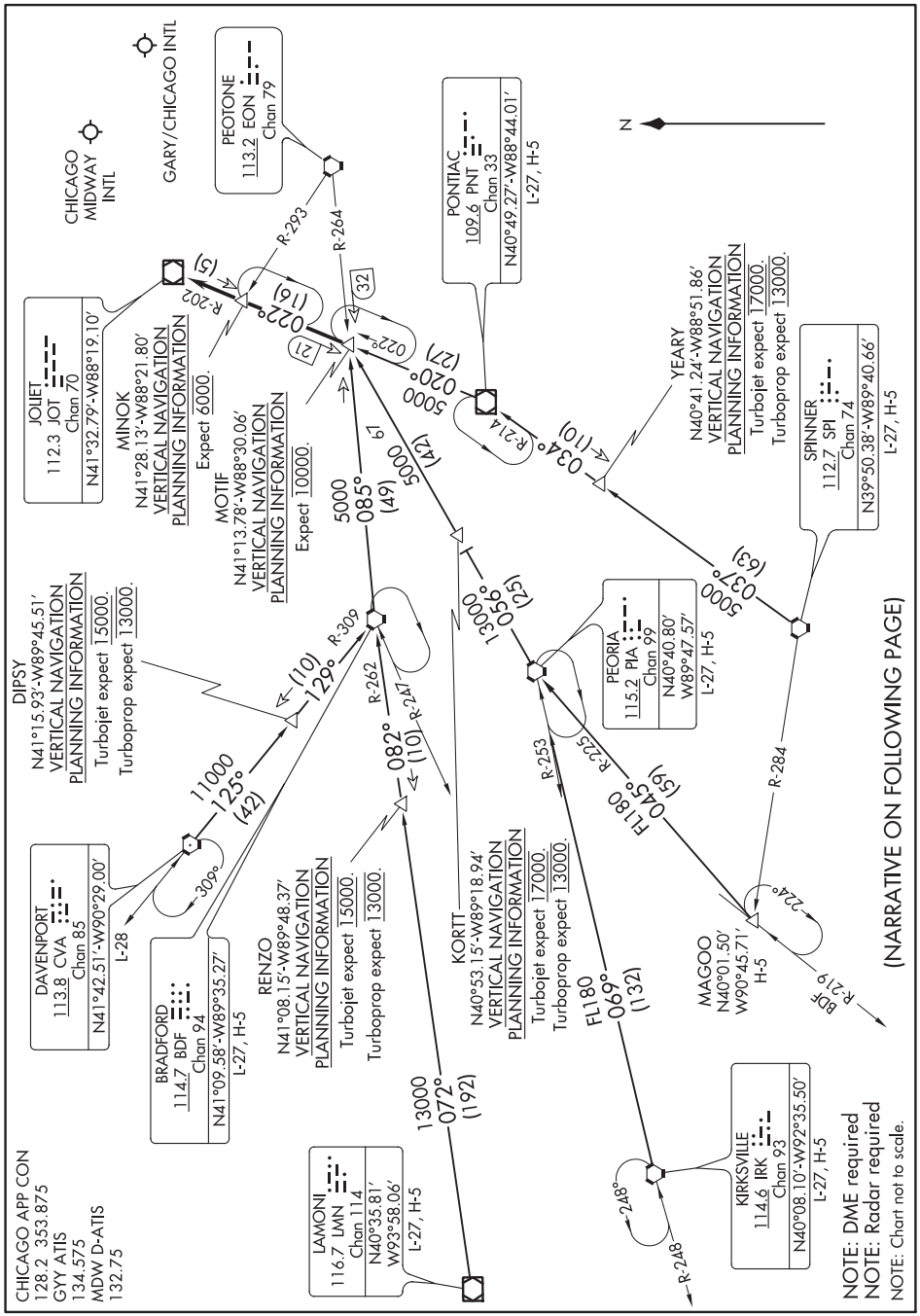

EC-3, 10 SEP 2020 to 05 NOV 2020

EC-3, 10 SEP 2020 to 05 NOV 2020

MOTIF SIX ARRIVAL

(MOTIF.MOTIF6) 29MAR18

CHICAGO, ILLINOIS

ARRIVAL ROUTE DESCRIPTION

BRADFORD TRANSITION (BDF.MOTIF6): From over BDF VORTAC via BDF R-085 to MOTIF INT. Thence....
DAVENPORT TRANSITION (CVA.MOTIF6): From over CVA VORTAC via CVA R-125 and BDF R-309 to BDF VORTAC, then via BDF R-085 to MOTIF INT. Thence....
KIRKSVILLE TRANSITION (IRK.MOTIF6): From over IRK VORTAC via IRK R-069 and PIA R-253 to PIA VORTAC, then via PIA R-056 to MOTIF INT. Thence....
LAMONI TRANSITION (LMN.MOTIF6): From over LMN VOR/DME via LMN R-072 and BDF R-262 to BDF VORTAC, then via BDF R-085 to MOTIF INT. Thence....
MAGOO TRANSITION (MAGOO.MOTIF6): From over MAGOO INT via PIA R-225 to PIA VORTAC, then via PIA R-056 to MOTIF INT. Thence....
PEORIA TRANSITION (PIA.MOTIF6): From over PIA VORTAC via PIA R-056 to MOTIF INT. Thence....
PONTIAC TRANSITION (PNT.MOTIF6): From over PNT VOR/DME via PNT R-020 to MOTIF INT. Thence....
SPINNER TRANSITION (SPI.MOTIF6): From over SPI VORTAC via SPI R-037 and PNT R-214 to PNT VOR/DME, then via PNT R-020 to MOTIF INT. Thence....

....from over MOTIF INT via JOT R-202 to JOT VOR/DME. Expect vector to final approach course.

EC-3, 10 SEP 2020 to 05 NOV 2020
EC-3, 10 SEP 2020 to 05 NOV 2020

CHICAGO APP CON
128.2 353.875
D-ATIS
132.75

ARRIVAL ROUTE DESCRIPTION

BAGEL TRANSITION (BAGEL.PANGG3)
FORT WAYNE TRANSTION (FWA.PANGG3)
LITCHFIELD TRANSITION (LFD.PANGG3)

From PANGG on track 274° to MEGGZ, then on track 274° to AWSUM, then on track 273° to IROCK, then on track 273° to HALIE.

LANDING RWY 4R/13C: From HALIE on track 278° to OLCYK, then on track 279° to TINLY, then on track 278° to CTLER, then on track 278°. Expect RADAR vectors to final approach course.
LANDING RWY 22L: From HALIE on track 343° to cross GERMN at or above 4000, then on track 343° to LNANE, then on track 343° to cross STERE at or above 3000. Expect RNAV (GPS) approach or RADAR vectors to final approach course. If approach clearance not received by STERE, proceed inbound on RNAV (GPS) Z Rwy 22L routing.
LANDING RWY 31C: From HALIE on track 295° to cross HAADN at 6000, then on track 295° to cross HILLS at 5000. Expect RNAV (RNP) approach or RADAR vectors to final approach course.

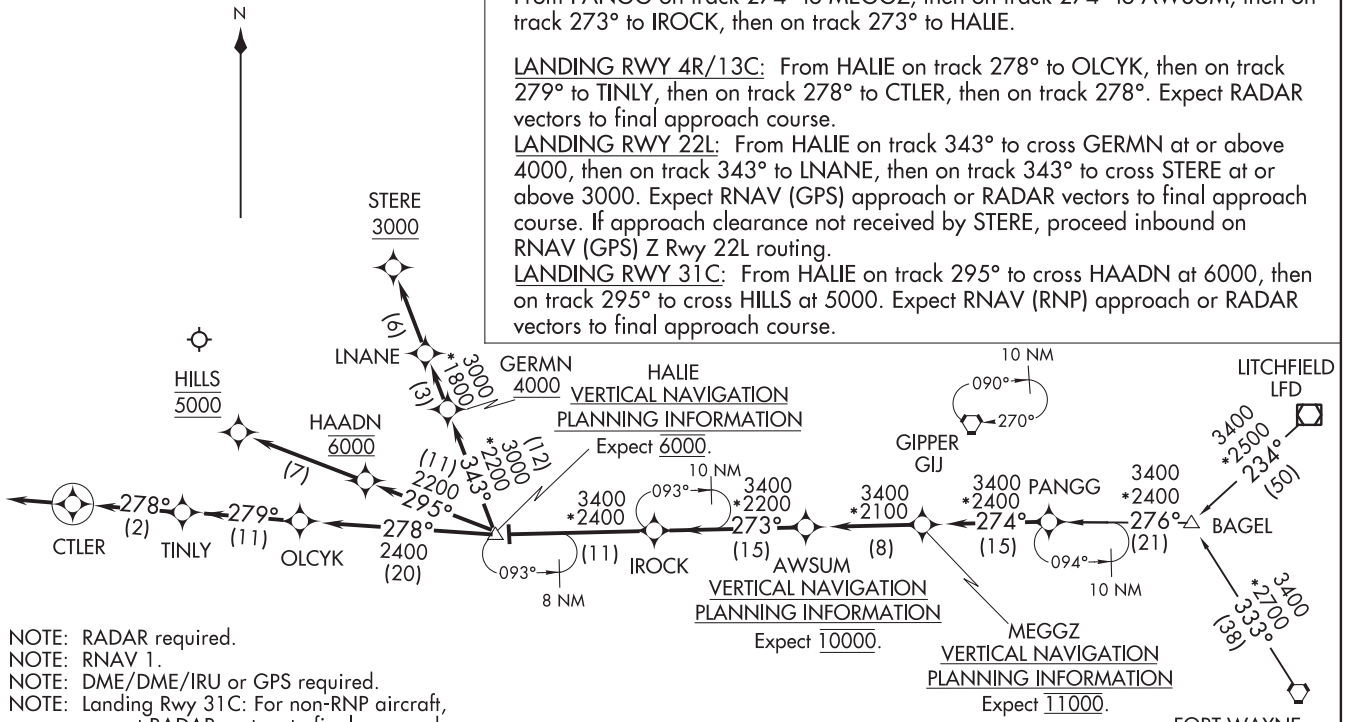

NOTE: RADAR required.
NOTE: RNAV 1.
NOTE: DME/DME/IRU or GPS required.
NOTE: Landing Rwy 31C: For non-RNP aircraft, expect RADAR vectors to final approach course.

NOTE: Chart not to scale.

SHAIN ONE ARRIVAL (RNAV) Transition Routes

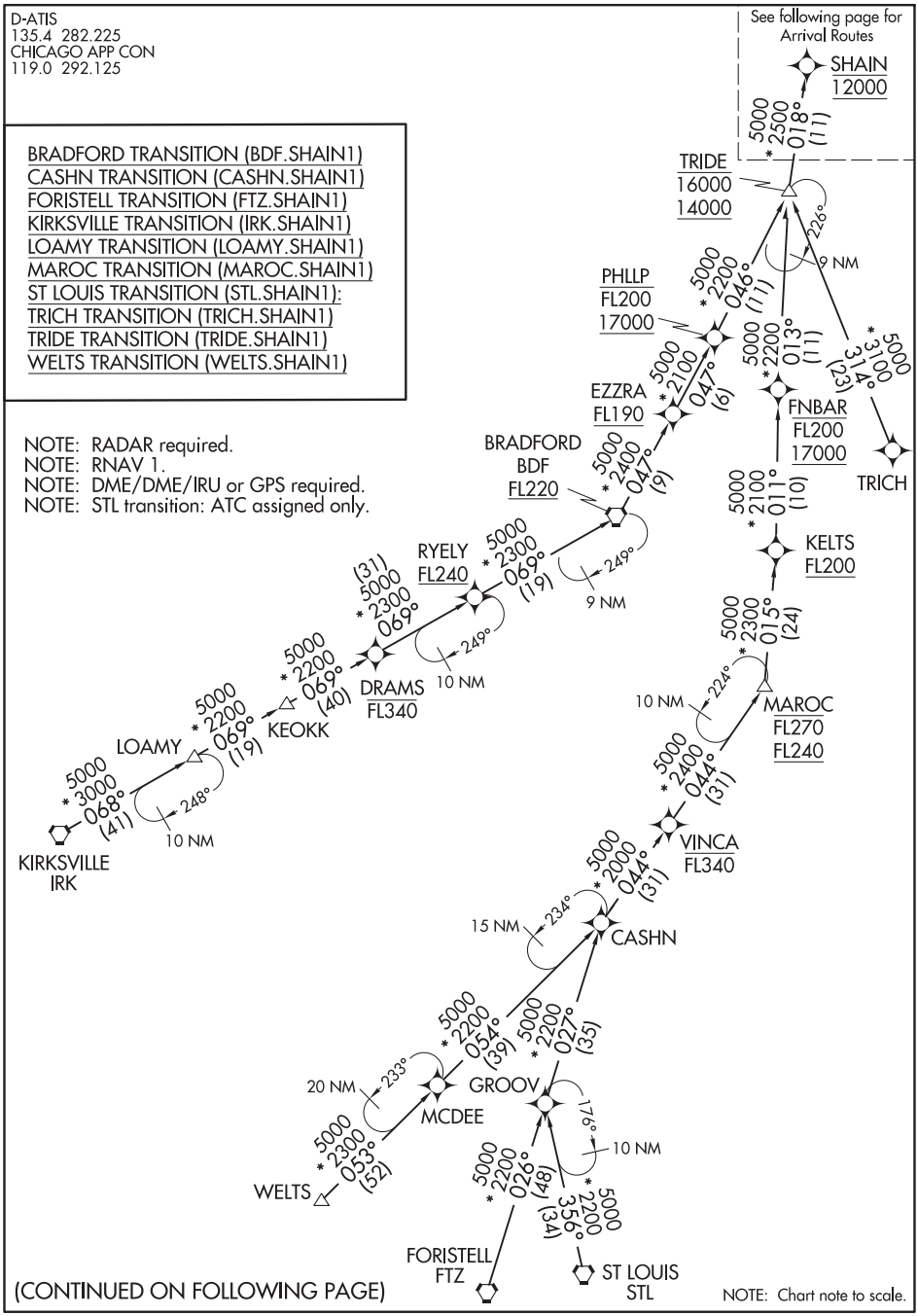

EC-3, 10 SEP 2020 to 05 NOV 2020
EC-3, 10 SEP 2020 to 05 NOV 2020

(SHAIN.SHAIN1) 19003 AL-166

SHAIN ONE ARRIVAL (RNAV) Arrival Routes

CHICAGO O'HARE INTL (ORD)
CHICAGO, ILLINOIS

D-ATIS
135.4 282.225
CHICAGO APP CON
119.0 292.125

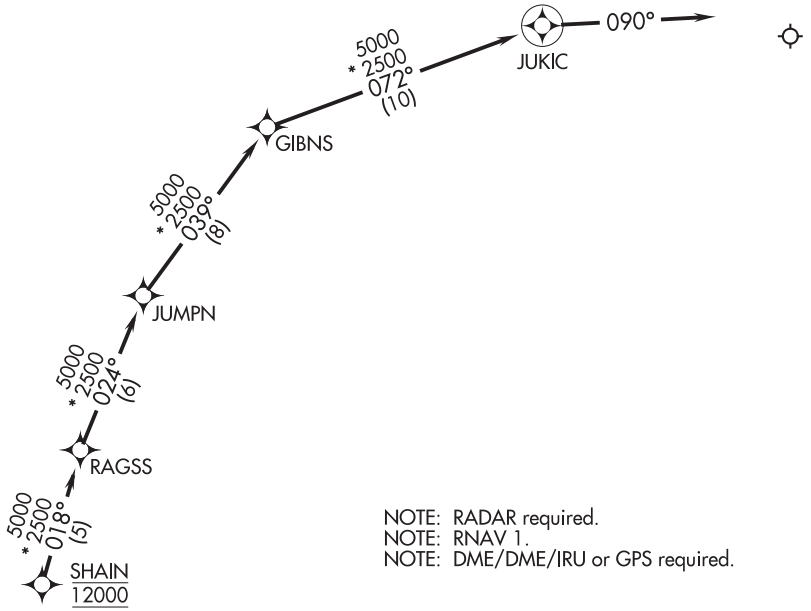

NOTE: RADAR required.
NOTE: RNAV 1.
NOTE: DME/DME/IRU or GPS required.

NOTE: Chart note to scale.

ARRIVAL ROUTE DESCRIPTION

LANDING RWYS 9L/R, 10L/C/R: From SHAIN on track 018° to RAGSS, then on track 024° to JUMPN, then on track 039° to GIBNS, then on track 072° to JUKIC, then on track 090°. Expect RADAR vectors to final approach course.

EC-3, 10 SEP 2020 to 05 NOV 2020

TRTLL FIVE ARRIVAL (RNAV) Transition Routes

CHICAGO O'HARE INTL (ORD)
CHICAGO, ILLINOIS

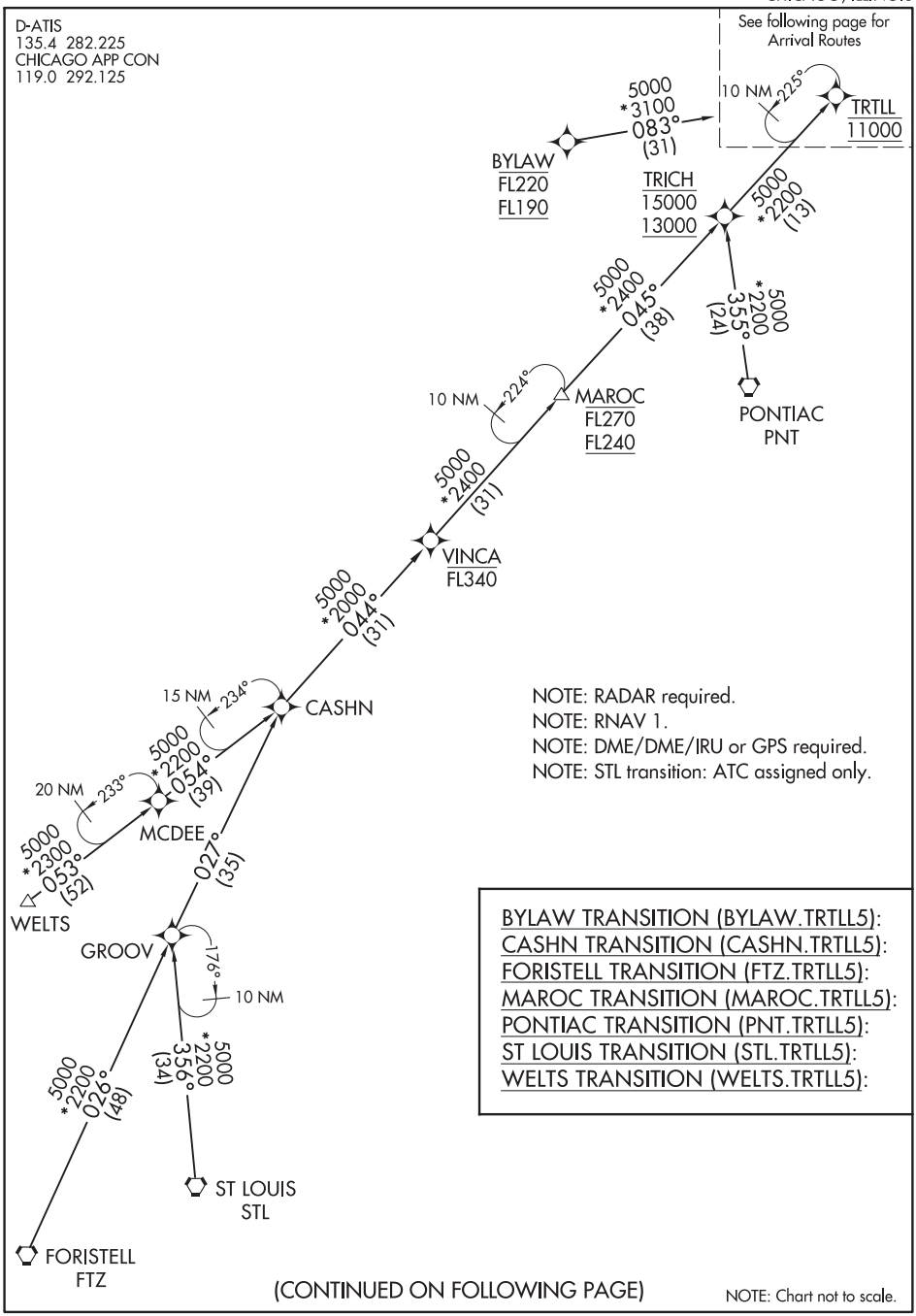

(CONTINUED ON FOLLOWING PAGE)

NOTE: Chart not to scale.

EC-3, 10 SEP 2020 to 05 NOV 2020

TRTLL FIVE ARRIVAL (RNAV) Transition Routes
CHICAGO, ILLINOIS
CHICAGO O'HARE INTL (ORD)

(TRTLL.TRTLL5) 19003 AL-166 (FAA)

TRTLL FIVE ARRIVAL (RNAV) Arrival Routes

CHICAGO O'HARE INTL (ORD)
CHICAGO, ILLINOIS

ARRIVAL ROUTE DESCRIPTION

From TRTLL on track 045° to HIHRY, then on track 045° to RINNO.
LANDING RWY 27R: From RINNO on track 013° to KURKK, then on track 093° to VULCN, then on track 093° to HIMGO, then on track 093°. Expect RADAR vectors to final approach course.
LANDING RWYS 4L/R, 9L/R, 10L/C/R, 22L/R, 27L, 28L/C/R: From RINNO on track 048° to JORJO, then on track 093° to MONKZ, then on track 093° to TONIE, then on track 093°. Expect RADAR vectors to final approach course.

D-ATIS
135.4 282.225
CHICAGO APP CON
119.0 292.125

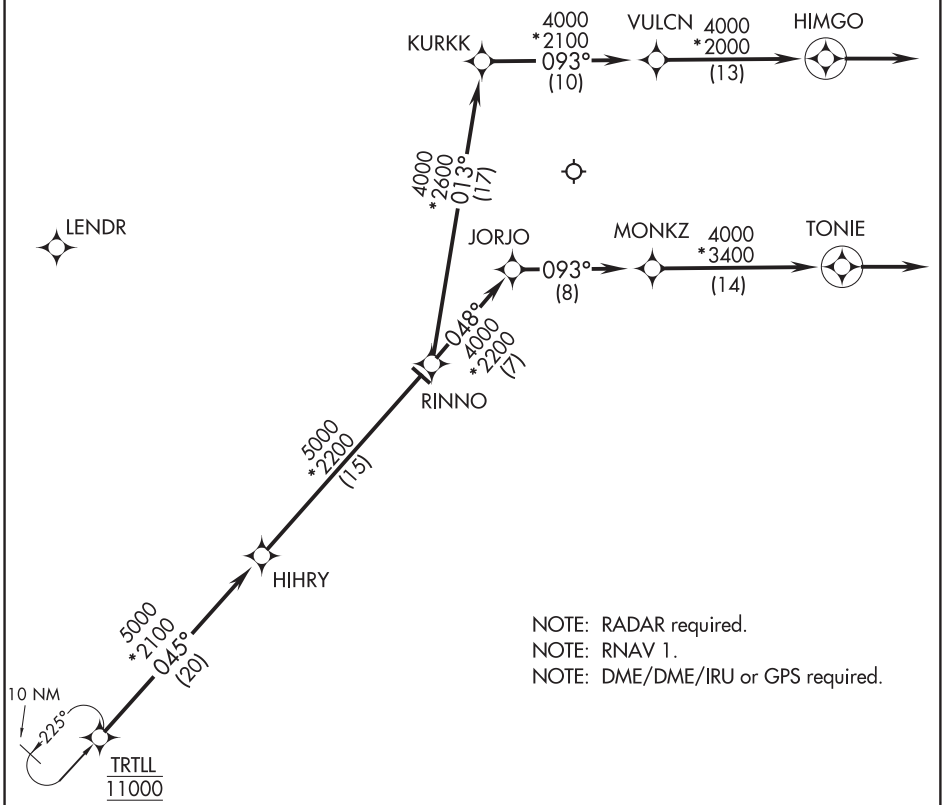

NOTE: RADAR required.
NOTE: RNAV 1.
NOTE: DME/DME/IRU or GPS required.

NOTE: Chart not to scale.

EC-3, 10 SEP 2020 to 05 NOV 2020

TRTLL FIVE ARRIVAL (RNAV) Arrival Routes

CHICAGO, ILLINOIS
CHICAGO O'HARE INTL (ORD)

(TRTLL.TRTLL5) 03JAN19

TWOLF THREE ARRIVAL

AL-264 (FAA)

MINNEAPOLIS, MINNESOTA

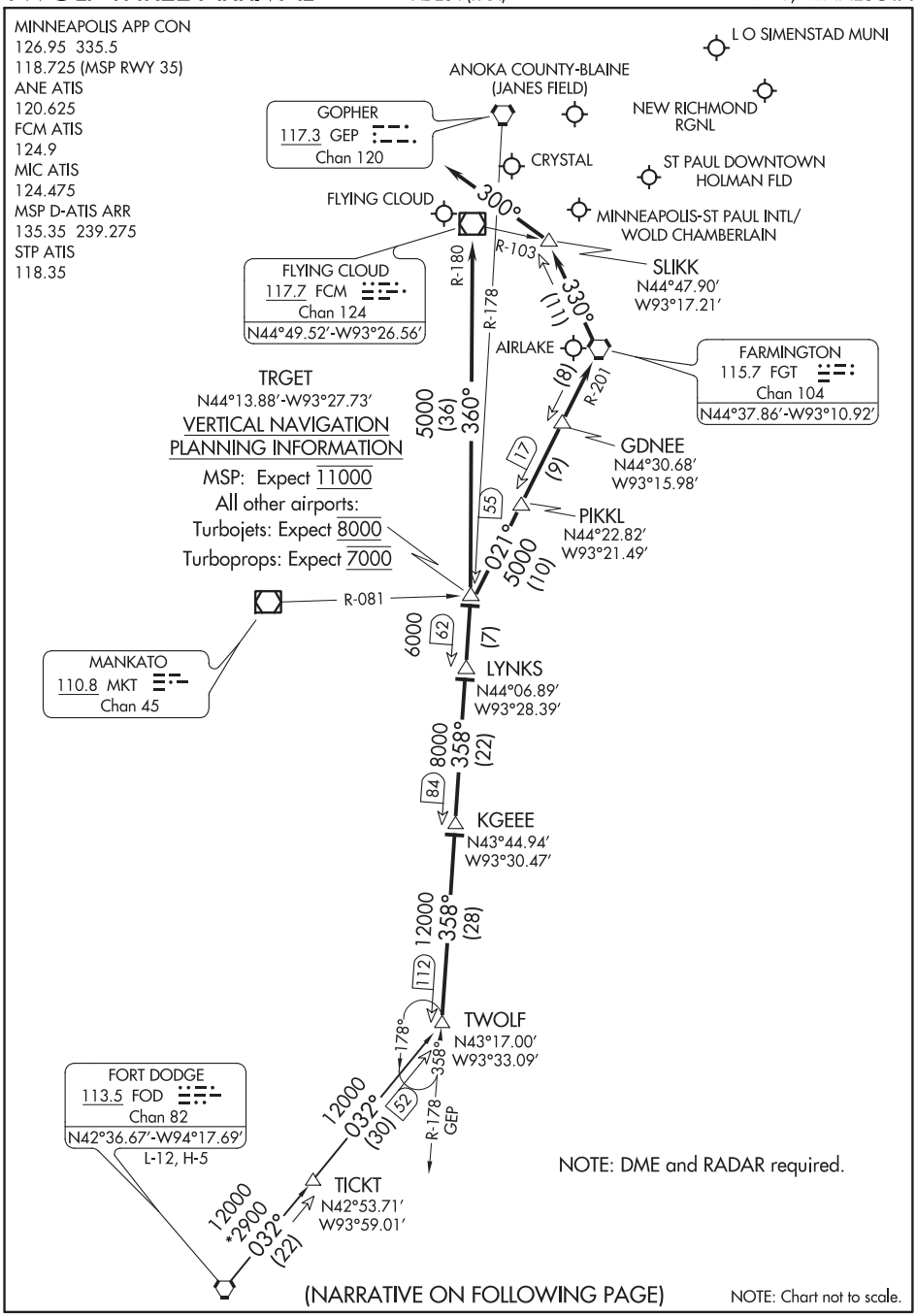

EC-3, 10 SEP 2020 to 05 NOV 2020

EC-3, 10 SEP 2020 to 05 NOV 2020

ARRIVAL ROUTE DESCRIPTION

FORT DODGE TRANSITION (FOD.TWOLF3): From over FOD VORTAC on FOD R-032 to TWOLF/FOD 52 DME, thence . . . .

. . . .from over TWOLF/GEP 112 DME via GEP R-178 to KGEEE/GEP 84 DME, then as depicted to TRGET INT/GEP 55 DME. Thence. . . .

LANDING MSP RUNWAYS 12L/R: From over TRGET INT via FGT R-201 to FGT VORTAC, then via FGT R-330 to SLIKK INT/FGT 11 DME, then via heading 300° for RADAR vectors to final approach course.

LANDING MSP RUNWAYS 30L/R, 4, 22, 17, 35: From over TRGET INT on FGT R-201 to FGT VORTAC, then via RADAR vectors to final approach course.

LANDING ALL OTHER AIRPORTS: From over TRGET INT via FCM R-180 to FCM VOR/DME, then expect RADAR vectors to final approach course.

EC-3, 10 SEP 2020 to 05 NOV 2020

VEECK FOUR ARRIVAL (RNAV) Transition Routes

CHICAGO O'HARE INTL (ORD)
CHICAGO, ILLINOIS

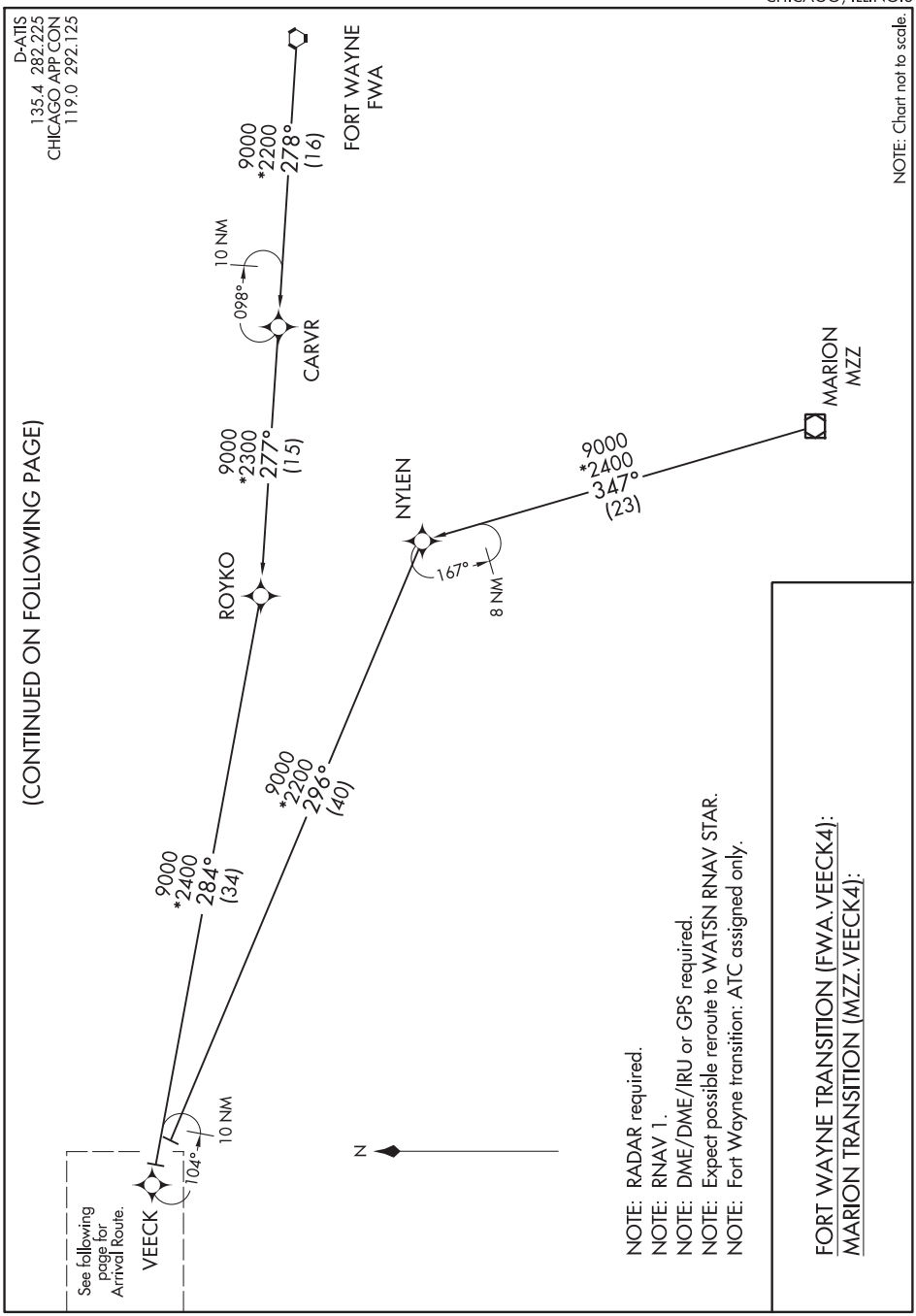

EC-3, 10 SEP 2020 to 05 NOV 2020

VEECK FOUR ARRIVAL (RNAV) Transition Routes

CHICAGO, ILLINOIS
CHICAGO O'HARE INTL (ORD)

(VEECK.VEECK4) 19003 AL-166 (FAA)

VEECK FOUR ARRIVAL (RNAV) Arrival Routes

CHICAGO O'HARE INTL (ORD)
CHICAGO, ILLINOIS

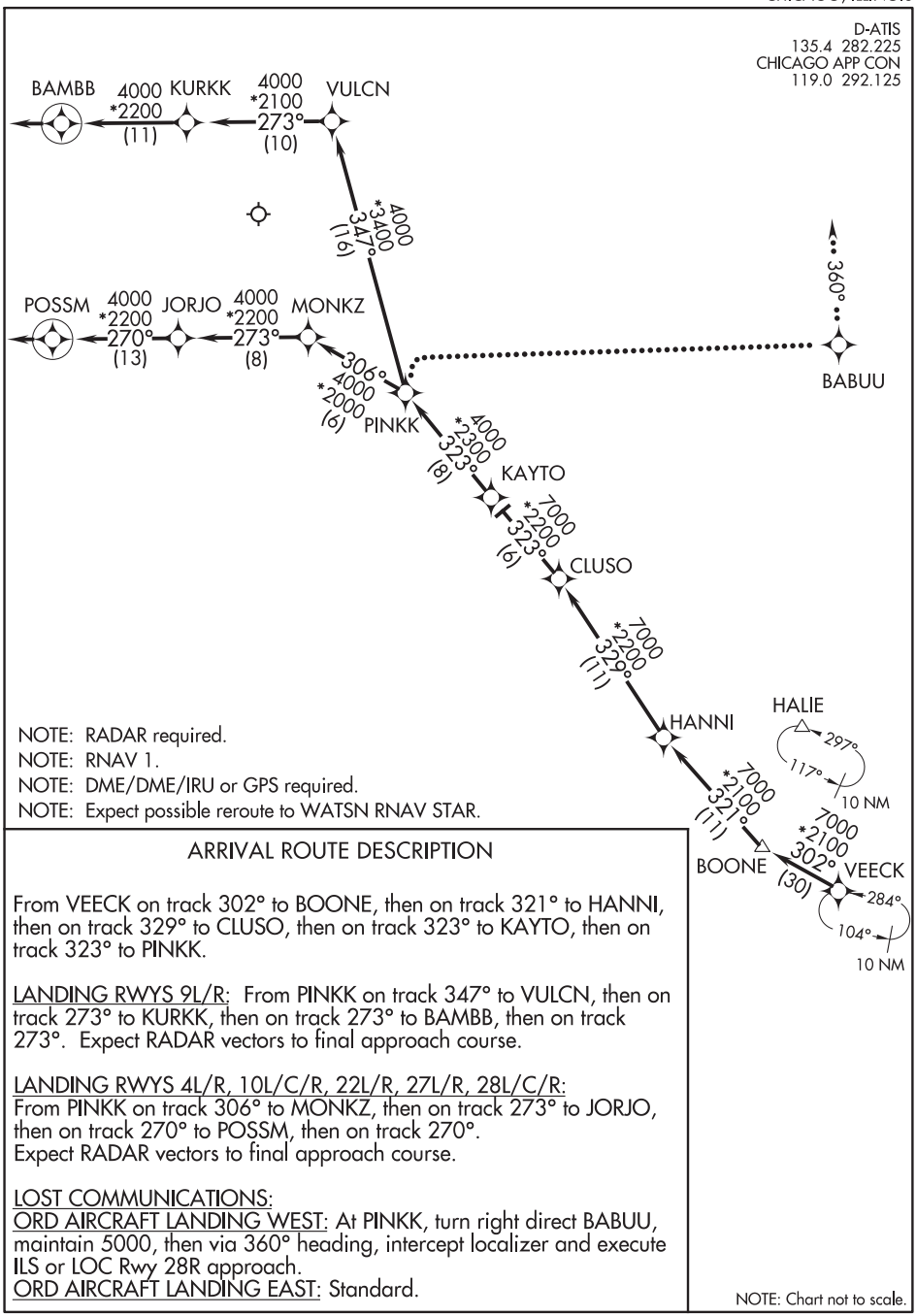

NOTE: RADAR required.
NOTE: RNAV 1.
NOTE: DME/DME/IRU or GPS required.
NOTE: Expect possible reroute to WATSN RNAV STAR.

ARRIVAL ROUTE DESCRIPTION

From VEECK on track 302° to BOONE, then on track 321° to HANNI, then on track 329° to CLUSO, then on track 323° to KAYTO, then on track 323° to PINKK.

LANDING RWYS 9L/R: From PINKK on track 347° to VULCN, then on track 273° to KURKK, then on track 273° to BAMBB, then on track 273°. Expect RADAR vectors to final approach course.

LANDING RWYS 4L/R, 10L/C/R, 22L/R, 27L/R, 28L/C/R:
From PINKK on track 306° to MONKZ, then on track 273° to JORJO, then on track 270° to POSSM, then on track 270°.
Expect RADAR vectors to final approach course.

LOST COMMUNICATIONS:
ORD AIRCRAFT LANDING WEST: At PINKK, turn right direct BABUU, maintain 5000, then via 360° heading, intercept localizer and execute ILS or LOC Rwy 28R approach.
ORD AIRCRAFT LANDING EAST: Standard.

NOTE: Chart not to scale.

EC-3, 10 SEP 2020 to 05 NOV 2020

EC-3, 10 SEP 2020 to 05 NOV 2020

VEECK FOUR ARRIVAL (RNAV) Arrival Routes
CHICAGO, ILLINOIS
CHICAGO O'HARE INTL (ORD)

(VEECK.VEECK4) 03JAN19

WATSN THREE ARRIVAL (RNAV)

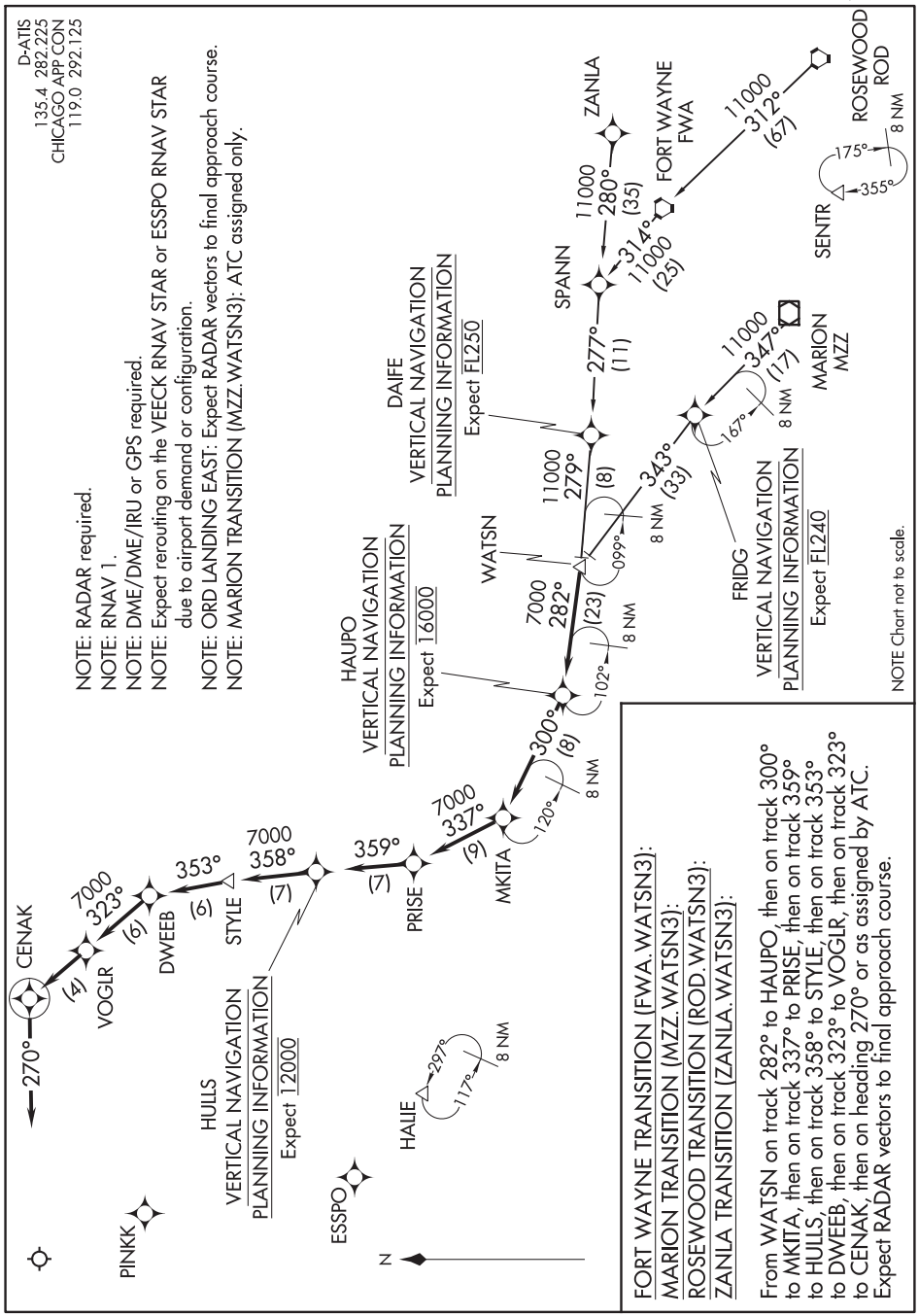

(WYNDE.WYNDE1) 19283

WYNDE ONE ARRIVAL (RNAV) Transition Routes

CHICAGO O'HARE INTL (ORD)
CHICAGO, ILLINOIS

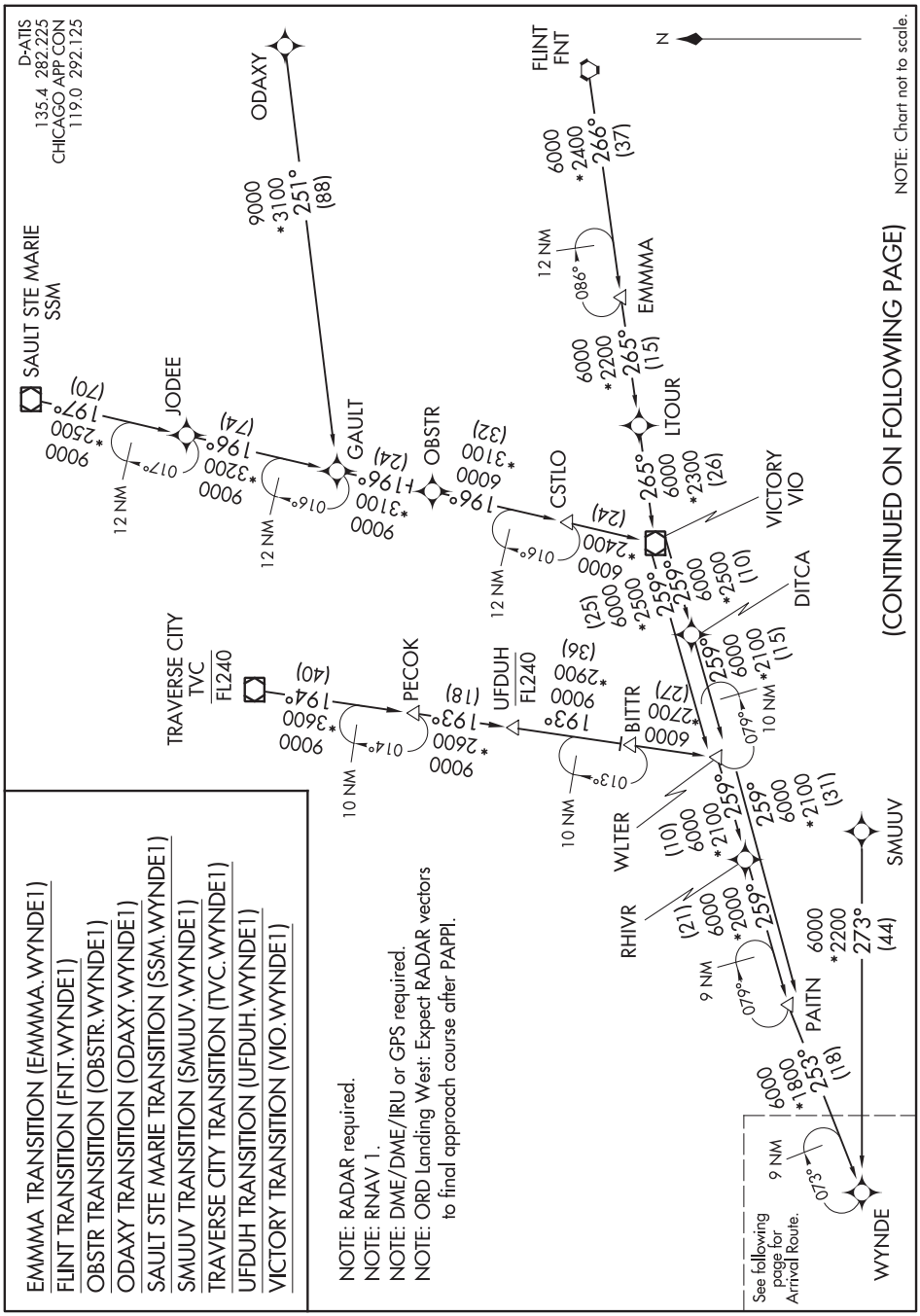

EC-3, 10 SEP 2020 to 05 NOV 2020

WYNDE ONE ARRIVAL (RNAV) Transition Routes
CHICAGO, ILLINOIS
CHICAGO O'HARE INTL (ORD)

(WYNDE.WYNDE1) 10OCT19

WYNDE ONE ARRIVAL (RNAV) Arrival Routes

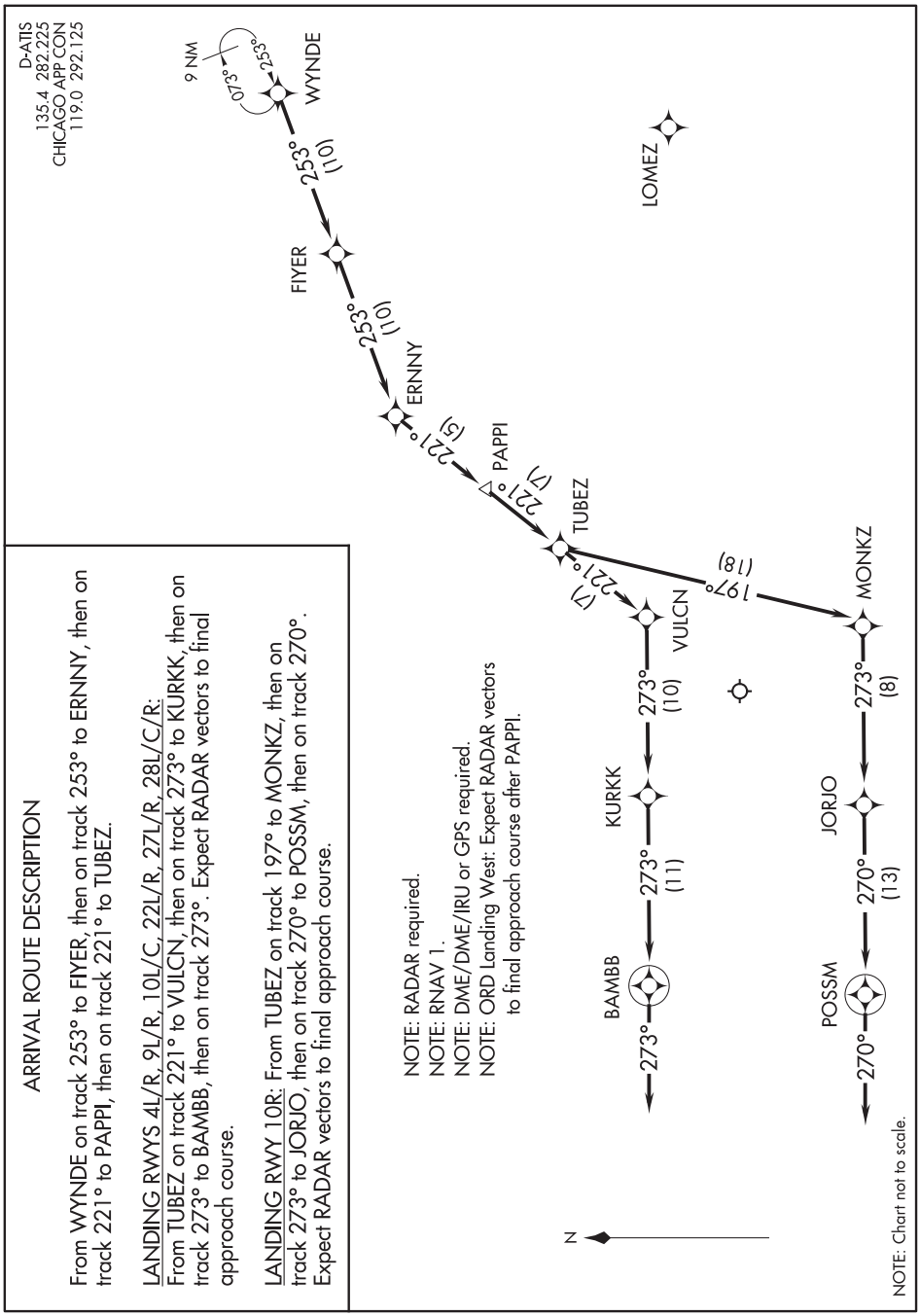

ARRIVAL ROUTE DESCRIPTION

From WYNDE on track 253° to FIYER, then on track 253° to ERNNY, then on track 221° to PAPPI, then on track 221° to TUBEZ.

LANDING RWYS 4L/R, 9L/R, 10L/C, 22L/R, 27L/R, 28L/C/R:
From TUBEZ on track 221° to VULCN, then on track 273° to KURKK, then on track 273° to BAMBB, then on track 273°. Expect RADAR vectors to final approach course.

LANDING RWY 10R: From TUBEZ on track 197° to MONKZ, then on track 273° to JORJO, then on track 270° to POSSM, then on track 270°. Expect RADAR vectors to final approach course.

NOTE: RADAR required.
NOTE: RNAV 1.
NOTE: DME/DME/IRU or GPS required.
NOTE: ORD Landing West: Expect RADAR vectors to final approach course after PAPPI.

EC-3, 10 SEP 2020 to 05 NOV 2020

WYNDE ONE ARRIVAL (RNAV) Arrival Routes

CHICAGO, ILLINOIS
CHICAGO O'HARE INTL (ORD)

INTENTIONALLY

LEFT

BLANK

EC-3, 10 SEP 2020 to 05 NOV 2020

EC-3, 10 SEP 2020 to 05 NOV 2020

ILS or LOC RWY 29
ST LOUIS RGNL (ALN)

LOC/DME I-ALN	APP CRS	Rwy ldg	8099
108.5	294°	TDZE	531
Chan 22		Apt Elev	544

For inop ALS, increase WULIB fix minimums S-LOC 29 Cats C/D visibility to 1 SM.

MALSR

MISSED APPROACH: Climb to 1000 then climbing right turn to 2200 on heading 310° and on TOY VORTAC R-322 to TOPAZ INT/TOY 16 DME and hold.

ATIS	ST LOUIS APP CON	REGIONAL TOWER*	GND CON	CLNC DEL	UNICOM
128.0	124.2 353.9	126.0 (CTAF) L 239.0	120.2	120.2 (when tower closed)	122.95

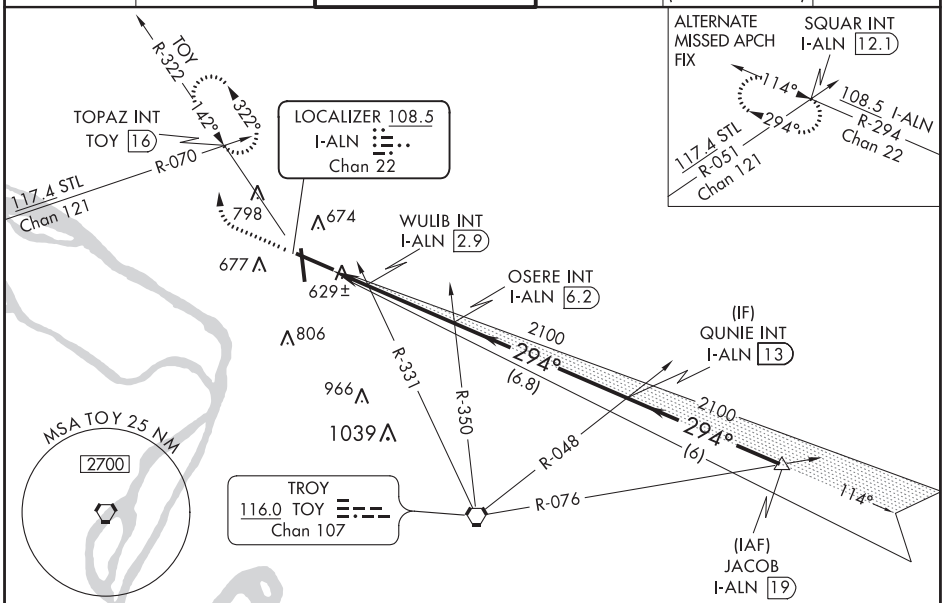

Procedure NA for arrivals at JACOB on V12 northeast bound.

ELEV 544 D TDZE 531

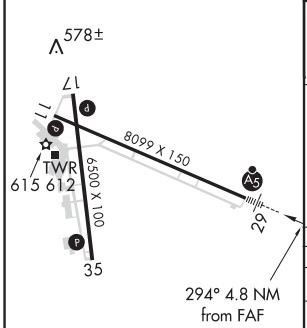

REIL Rwy 11 L
HIRL Rwy 11-29 L
MIRL Rwy 17-35 L

FAF to MAP 4.8 NM					
Knots	60	90	120	150	180
Min:Sec	4:48	3:12	2:24	1:55	1:36

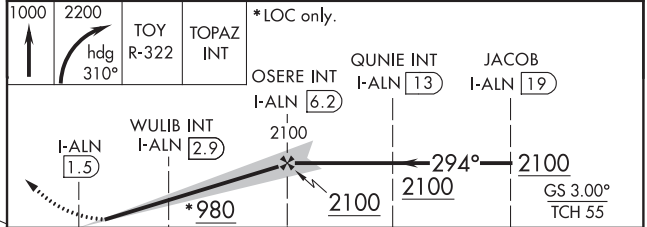

CATEGORY	A	B	C	D
S-ILS 29	731-½ 200 (200-½)			
S-LOC 29	980-½ 449 (500-½)		980-⅞ 449 (500-⅞)	
CIRCLING	1000-1 456 (500-1)		1000-1½ 456 (500-1½)	1100-2 556 (600-2)
WULIB FIX MINIMUMS (DUAL VOR RECEIVERS OR DME REQUIRED)				
S-LOC 29	880-½ 349 (400-½)		880-⅝ 349 (400-⅝)	
CIRCLING	1000-1 456 (500-1)		1000-1½ 456 (500-1½)	1100-2 556 (600-2)

EC-3, 10 SEP 2020 to 05 NOV 2020
EC-3, 10 SEP 2020 to 05 NOV 2020

ALTON/ST LOUIS, ILLINOIS AL-5178 (FAA) 19059

WAAS CH 90417 W11A	APP CRS 114°	Rwy ldg 8099 TDZE 539 Apt Elev 544

RNAV (GPS) RWY 11
ST LOUIS RGNL (ALN)

RNP APCH.

Rwy 11 helicopter visibility reduction below ¾ SM NA.
For uncompensated Baro-VNAV systems, LNAV/VNAV NA below -16°C or above 54°C.

MISSED APPROACH:
Climb to 2100 direct QUNIE and hold.

ATIS	ST LOUIS APP CON	REGIONAL TOWER*	GND CON	CLNC DEL	UNICOM
128.0	124.2 353.9	126.0 (CTAF) L 239.0	120.2	120.2 (when tower closed)	122.95

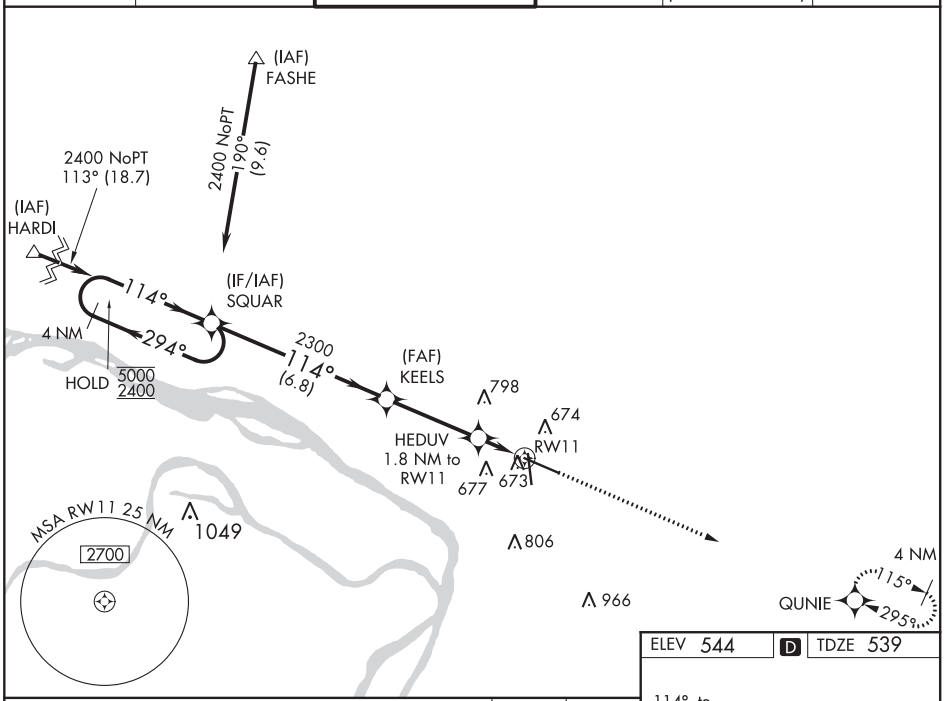

ELEV 544 D TDZE 539

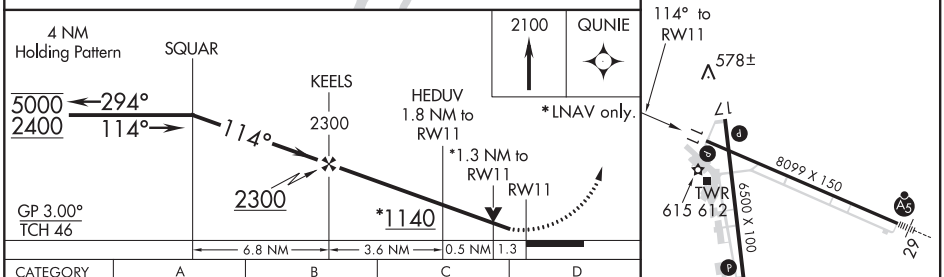

CATEGORY	A	B	C	D
LPV DA	794-⅞ 255 (300-⅞)			
LNAV/VNAV DA	881-1⅛ 342 (400-1⅛)			
LNAV MDA	980-1 441 (500-1)		980-1⅜ 441 (500-1⅜)	
CIRCLING	1000-1 456 (500-1)		1000-1½ 456 (500-1½)	1100-2 556 (600-2)

REIL Rwy 11 L
HIRL Rwy 11-29 L
MIRL Rwy 17-35 L

EC-3, 10 SEP 2020 to 05 NOV 2020

EC-3, 10 SEP 2020 to 05 NOV 2020

APP CRS	Rwy ldg	6500
174°	TDZE	543
	Apt Elev	544

RNAV (GPS) RWY 17
ST LOUIS RGNL (ALN)

RNP APCH.

Rwy 17 helicopter visibility reduction below ¾ SM NA.

MISSED APPROACH: Climb to 3000 direct OGOVE and on track 122° to TOY VORTAC and hold.

ATIS	ST LOUIS APP CON	REGIONAL TOWER★	GND CON	CLNC DEL	UNICOM
128.0	124.2 353.9	126.0 (CTAF) L 239.0	120.2	120.2 (when tower closed)	122.95

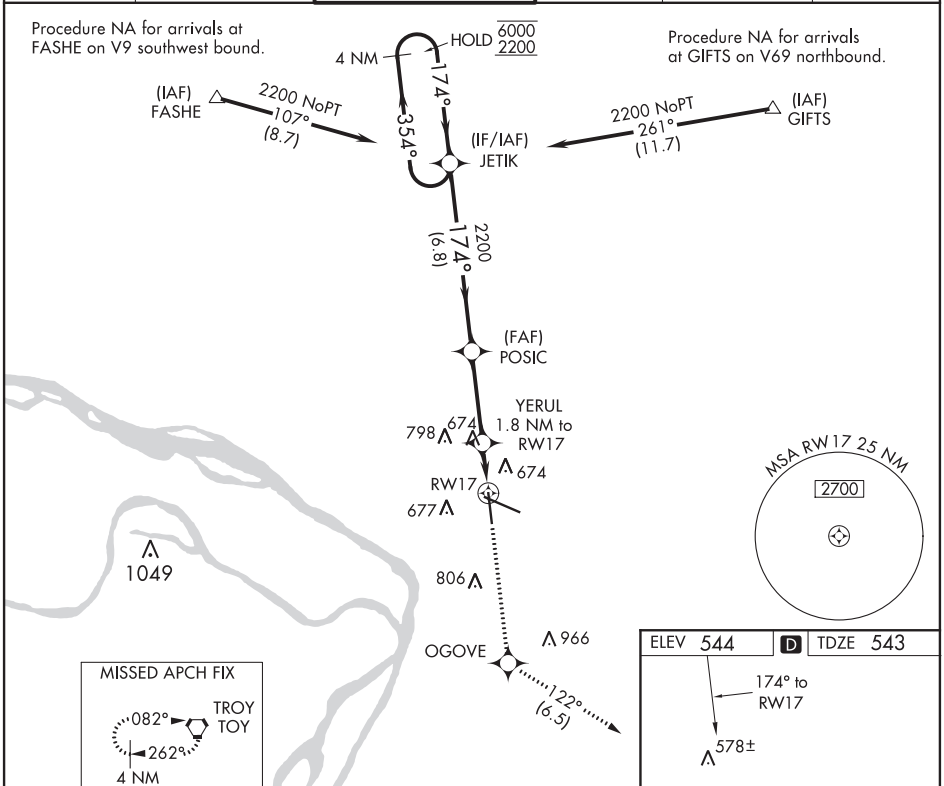

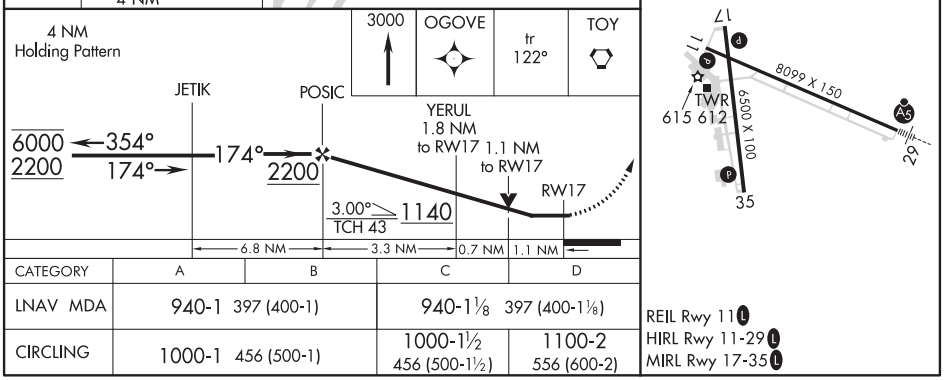

CATEGORY	A	B	C	D
LNAV MDA	940-1 397 (400-1)		940-1⅛ 397 (400-1⅛)	
CIRCLING	1000-1 456 (500-1)		1000-1½ 456 (500-1½)	1100-2 556 (600-2)

EC-3, 10 SEP 2020 to 05 NOV 2020

ALTON/ST. LOUIS, ILLINOIS — AL-5178 (FAA) — 19059

WAAS CH 77507 W29A	APP CRS 294°	Rwy ldg 8099 TDZE 531 Apt Elev 544

RNAV (GPS) RWY 29
ST LOUIS RGNL (ALN)

RNP APCH.

For uncompensated Baro-VNAV systems, LNAV/VNAV NA below -16°C or above 54°C. For inop ALS, increase LNAV/VNAV all Cats visibility to ⅞ SM and LNAV Cat C/D visibility to 1 SM.

MALSR

MISSED APPROACH: Climb to 2400 direct SQUAR and hold.

ATIS	ST LOUIS APP CON	REGIONAL TOWER★	GND CON	CLNC DEL	UNICOM
128.0	124.2 353.9	126.0 (CTAF) L 239.0	120.2	120.2 (when tower closed)	122.95

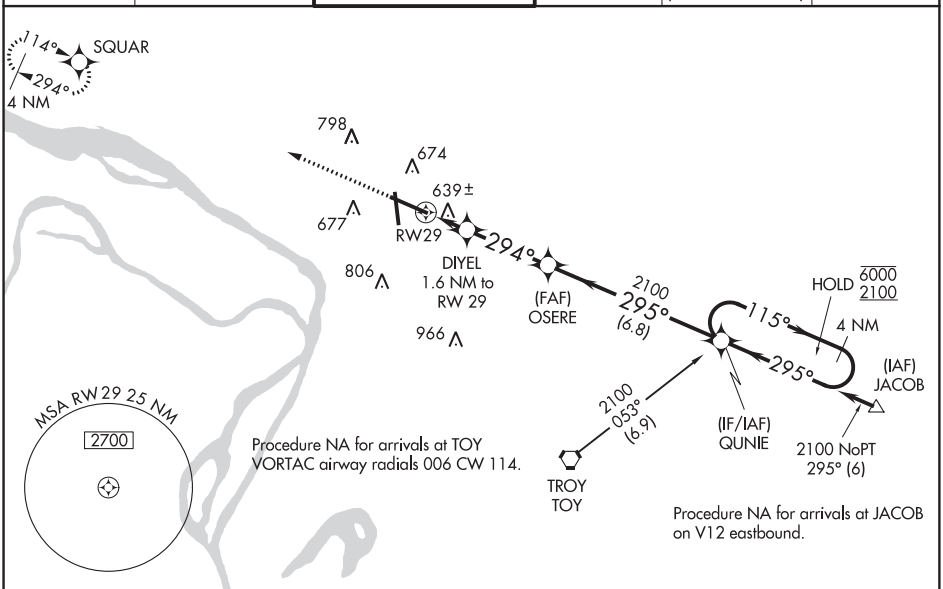

ELEV 544 | D | TDZE 531

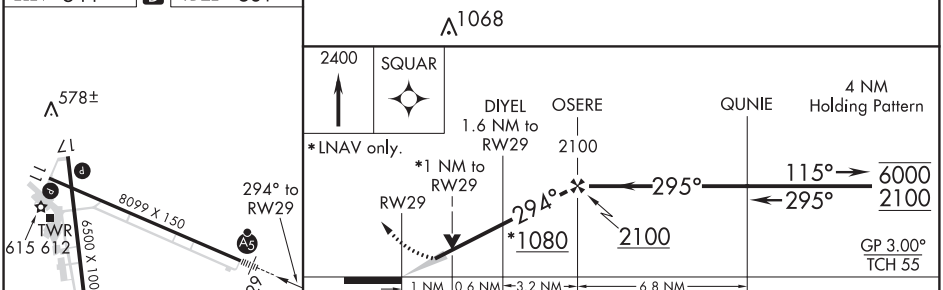

CATEGORY	A	B	C	D
LPV DA	731-½ 200 (200-½)			
LNAV/VNAV DA	825-½ 294 (300-½)			
LNAV MDA	900-½ 369 (400-½)		900-¾ 369 (400-¾)	
CIRCLING	1000-1 456 (500-1)		1000-1½ 456 (500-1½)	1100-2 556 (600-2)

REIL Rwy 11 L
HIRL Rwy 11-29 L
MIRL Rwy 17-35 L

EC-3, 10 SEP 2020 to 05 NOV 2020

EC-3, 10 SEP 2020 to 05 NOV 2020

APP CRS	Rwy ldg	6500
354°	TDZE	544
	Apt Elev	545

RNAV (GPS) RWY 35
ST LOUIS RGNL (ALN)

RNP APCH.

Visibility reduction by helicopters NA. When local altimeter setting not received, use St Louis Lambert Intl altimeter setting and increase all MDA 60 feet and increase LNAV Cat C and D visibility ⅛ mile. When VGSI inop, Straight-in/Circling Rwy 35 procedure and Circling Rwy 17 NA at night.

MISSED APPROACH: Climb to 2200 direct JETIK and hold.

ATIS	ST LOUIS APP CON	REGIONAL TOWER★	GND CON	CLNC DEL	UNICOM
128.0	124.2 353.9	126.0 (CTAF) L 239.0	120.2	120.2 (when tower closed)	122.95

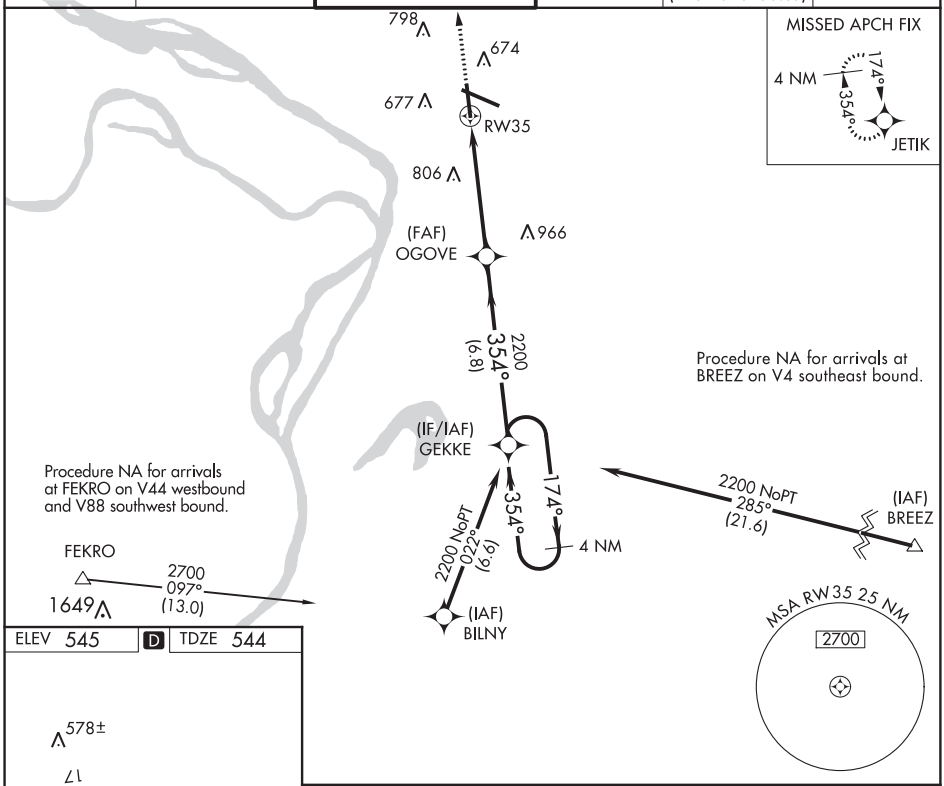

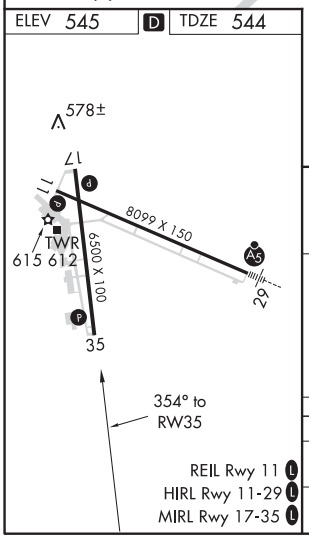

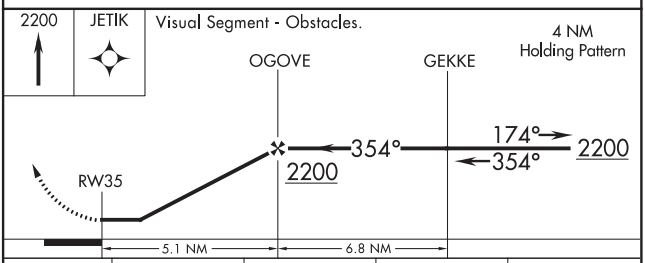

CATEGORY	A	B	C	D
LNAV MDA	1020-1 476 (500-1)		1020-1⅜ 476 (500-1⅜)	
CIRCLING	1020-1 475 (500-1)		1020-1½ 475 (500-1½)	1100-2 555 (600-2)

EC-3, 10 SEP 2020 to 05 NOV 2020

EC-3, 10 SEP 2020 to 05 NOV 2020

ALTON/ST. LOUIS, ILLINOIS AL-5178 (FAA) 20254

VOR-A
ST LOUIS RGNL (ALN)

VORTAC TOY	APP CRS	Rwy ldg	N/A
116.0	142°	TDZE	N/A
Chan 107		Apt Elev	545

When local altimeter setting not received, use St Louis Lambert Intl altimeter setting and increase all MDA 60 feet. When VGSI inop, Circling to Rwy 17/35 NA at night.

MISSED APPROACH: Climbing left turn to 2200 via TOY R-322 to TOPAZ INT/TOY 16 DME and hold.

ATIS	ST LOUIS APP CON	REGIONAL TOWER*	GND CON	CLNC DEL	UNICOM
128.0	124.2 353.9	126.0 (CTAF) L 239.0	120.2	120.2 (when tower closed)	122.95

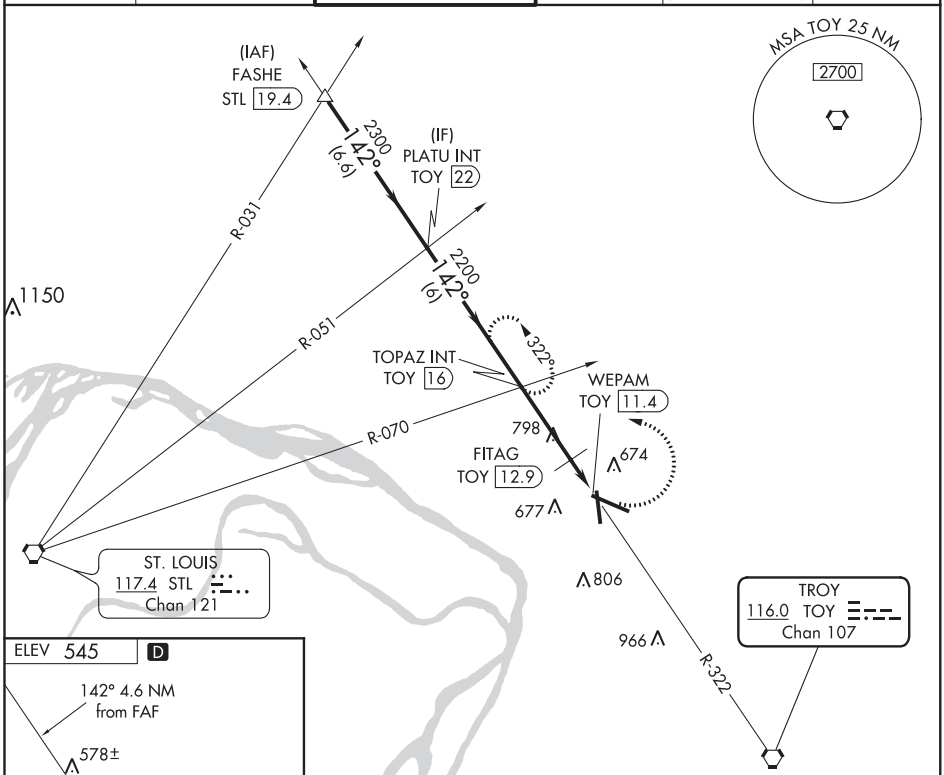

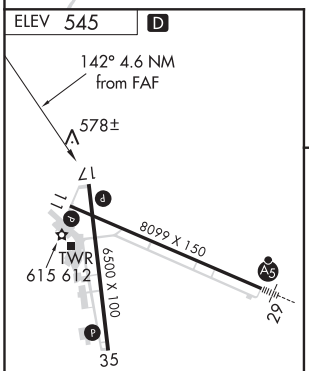

REIL Rwy 11 L
HIRL Rwy 11-29 L
MIRL Rwy 17-35 L

FAF to MAP 4.6 NM					
Knots	60	90	120	150	180
Min:Sec	4:36	3:04	2:18	1:50	1:32

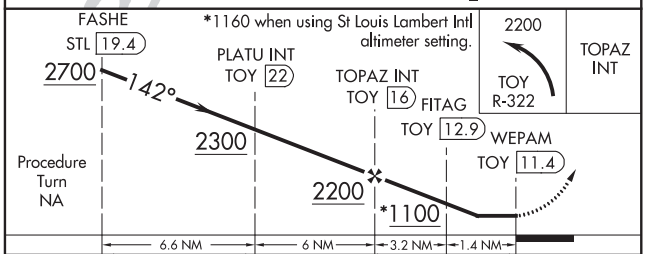

CATEGORY	A	B	C	D
CIRCLING	1100-1 555 (600-1)		1100-1½ 555 (600-1½)	1100-2 555 (600-2)

FITAG FIX MINIMUMS

CIRCLING	980-1 435 (500-1)	1000-1 455 (500-1)	1000-1½ 455 (500-1½)	1100-2 555 (600-2)

EC-3, 10 SEP 2020 to 05 NOV 2020

EC-3, 10 SEP 2020 to 05 NOV 2020

NDB CVM	APP CRS	Rwy ldg	6500
263	189°	TDZE	543
		Apt Elev	545

NDB RWY 17
ST LOUIS RGNL (ALN)

Visibility reduction by helicopters NA. When local altimeter setting not received, use St Louis Lambert Intl altimeter setting and increase all MDA 60 feet, increase S-17 Cat A and Circling Cat C and D visibility ¼ mile. DORSY fix minimums NA when using St Louis Lambert Intl altimeter setting. When VGSI inop, Straight-in/Circling Rwy 17 procedure and Circling Rwy 35 NA at night.

MISSED APPROACH: Climbing left turn to 2200 in CVM NDB holding pattern.

ATIS	ST LOUIS APP CON	REGIONAL TOWER★	GND CON	CLNC DEL	UNICOM
128.0	124.2 353.9	126.0 (CTAF) (L) 239.0	120.2	120.2 (when tower closed)	122.95

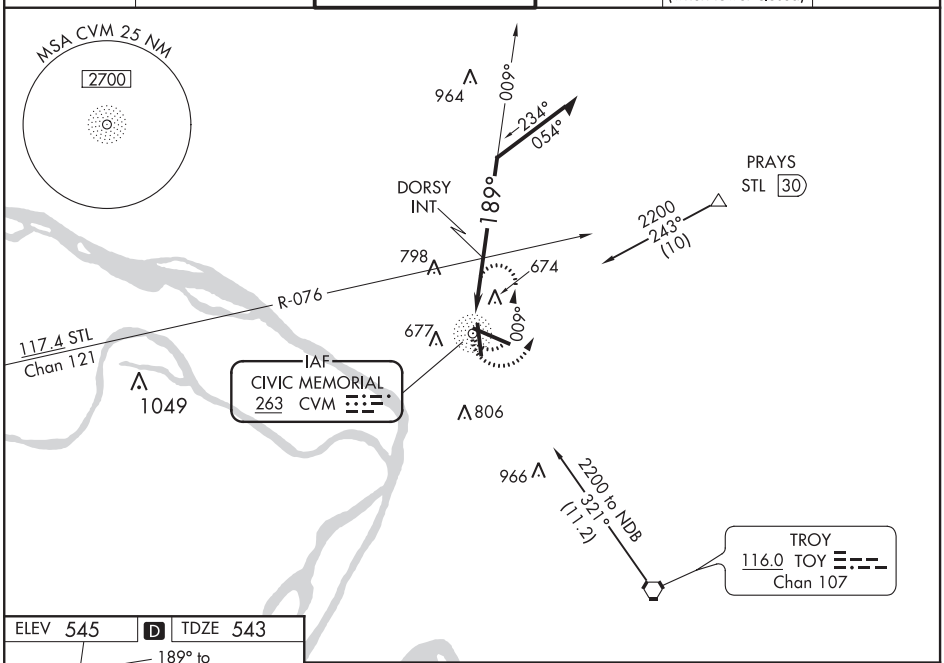

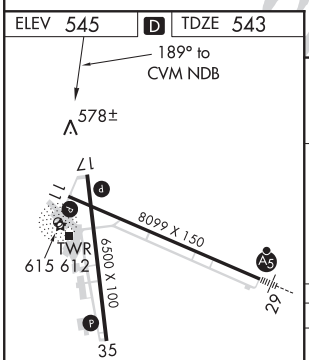

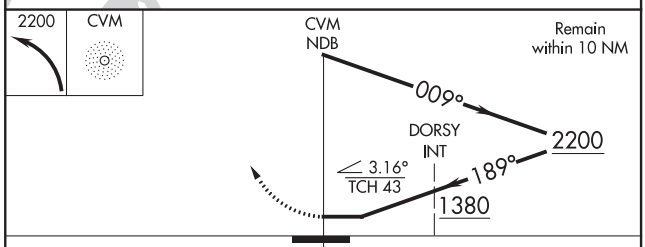

CATEGORY	A	B	C	D
S-17	1380-1 837 (900-1)	1380-1¼ 837 (900-1¼)	1380-2½ 837 (900-2½)	
CIRCLING	1380-1¼ 835 (900-1¼)		1380-2½ 835 (900-2½)	1380-2¾ 835 (900-2¾)
DORSY FIX MINIMUMS				
S-17	1120-1 577 (600-1)		1120-1¾ 577 (600-1¾)	
CIRCLING	1120-1 575 (600-1)		1120-1¾ 575 (600-1¾)	1120-2 575 (600-2)

REIL Rwy 11 (L)
HIRL Rwy 11-29 (L)
MIRL Rwy 17-35 (L)

EC-3, 10 SEP 2020 to 05 NOV 2020
EC-3, 10 SEP 2020 to 05 NOV 2020

20086

AIRPORT DIAGRAM

AL-5178 (FAA)

ST. LOUIS RGNL (ALN)
ALTON/ST. LOUIS, ILLINOIS

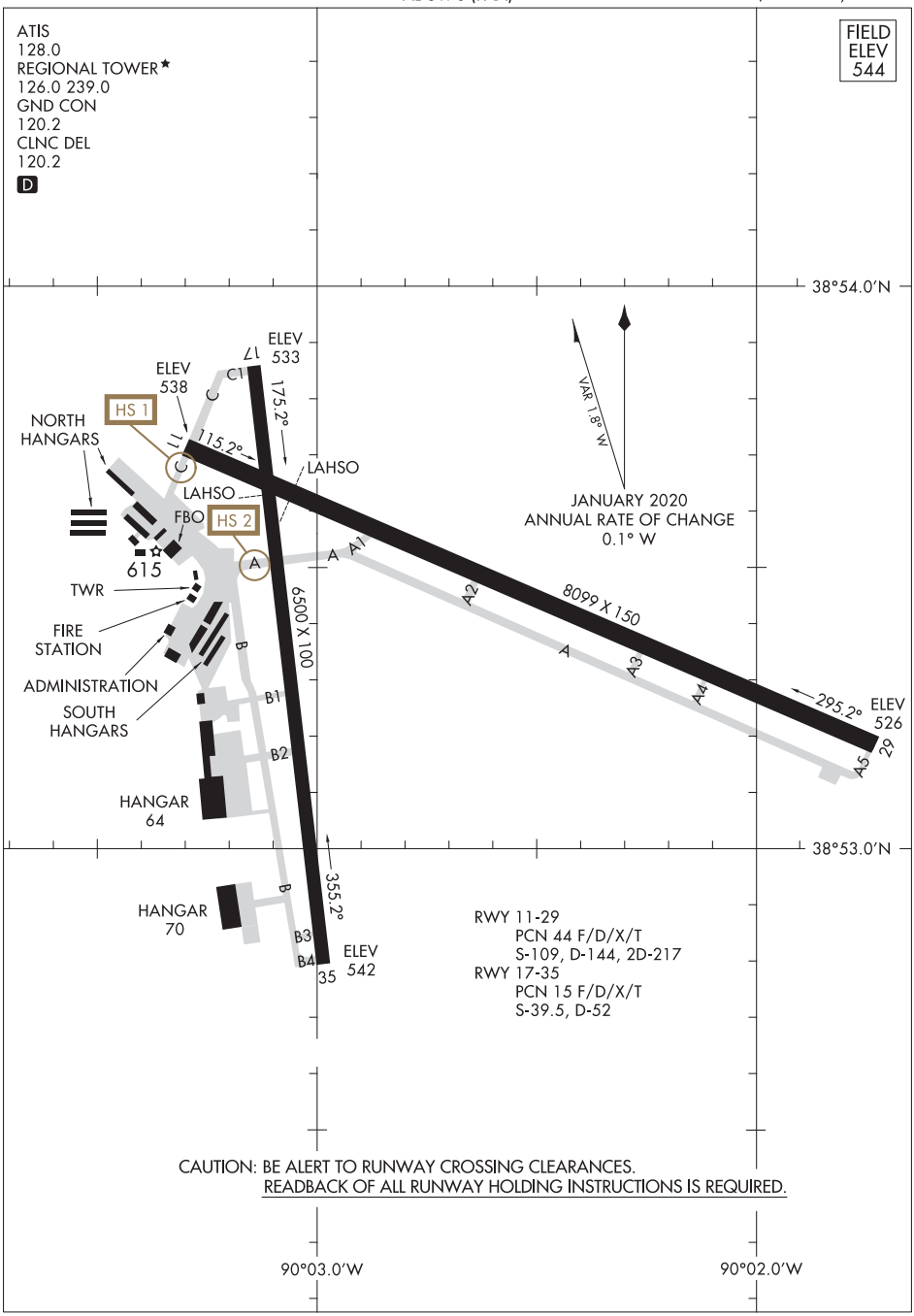

EC-3, 10 SEP 2020 to 05 NOV 2020

EC-3, 10 SEP 2020 to 05 NOV 2020

AIRPORT DIAGRAM
20086
ALTON/ST. LOUIS, ILLINOIS
ST. LOUIS RGNL (ALN)

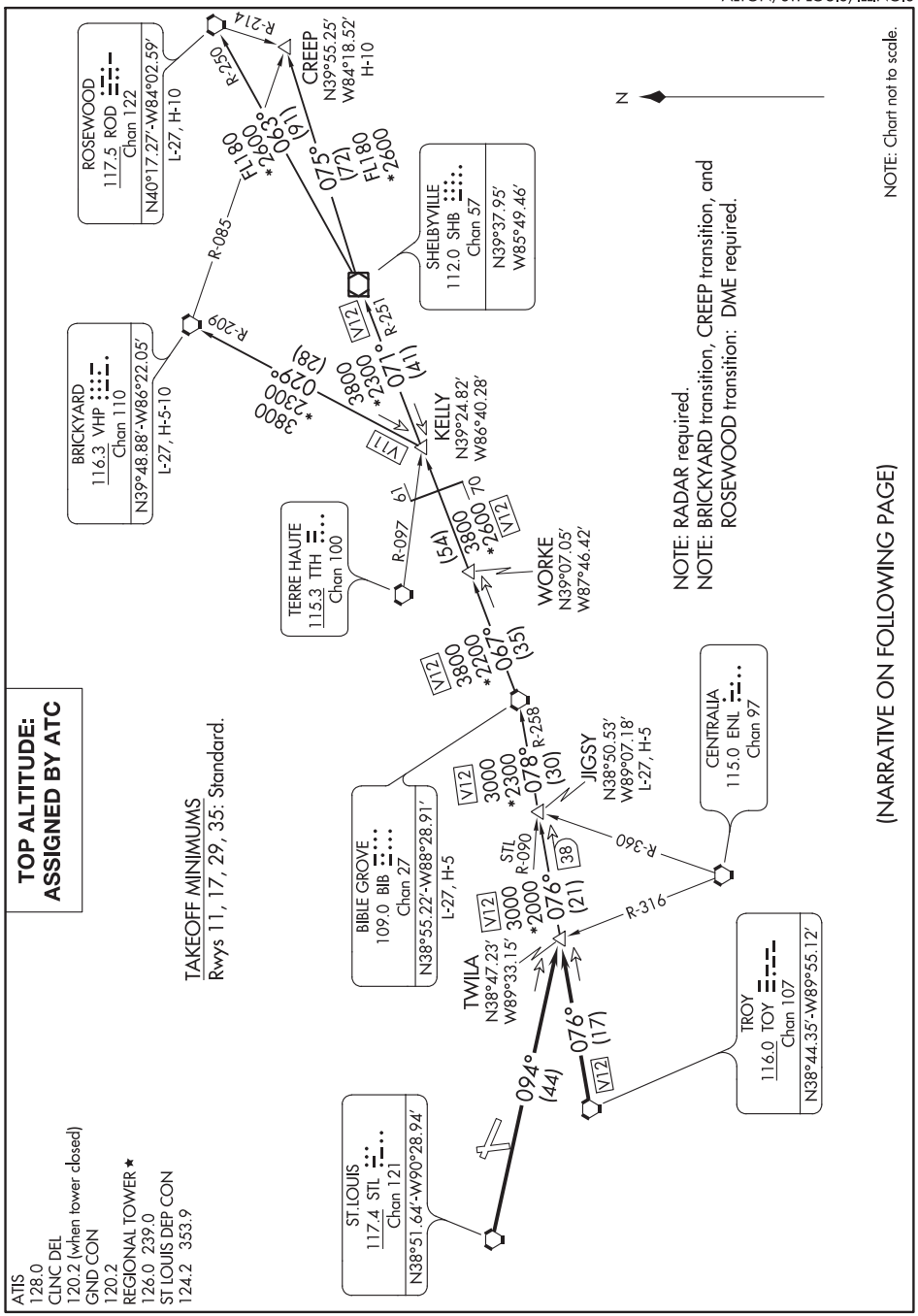
ROSEWOOD
117.5 ROD
Chan 122
N40°17.27'-W84°02.59'
L-27, H-10
R-214
R-250
CREEP
N39°55.25'
W84°18.52'
H-10
FL180
*2600
(119)
075°
(72)
FL180
*2600
R-085
SHELBYVILLE
112.0 SHB
Chan 57
N39°37.95'
W85°49.46'
V12
R-251
BRICKYARD
116.3 VHP
Chan 110
N39°48.88'-W86°22.05'
L-27, H-5-10
R-209
3800
*2300
029°
(28)
3800
*2300
071°
(41)
V11
KELLY
N39°24.82'
W86°40.28'
TERRE HAUTE
115.3 TTH
Chan 100
R-097
61
70
(54)
3800
*2600
V12
WORKE
N39°07.05'
W87°46.42'
NOTE: RADAR required.
NOTE: BRICKYARD transition, CREEP transition, and ROSEWOOD transition: DME required.
NOTE: Chart not to scale.
N
TOP ALTITUDE:
ASSIGNED BY ATC
TAKEOFF MINIMUMS
Rwys 11, 17, 29, 35: Standard.
V12
3800
*2200
067°
(35)
R-258
V12
3000
*2300
078°
(30)
JIGSY
N38°50.53'
W89°07.18'
L-27, H-5
CENTRALIA
115.0 ENL
Chan 97
BIBLE GROVE
109.0 BIB
Chan 27
N38°55.22'-W88°28.91'
L-27, H-5
STL
R-090
38
R-360
V12
3000
*2000
076°
(21)
R-316
TWILA
N38°47.23'
W89°33.15'
TROY
116.0 TOY
Chan 107
N38°44.35'-W89°55.12'
094°
(44)
076°
(17)
V12
ST LOUIS
117.4 STL
Chan 121
N38°51.64'-W90°28.94'
(NARRATIVE ON FOLLOWING PAGE)
ATIS
128.0
CLNC DEL
120.2 (when tower closed)
GND CON
120.2
REGIONAL TOWER ★
126.0 239.0
ST LOUIS DEP CON
124.2 353.9

DEPARTURE ROUTE DESCRIPTION

Climb on assigned heading for vector to appropriate route, maintain 2500 or assigned altitude, thence. . . .

. . . .from over TOY VORTAC on TOY R-076 or over STL VORTAC on STL R-094 to TWILA INT. Then on (transition), expect clearance to filed altitude 10 minutes after departure.

BIBLE GROVE TRANSITION (GATWY1.BIB): From over TWILA on TOY R-076 to JIGSY, then on BIB R-258 to BIB VORTAC.

BRICKYARD TRANSITION (GATWY1.VHP): From over TWILA on TOY R-076 to JIGSY, then on BIB R-258 to BIB VORTAC, then on BIB R-067 to WORKE, then on BIB R-067 and SHB R-251 to KELLY, then on VHP R-209 to VHP VORTAC.

CREEP TRANSITION (GATWY1.CREEP): From over TWILA on TOY R-076 to JIGSY, then on BIB R-258 to BIB VORTAC, then on BIB R-067 to WORKE, then on BIB R-067 and SHB R-251 to KELLY, then on SHB R-251 to SHB VOR/DME, then on SHB R-075 to CREEP.

JIGSY TRANSITION (GATWY1.JIGSY): From over TWILA on TOY R-076 to JIGSY.

ROSEWOOD TRANSITION (GATWY1.ROD): From over TWILA on TOY R-076 to JIGSY, then on BIB R-258 to BIB VORTAC, then on BIB R-067 to WORKE, then on BIB R-067 and SHB R-251 to KELLY, then on SHB R-251 to SHB VOR/DME, then on SHB R-063 and ROD R-250 to ROD VORTAC.

EC-3, 10 SEP 2020 to 05 NOV 2020

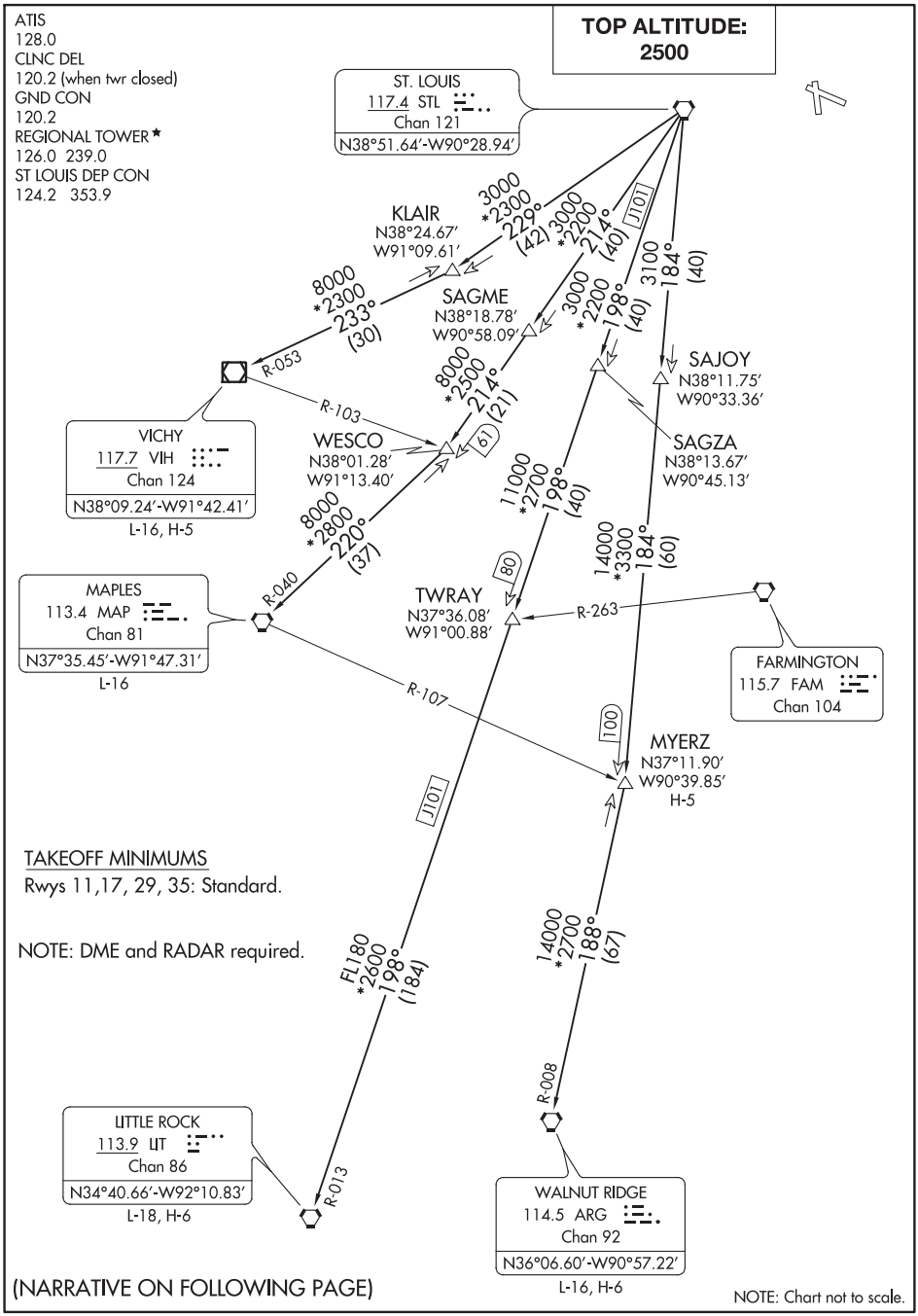
ATIS
128.0
CLNC DEL
120.2 (when twr closed)
GND CON
120.2
REGIONAL TOWER ★
126.0 239.0
ST LOUIS DEP CON
124.2 353.9
TOP ALTITUDE: 2500
ST. LOUIS
117.4 STL
Chan 121
N38°51.64′-W90°28.94′
KLAIR
N38°24.67′
W91°09.61′
SAGME
N38°18.78′
W90°58.09′
SAJOY
N38°11.75′
W90°33.36′
SAGZA
N38°13.67′
W90°45.13′
WESCO
N38°01.28′
W91°13.40′
VICHY
117.7 VIH
Chan 124
N38°09.24′-W91°42.41′
L-16, H-5
MAPLES
113.4 MAP
Chan 81
N37°35.45′-W91°47.31′
L-16
TWRAY
N37°36.08′
W91°00.88′
FARMINGTON
115.7 FAM
Chan 104
MYERZ
N37°11.90′
W90°39.85′
H-5
LITTLE ROCK
113.9 LIT
Chan 86
N34°40.66′-W92°10.83′
L-18, H-6
WALNUT RIDGE
114.5 ARG
Chan 92
N36°06.60′-W90°57.22′
L-16, H-6
R-053
R-103
R-040
R-263
R-107
R-013
R-008
J101
61
80
100
3000 *2300 229° (42)
3000 *2200 214° (40)
3100 184° (40)
8000 *2300 233° (30)
3000 *2200 198° (40)
8000 *2500 214° (21)
8000 *2800 220° (37)
11000 *2700 198° (40)
14000 *3300 184° (60)
FL180 *2600 198° (184)
14000 *2700 188° (67)
TAKEOFF MINIMUMS
Rwys 11,17, 29, 35: Standard.
NOTE: DME and RADAR required.
(NARRATIVE ON FOLLOWING PAGE)
NOTE: Chart not to scale.

DEPARTURE ROUTE DESCRIPTION

Climb on assigned heading for vector to appropriate route, maintain 2500 or assigned altitude, thence . . . .

. . . . (transition). Expect filed altitude 10 minutes after departure.

LITTLE ROCK TRANSITION (LINDY7.LIT): From over STL VORTAC on STL R-198 to TWRAY, then on STL R-198 and LIT R-013 to LIT VORTAC.
MAPLES TRANSITION (LINDY7.MAP): From over STL VORTAC on STL R-214 to WESCO, then on MAP R-040 to MAP VORTAC.
MYERZ TRANSITION (LINDY7.MYERZ): From over STL VORTAC on STL R-184 to MYERZ.
VICHY TRANSITION (LINDY7.VIH): From over STL VORTAC on STL R-229 to KLAIR, then on VIH R-053 to VIH VOR/DME.
WALNUT RIDGE TRANSITION (LINDY7.ARG): From over STL VORTAC on STL R-184 to MYERZ, then on ARG R-008 to ARG VORTAC.

EC-3, 10 SEP 2020 to 05 NOV 2020

ATIS 128.0
CLNC DEL 120.2 (when tower closed)
GND CON 120.2
REGIONAL TOWER★ 126.0 239.0
ST LOUIS DEP CON 124.2 353.9

TOP ALTITUDE: 2500

ST. LOUIS
117.4 STL
Chan 121
N38°51.64'-W90°28.94'

8000
*2100
297°
(31)
V4

8000
*2100
281°
(32)

SCHMD
N39°05.96'
W91°04.21'

CABIT
N38°58.00'
W91°09.13'

8000
*2200
297°
(74)

65
40

8000
*2500
281°
(46)
V4

R-110

R-095

MACON
112.9 MCM
Chan 76
N39°39.24'-W92°28.93'
L-27, H-5

HALLSVILLE
114.2 HLV
Chan 89
N39°06.81'-W92°07.69'
L-27, H-5

NOTE: Chart not to scale.

N

TAKEOFF MINIMUMS
Rwys 11,17, 29, 35: Standard.

NOTE: DME and RADAR required.

DEPARTURE ROUTE DESCRIPTION

Climb on assigned heading for vector to appropriate route. Maintain 2500 or assigned altitude, thence. . . .

. . . . (transition). Expect filed altitude 10 minutes after departure.

HALLSVILLE TRANSITION (OZARK7.HLV): From over STL VORTAC on STL R-281 to CABIT, then on STL R-281 and HLV R-095 to HLV VORTAC.

MACON TRANSITION (OZARK7.MCM): From over STL VORTAC on STL R-297 to SCHMD, then on STL R-297 and MCM R-110 to MCM VOR/DME.

(PLESS5.PLESS) 18144

PLESS FIVE DEPARTURE

AL-5178 (FAA)

ST LOUIS RGNL (ALN)
ALTON/ST. LOUIS, ILLINOIS

ATIS 128.0
CLNC DEL 120.2 (when tower closed)
GND CON 120.2
REGIONAL TOWER ★ 126.0 239.0
ST LOUIS DEP CON 124.2 353.9

TAKEOFF MINIMUMS
Rwys 11, 17, 29, 35: Standard.

NOTE: DME and RADAR required.

TOP ALTITUDE: ASSIGNED BY ATC

ST. LOUIS 117.4 STL Chan 121 N38°51.64'-W90°28.94'

130° (95) J45

PLESS N37°48.57' W88°57.79'

FL180 *2700 130° (17) J12

DENNI N37°37.38' W88°42.07' H-5

FL180 *3100 130° (132) J45

POCKET CITY 113.3 PXV Chan 80

NASHVILLE 114.1 BNA Chan 88 N36°08.22' W86°41.09' L-16, H-6-9

R-315

N

NOTE: Chart not to scale.

DEPARTURE ROUTE DESCRIPTION

Climb on assigned heading for vector to appropriate route. Maintain 2500 or assigned altitude, thence. . . .

. . . . from over STL VORTAC on STL R-130 to PLESS, then on (transition) or (assigned route). Expect filed altitude 10 minutes after departure.

DENNI TRANSITION (PLESS5.DENNI): From over PLESS on STL R-130 to DENNI.

NASHVILLE TRANSITION (PLESS5.BNA): From over PLESS on STL R-130 to DENNI, then on STL R-130 and BNA R-315 to BNA VORTAC.

EC-3, 10 SEP 2020 to 05 NOV 2020

PLESS FIVE DEPARTURE

(PLESS5.PLESS) 17AUG17

ALTON/ST. LOUIS, ILLINOIS
ST LOUIS RGNL (ALN)

WAAS CH 77732 W18A	APP CRS 177°	Rwy ldg 4000 TDZE 1080 Apt Elev 1088

RNAV (GPS) RWY 18
AMERY MUNI (AHH)

RNP APCH.

T A NA Rwy 18 helicopter visibility reduction below ¾ SM NA. Use New Richmond altimeter setting; when not received, use Osceola altimeter setting and increase all MDAs 20 feet and Circling Cat C visibility ¼ SM.

MISSED APPROACH: Climb to 3000 direct FISOM and hold.

RNH AWOS-3	MINNEAPOLIS CENTER	UNICOM
120.0	125.3 335.6	122.8 (CTAF) L

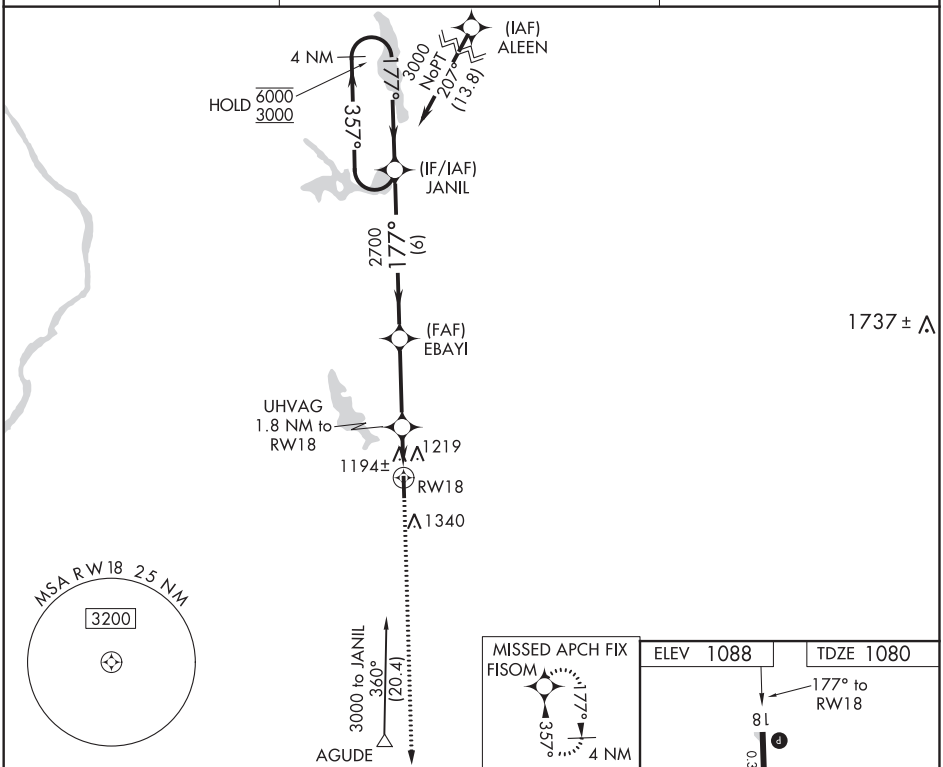

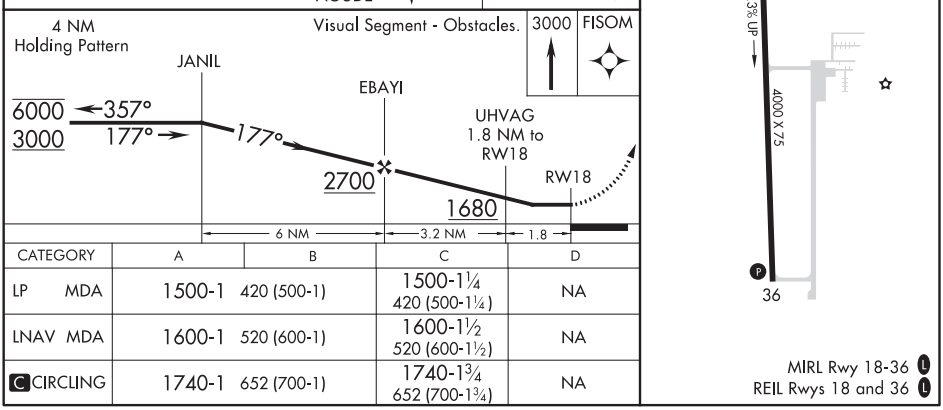

CATEGORY	A	B	C	D
LP MDA	1500-1 420 (500-1)		1500-1¼ 420 (500-1¼)	NA
LNAV MDA	1600-1 520 (600-1)		1600-1½ 520 (600-1½)	NA
C CIRCLING	1740-1 652 (700-1)		1740-1¾ 652 (700-1¾)	NA

EC-3, 10 SEP 2020 to 05 NOV 2020

EC-3, 10 SEP 2020 to 05 NOV 2020

AMERY, WISCONSIN | AL-6711 (FAA) | 20254

RNAV (GPS) RWY 36
AMERY MUNI (AHH)

WAAS CH 70433 W36A	APP CRS 357°	Rwy ldg 4000 TDZE 1088 Apt Elev 1088

RNP APCH.

T A NA — Rwy 36 helicopter visibility reduction below ¾ SM NA. Use New Richmond altimeter setting; when not received, use Osceola altimeter setting and increase all MDAs 20 feet and Circling Cat C visibility ¼ SM.

MISSED APPROACH: Climb to 3000 direct JANIL and hold.

RNH AWOS-3	MINNEAPOLIS CENTER	UNICOM
120.0	125.3 335.6	122.8 (CTAF) L

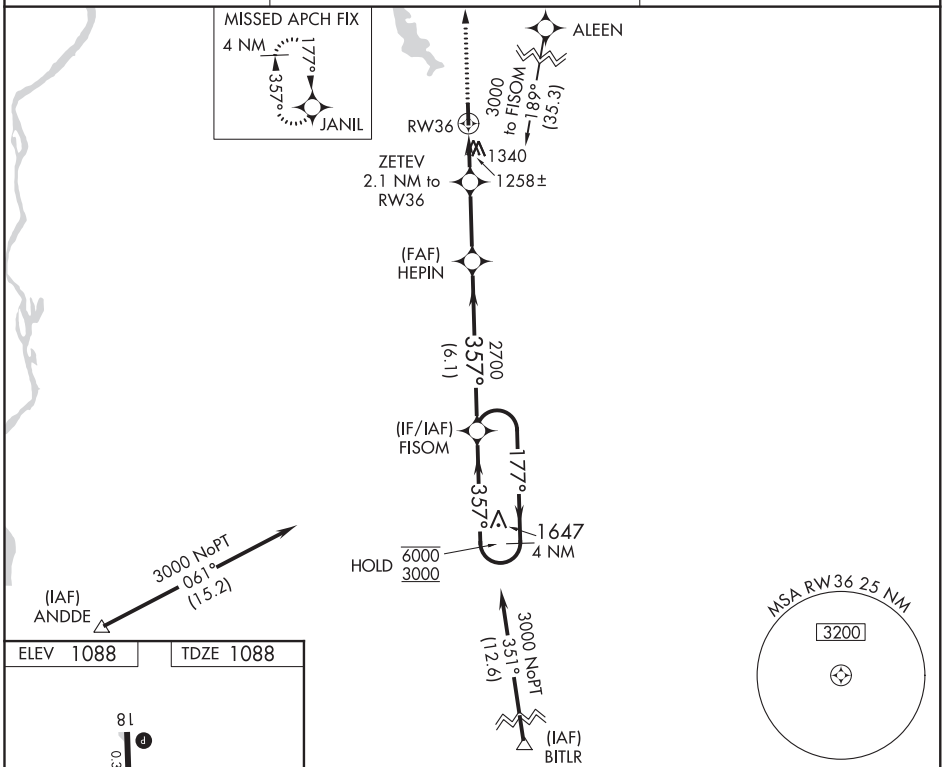

ELEV 1088 | TDZE 1088

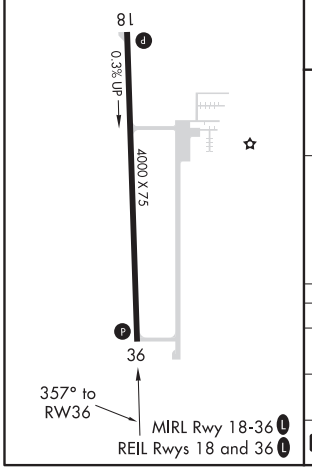

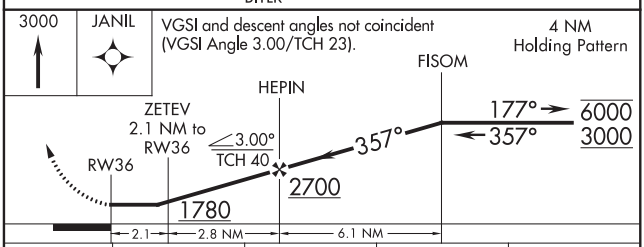

CATEGORY	A	B	C	D
LP MDA	1560-1 472 (500-1)		1560-1⅜ 472 (500-1⅜)	NA
LNAV MDA	1680-1 592 (600-1)		1680-1¾ 592 (600-1¾)	NA
C CIRCLING	1740-1 652 (700-1)		1740-1¾ 652 (700-1¾)	NA

AMERY, WISCONSIN
Amdt 1B 05DEC19

45°17′N-92°23′W

AMERY MUNI (AHH)
RNAV (GPS) RWY 36

EC-3, 10 SEP 2020 to 05 NOV 2020

EC-3, 10 SEP 2020 to 05 NOV 2020

WAAS CH 82130 W09A	APP CRS 085°	Rwy ldg 3400 TDZE 1522 Apt Elev 1523

RNAV (GPS) RWY 9
LANGLADE COUNTY (AIG)

RNP APCH.

Rwy 9 helicopter visibility reduction below ¾ SM NA.
For uncompensated Baro-VNAV systems, LNAV/VNAV NA below -18C or above 54°C.

MISSED APPROACH: Climb to 3400 direct HEDIG and hold.

AWOS-3	MINNEAPOLIS CENTER	UNICOM
119.075	124.4 317.7	122.8 (CTAF) L

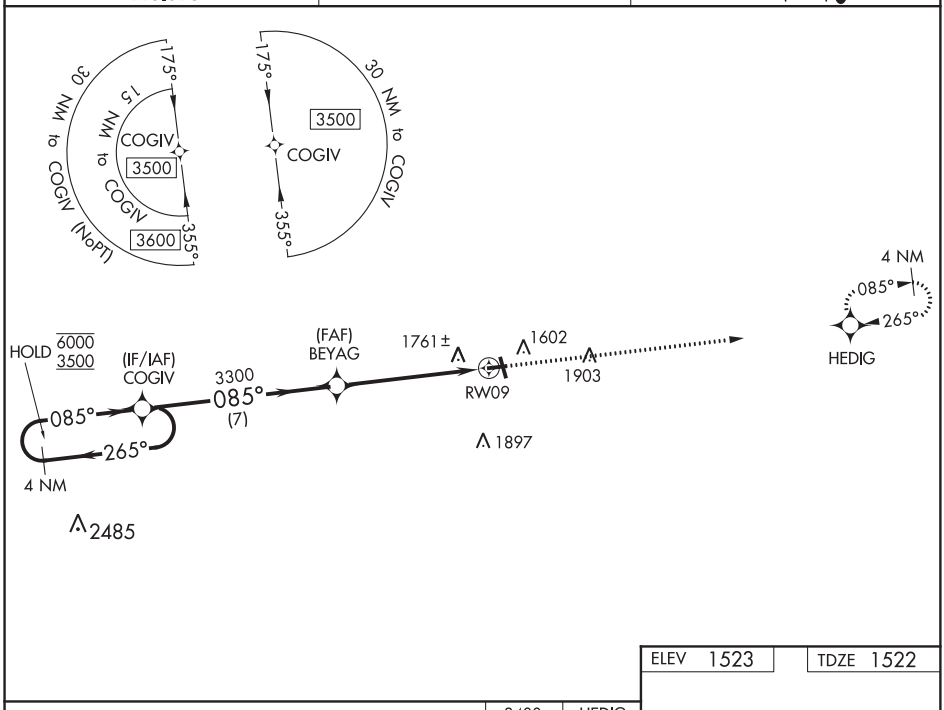

ELEV 1523	TDZE 1522

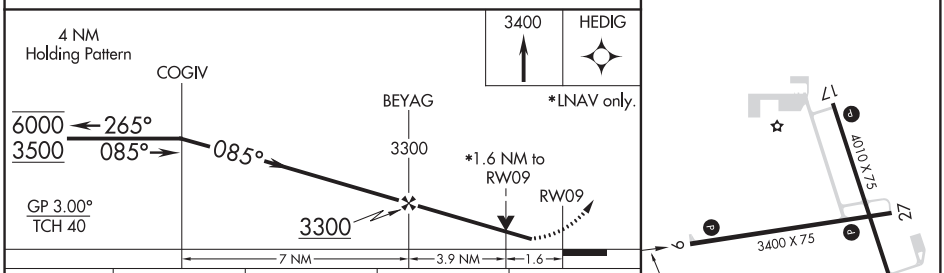

CATEGORY	A	B	C	D
LPV DA	1772-1 250 (300-1)			
LNAV/VNAV DA	2135-2¼ 613 (700-2¼)			
LNAV MDA	2080-1 558 (600-1)		2080-1⅝ 558 (600-1⅝)	
C CIRCLING	2120-1 597 (600-1)		2260-2 737 (800-2)	2260-2¼ 737 (800-2¼)

REIL Rwys 17 and 35 L
MIRL Rwys 17-35 and 9-27 L

EC-3, 10 SEP 2020 to 05 NOV 2020

EC-3, 10 SEP 2020 to 05 NOV 2020

ANTIGO, WISCONSIN

AL-6215 (FAA)

19115

RNAV (GPS) RWY 17
LANGLADE COUNTY (AIG)

WAAS CH 49131 W17A	APP CRS 166°	Rwy ldg 4010 TDZE 1522 Apt Elev 1523

Baro-VNAV NA when using Wausau Downtown altimeter setting. For uncompensated Baro-VNAV systems, LNAV/VNAV NA below -18°C (0°F) or above 54°C (130°F). Procedure NA at night. DME/DME RNP-0.3 NA. Helicopter visibility reduction below 1 SM NA. When local altimeter setting not received, use Wausau Downtown altimeter setting; increase all DA 105 feet all LPV visibilities ¼ mile, and all LNAV/VNAV visibilities ⅜ mile; increase all MDA 120 feet, LNAV Cat C and D visibilities ¼ mile, Circling Cat C visibility ½ mile, and Cat D visibility ¼ mile.

MISSED APPROACH: Climb to 3300 direct ZABVI and hold.

AWOS-3	MINNEAPOLIS CENTER	UNICOM
119.075	124.4 317.7	122.8 (CTAF) L

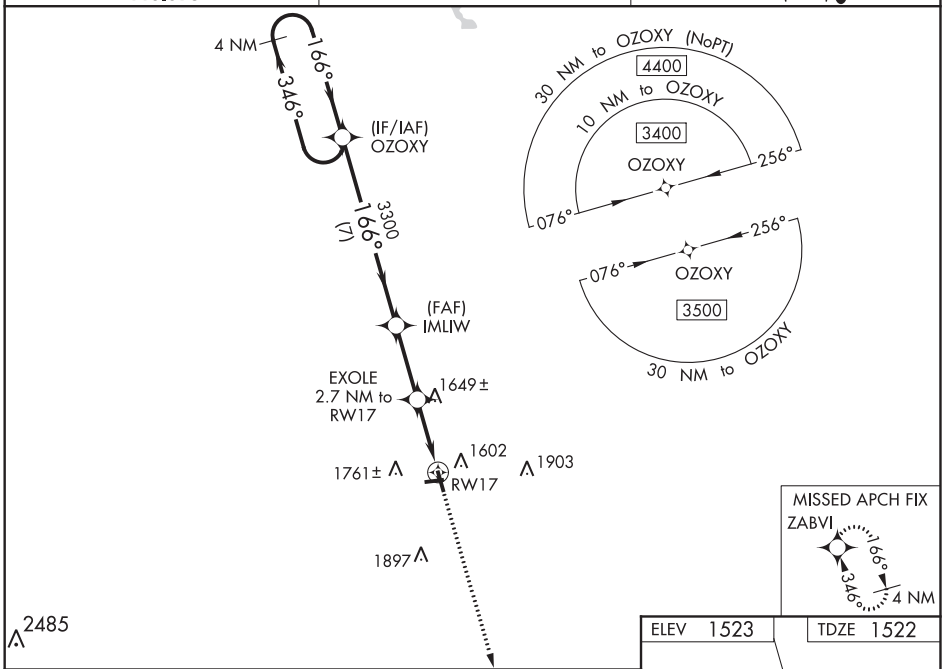

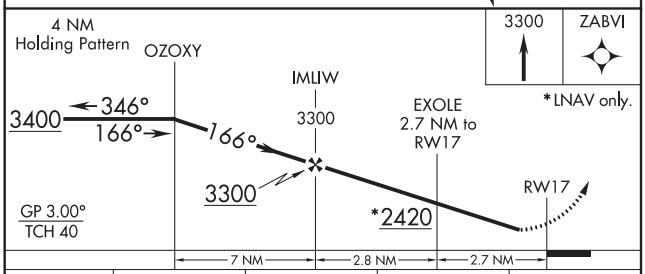

CATEGORY	A	B	C	D
LPV DA	1772-1 250 (300-1)			
LNAV/VNAV DA	1924-1⅜ 402 (400-1⅜)			
LNAV MDA	1920-1 398 (400-1)		1920-1⅛ 398 (400-1⅛)	
CIRCLING	2120-1 597 (600-1)		2120-1½ 597 (600-1½)	2120-2 597 (600-2)

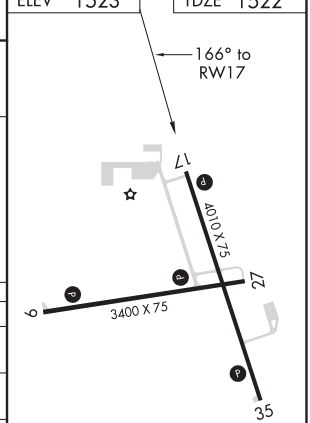

REIL Rwys 17 and 35 L
MIRL Rwys 17-35 and 9-27 L

EC-3, 10 SEP 2020 to 05 NOV 2020

EC-3, 10 SEP 2020 to 05 NOV 2020

WAAS CH 45629 W27A	APP CRS 265°	Rwy ldg 3400 TDZE 1523 Apt Elev 1523

RNAV (GPS) RWY 27
LANGLADE COUNTY (AIG)

RNP APCH.

Rwy 27 helicopter visibility reduction below ¾ SM NA.
For uncompensated Baro-VNAV systems, LNAV/VNAV NA below -18°C or above 54°C.

MISSED APPROACH: Climb to 3500 direct COGIV and hold.

AWOS-3	MINNEAPOLIS CENTER	UNICOM
119.075	124.4 317.7	122.8 (CTAF) L

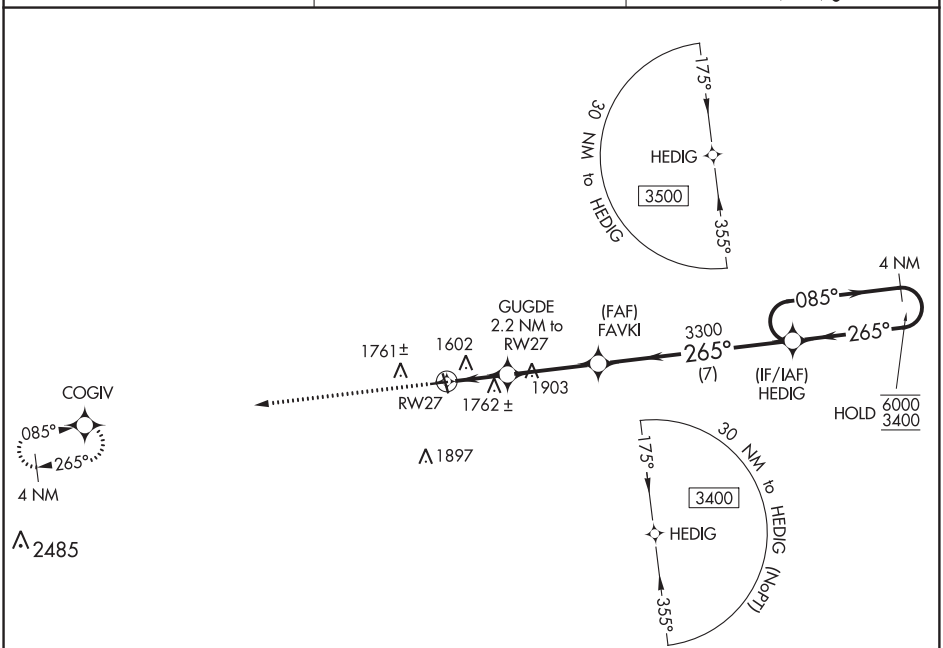

ELEV 1523	TDZE 1523

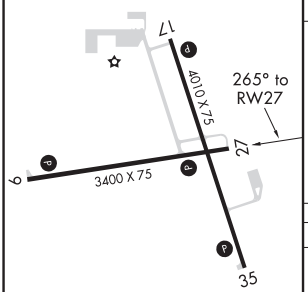

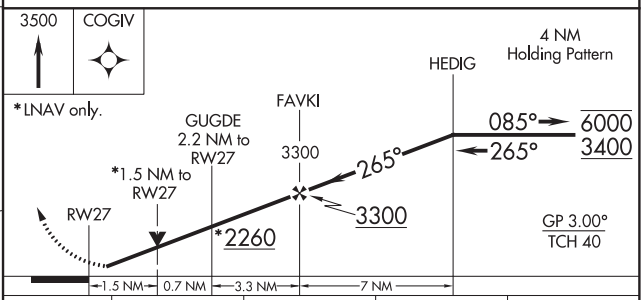

CATEGORY	A	B	C	D
LPV DA	1773-1 250 (300-1)			
LNAV/VNAV DA	1792-1 269 (300-1)			
LNAV MDA	2020-1 497 (500-1)		2020-1⅜ 497 (500-1⅜)	
C CIRCLING	2120-1 597 (600-1)		2260-2 737 (800-2)	2260-2¼ 737 (800-2¼)

REIL Rwys 17 and 35 L
MIRL Rwys 17-35 and 9-27 L

EC-3, 10 SEP 2020 to 05 NOV 2020
EC-3, 10 SEP 2020 to 05 NOV 2020

ANTIGO, WISCONSIN

AL-6215 (FAA)

19115

RNAV (GPS) RWY 35

LANGLADE COUNTY (AIG)

WAAS CH 45732 W35A	APP CRS 346°	Rwy ldg 4010 TDZE 1522 Apt Elev 1523

For uncompensated Baro-VNAV systems, LNAV/VNAV NA below -18°C (0°F) or above 54°C (130°F). DME/DME RNP-0.3 NA. Baro-VNAV and VDP NA when using Wausau Downtown altimeter setting. Helicopter visibility reduction below ¾ SM NA. When local altimeter setting not received, use Wausau Downtown altimeter setting: increase all DA 105 feet and visibility LPV all Cats ¼ mile and LNAV/VNAV all Cats ¾ mile; increase all MDA 120 feet and visibility LNAV Cat C/D and Circling Cat C ½ mile and Circling Cat D ¼ mile.

MISSED APPROACH: Climb to 3400 direct OZOXY and hold.

AWOS-3	MINNEAPOLIS CENTER	UNICOM
119.075	124.4 317.7	122.8 (CTAF) L

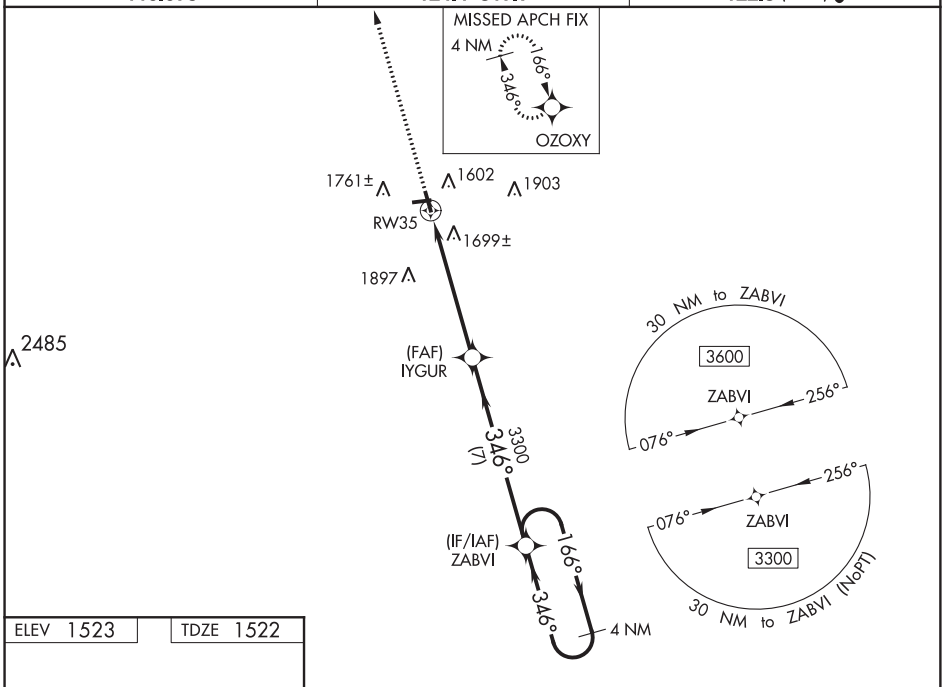

EC-3, 10 SEP 2020 to 05 NOV 2020

EC-3, 10 SEP 2020 to 05 NOV 2020

ELEV 1523 | TDZE 1522

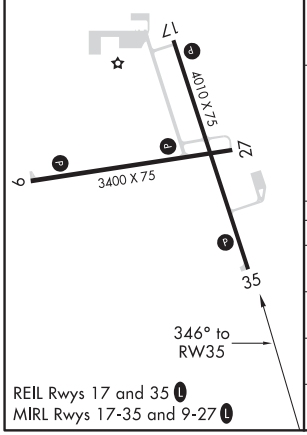

REIL Rwys 17 and 35 L
MIRL Rwys 17-35 and 9-27 L

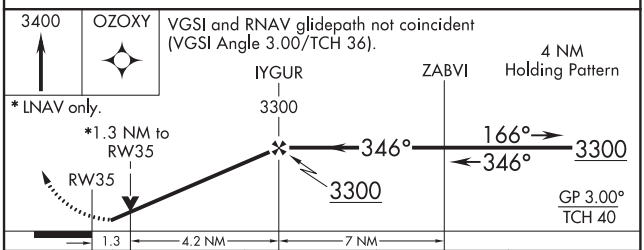

CATEGORY	A	B	C	D
LPV DA	1772-1 250 (300-1)			
LNAV/VNAV DA	2019-1¾ 497 (500-1¾)			
LNAV MDA	1960-1 438 (500-1)		1960-1¼ 438 (500-1¼)	
CIRCLING	2120-1 597 (600-1)		2120-1½ 597 (600-1½)	2120-2 597 (600-2)

ANTIGO, WISCONSIN
Amdt 2B 26MAY16

45°09′N-89°07′W

LANGLADE COUNTY (AIG)

RNAV (GPS) RWY 35

ILS or LOC RWY 3
APPLETON INTL (ATW)

LOC/DME I-ATW	APP CRS	Rwy ldg	8002
109.1	028°	TDZE	888
Chan 28		Apt Elev	918

T
A For inop ALS, increase S-LOC 3 Cats C/D visibility to 1⅜ SM.

MALSR A5

MISSED APPROACH: Climb to 2000 then climbing left turn to 3000 on heading 310° and OSH VORTAC R-355 to BECKY INT/ OSH VORTAC 33.8 DME and hold.

ATIS	GREEN BAY APP CON★	APPLETON TOWER★	GND CON	UNICOM
127.15	126.3 338.2	119.6 (CTAF) L	121.7	122.95

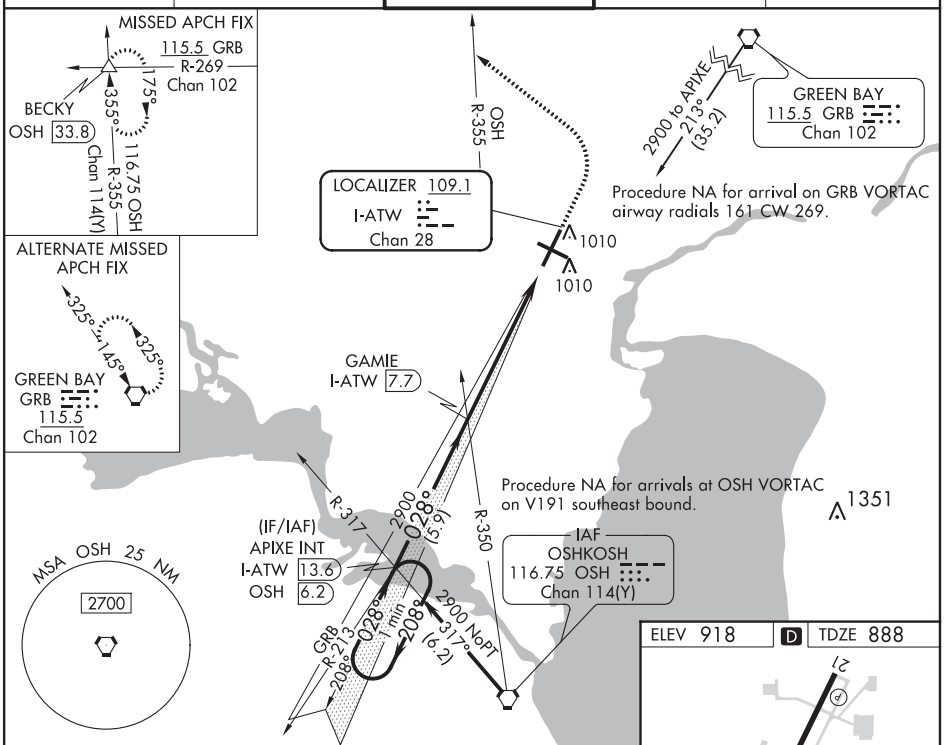

ELEV 918	D	TDZE 888

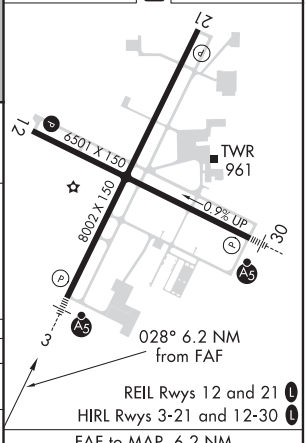

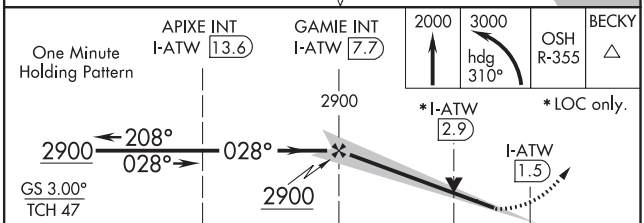

CATEGORY	A	B	C	D
S-ILS 3	1088/24 200 (200-½)			
S-LOC 3	1380/24 492 (500-½)		1380/50 492 (500-1)	
C CIRCLING	1380-1 462 (500-1)		1400-1½ 482 (500-1½)	1480-2 562 (600-2)

FAF to MAP 6.2 NM					
Knots	60	90	120	150	180
Min:Sec	6:12	4:08	3:06	2:29	2:04

APPLETON, WISCONSIN — AL-5216 (FAA) — 20086

ILS or LOC RWY 30
APPLETON INTL (ATW)

LOC/DME I-AQZ	APP CRS	Rwy ldg	6501
109.7	298°	TDZE	875
Chan 34		Apt Elev	918

ADF required.

NA

MALSR

MISSED APPROACH: Climb to 2700 then climbing right turn to 2900 direct KOOKY LOM/I-AQZ 6.5 DME and hold.

ATIS	GREEN BAY APP CON★	APPLETON TOWER★	GND CON	UNICOM
127.15	126.3 338.2	119.6 (CTAF)	121.7	122.95

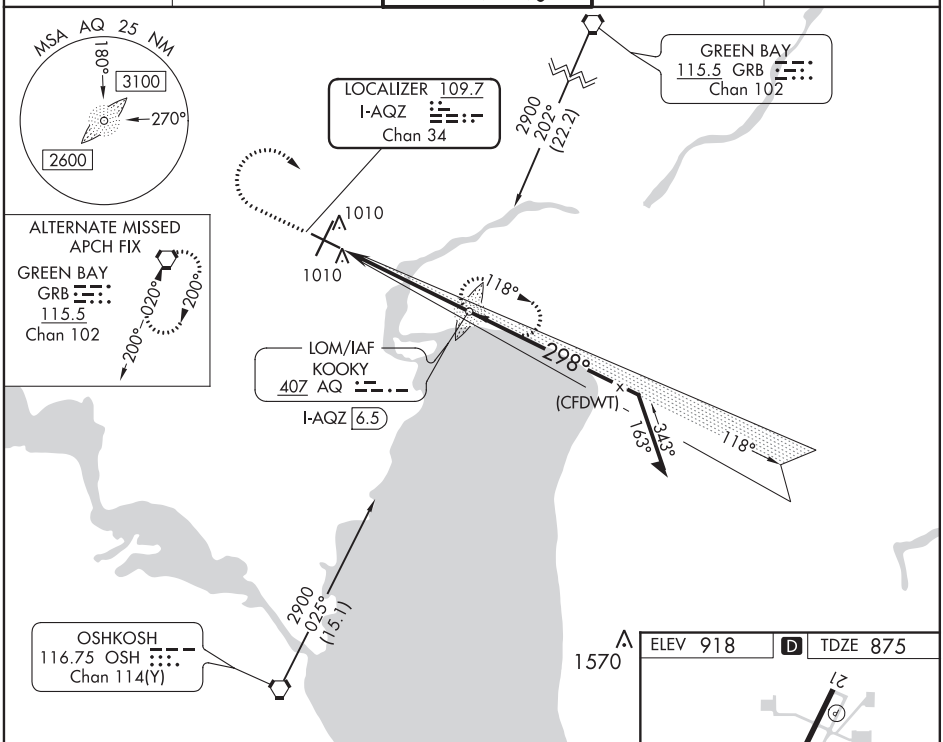

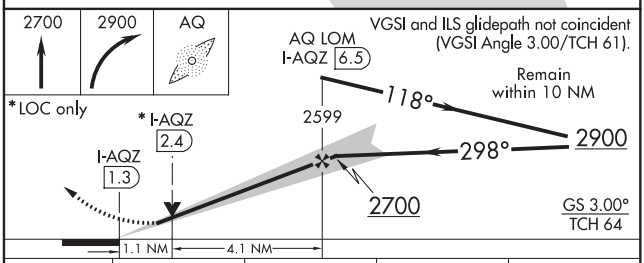

ELEV 918 | D | TDZE 875

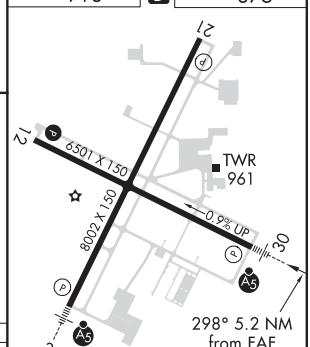

REIL Rwys 12 and 21
HIRL Rwys 12-30 and 3-21

CATEGORY	A	B	C	D
S-ILS 30	1075-½ 200 (200-½)			
S-LOC 30	1260-½ 385 (400-½)		1260-⅝ 385 (400-⅝)	
C CIRCLING	1340-1 422 (500-1)	1380-1 462 (500-1)	1400-1½ 482 (500-1½)	1480-2 562 (600-2)

FAF to MAP 5.2 NM

Knots	60	90	120	150	180
Min:Sec	5:12	3:28	2:36	2:05	1:44

EC-3, 10 SEP 2020 to 05 NOV 2020
EC-3, 10 SEP 2020 to 05 NOV 2020

WAAS CH 56223 W03A	APP CRS 028°	Rwy ldg 8002 TDZE 888 Apt Elev 918

RNAV (GPS) RWY 3
APPLETON INTL (ATW)

Baro-VNAV NA below -16°C (4°F). DME/DME RNP-0.3 NA. When local altimeter setting not received use Green Bay-Austin Straubel Intl altimeter setting and increase all DAs/MDAs 100 feet. Baro/VNAV and VDP NA when using Green Bay-Austin Straubel Intl altimeter setting. For inoperative MALSR increase LPV visibility to RVR 4000 all Cats.

MALSR

MISSED APPROACH: Climb to 2700 direct ASIGE and hold.

ATIS	GREEN BAY APP CON★	APPLETON TOWER★	GND CON	UNICOM
127.15	126.3 338.2	119.6 (CTAF)	121.7	122.95

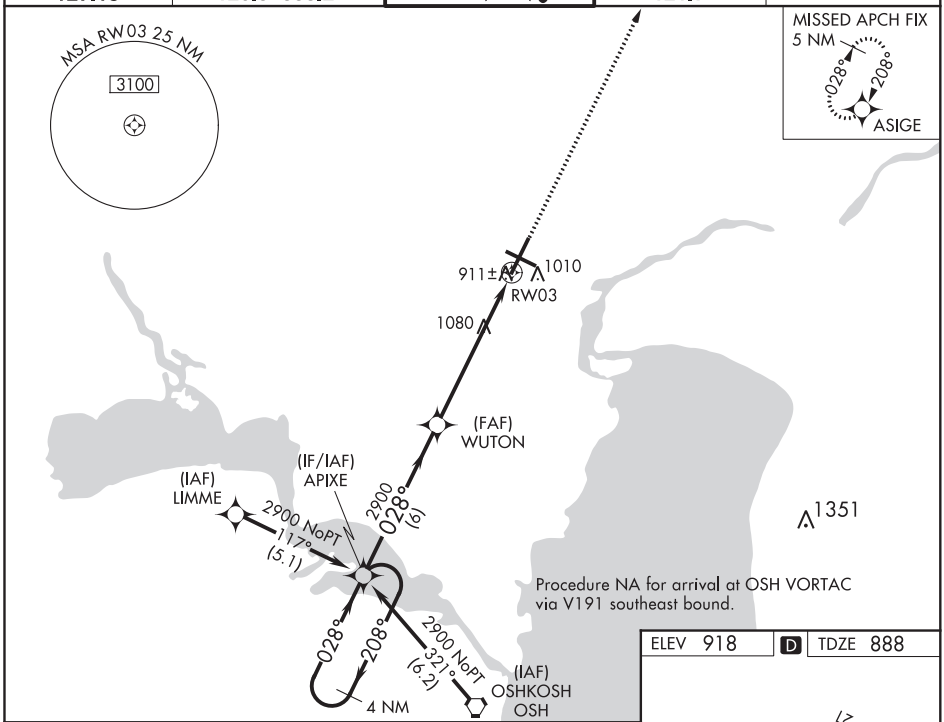

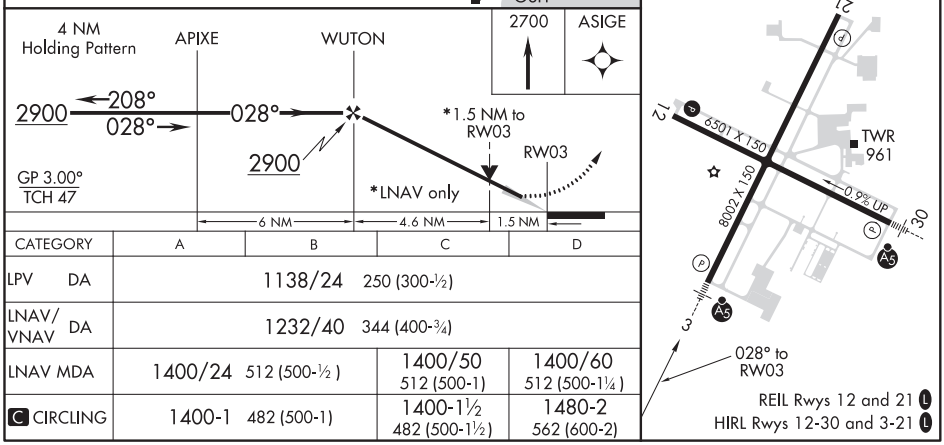

CATEGORY	A	B	C	D
LPV DA	1138/24 250 (300-½)			
LNAV/VNAV DA	1232/40 344 (400-¾)			
LNAV MDA	1400/24 512 (500-½)		1400/50 512 (500-1)	1400/60 512 (500-1¼)
C CIRCLING	1400-1 482 (500-1)		1400-1½ 482 (500-1½)	1480-2 562 (600-2)

EC-3, 10 SEP 2020 to 05 NOV 2020
EC-3, 10 SEP 2020 to 05 NOV 2020

APPLETON, WISCONSIN AL-5216 (FAA) 20086

WAAS CH 82716 W12A	APP CRS 118°	Rwy ldg 6501 TDZE 918 Apt Elev 918

RNAV (GPS) RWY 12
APPLETON INTL (ATW)

For uncompensated Baro-VNAV systems, LNAV/VNAV NA below -16°C (4°F) or above 47°C (116°F). DME/DME RNP-0.3 NA. When local altimeter not received, use Green Bay-Austin Straubel Intl altimeter setting and increase all DA 81 feet and all MDA 100 feet. Increase LPVand LNAV/VNAV all Cats and LNAV Cat C/D visibility ¼ mile. Baro-VNAV and VDP NA when using Green Bay-Austin Straubel altimeter setting.

MISSED APPROACH: Climb to 2700 direct APESE and hold.

ATIS	GREEN BAY APP CON★	APPLETON TOWER★	GND CON	UNICOM
127.15	126.3 338.2	119.6 (CTAF) L	121.7	122.95

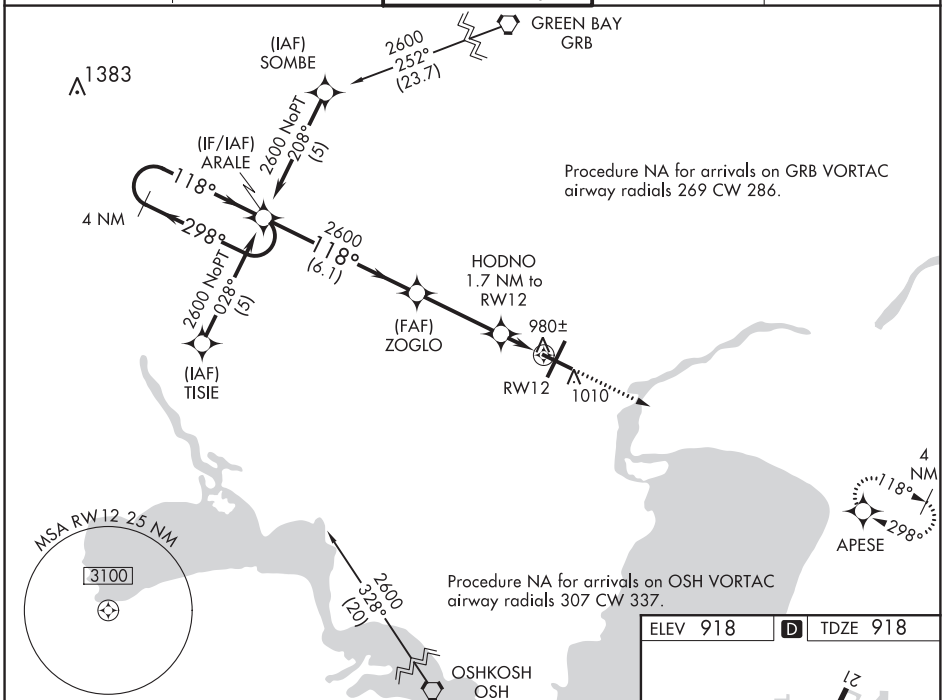

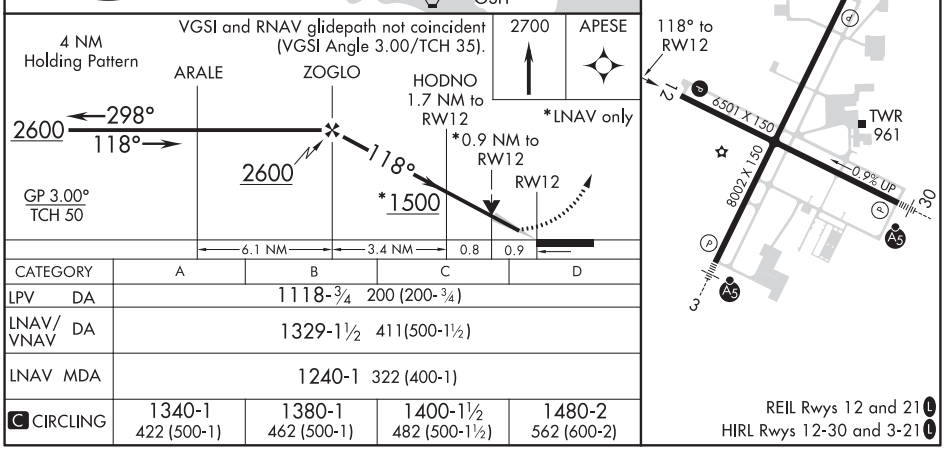

CATEGORY	A	B	C	D
LPV DA	1118-¾ 200 (200-¾)			
LNAV/VNAV DA	1329-1½ 411(500-1½)			
LNAV MDA	1240-1 322 (400-1)			
C CIRCLING	1340-1 422 (500-1)	1380-1 462 (500-1)	1400-1½ 482 (500-1½)	1480-2 562 (600-2)

EC-3, 10 SEP 2020 to 05 NOV 2020

EC-3, 10 SEP 2020 to 05 NOV 2020

WAAS CH 93517 W21A	APP CRS 208°	Rwy ldg 8002 TDZE 879 Apt Elev 918

RNAV (GPS) RWY 21
APPLETON INTL (ATW)

RNP APCH.

Rwy 21 helicopter visibility reduction below 1 SM NA. For uncompensated Baro-VNAV systems, LNAV/VNAV NA below -16°C or above 47°C.

MISSED APPROACH: Climb to 2900 direct APIXE and hold.

ATIS	GREEN BAY APP CON★	APPLETON TOWER★	GND CON	UNICOM
127.15	126.3 338.2	119.6 (CTAF) L	121.7	122.95

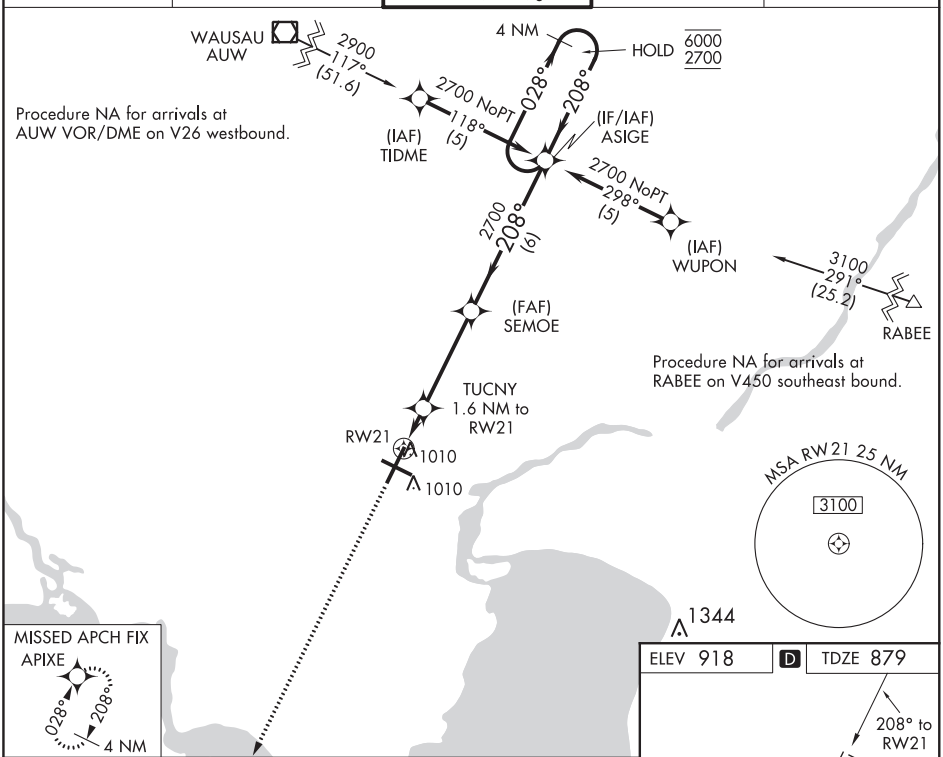

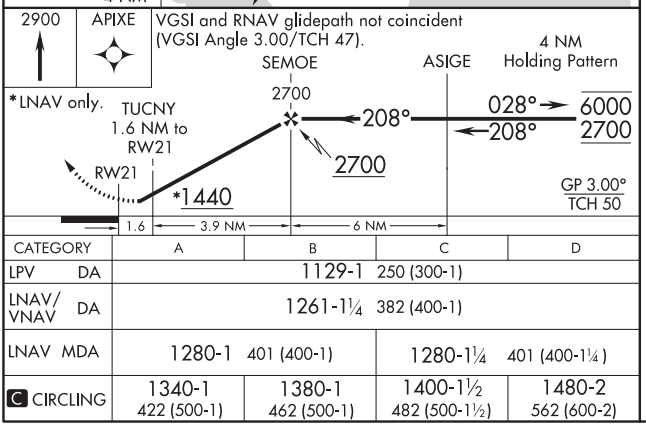

CATEGORY	A	B	C	D
LPV DA	1129-1 250 (300-1)			
LNAV/VNAV DA	1261-1¼ 382 (400-1)			
LNAV MDA	1280-1 401 (400-1)		1280-1¼ 401 (400-1¼)	
C CIRCLING	1340-1 422 (500-1)	1380-1 462 (500-1)	1400-1½ 482 (500-1½)	1480-2 562 (600-2)

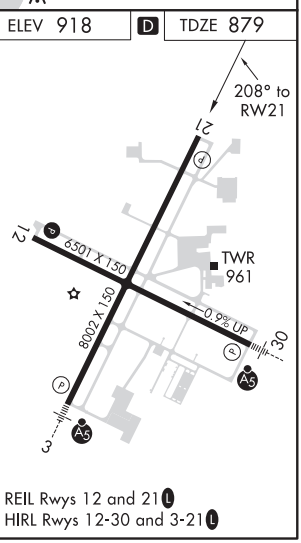

REIL Rwys 12 and 21 L
HIRL Rwys 12-30 and 3-21 L

EC-3, 10 SEP 2020 to 05 NOV 2020
EC-3, 10 SEP 2020 to 05 NOV 2020

APPLETON, WISCONSIN — AL-5216 (FAA) — 20086

WAAS CH 42517 W30A	APP CRS 298°	Rwy ldg 6501 TDZE 875 Apt Elev 918

RNAV (GPS) RWY 30
APPLETON INTL (ATW)

RNP APCH.

For uncompensated Baro-VNAV systems, LNAV/VNAV NA below -16°C (4°F) or above 54°C (130°F).

MALSR

MISSED APPROACH: Climb to 2600 direct ARALE and hold.

ATIS	GREEN BAY APP CON★	APPLETON TOWER★	GND CON	UNICOM
127.15	126.3 338.2	119.6 (CTAF) L	121.7	122.95

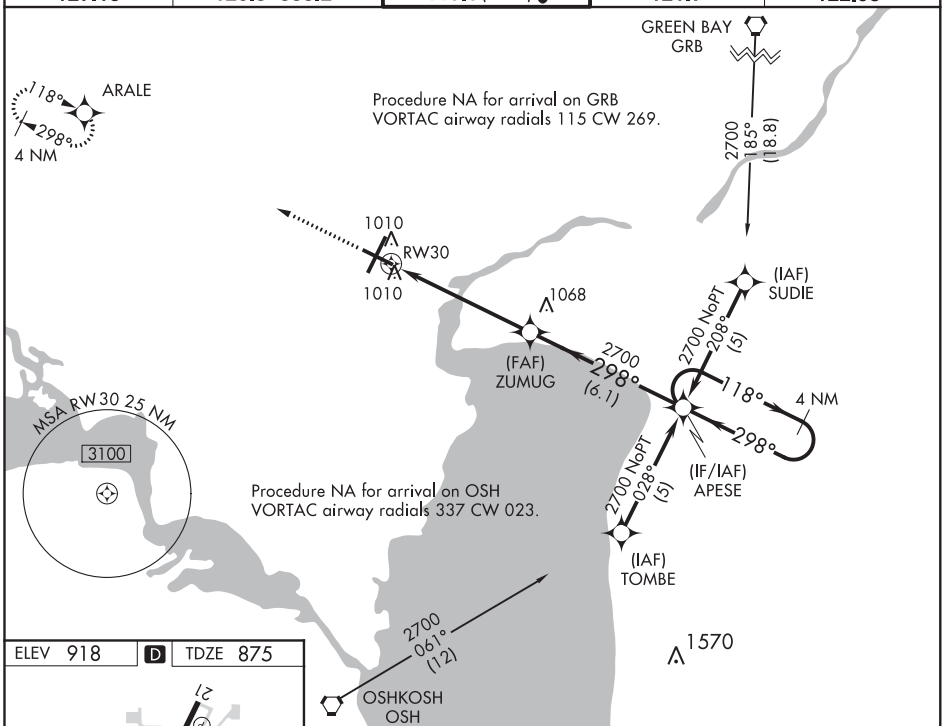

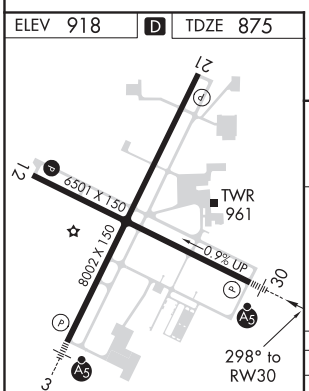

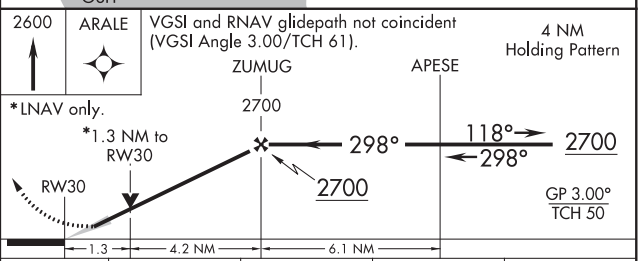

CATEGORY	A	B	C	D
LPV DA	1075-½ 200 (200-½)			
LNAV/VNAV DA	1310-1 435 (400-1)			
LNAV MDA	1320-½ 445 (500-½)		1320-⅞ 445 (500-⅞)	1320-1 445 (500-1)
C CIRCLING	1340-1 422 (500-1)	1380-1 462 (500-1)	1400-1½ 482 (500-1½)	1480-2 562 (600-2)

REIL Rwys 12 and 21 L
HIRL Rwys 12-30 and 3-21 L

EC-3, 10 SEP 2020 to 05 NOV 2020

EC-3, 10 SEP 2020 to 05 NOV 2020

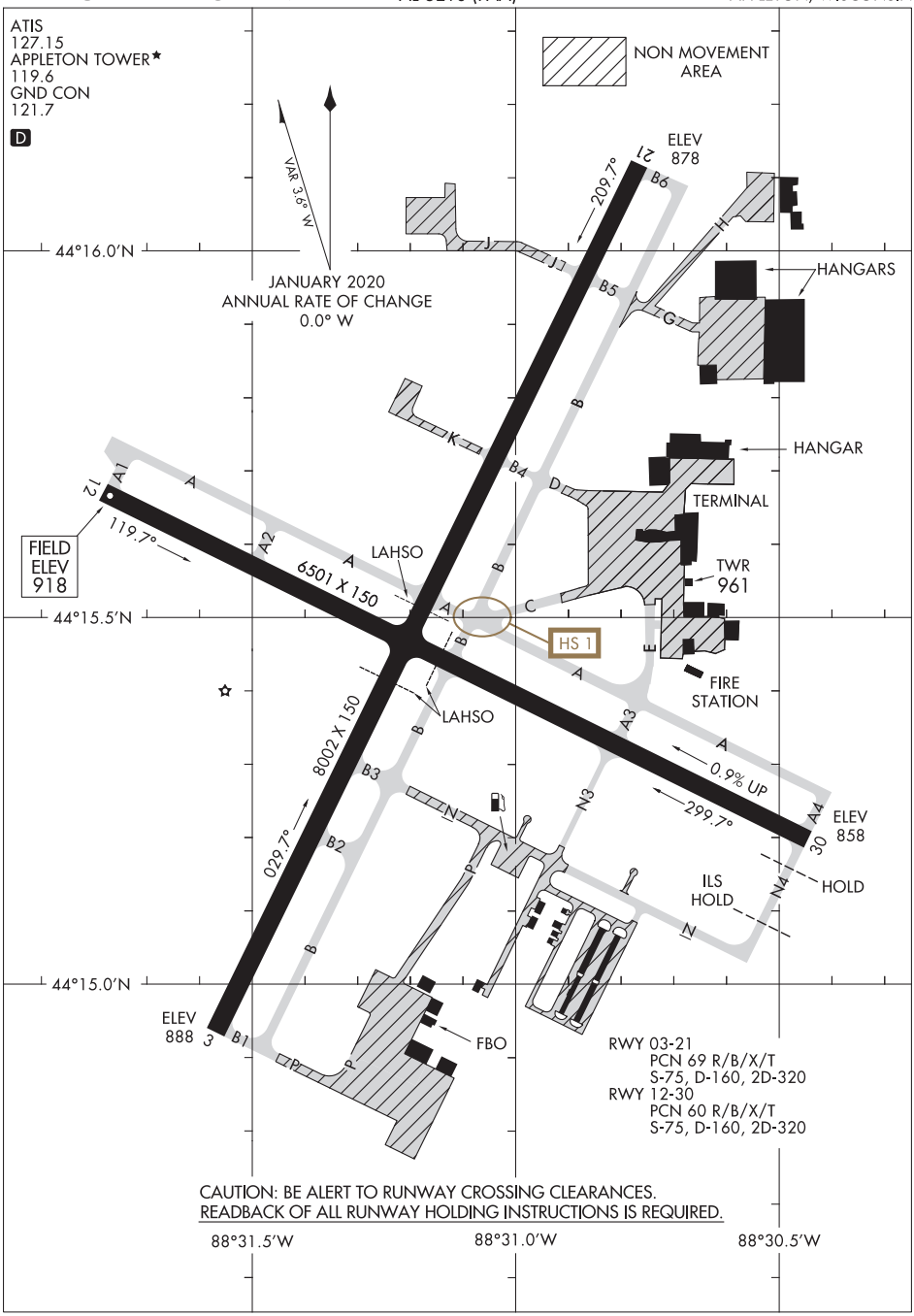

EC-3, 10 SEP 2020 to 05 NOV 2020

EC-3, 10 SEP 2020 to 05 NOV 2020

ASHLAND, WISCONSIN — AL-5383 (FAA) — 20086

WAAS CH 72707 W02A	APP CRS 023°	Rwy ldg 5197 TDZE 826 Apt Elev 827

RNAV (GPS) RWY 2
JOHN F KENNEDY MEMORIAL (ASX)

RNP APCH.

For uncompensated Baro-VNAV systems, LNAV/VNAV NA below -28°C or above 54°C. Rwy 2 helicopter visibility reduction below ¾ SM NA. Baro-VNAV and VDP NA when using Ironwood altimeter setting. When local altimeter setting not received, use Ironwood altimeter setting and increase all DAs 132 feet and all MDAs 140 feet; increase LPV all Cats and LNAV Cat C/D visibility ⅜ mile, LNAV/VNAV all Cats and Circling Cat C/D visibility ½ mile.

-31°C

MISSED APPROACH: Climb to 3200 direct HOSUT and hold.

ASOS	MINNEAPOLIS CENTER	GCO	UNICOM
126.775	126.45 276.4	122.25	122.8 (CTAF) L

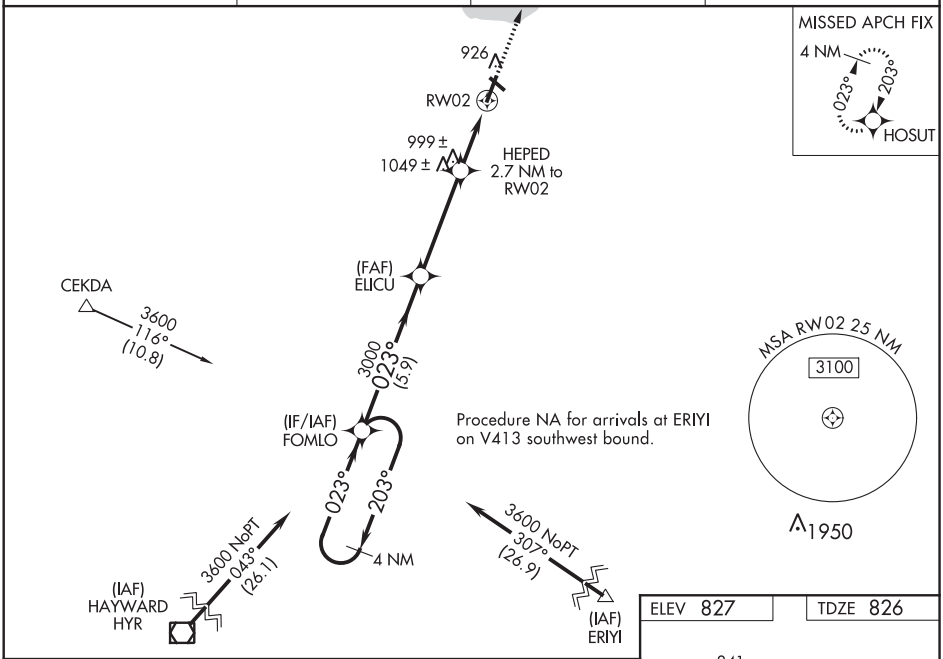

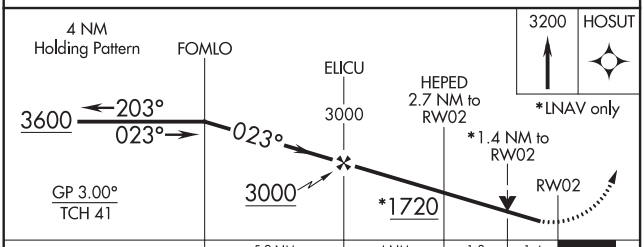

CATEGORY	A	B	C	D
LPV DA	1076-⅞ 250 (300-⅞)			
LNAV/VNAV DA	1103-⅞ 277 (300-⅞)			
LNAV MDA	1300-1 474 (500-1)		1300-1⅜ 474 (500-1⅜)	
C CIRCLING	1300-1 473 (500-1)		1440-1¾ 613 (700-1¾)	1560-2¼ 733 (800-2¼)

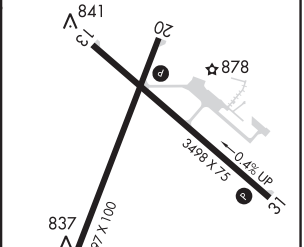

ASHLAND, WISCONSIN
Amdt 1B 26MAR20

46°33'N-90°55'W

JOHN F KENNEDY MEMORIAL (ASX)
RNAV (GPS) RWY 2

EC-3, 10 SEP 2020 to 05 NOV 2020

EC-3, 10 SEP 2020 to 05 NOV 2020

WAAS CH 61107 W13A	APP CRS 132°	Rwy ldg 3498 TDZE 827 Apt Elev 827

RNAV (GPS) RWY 13
JOHN F KENNEDY MEMORIAL (ASX)

-31°C

For uncompensated Baro-VNAV systems, LNAV/VNAV NA below -28°C (-18°F) or above 54°C (130°F). DME/DME RNP-0.3 NA. Helicopter visibility reduction below ¾ SM NA. Baro-VNAV and VDP NA when using Ironwood altimeter setting. When local altimeter setting not received, use Ironwood altimeter setting and increase all DAs 132 feet and all MDAs 140 feet; increase LPV, LNAV/VNAV all Cats, and LNAV Cat C/D visibility ⅜ mile and Circling Cat C/D visibility ½ mile.

MISSED APPROACH: Climb to 3500 direct JILUL and hold.

ASOS	MINNEAPOLIS CENTER	GCO	UNICOM
126.775	126.45 276.4	122.25	122.8 (CTAF) L

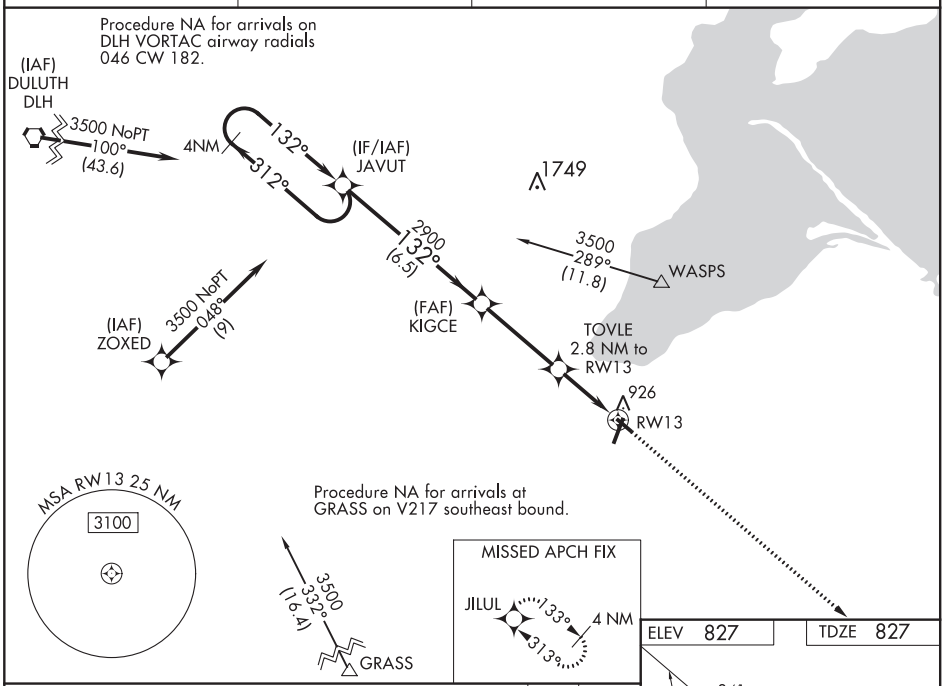

ELEV 827	TDZE 827

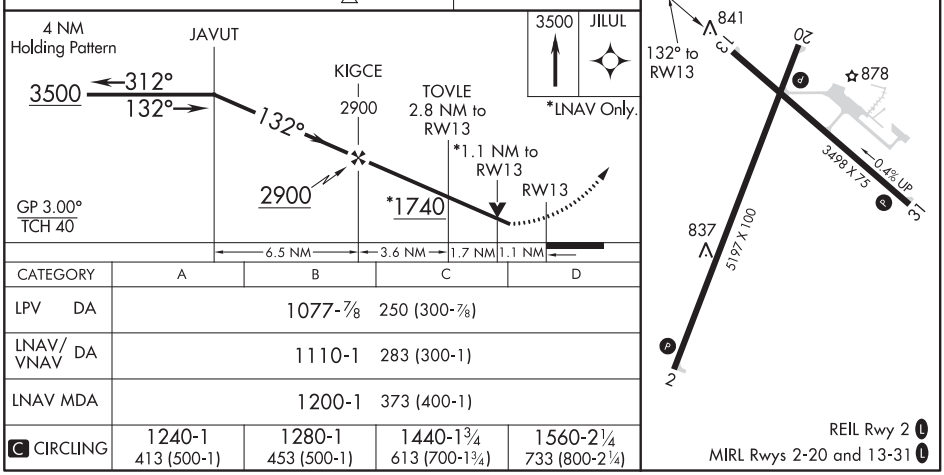

CATEGORY	A	B	C	D
LPV DA	1077-⅞ 250 (300-⅞)			
LNAV/VNAV DA	1110-1 283 (300-1)			
LNAV MDA	1200-1 373 (400-1)			
C CIRCLING	1240-1 413 (500-1)	1280-1 453 (500-1)	1440-1¾ 613 (700-1¾)	1560-2¼ 733 (800-2¼)

REIL Rwy 2 L
MIRL Rwys 2-20 and 13-31 L

EC-3, 10 SEP 2020 to 05 NOV 2020

EC-3, 10 SEP 2020 to 05 NOV 2020

ASHLAND, WISCONSIN

AL-5383 (FAA)

18312

RNAV (GPS) RWY 20

JOHN F KENNEDY MEMORIAL (ASX)

WAAS CH 90307 W20A	APP CRS 203°	Rwy ldg 5197 TDZE 827 Apt Elev 827

RNP APCH.

Baro-VNAV and VDP NA when using Ironwood altimeter setting. Rwy 20 helicopter visibility reduction below ¾ SM NA. For uncompensated Baro-VNAV systems, LNAV/VNAV NA below -22°C or above 54°C. When local altimeter setting not received, use Ironwood altimeter setting: increase LPV DA to 1260 feet and all visibilities ½ SM; increase LNAV/VNAV DA to 1256 feet and all visibilities ½ SM; increase all MDA 140 feet and LNAV visibility Cat C/D ⅜ SM and Circling visibility Cat C/D ½ SM.

-31°C

MISSED APPROACH: Climb to 3600 direct FOMLO and hold.

ASOS	MINNEAPOLIS CENTER	GCO	UNICOM
126.775	126.45 276.4	122.25	122.8 (CTAF) L

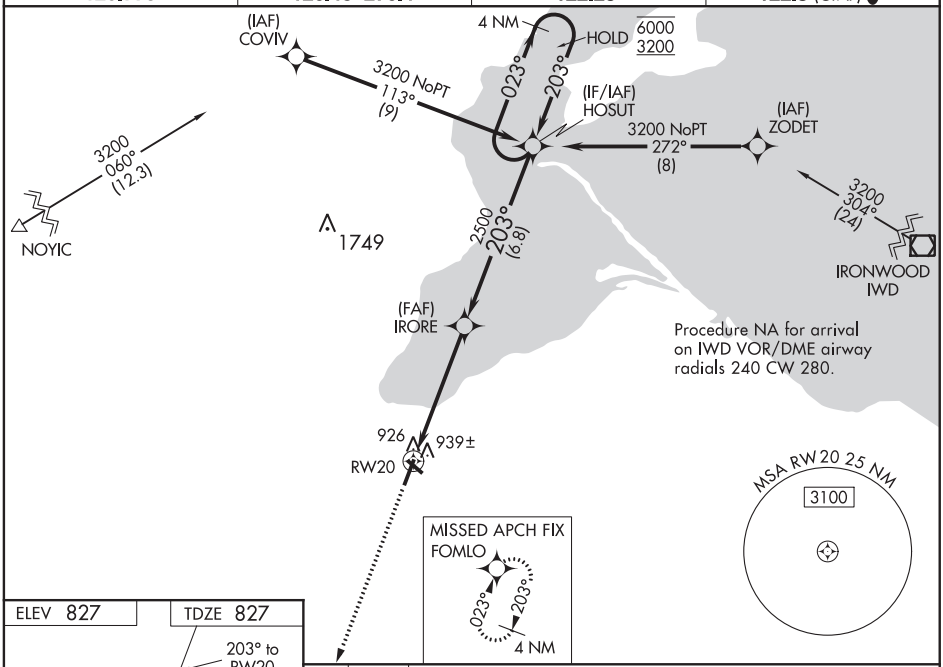

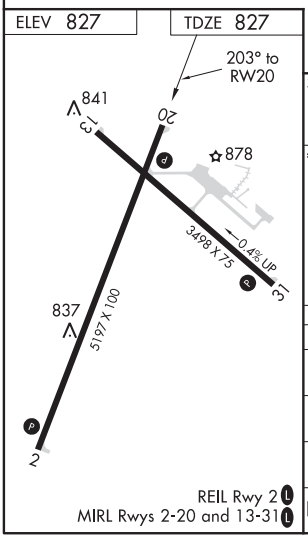

REIL Rwy 2 L
MIRL Rwys 2-20 and 13-31 L

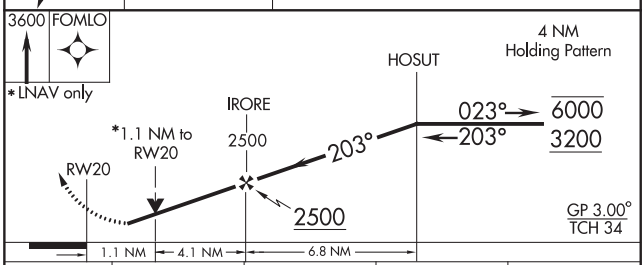

CATEGORY	A	B	C	D
LPV DA	1128-1		301 (400-1)	
LNAV/VNAV DA	1124-1		297 (300-1)	
LNAV MDA	1200-1		373 (400-1)	
C CIRCLING	1240-1 413 (500-1)	1280-1 453 (500-1)	1440-1¾ 613 (700-1¾)	1560-2¼ 733 (800-2¼)

WAAS CH 65807 W31A	APP CRS 313°	Rwy ldg 3498 TDZE 827 Apt Elev 827

RNAV (GPS) RWY 31
JOHN F KENNEDY MEMORIAL (ASX)

For uncompensated Baro-VNAV systems, LNAV/VNAV NA below -28°C (-18°F) or above 54°C (130°F). DME/DME RNP-0.3 NA. Helicopter visibility reduction below ¾ SM NA. Baro-VNAV and VDP NA when using Ironwood altimeter setting. When local altimeter setting not received, use Ironwood altimeter setting and increase all DAs 132 feet and all MDAs 140 feet; increase LPV all Cats and LNAV Cat C/D visibility ⅜ mile, LNAV/VNAV all Cats and Circling Cat C/D visibility ½ mile.

-31°C

MISSED APPROACH: Climb to 3500 direct JAVUT and hold.

ASOS	MINNEAPOLIS CENTER	GCO	UNICOM
126.775	126.45 276.4	122.25	122.8 (CTAF) L

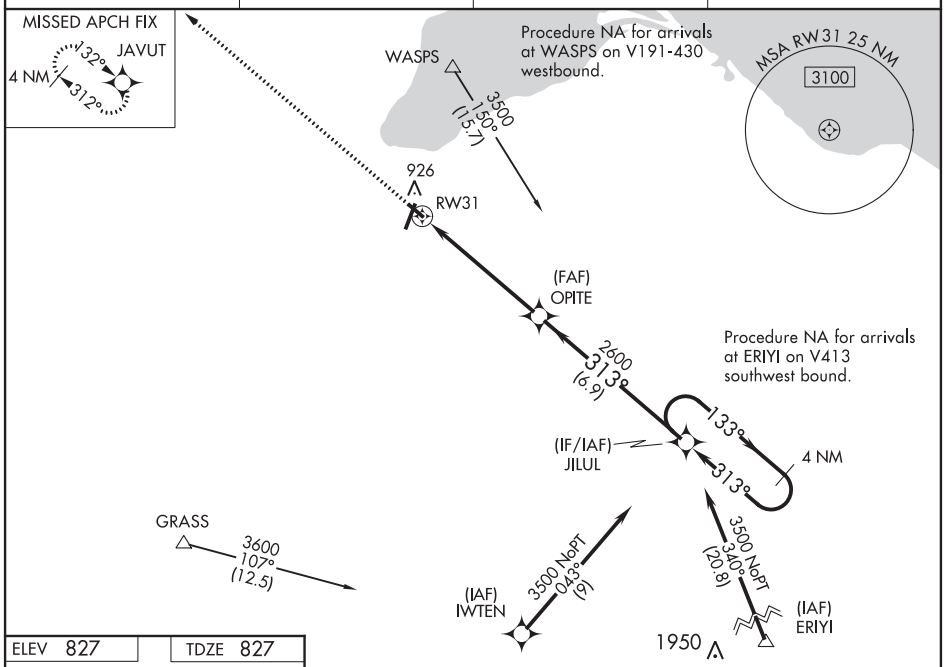

ELEV 827 TDZE 827

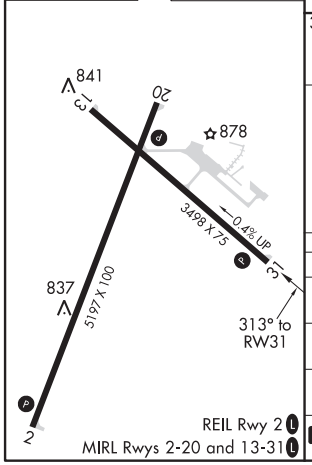

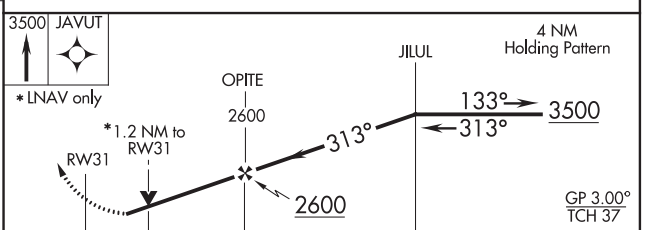

CATEGORY	A	B	C	D
LPV DA	1077-⅞ 250 (300-⅞)			
LNAV/VNAV DA	1125-1 298 (300-1)			
LNAV MDA	1240-1 413 (500-1)		1240-1¼ 413 (500-1¼)	
C CIRCLING	1240-1 413 (500-1)	1280-1 453 (500-1)	1440-1¾ 613 (700-1¾)	1560-2¼ 733 (800-2¼)

EC-3, 10 SEP 2020 to 05 NOV 2020
EC-3, 10 SEP 2020 to 05 NOV 2020

ASHLAND, WISCONSIN AL-5383 (FAA) 20254

LOC RWY 2

JOHN F KENNEDY MEMORIAL (ASX)

LOC/DME I-ASX	APP CRS	Rwy ldg 5197
109.3	023°	TDZE 826
Chan 30		Apt Elev 827

DME required.

T NA -31°C

Rwy 2 helicopter visibility reduction below ¾ SM NA. VDP NA when using Ironwood altimeter setting. When local altimeter setting not received, use Ironwood altimeter setting and increase all MDA 140 feet; increase S-02 Cat C/D visibility ⅜ SM and Circling Cat C/D visibility ½ SM.

MISSED APPROACH: Climb to 2200 then climbing right turn to 3500 on IWD VOR/DME R-280 to CEVLU/ IWD 20 DME and hold.

ASOS	MINNEAPOLIS CENTER	GCO	UNICOM
126.775	126.45 276.4	122.25	122.8 (CTAF) L

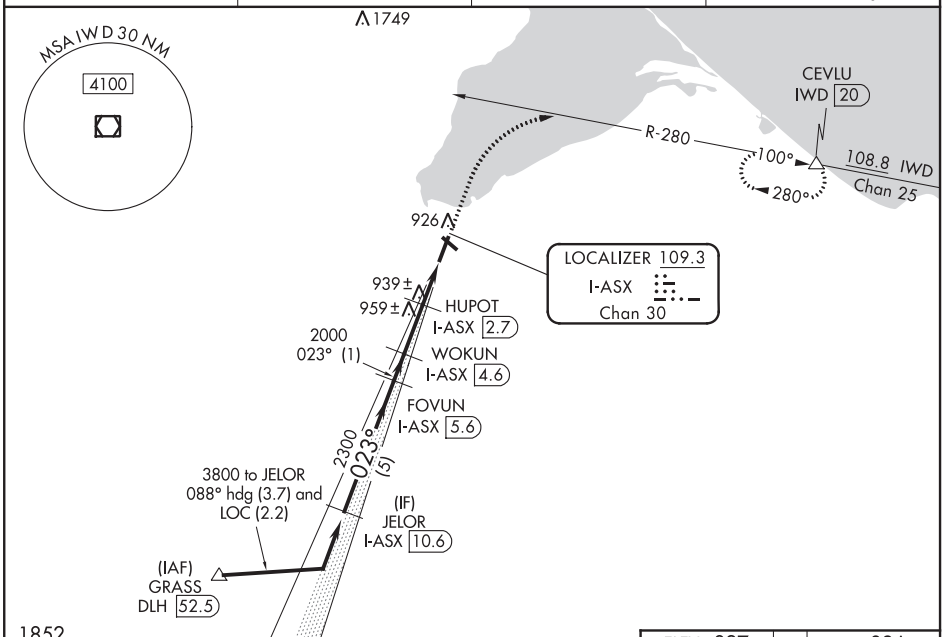

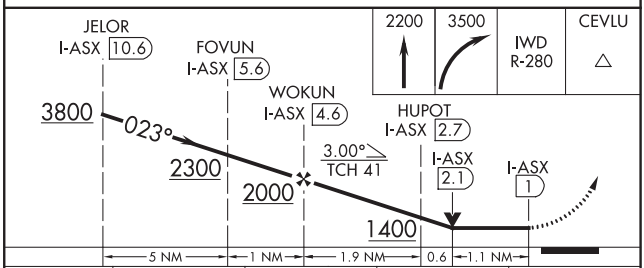

CATEGORY	A	B	C	D
S-2	1200-1 374 (400-1)		1200-1⅛ 374 (400-1⅛)	
C CIRCLING	1240-1 413 (500-1)	1280-1 453 (500-1)	1440-1¾ 613 (700-1¾)	1560-2¼ 733 (800-2¼)

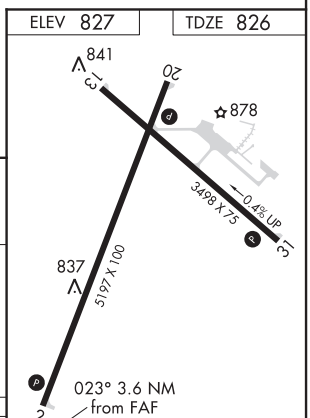

REIL Rwy 2 L
MIRL Rwys 2-20 and 13-31 L

ASHLAND, WISCONSIN
Amdt 1B 08NOV18

46°33'N-90°55'W

JOHN F KENNEDY MEMORIAL (ASX)
LOC RWY 2

EC-3, 10 SEP 2020 to 05 NOV 2020

EC-3, 10 SEP 2020 to 05 NOV 2020

WAAS CH 53304 W01A	APP CRS 010°	Rwy ldg 5010 TDZE 979 Apt Elev 979

RNAV (GPS) RWY 1

BARABOO-WISCONSIN DELLS RGNL (DLL)

T A Baro-VNAV NA when using Lone Rock altimeter setting. For uncompensated Baro-VNAV systems, LNAV/VNAV NA below -22°C (-7°F) or above 54°C (130°F). DME/DME RNP-0.3 NA. When local altimeter setting not received, use Lone Rock altimeter setting and increase all DA 97 feet/MDA 100 feet. Increase LPV all Cats visibility ⅛ mile, LNAV/VNAV all Cats visibility ⅜ mile, LNAV Cat C visibility ⅜ mile, and Circling Cat C visibility ½ mile. Circling NA to Rwy 14-32. Rwy 1 helicopter visibility reduction below ¾ SM NA.

MISSED APPROACH: Climb to 3000 direct NOYIL and on track 011° to ZAVOX and hold.

AWOS-3	MADISON APP CON★	UNICOM
118.325	135.45 343.7	123.05 (CTAF) L

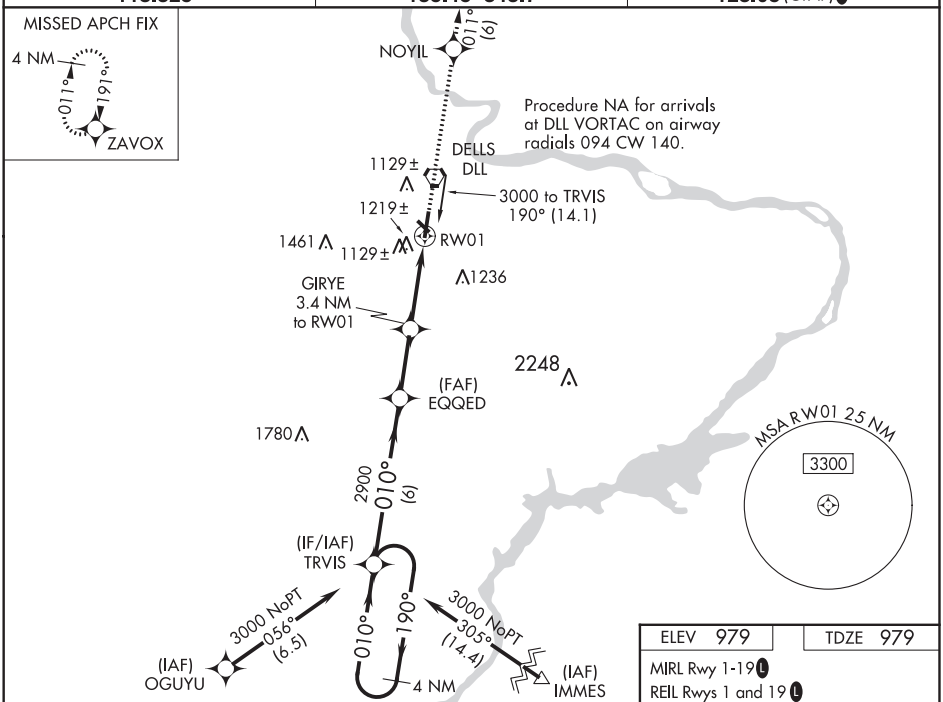

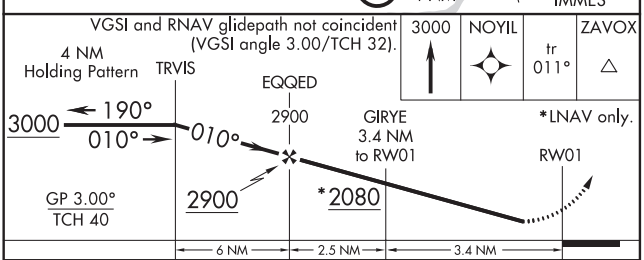

CATEGORY	A	B	C	D
LPV DA	1229-1 250 (300-1)			NA
LNAV/VNAV DA	1391-1⅜ 412 (500-1⅜)			NA
LNAV MDA	1480-1 501 (600-1)		1480-1⅜ 501 (600-1⅜)	NA
C CIRCLING	1520-1 541 (600-1)		1580-1¾ 601 (700-1¾)	NA

ELEV 979 TDZE 979

MIRL Rwy 1-19 L

REIL Rwys 1 and 19 L

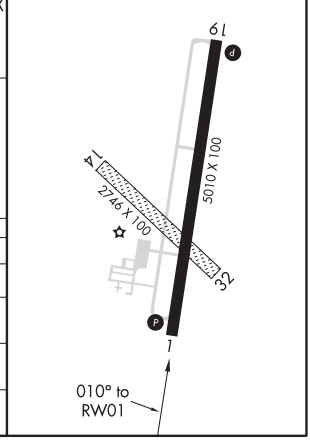

BARABOO, WISCONSIN
Amdt 1D 27FEB20
BARABOO-WISCONSIN DELLS RGNL (DLL)
43°31′N-89°46′W
RNAV (GPS) RWY 1
33

EC-3, 10 SEP 2020 to 05 NOV 2020
EC-3, 10 SEP 2020 to 05 NOV 2020

BARABOO, WISCONSIN AL-5319 (FAA) 20030

WAAS CH 78232 W19A	APP CRS 190°	Rwy ldg 5010 TDZE 979 Apt Elev 979

RNAV (GPS) RWY 19
BARABOO-WISCONSIN DELLS RGNL (DLL)

RNP APCH.

Circling NA to Rwys 14 and 32.
Rwy 19 helicopter visibility reduction below ¾ SM NA.
For uncompensated Baro-VNAV systems, LNAV/VNAV NA below -16°C or above 54°C.

MISSED APPROACH: Climb to 3000 direct TRVIS and hold.

AWOS-3	MADISON APP CON ★	UNICOM
118.325	135.45 343.7	123.05 (CTAF) L

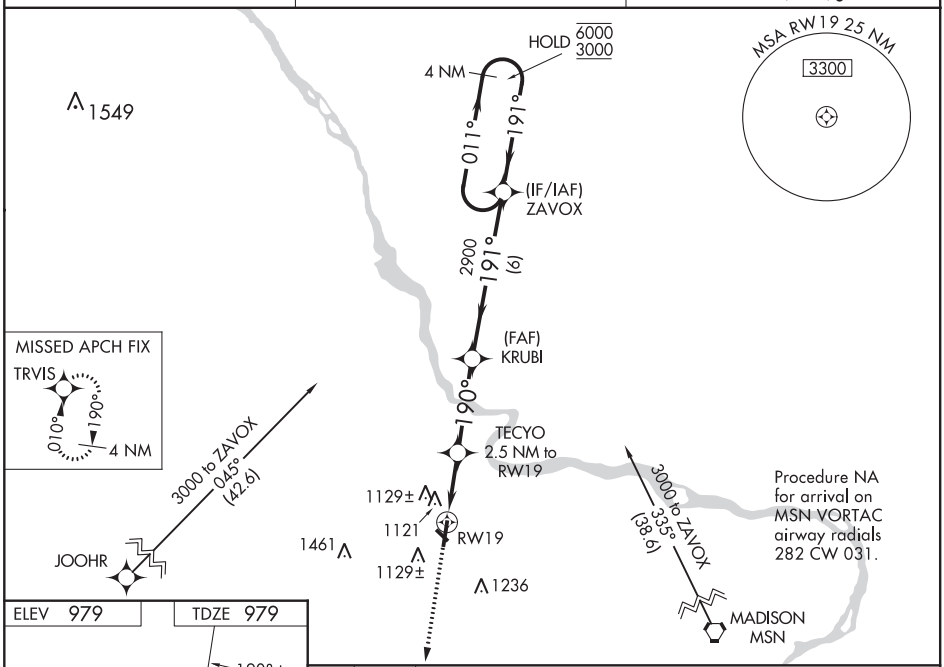

EC-3, 10 SEP 2020 to 05 NOV 2020

EC-3, 10 SEP 2020 to 05 NOV 2020

ELEV 979 TDZE 979

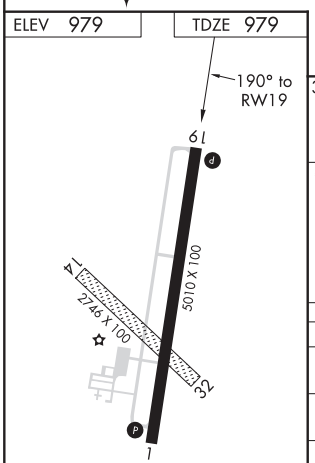

MIRL Rwy 1-19 L
REIL Rwys 1 and 19 L

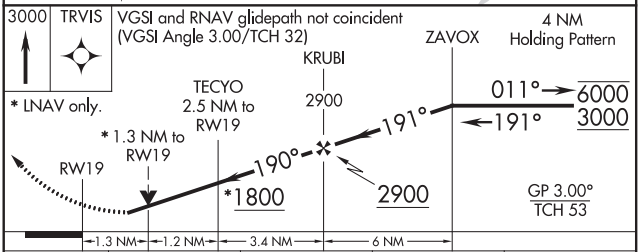

CATEGORY	A	B	C	D
LPV DA	1341-1 362 (400-1)			NA
LNAV/VNAV DA	1302-1 323 (400-1)			NA
LNAV MDA	1420-1 441 (500-1)		1420-1⅜ 441 (500-1⅜)	NA
C CIRCLING	1520-1 541 (600-1)		1580-1¾ 601 (700-1¾)	NA

LOC/DME I-DLL	APP CRS	Rwy ldg	5010
109.15	010°	TDZE	979
Chan 28 (Y)		Apt Elev	979

LOC RWY 1
BARABOO-WISCONSIN DELLS RGNL (DLL)

DME required.

Circling NA to Rwys 14 and 32.
Rwy 1 helicopter visibility reduction below ¾ SM NA.

NA

MISSED APPROACH: Climb to 4000 direct DLL VORTAC and hold, continue climb-in-hold to 4000.

AWOS-3	MADISON APP CON ★	UNICOM
118.325	135.45 343.7	123.05 (CTAF) L

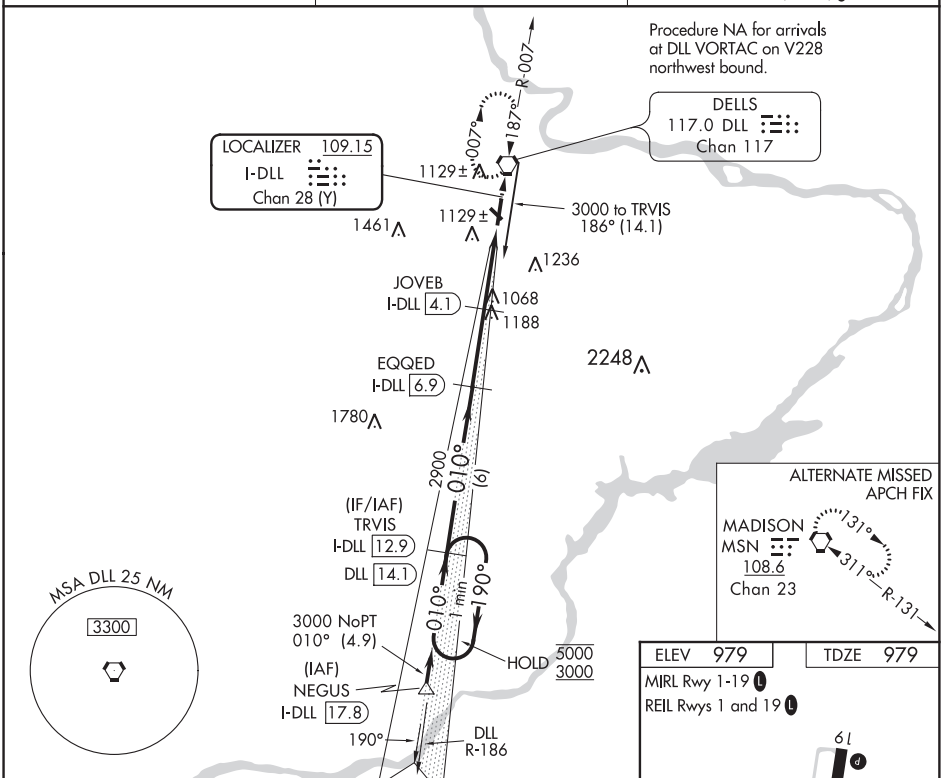

ELEV 979 | TDZE 979

MIRL Rwy 1-19 L
REIL Rwys 1 and 19 L

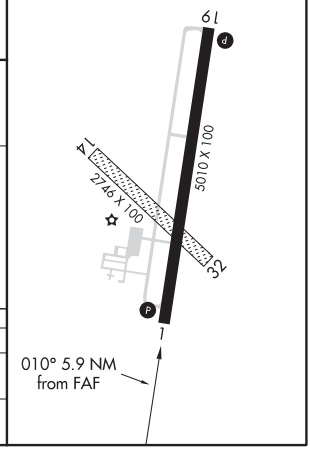

VGSI and descent angles not coincident (VGSI Angle 3.00/TCH 32).

4000 | DLL

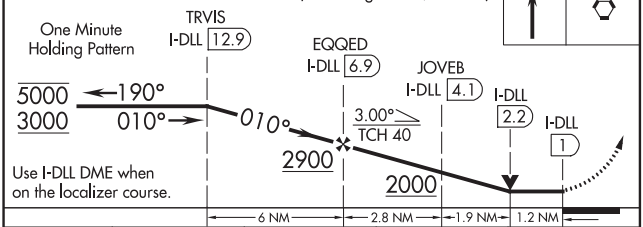

CATEGORY	A	B	C	D
S-1	1380-1 401 (500-1)		1380-1⅛ 401 (500-1⅛)	NA
C CIRCLING	1520-1 541 (600-1)		1580-1¾ 601 (700-1¾)	NA

EC-3, 10 SEP 2020 to 05 NOV 2020

BARABOO, WISCONSIN — AL-5319 (FAA) — 20254

VOR-A

BARABOO-WISCONSIN DELLS RGNL (DLL)

VORTAC DLL	APP CRS	Rwy ldg	N/A
117.0	187°	TDZE	N/A
Chan 117		Apt Elev	979

Circling NA to Rwys 14 and 32.

MISSED APPROACH: Climb to 2500 then climbing right turn to 3300 direct DLL VORTAC and hold, continue climb-in-hold to 3300.

AWOS-3	MADISON APP CON ★	UNICOM
118.325	135.45 343.7	123.05(CTAF) L

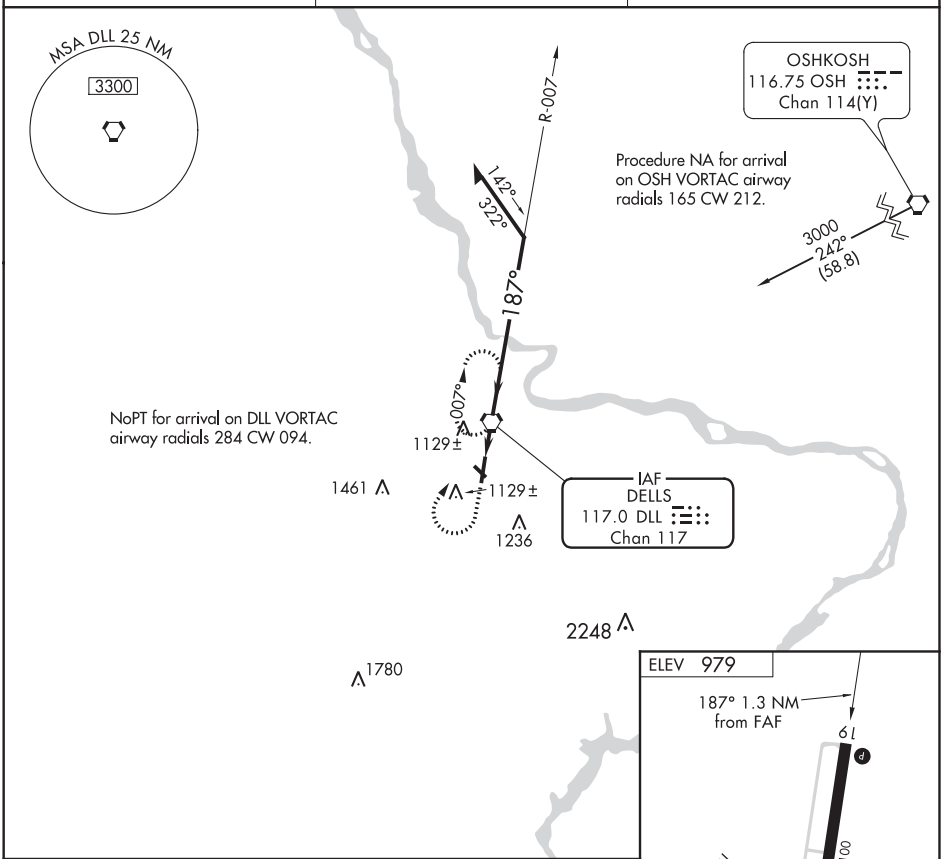

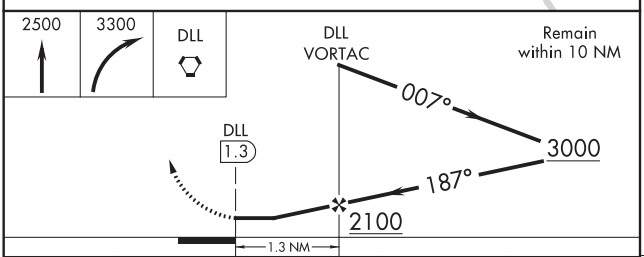

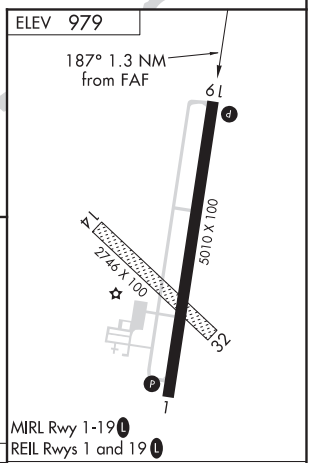

CATEGORY	A	B	C	D
CIRCLING	1520-1 541 (600-1)		1580-1¾ 601 (700-1¾)	NA

FAF to MAP 1.3 NM					
Knots	60	90	120	150	180
Min:Sec	1:18	0:52	0:39	0:31	0:26

EC-3, 10 SEP 2020 to 05 NOV 2020

LOC/DME I-BTC	APP CRS	Rwy ldg	10000
111.15	139°	TDZE	442
Chan 48 (Y)		Apt Elev	459

ILS or LOC RWY 14L
SCOTT AFB/MIDAMERICA (BLV)

T A ASR

DME required. When local altimeter not received, use St Louis Downtown altimeter setting; increase DA to 684 and all MDA 60 feet; increase Circling Cats C/D/E visibility ¼ mile.

MISSED APPROACH: Climb to 2000 on heading 139° and ENL VORTAC R-277 to DUTMY INT/ ENL 19.4 DME and hold.

D-ATIS★	ST LOUIS APP CON	SCOTT TOWER	GND CON	CLNC DEL
128.7 256.7	125.2 281.5	128.25 253.5	119.2 275.8	119.875 225.4 263.025

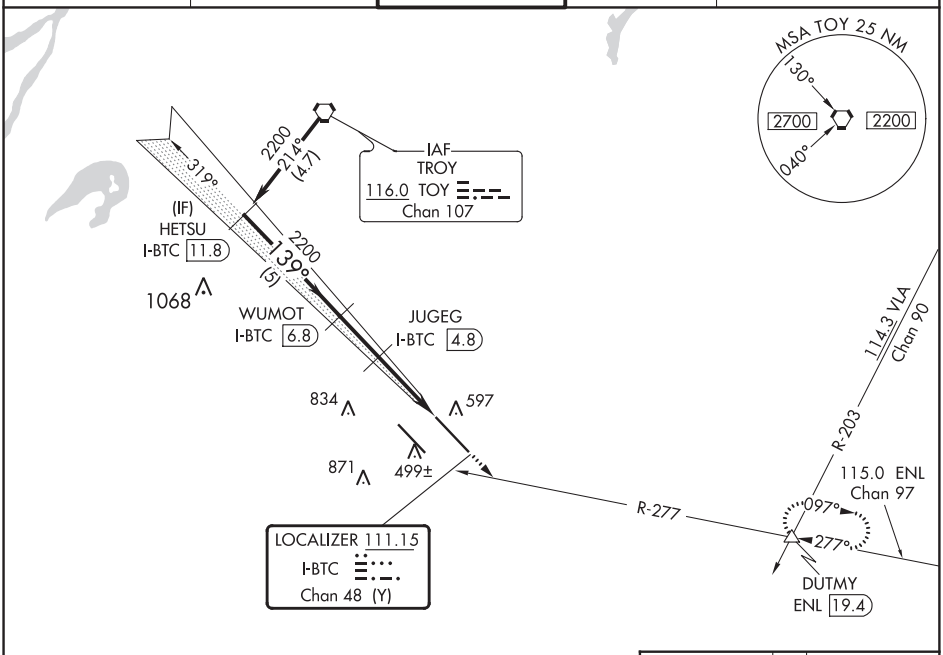

DME REQUIRED

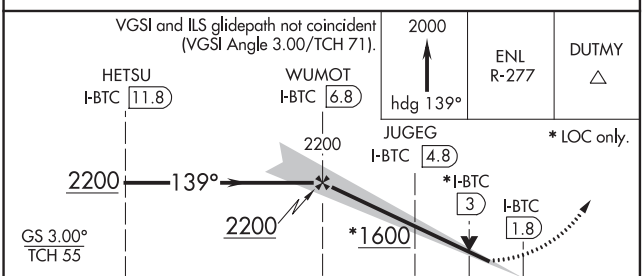

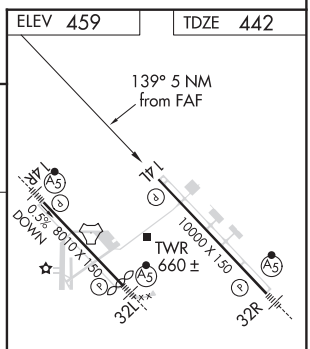

CATEGORY	A	B	C	D	E
S-ILS 14L	642/40 200 (200-¾)				
S-LOC 14L	900/55 458 (500-1)		900-1⅜ 458 (500-1⅜)		
C CIRCLING	1000-1 541 (600-1)	1080-1 621 (700-1)	1240-2¼ 781 (800-2¼)	1240-2½ 781 (800-2½)	1240-2¾ 781 (800-2¾)

REIL Rwy 14L
HIRL Rwys 14R-32L and 14L-32R

EC-3, 10 SEP 2020 to 05 NOV 2020

EC-3, 10 SEP 2020 to 05 NOV 2020

BELLEVILLE, ILLINOIS — AL-46 (FAA) — 20142

ILS or LOC RWY 14R
SCOTT AFB/MIDAMERICA (BLV)

LOC I-OXK	APP CRS	Rwy ldg 8010
109.9	139°	TDZE 459
		Apt Elev 459

ASR: DME from SKE TACAN. For inop MALSR, increase S-ILS 14R Cat E visibility to RVR 4000 and S-LOC 14R Cat E visibility to 1¾ mile. *RVR 1800 authorized with the use of FD or AP or HUD to DA.

MALSR

MISSED APPROACH: Climb to 2200 then on TOY VORTAC R-148 to WOMUG INT and hold.

D-ATIS *	ST LOUIS APP CON	SCOTT TOWER	GND CON	CLNC DEL
128.7 256.7	125.2 281.5	128.25 253.5	119.2 275.8	119.875 225.4 263.025

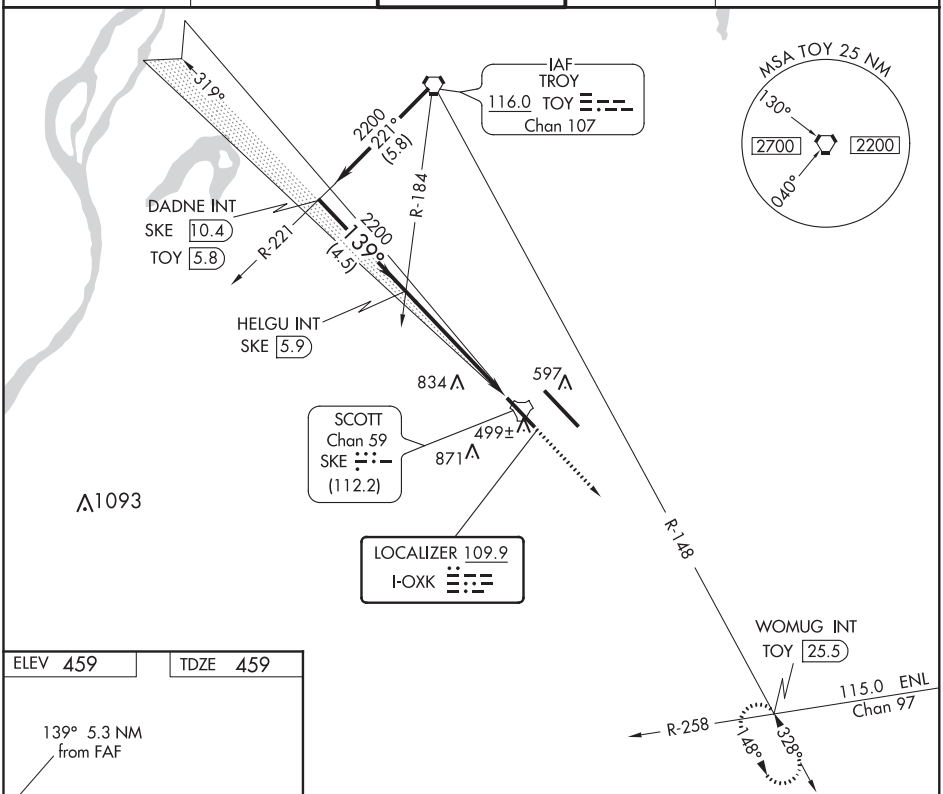

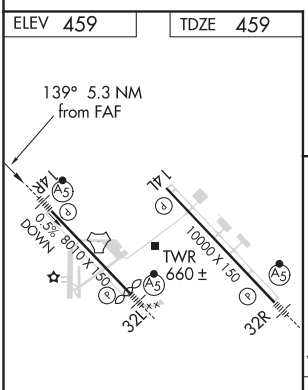

REIL Rwy 14L
HIRL Rwys 14R-32L and 14L-32R

FAF to MAP 5.3 NM					
Knots	60	90	120	150	180
Min:Sec	5:18	3:32	2:39	2:07	1:46

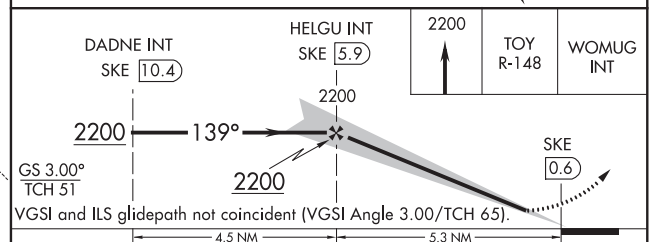

CATEGORY	A	B	C	D	E
S-ILS 14R	*659/24 200 (200-½)				
S-LOC 14R	1040/24 581 (600-½)		1040-1¼ 581 (600-1¼)		1040-1½ 581 (600-1½)
C CIRCLING	1040-1 581 (600-1)	1080-1 621 (700-1)	1240-2¼ 781 (800-2¼)	1240-2½ 781 (800-2½)	1240-2¾ 781 (800-2¾)

EC-3, 10 SEP 2020 to 05 NOV 2020

EC-3, 10 SEP 2020 to 05 NOV 2020

BELLEVILLE, ILLINOIS
Orig-F 26MAY16

38°33′N-89°50′W

SCOTT AFB/MIDAMERICA (BLV)
ILS or LOC RWY 14R

ILS or LOC RWY 32L
SCOTT AFB/MIDAMERICA (BLV)

LOC I-BLV	APP CRS	Rwy ldg	7801
109.9	319°	TDZE	439
		Apt Elev	459

DME required.

For inoperative ALS, increase S-ILS 32L Cat E visibility to RVR 4000 and increase S-LOC 32L Cat C/D/E visibility to 1⅜ SM. Procedure turn not authorized for Cat E aircraft. DME from SKE TACAN. Simultaneous reception of I-BLV and SKE DME required. ** RVR 1800 authorized with use of FD or AP or HUD to DA.

ASR

MALSR

MISSED APPROACH: Climb to 1500 then climbing left turn to 2400 direct SKE TACAN and on SKE R-139 to TIBLY INT/ SKE 14.1 DME and hold.

D-ATIS ★	ST LOUIS APP CON	SCOTT TOWER	GND CON	CLNC DEL
128.7 256.7	125.2 281.5	128.25 253.5	119.2 275.8	119.875 225.4 263.025

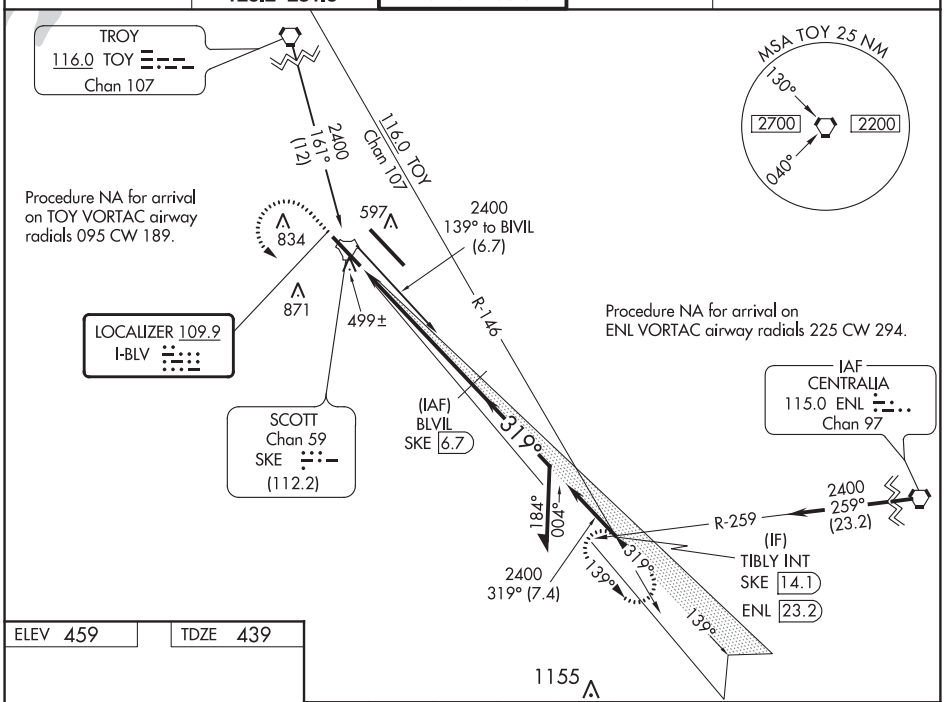

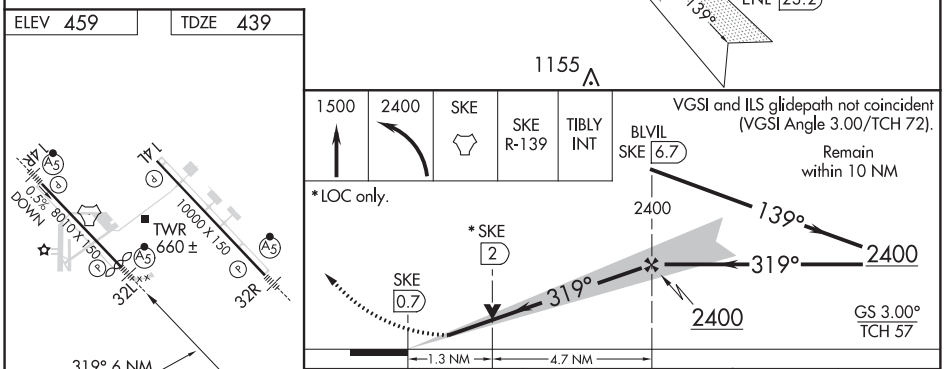

REIL Rwy 14L
HIRL Rwys 14R-32L and 14L-32R

FAF to MAP 6 NM					
Knots	60	90	120	150	180
Min:Sec	6:00	4:00	3:00	2:24	2:00

CATEGORY	A	B	C	D	E
S-ILS 32L**	639/24 200 (200-½)				
S-LOC 32L	920/24 481 (500-½)		920/50 481 (500-1)		
C CIRCLING	1000-1 541 (600-1)	1080-1 621 (700-1)	1240-2¼ 781 (800-2¼)	1240-2½ 781 (800-2½)	1240-2¾ 781(800-2¾)

EC-3, 10 SEP 2020 to 05 NOV 2020
EC-3, 10 SEP 2020 to 05 NOV 2020

BELLEVILLE, ILLINOIS AL-46 (FAA) 20142

ILS or LOC RWY 32R
SCOTT AFB/MIDAMERICA (BLV)

LOC I-JDU	APP CRS	Rwy ldg	10000
111.15	319°	TDZE	442
		Apt Elev	459

T A ASR When local altimeter setting not received, use St Louis Downtown altimeter setting; increase DA to 684 feet and all MDA 60 feet; increase S-LOC 32R Cat C/D/E visibility to RVR 3500 and increase Circling Cat C/D/E visibility ¼ mile. For inop MALSR, increase S-ILS 32R Cat E visibility to RVR 4000 and increase S-LOC 32R Cat E visibility to RVR 5000. For inop MALSR when using St Louis Downtown altimeter setting, increase S-ILS 32R Cat E visibility to RVR 4000 and increase S-LOC 32R Cat E visibility to RVR 6000. ** RVR 1800 authorized with use of FD or AP or HUD to DA (NA when using St Louis Downtown altimeter setting).

MALSR A5

MISSED APPROACH: Climb to 1500 then climbing right turn to 2400 on heading 194° and TOY VORTAC R-144 to EGNOC INT and hold.

D-ATIS ★	ST LOUIS APP CON	SCOTT TOWER	GND CON	CLNC DEL
128.7 256.7	125.2 281.5	128.25 253.5	119.2 275.8	119.875 225.4 263.025

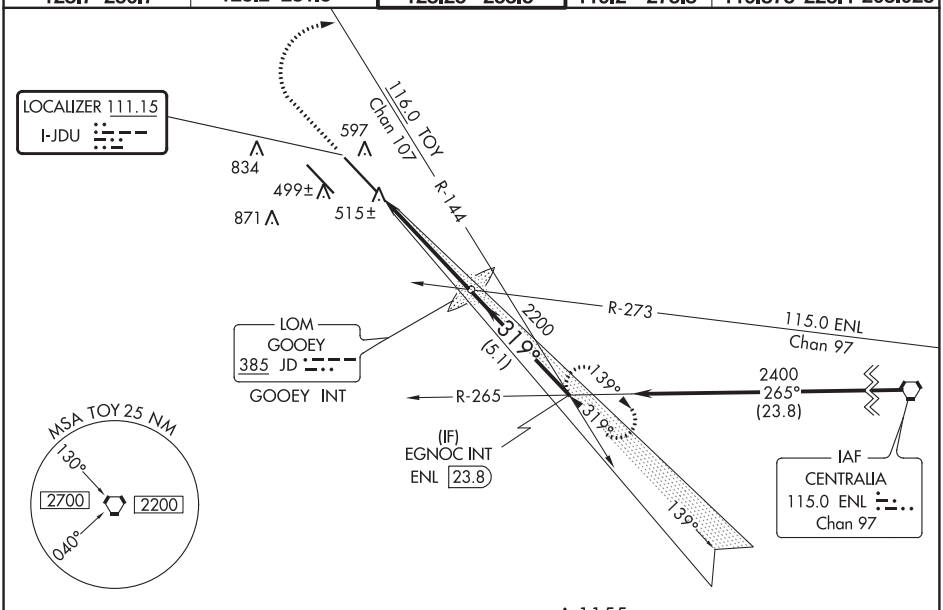

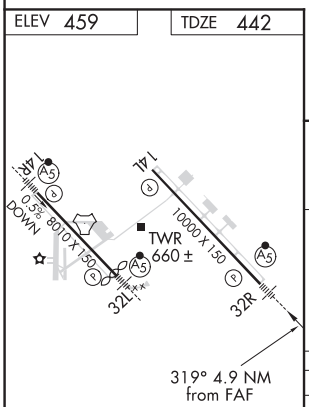

REIL Rwy 14L
HIRL Rwys 14R-32L and 14L-32R

FAF to MAP 4.9 NM					
Knots	60	90	120	150	180
Min:Sec	4:54	3:16	2:27	1:58	1:38

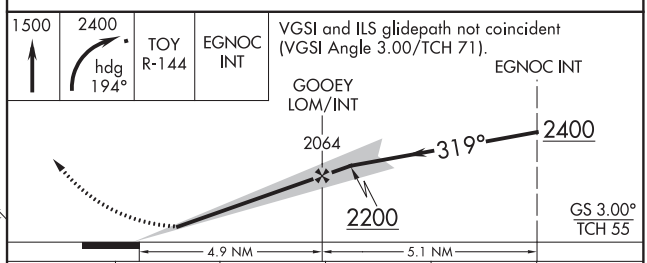

CATEGORY	A	B	C	D	E
S-ILS 32R **	642/24 200 (200-½)				
S-LOC 32R	780/24 338 (400-½)		780/26 338 (400-½)		
C CIRCLING	1000-1 541 (600-1)	1080-1 621 (700-1)	1240-2¼ 781 (800-2¼)	1240-2½ 781 (800-2½)	1240-2¾ 781 (800-2¾)

EC-3, 10 SEP 2020 to 05 NOV 2020

EC-3, 10 SEP 2020 to 05 NOV 2020

BELLEVILLE, ILLINOIS
Orig-J 28FEB19

38°33'N-89°50'W

SCOTT AFB/MIDAMERICA (BLV)
ILS or LOC RWY 32R

WAAS CH 58218 W14A	APP CRS 139°	Rwy ldg 10000 TDZE 442 Apt Elev 459

RNAV (GPS) RWY 14L
SCOTT AFB/MIDAMERICA (BLV)

ASR

For uncompensated Baro-VNAV systems, LNAV/VNAV NA below -18°C (0°F) or above 54°C (130°F). DME/DME RNP-0.3 NA. Baro-VNAV and VDP NA when using St Louis Downtown altimeter setting. When local altimeter setting not received, use St Louis Downtown altimeter setting; increase LPV DA to 684 feet and LNAV/VNAV DA to 976 feet and all MDA 60 feet; increase LNAV/VNAV all Cats visibility ⅛ mile and increase Circling Cat C/D visibility ¼ mile.

MISSED APPROACH: Climb to 2300 direct JIRUB and on track 103° to DUTMY and hold.

D-ATIS ★	ST LOUIS APP CON	SCOTT TOWER	GND CON	CLNC DEL
128.7 256.7	125.2 281.5	128.25 253.5	119.2 275.8	119.875 225.4 263.025

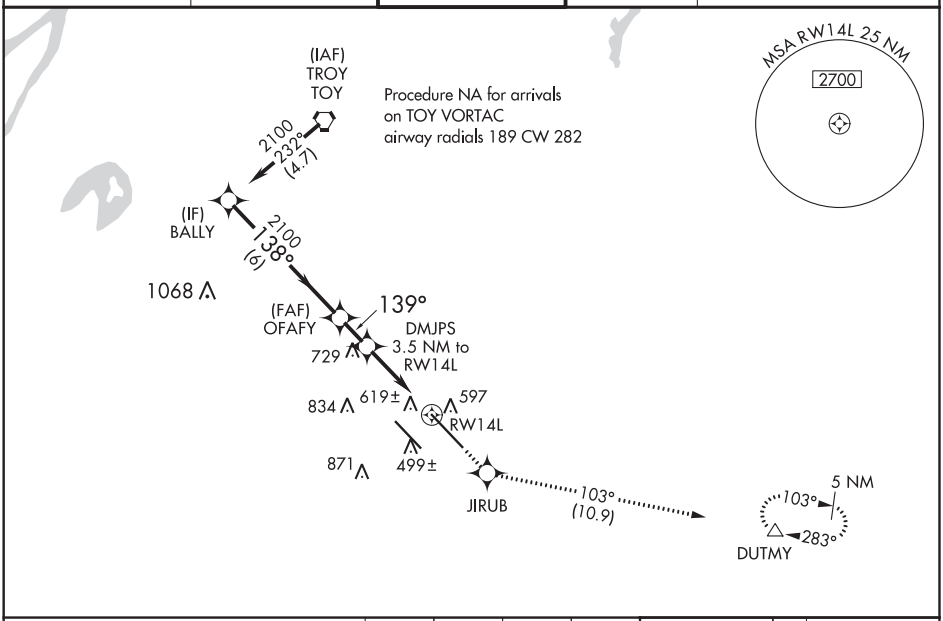

VGSI and RNAV glidepath not coincident (VGSI Angle 3.00/TCH 71).

2300	JIRUB	tr 103°	DUTMY

*LNAV only.

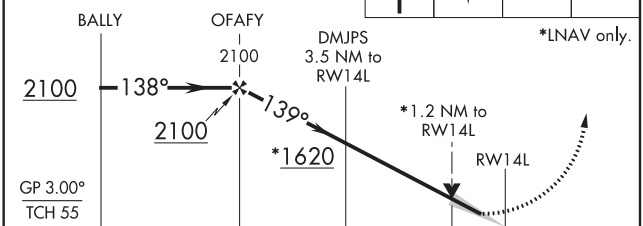

CATEGORY	A	B	C	D
LPV DA	642/40 200 (200-¾)			
LNAV/VNAV DA	934-1⅝ 492 (500-1⅝)			
LNAV MDA	900/55 458 (500-1)		900-1⅜ 458 (500-1⅜)	
C CIRCLING	1000-1 541 (600-1)	1080-1 621 (700-1)	1240-2¼ 781 (800-2¼)	1240-2½ 781 (800-2½)

ELEV 459 TDZE 442

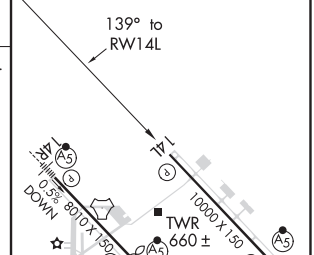

REIL Rwy 14L
HIRL Rwys 14R-32L and 14L-32R

EC-3, 10 SEP 2020 to 05 NOV 2020
EC-3, 10 SEP 2020 to 05 NOV 2020

BELLEVILLE, ILLINOIS AL-46 (FAA) 20142

RNAV (GPS) RWY 14R
SCOTT AFB/MIDAMERICA (BLV)

APP CRS	Rwy ldg	8010
139°	TDZE	459
	Apt Elev	459

T A NA ASR

DME/DME RNP-0.3 NA. For inop MALSR, increase LNAV Cat C/D visibility to 1¾ mile.

MALSR A5

MISSED APPROACH: Climb to 3000 direct QODCU and hold.

D-ATIS ★	ST LOUIS APP CON	SCOTT TOWER	GND CON	CLNC DEL
128.7 256.7	125.2 281.5	128.25 253.5	119.2 275.8	119.875 225.4 263.025

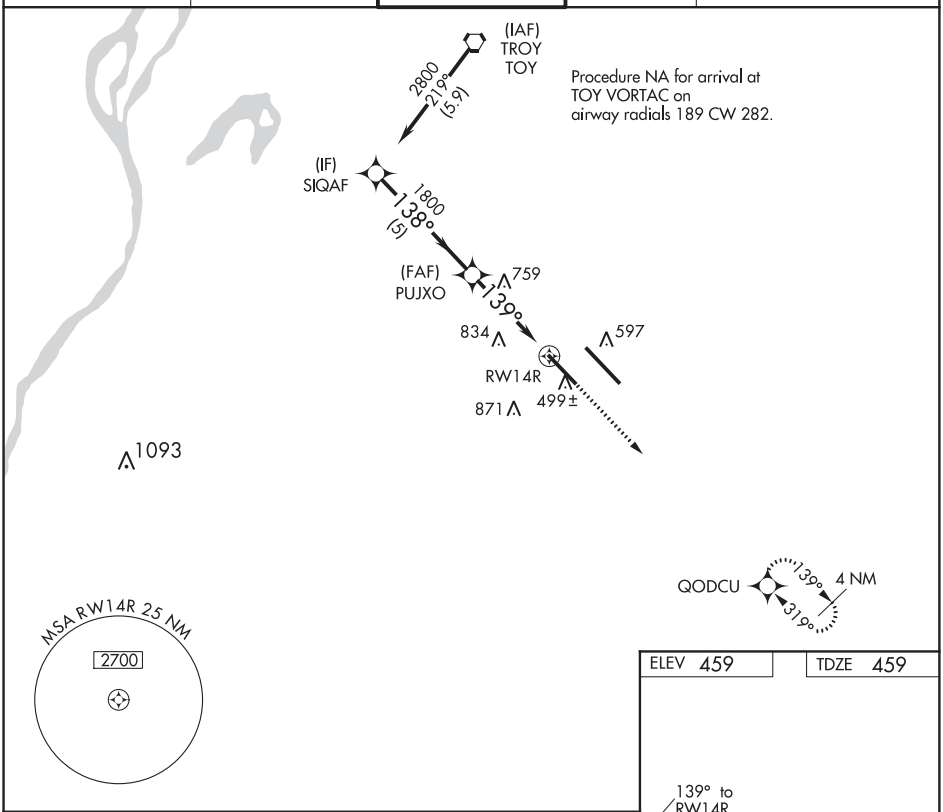

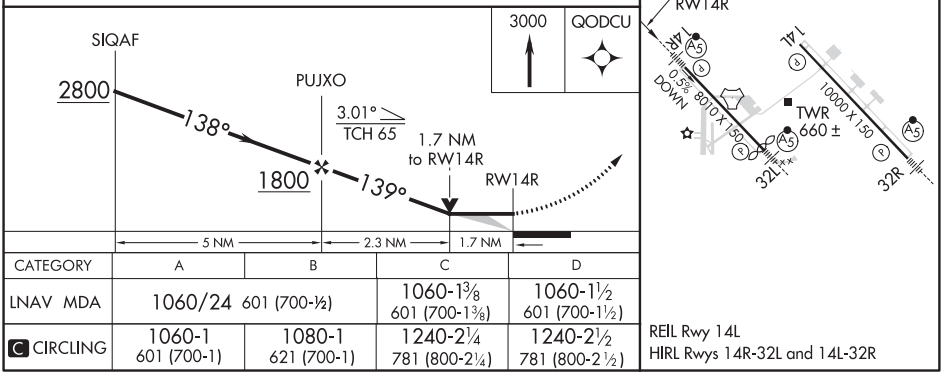

CATEGORY	A	B	C	D
LNAV MDA	1060/24 601 (700-½)		1060-1⅜ 601 (700-1⅜)	1060-1½ 601 (700-1½)
C CIRCLING	1060-1 601 (700-1)	1080-1 621 (700-1)	1240-2¼ 781 (800-2¼)	1240-2½ 781 (800-2½)

REIL Rwy 14L
HIRL Rwys 14R-32L and 14L-32R

EC-3, 10 SEP 2020 to 05 NOV 2020

EC-3, 10 SEP 2020 to 05 NOV 2020

APP CRS	Rwy ldg	7801
319°	TDZE	439
	Apt Elev	459

RNAV (GPS) RWY 32L
SCOTT AFB/MIDAMERICA (BLV)

NA ASR

DME/DME RNP-0.3 NA. For inoperative MALSR, increase LNAV Cat C/D visibility to 1⅜ mile.

MALSR

MISSED APPROACH: Climb to 1500 then climbing left turn to 2400 direct QODCU and hold.

D-ATIS ★	ST LOUIS APP CON	SCOTT TOWER	GND CON	CLNC DEL
128.7 256.7	125.2 281.5	128.25 253.5	119.2 275.8	119.875 225.4 263.025

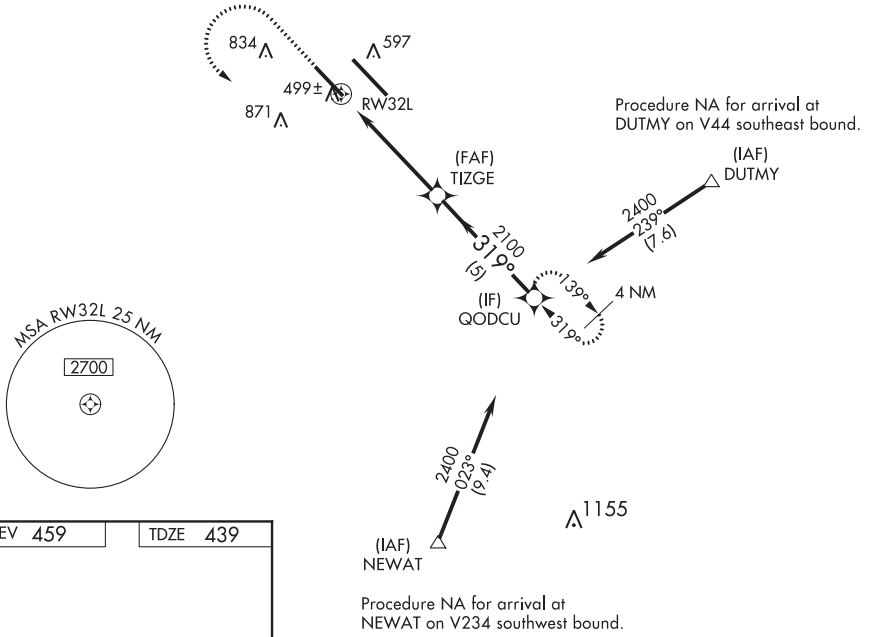

ELEV 459 | TDZE 439

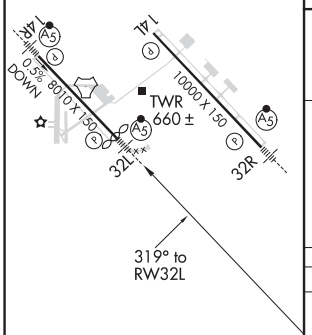

REIL Rwy 14L
HIRL Rwys 14R-32L and 14L-32R

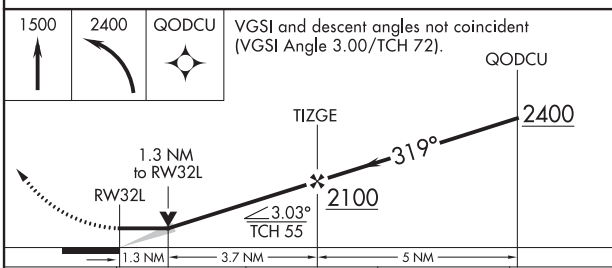

CATEGORY	A	B	C	D
LNAV MDA	920/24 481 (500-½)		920/50 481 (500-1)	
C CIRCLING	1000-1 541 (600-1)	1080-1 621 (700-1)	1240-2¼ 781 (800-2¼)	1240-2½ 781 (800-2½)

EC-3, 10 SEP 2020 to 05 NOV 2020
EC-3, 10 SEP 2020 to 05 NOV 2020

WAAS CH 50518 W32A	APP CRS 319°	Rwy ldg 10000 TDZE 442 Apt Elev 459

RNAV (GPS) RWY 32R
SCOTT AFB/MIDAMERICA (BLV)

For uncompensated Baro-VNAV systems, LNAV/VNAV NA below -18°C (0°F) or above 54°C (130°F). DME/DME RNP-0.3 NA. Baro-VNAV and VDP NA when using St Louis Downtown altimeter setting. When local altimeter setting not received, use St Louis Downtown altimeter setting: increase LPV DA to 684 feet and LNAV/VNAV DA to 846 feet and all MDA 60 feet; increase LNAV/VNAV all Cats visibility and LNAV Cat C/D visibility to RVR 4500; increase Circling Cat C/D visibility ¼ mile. For inoperative MALSR, increase LNAV/VNAV all Cats visibility to RVR 6000.

ASR

MALSR

MISSED APPROACH: Climb to 2300 direct MADDT and right turn on track 078° to JIKMO and on track 145° to COFEY and hold.

D-ATIS ★	ST LOUIS APP CON	SCOTT TOWER	GND CON	CLNC DEL
128.7 256.7	125.2 281.5	128.25 253.5	119.2 275.8	119.875 225.4 263.025

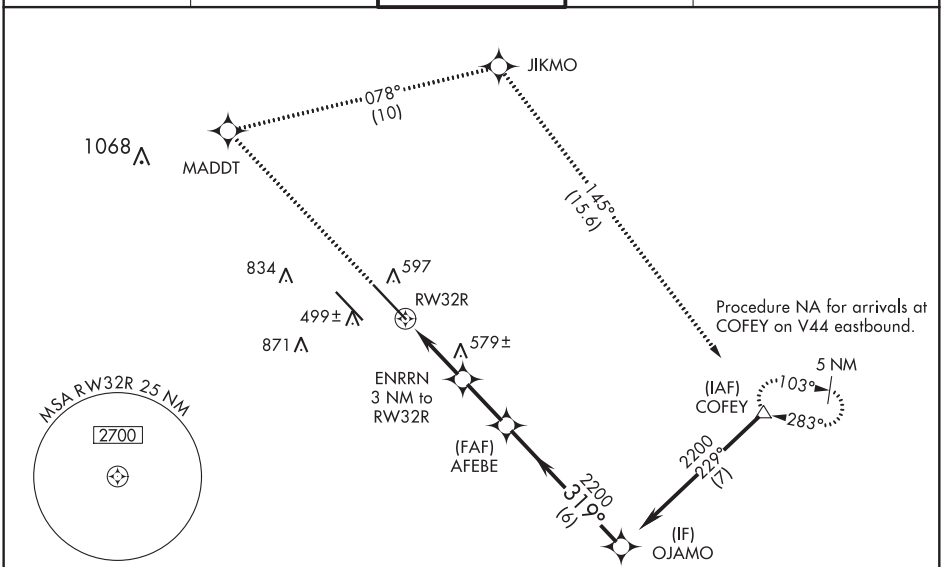

ELEV 459 TDZE 442

2300	MADDT	tr 078°	JIKMO	tr 145°	COFEY

VGSI and RNAV glidepath not coincident (VGSI Angle 3.00/TCH 71).

*LNAV only

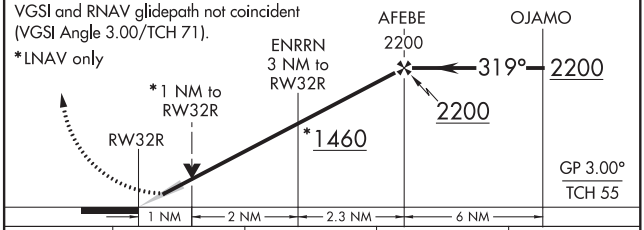

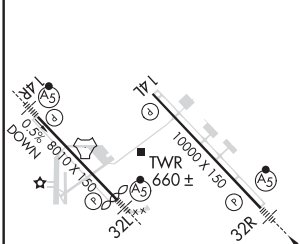

CATEGORY	A	B	C	D
LPV DA	642/24 200 (200-½)			
LNAV/VNAV DA	804/40 362 (400-¾)			
LNAV MDA	840/24 398 (400-½)		840/35 398 (400-⅝)	
C CIRCLING	1000-1 541 (600-1)	1080-1 621 (700-1)	1240-2¼ 781 (800-2¼)	1240-2½ 781 (800-2½)

REIL Rwy 14L
HIRL Rwys 14R-32L and 14L-32R

EC-3, 10 SEP 2020 to 05 NOV 2020

EC-3, 10 SEP 2020 to 05 NOV 2020

TACAN SKE Chan 59 (112.2)	APP CRS 134°	Rwy ldg 8010 TDZE 459 Apt Elev 459

TACAN RWY 14R

SCOTT AFB/MIDAMERICA (BLV)

NA ASR

For inop MALSR, increase S-14R Cat E visibility to 1⅞ mile.

MALSR

MISSED APPROACH: Climb to 2400 on SKE R-142 to WOMUG/14.1 DME and hold.

D-ATIS ★	ST LOUIS APP CON	SCOTT TOWER	GND CON	CLNC DEL
128.7 256.7	125.2 281.5	128.25 253.5	119.2 275.8	119.875 225.4 263.025

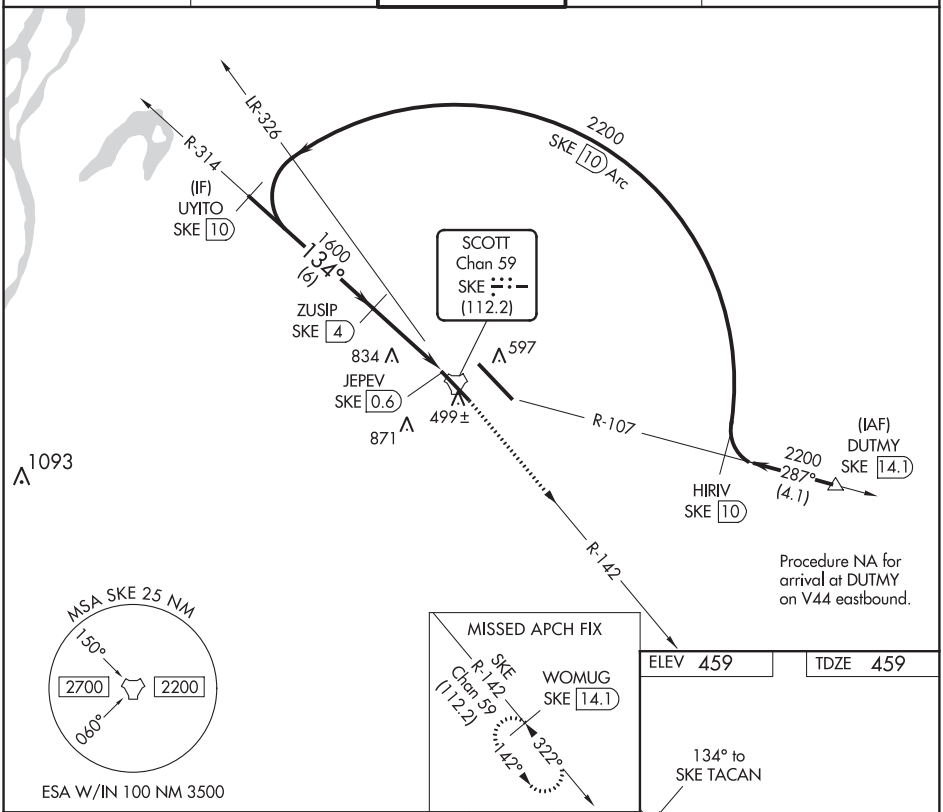

CATEGORY	A	B	C	D	E
S-14R	1100/24	641 (700-½)	1100-1⅜	641 (700-1⅜)	
C CIRCLING	1100-1	641 (700-1)	1240-2¼ 781 (800-2¼)	1240-2½ 781 (800-2½)	1240-2¾ 781 (800-2¾)

REIL Rwy 14L
HIRL Rwys 14R-32L and 14L-32R

EC-3, 10 SEP 2020 to 05 NOV 2020

EC-3, 10 SEP 2020 to 05 NOV 2020

TACAN SKE Chan 59 (112.2)	APP CRS 322°	Rwy ldg 7801 TDZE 439 Apt Elev 459

TACAN RWY 32L

SCOTT AFB/MIDAMERICA (BLV)

NA ASR

For inoperative MALSR, increase S-32L Cat C/D/E visibility to 1⅜ mile.

MALSR

MISSED APPROACH: Climb to 1500 then climbing left turn to 2400 on SKE R-142 to WOMUG/14.1 DME and hold.

D-ATIS ★	ST LOUIS APP CON	SCOTT TOWER	GND CON	CLNC DEL
128.7 256.7	125.2 281.5	128.25 253.5	119.2 275.8	119.875 225.4 263.025

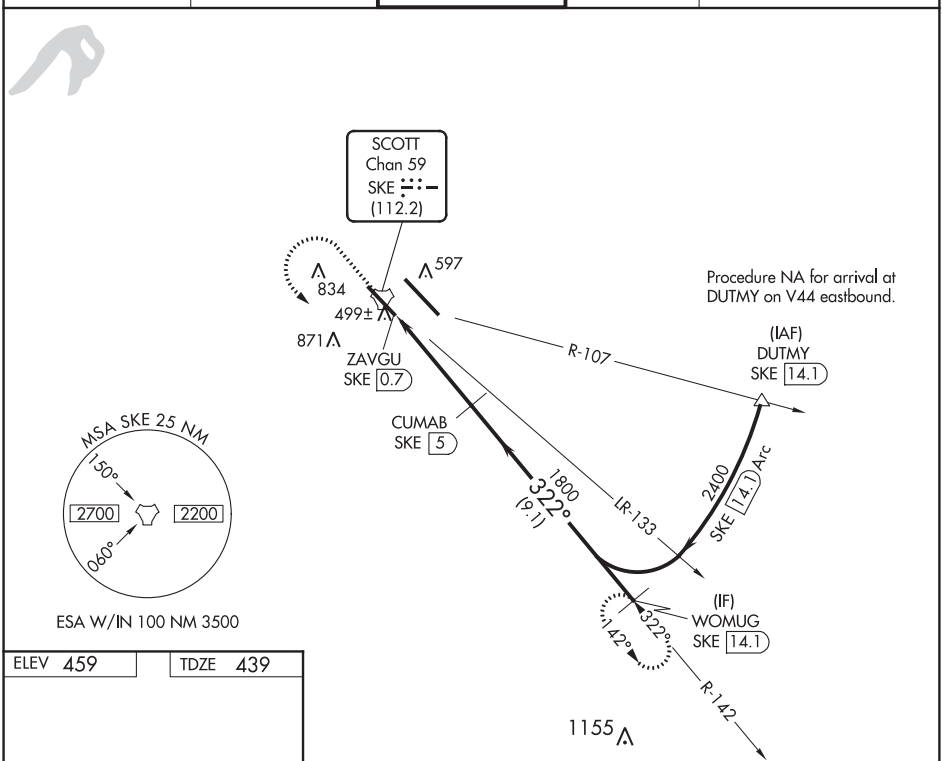

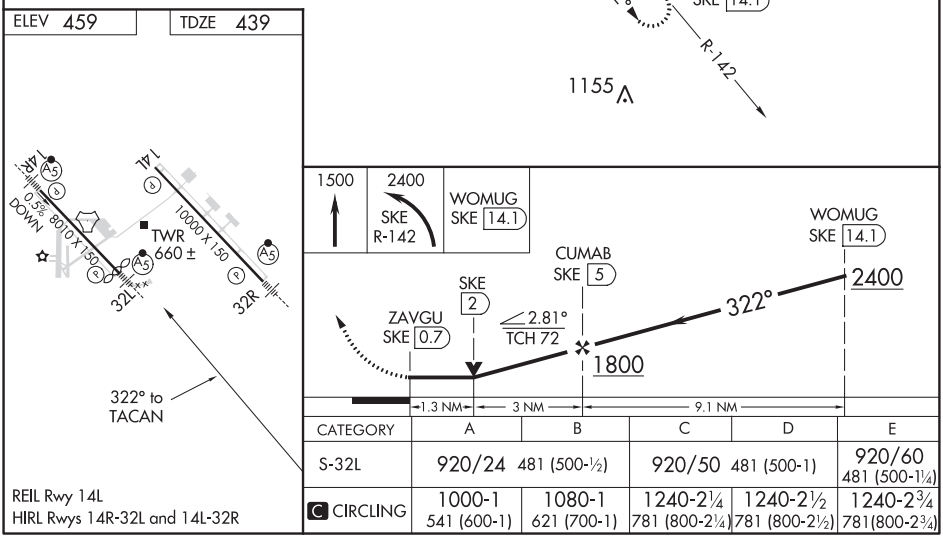

REIL Rwy 14L
HIRL Rwys 14R-32L and 14L-32R

CATEGORY	A	B	C	D	E
S-32L	920/24 481 (500-½)		920/50 481 (500-1)		920/60 481 (500-1¼)
C CIRCLING	1000-1 541 (600-1)	1080-1 621 (700-1)	1240-2¼ 781 (800-2¼)	1240-2½ 781 (800-2½)	1240-2¾ 781(800-2¾)

EC-3, 10 SEP 2020 to 05 NOV 2020

TACAN-A

SCOTT AFB/MIDAMERICA (BLV)

TACAN SKE Chan 59 (112.2)	APP CRS 230°	Rwy ldg N/A TDZE N/A Apt Elev 459

T A ASR — RADAR required. When local altimeter setting not recieved, use St Louis Downtown altimeter setting; increase all MDA 60 feet; increase Circling Cat C/D/E visibility ¼ mile.

MISSED APPROACH: Climbing left turn to 3000 on heading 130° and SKE TACAN R-107 to DUTMY/SKE 14.1 DME and hold.

D-ATIS ★	ST LOUIS APP CON	SCOTT TOWER	GND CON	CLNC DEL
128.7 256.7	125.2 281.5	128.25 253.5	119.2 275.8	119.875 225.4 263.025

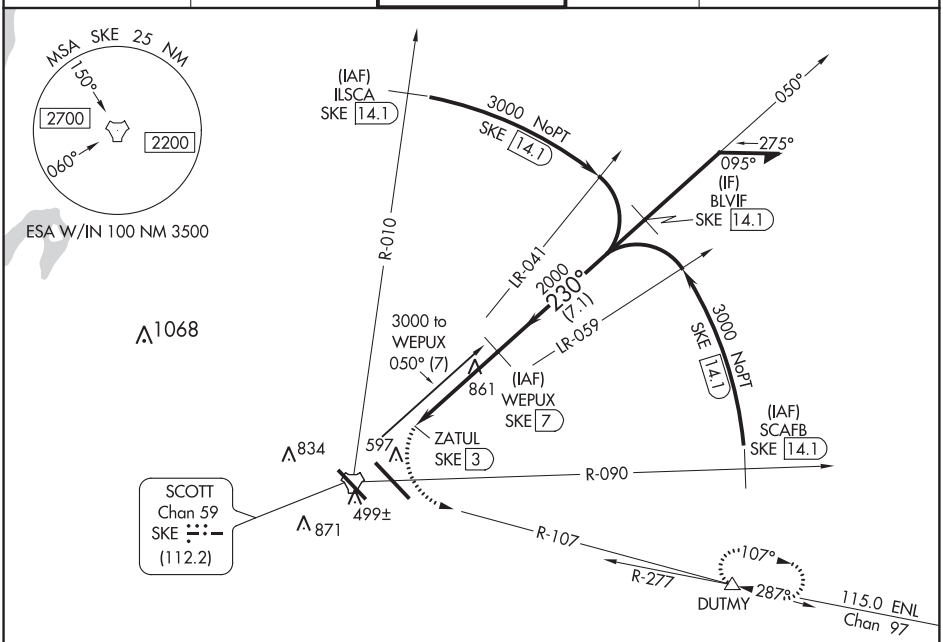

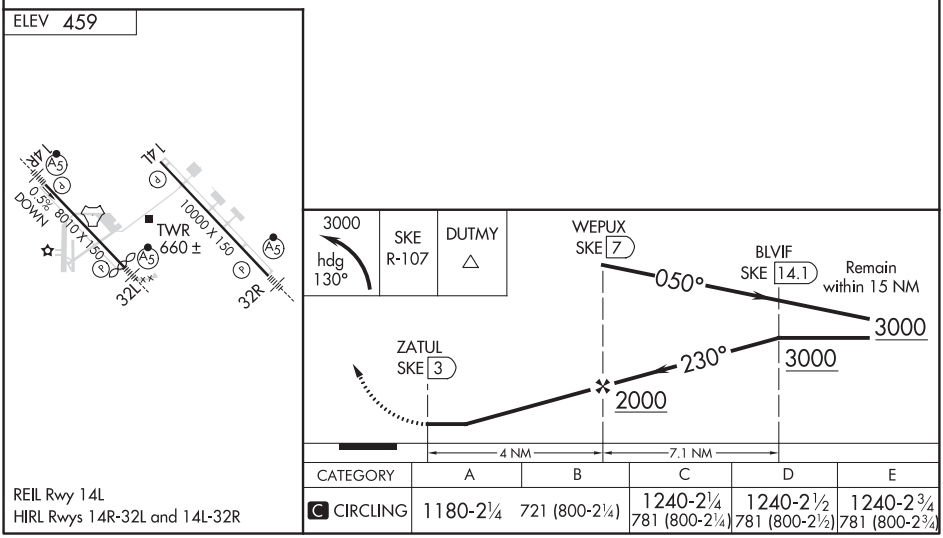

CATEGORY	A	B	C	D	E
C CIRCLING	1180-2¼	721 (800-2¼)	1240-2¼ 781 (800-2¼)	1240-2½ 781 (800-2½)	1240-2¾ 781 (800-2¾)

REIL Rwy 14L
HIRL Rwys 14R-32L and 14L-32R

EC-3, 10 SEP 2020 to 05 NOV 2020
EC-3, 10 SEP 2020 to 05 NOV 2020

20198

AIRPORT DIAGRAM

SCOTT AFB/MIDAMERICA (BLV)

AL-46 (FAA)

BELLEVILLE, ILLINOIS

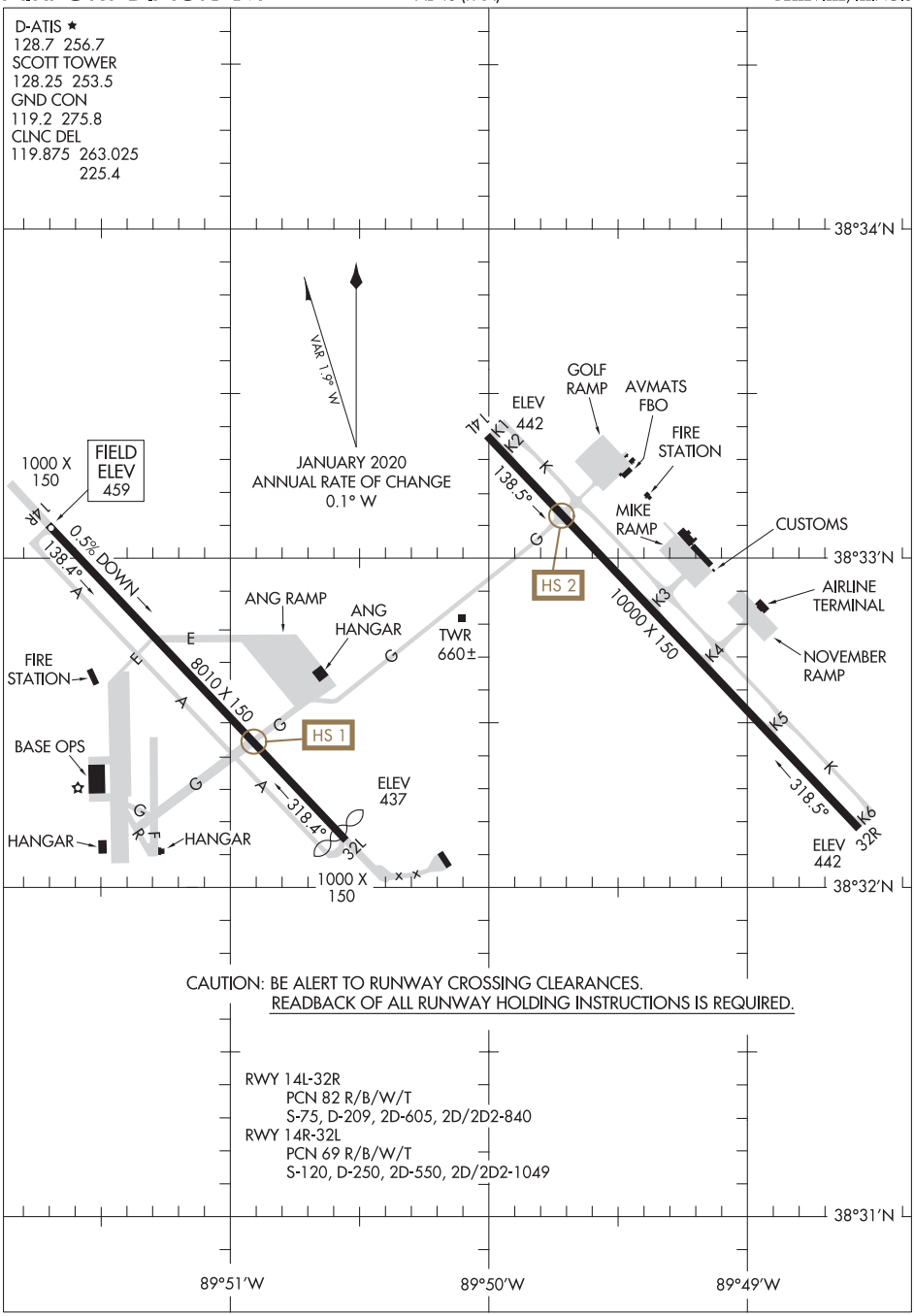

CAUTION: BE ALERT TO RUNWAY CROSSING CLEARANCES.
READBACK OF ALL RUNWAY HOLDING INSTRUCTIONS IS REQUIRED.

RWY 14L-32R
PCN 82 R/B/W/T
S-75, D-209, 2D-605, 2D/2D2-840
RWY 14R-32L
PCN 69 R/B/W/T
S-120, D-250, 2D-550, 2D/2D2-1049

EC-3, 10 SEP 2020 to 05 NOV 2020

EC-3, 10 SEP 2020 to 05 NOV 2020

AIRPORT DIAGRAM
20198
BELLEVILLE, ILLINOIS
SCOTT AFB/MIDAMERICA (BLV)

D-ATIS★
128.7 256.7
CLNC DEL
119.875 225.4 263.025
GND CON
119.2 275.8
SCOTT TOWER
128.25 253.5
ST LOUIS DEP CON
125.2 281.5

TOP ALTITUDE: ASSIGNED BY ATC

TAKEOFF MINIMUMS
Rwys 14L/R, 32R: Standard.
Rwy 32L: 300-1½ or standard with minimum climb of 250′ per NM to 800.

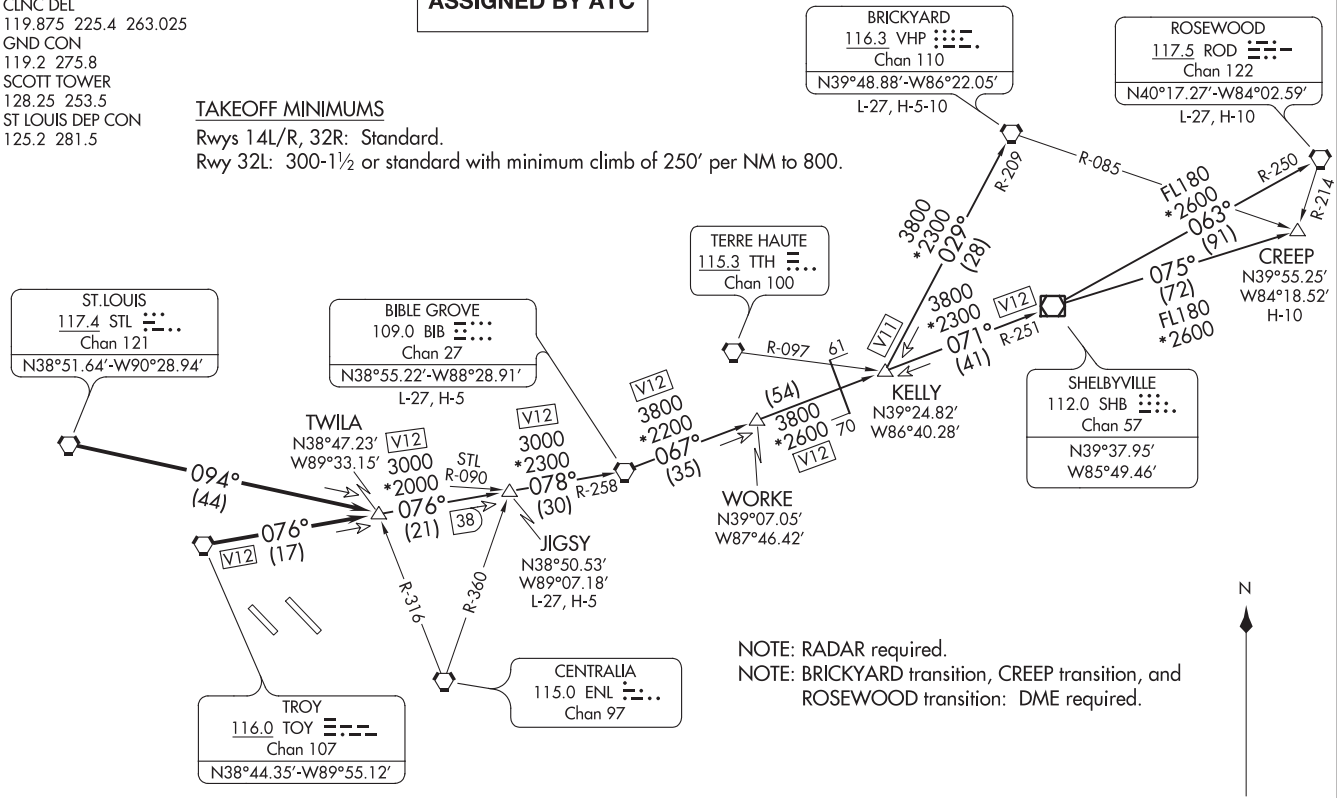

NOTE: RADAR required.
NOTE: BRICKYARD transition, CREEP transition, and ROSEWOOD transition: DME required.

NOTE: Chart not to scale.

(NARRATIVE ON FOLLOWING PAGE)

EC-3, 10 SEP 2020 to 05 NOV 2020
GATEWAY ONE DEPARTURE
(GATWY1.TWILA) 08NOV18
SCOTT AFB/MIDAMERICA (BLV)
BELLEVILLE, ILLINOIS

DEPARTURE ROUTE DESCRIPTION

Climb on assigned heading for vector to appropriate route, maintain 3000 or assigned altitude, thence. . . .

. . . .from over TOY VORTAC on TOY R-076 or over STL VORTAC on STL R-094 to TWILA INT. Then on (transition), expect clearance to filed altitude 10 minutes after departure.

BIBLE GROVE TRANSITION (GATWY1.BIB): From over TWILA on TOY R-076 to JIGSY, then on BIB R-258 to BIB VORTAC.

BRICKYARD TRANSITION (GATWY1.VHP): From over TWILA on TOY R-076 to JIGSY, then on BIB R-258 to BIB VORTAC, then on BIB R-067 to WORKE, then on BIB R-067 and SHB R-251 to KELLY, then on VHP R-209 to VHP VORTAC.

CREEP TRANSITION (GATWY1.CREEP): From over TWILA on TOY R-076 to JIGSY, then on BIB R-258 to BIB VORTAC, then on BIB R-067 to WORKE, then on BIB R-067 and SHB R-251 to KELLY, then on SHB R-251 to SHB VOR/DME, then on SHB R-075 to CREEP.

JIGSY TRANSITION (GATWY1.JIGSY): From over TWILA on TOY R-076 to JIGSY.

ROSEWOOD TRANSITION (GATWY1.ROD): From over TWILA on TOY R-076 to JIGSY, then on BIB R-258 to BIB VORTAC, then on BIB R-067 to WORKE, then on BIB R-067 and SHB R-251 to KELLY, then on SHB R-251 to SHB VOR/DME, then on SHB R-063 and ROD R-250 to ROD VORTAC.

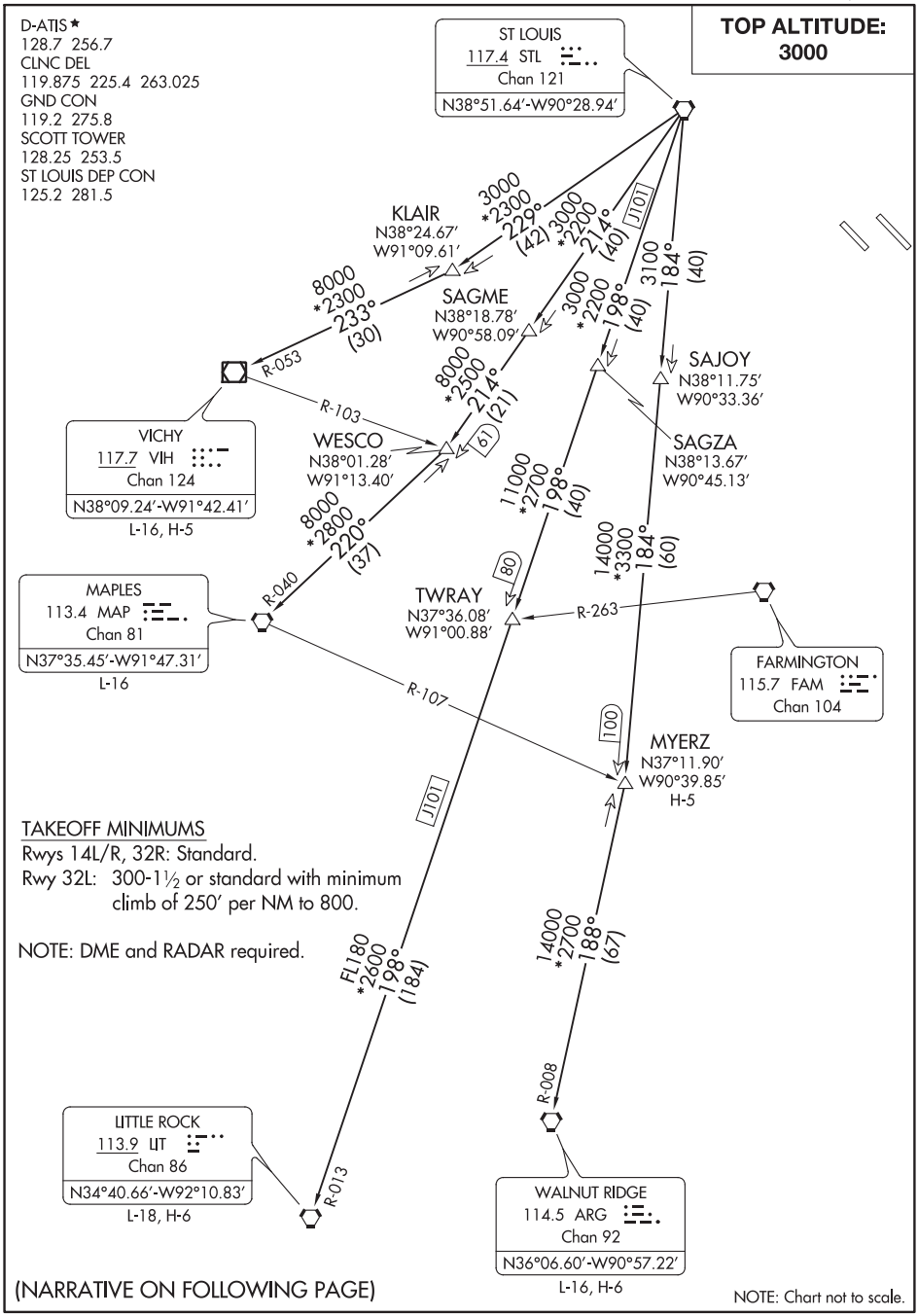
TOP ALTITUDE: 3000
D-ATIS ★
128.7 256.7
CLNC DEL
119.875 225.4 263.025
GND CON
119.2 275.8
SCOTT TOWER
128.25 253.5
ST LOUIS DEP CON
125.2 281.5
ST LOUIS
117.4 STL
Chan 121
N38°51.64′-W90°28.94′
KLAIR
N38°24.67′
W91°09.61′
SAGME
N38°18.78′
W90°58.09′
SAJOY
N38°11.75′
W90°33.36′
SAGZA
N38°13.67′
W90°45.13′
WESCO
N38°01.28′
W91°13.40′
VICHY
117.7 VIH
Chan 124
N38°09.24′-W91°42.41′
L-16, H-5
MAPLES
113.4 MAP
Chan 81
N37°35.45′-W91°47.31′
L-16
TWRAY
N37°36.08′
W91°00.88′
FARMINGTON
115.7 FAM
Chan 104
MYERZ
N37°11.90′
W90°39.85′
H-5
LITTLE ROCK
113.9 LIT
Chan 86
N34°40.66′-W92°10.83′
L-18, H-6
WALNUT RIDGE
114.5 ARG
Chan 92
N36°06.60′-W90°57.22′
L-16, H-6
3000 *2300 229° (42)
3000 *2200 214° (40)
J101
3100 184° (40)
8000 *2300 233° (30)
3000 *2200 198° (40)
R-053
8000 *2500 214° (21)
R-103
61
8000 *2800 220° (37)
11000 *2700 198° (40)
14000 *3300 184° (60)
80
R-040
R-263
R-107
100
J101
FL180 *2600 198° (184)
14000 *2700 188° (67)
R-008
R-013
TAKEOFF MINIMUMS
Rwys 14L/R, 32R: Standard.
Rwy 32L: 300-1½ or standard with minimum climb of 250′ per NM to 800.
NOTE: DME and RADAR required.
(NARRATIVE ON FOLLOWING PAGE)
NOTE: Chart not to scale.

DEPARTURE ROUTE DESCRIPTION

Climb on assigned heading for vector to appropriate route, maintain 3000 or assigned altitude, thence . . . .

. . . . (transition). Expect filed altitude 10 minutes after departure.

LITTLE ROCK TRANSITION (LINDY7.LIT): From over STL VORTAC on STL R-198 to TWRAY, then on STL R-198 and LIT R-013 to LIT VORTAC.
MAPLES TRANSITION (LINDY7.MAP): From over STL VORTAC on STL R-214 to WESCO, then on MAP R-040 to MAP VORTAC.
MYERZ TRANSITION (LINDY7.MYERZ): From over STL VORTAC on STL R-184 to MYERZ.
VICHY TRANSITION (LINDY7.VIH): From over STL VORTAC on STL R-229 to KLAIR, then on VIH R-053 to VIH VOR/DME.
WALNUT RIDGE TRANSITION (LINDY7.ARG): From over STL VORTAC on STL R-184 to MYERZ, then on ARG R-008 to ARG VORTAC.

EC-3, 10 SEP 2020 to 05 NOV 2020

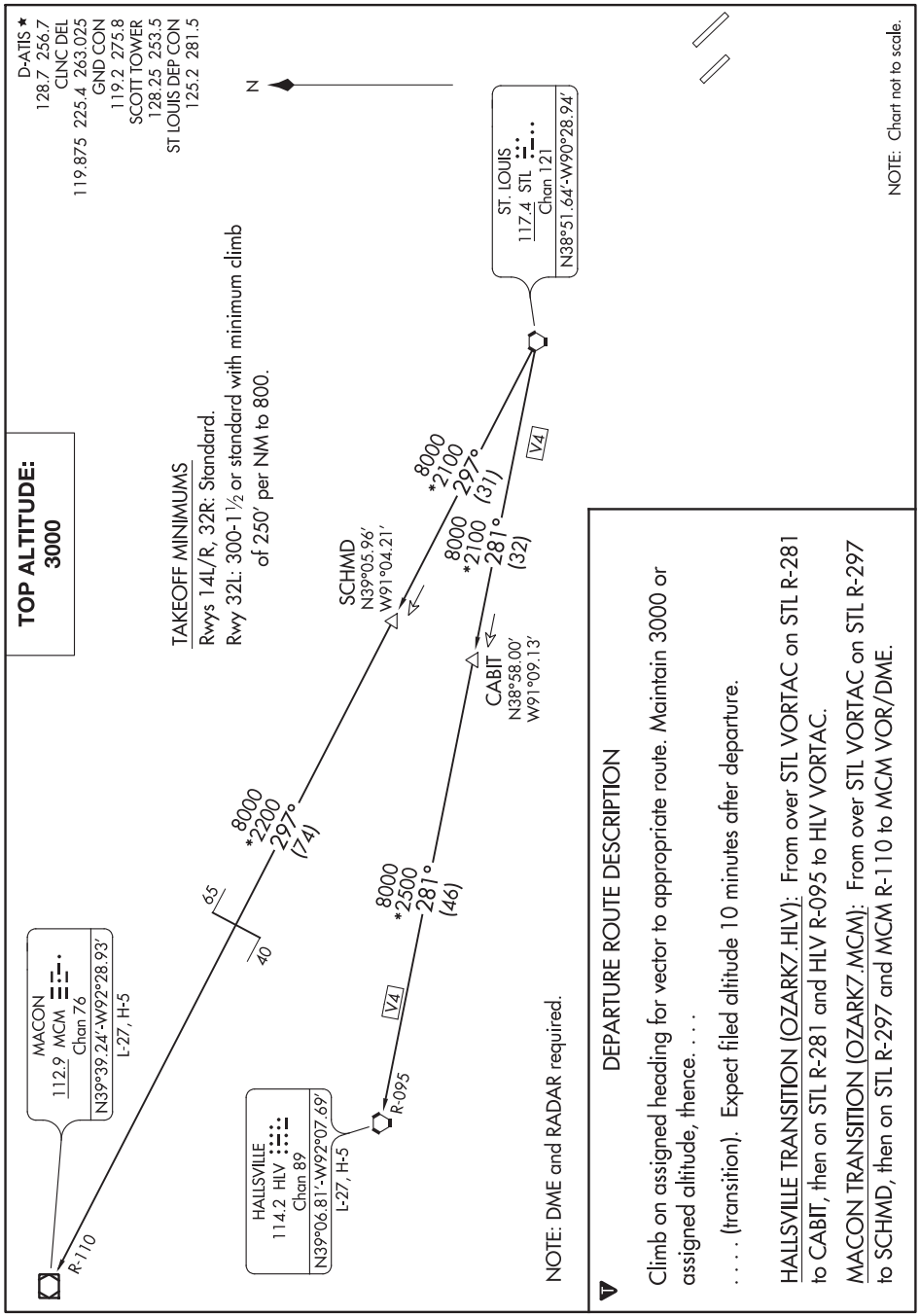

DEPARTURE ROUTE DESCRIPTION

Climb on assigned heading for vector to appropriate route. Maintain 3000 or assigned altitude, thence. . . .

. . . . (transition). Expect filed altitude 10 minutes after departure.

HALLSVILLE TRANSITION (OZARK7.HLV): From over STL VORTAC on STL R-281 to CABIT, then on STL R-281 and HLV R-095 to HLV VORTAC.

MACON TRANSITION (OZARK7.MCM): From over STL VORTAC on STL R-297 to SCHMD, then on STL R-297 and MCM R-110 to MCM VOR/DME.

PLESS FIVE DEPARTURE

(PLESS5.PLESS) 17AUG17

SCOTT AFB/MIDAMERICA (BLV)
BELLEVILLE, ILLINOIS

TOP ALTITUDE: ASSIGNED BY ATC

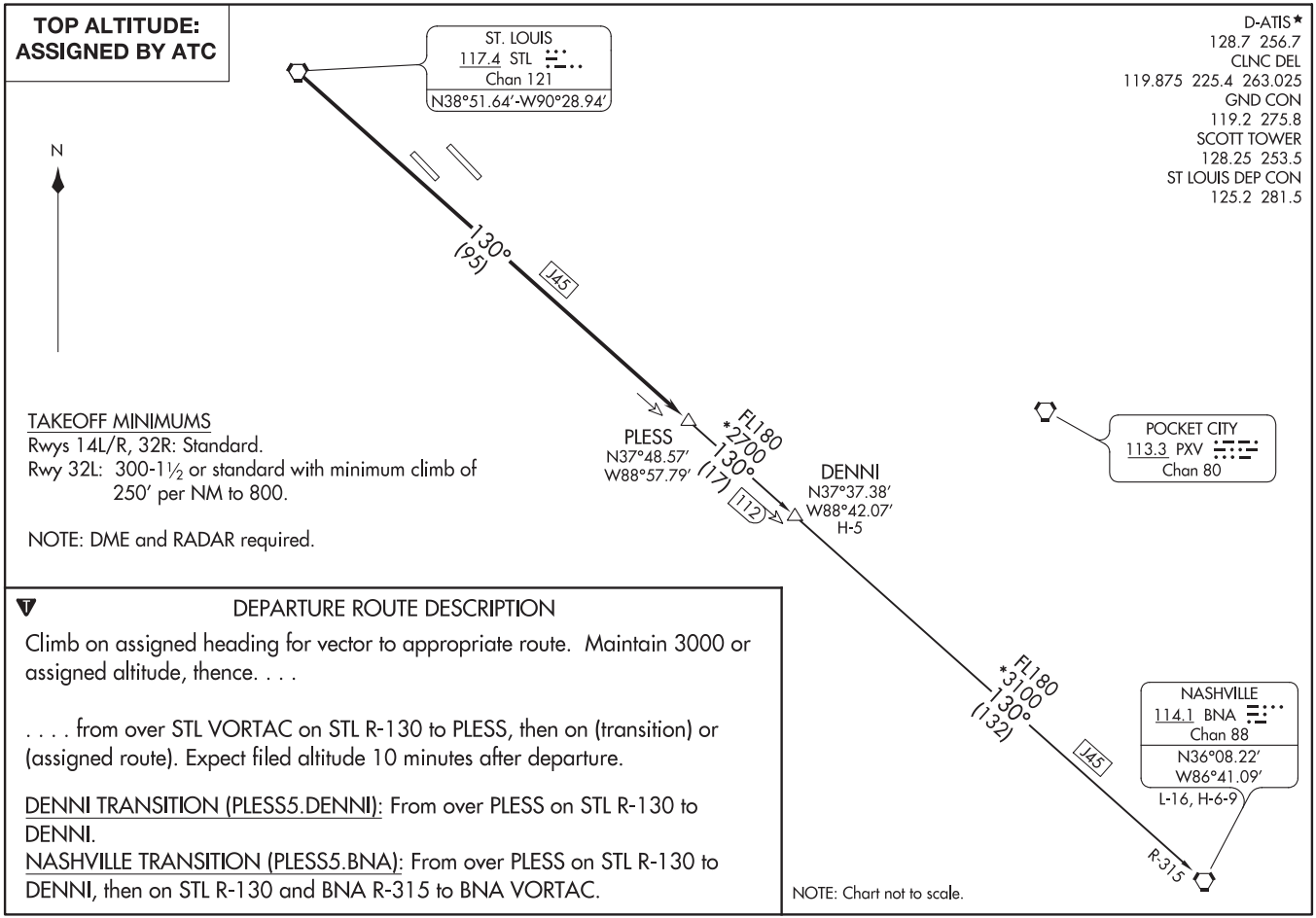

D-ATIS★
128.7 256.7
CLNC DEL
119.875 225.4 263.025
GND CON
119.2 275.8
SCOTT TOWER
128.25 253.5
ST LOUIS DEP CON
125.2 281.5

TAKEOFF MINIMUMS
Rwys 14L/R, 32R: Standard.
Rwy 32L: 300-1½ or standard with minimum climb of 250′ per NM to 800.

NOTE: DME and RADAR required.

DEPARTURE ROUTE DESCRIPTION

Climb on assigned heading for vector to appropriate route. Maintain 3000 or assigned altitude, thence. . . .

. . . . from over STL VORTAC on STL R-130 to PLESS, then on (transition) or (assigned route). Expect filed altitude 10 minutes after departure.

DENNI TRANSITION (PLESS5.DENNI): From over PLESS on STL R-130 to DENNI.
NASHVILLE TRANSITION (PLESS5.BNA): From over PLESS on STL R-130 to DENNI, then on STL R-130 and BNA R-315 to BNA VORTAC.

(PLESS5.PLESS) 18144
PLESS FIVE DEPARTURE
SCOTT AFB/MIDAMERICA (BLV)
BELLEVILLE, ILLINOIS

VOR/DME JVL	APP CRS	Rwy ldg	N/A
114.3	118°	TDZE	N/A
Chan 90		Apt Elev	817

VOR-A
BELOIT (44C)

T A NA — Use Janesville altimeter setting, when not received, use Chicago/Rockford Intl altimeter setting.

MISSED APPROACH: Climb to 2700 then right turn direct JVL VOR/DME and hold.

ROCKFORD APP CON
121.0 327.0

UNICOM
122.7 (CTAF) L

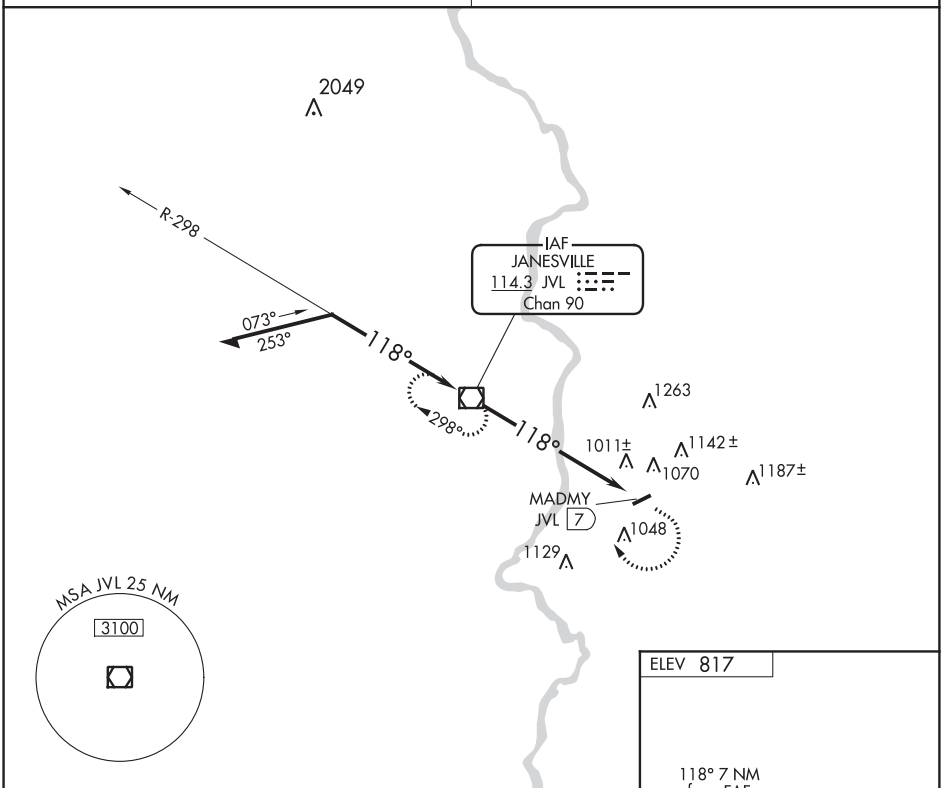

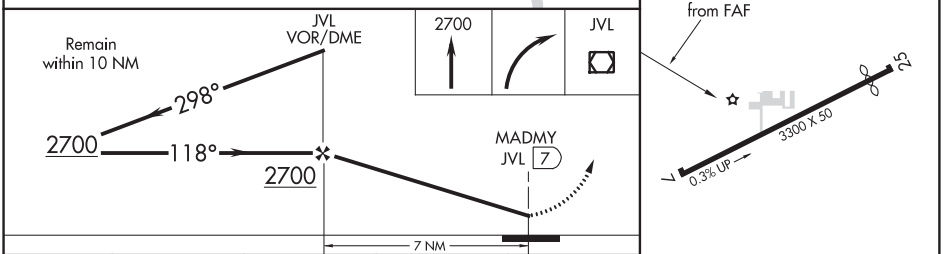

CATEGORY	A	B	C	D
CIRCLING	1440-1	623 (700-1)	NA	
CHICAGO/ROCKFORD INTL ALTIMETER SETTING MINIMUMS				
CIRCLING	1480-1	663 (700-1)	NA	

FAF to MAP 7 NM

Knots	60	90	120	150	180
Min:Sec	7:00	4:40	3:30	2:48	2:20

EC-3, 10 SEP 2020 to 05 NOV 2020

EC-3, 10 SEP 2020 to 05 NOV 2020

BENTON, ILLINOIS | AL-9050 (FAA) | 19283

RNAV (GPS) RWY 18
BENTON MUNI (H96)

APP CRS	Rwy ldg	4002
181°	TDZE	444
	Apt Elev	444

DME/DME RNP-0.3 NA. Rwy 18 helicopter visibility reduction below ¾ SM NA. Use Marion altimeter setting; when not received, use Mount Vernon altimeter setting and increase all MDA 20 feet and increase LNAV Cat C visibility to 1¼ mile. Circling Rwy 36 NA at night.

NA

MISSED APPROACH: Climb to 2100 direct CISEV and on track 142° to HARCE and hold.

MWA AWOS-3	KANSAS CITY CENTER	UNICOM
119.675	127.475 346.275	122.8 (CTAF) L

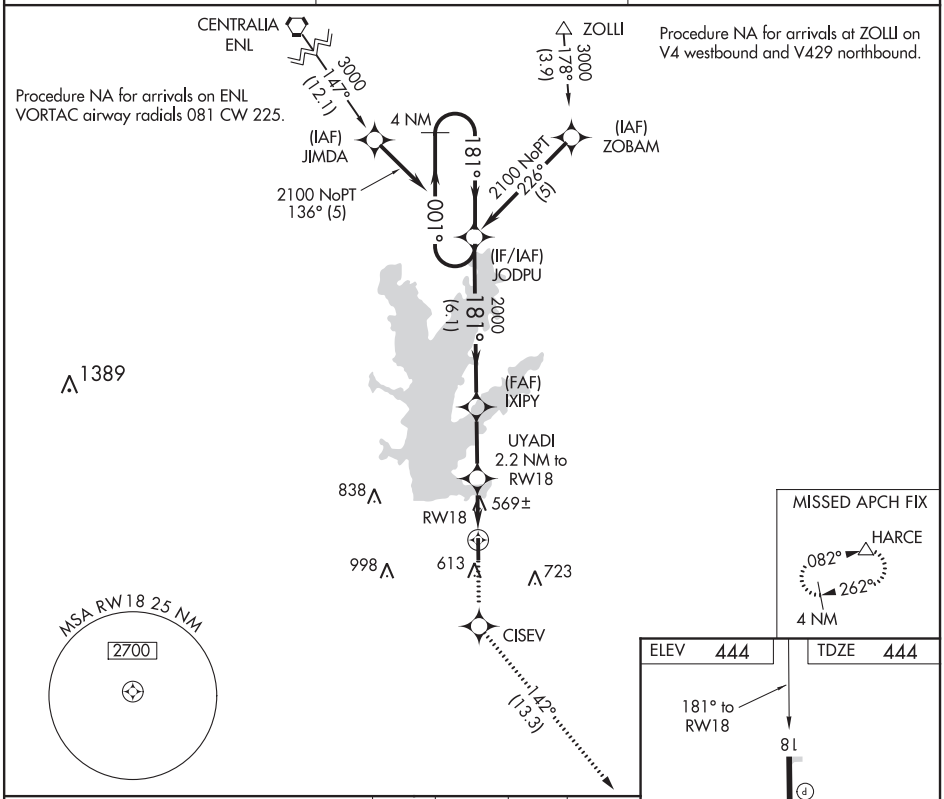

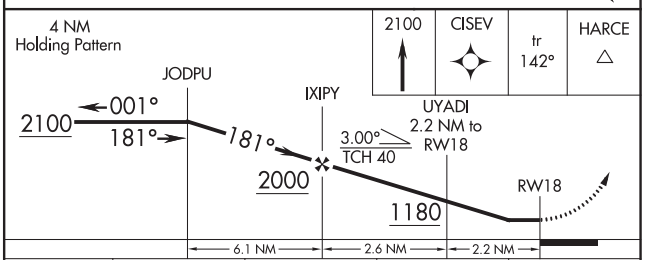

CATEGORY	A	B	C	D
LNAV MDA	860-1 416 (500-1)		860-1⅛ 416 (500-1⅛)	NA
CIRCLING	1000-1 556 (600-1)		1000-1½ 556 (600-1½)	NA

REIL Rwys 18, 36
MIRL Rwy 18-36 L

EC-3, 10 SEP 2020 to 05 NOV 2020

EC-3, 10 SEP 2020 to 05 NOV 2020

WAAS CH 78428 W08A	APP CRS 080°	Rwy ldg 4601 TDZE 831 Apt Elev 836

RNAV (GPS) RWY 8
BLACK RIVER FALLS AREA (BCK)

Baro-VNAV NA when using La Crosse altimeter setting. For uncompensated Baro-VNAV systems, LNAV/VNAV NA below -16°C (4°F) or above 38° C (100°F). DME/DME RNP-0.3 NA. Visibility reduction by helicopters NA. VDP NA with La Crosse altimeter setting. When local altimeter setting not received, use La Crosse altimeter setting and increase all DA 91 feet and all MDA 100 feet and increase LPV all Cats visibility to 1⅛ mile, LNAV/VNAV all Cats to 2¼ mile, LNAV Cat B to 1¼ mile, Cat C/D to 2 mile, and Circling Cat B to 1¼ mile, Cat C to 2¼ mile, and Cat D to 2½ mile.

MISSED APPROACH: Climb to 3500 direct ZELED and hold.

AWOS-3PT	MINNEAPOLIS CENTER	CTAF
119.125	128.6 363.0	122.9 L

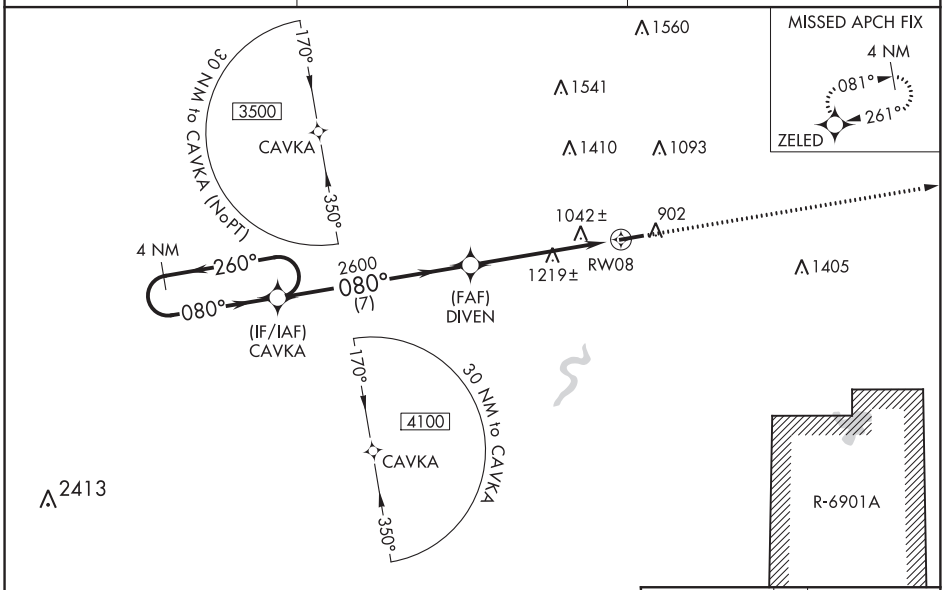

ELEV 836 TDZE 831

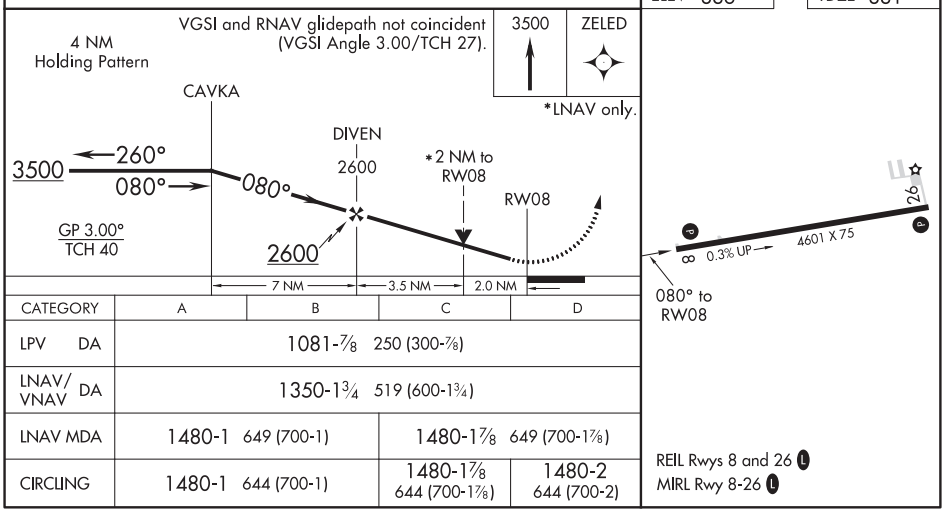

CATEGORY	A	B	C	D
LPV DA	1081-⅞ 250 (300-⅞)			
LNAV/VNAV DA	1350-1¾ 519 (600-1¾)			
LNAV MDA	1480-1 649 (700-1)		1480-1⅞ 649 (700-1⅞)	
CIRCLING	1480-1 644 (700-1)		1480-1⅞ 644 (700-1⅞)	1480-2 644 (700-2)

EC-3, 10 SEP 2020 to 05 NOV 2020

BLACK RIVER FALLS, WISCONSIN AL-6256 (FAA) 19115

RNAV (GPS) RWY 26
BLACK RIVER FALLS AREA (BCK)

WAAS CH 86230 W26A	APP CRS 261°	Rwy ldg 4601 TDZE 836 Apt Elev 836

For uncompensated Baro-VNAV systems, LNAV/VNAV NA below -16°C (4°F) or above 38°C (100°F). Baro-VNAV and VDP NA when using La Crosse altimeter setting. Rwy 26 helicopter visibility reduction below ¾ SM NA. DME/DME RNP-0.3 NA. When local altimeter setting not received, use La Crosse altimeter setting and increase all DA 91 feet and all MDA 100 feet and increase LPV all Cats visibility to 1⅛ SM, LNAV/VNAV all Cats to 1¼ SM, LNAV Cat C/D to 1⅜ SM, and Circling Cat C to 1¾ SM, and Cat D to 2¼ SM.

MISSED APPROACH: Climb to 3500 direct CAVKA and hold.

AWOS-3PT	MINNEAPOLIS CENTER	CTAF
119.125	128.6 363.0	122.9 L

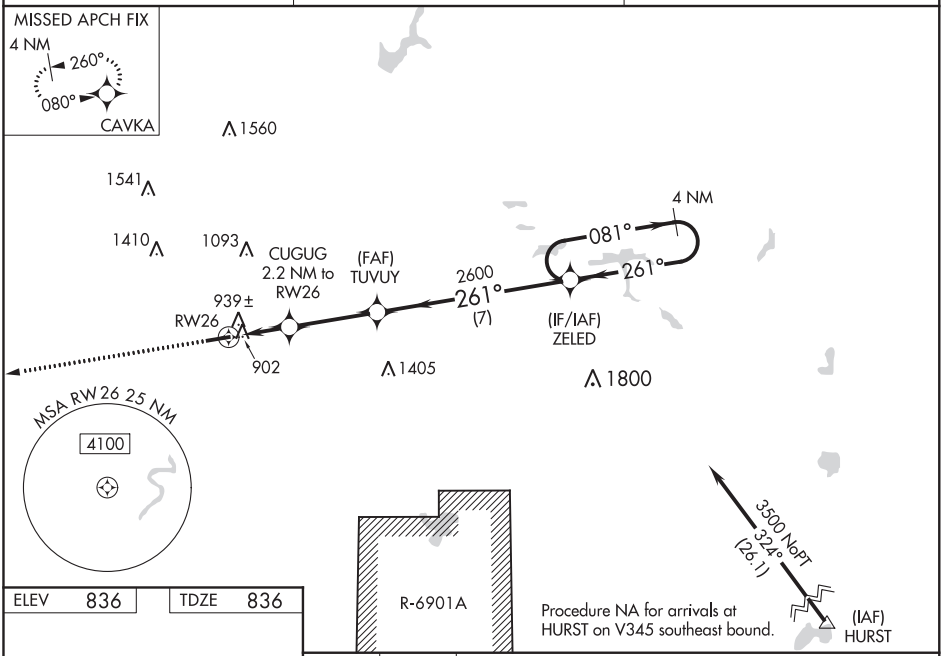

ELEV 836	TDZE 836

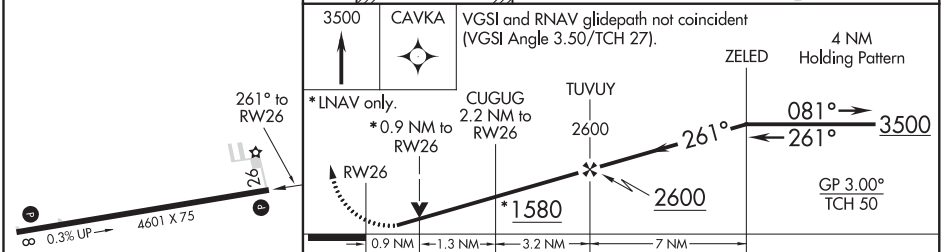

CATEGORY	A	B	C	D
LPV DA	1087-1 251 (300-1)			
LNAV/VNAV DA	1120-1 284 (300-1)			
LNAV MDA	1200-1 364 (400-1)			
CIRCLING	1240-1 404 (500-1)	1360-1 524 (600-1)	1380-1½ 544 (600-1½)	1460-2 624 (700-2)

REIL Rwys 8 and 26 L
MIRL Rwy 8-26 L

EC-3, 10 SEP 2020 to 05 NOV 2020

EC-3, 10 SEP 2020 to 05 NOV 2020

ILS or LOC RWY 2

CENTRAL IL RGNL ARPT AT BLOOMINGTON-NORMAL (BMI)

LOC/DME I-TXN	APP CRS	Rwy ldg	8000
111.9	021°	TDZE	867
Chan 56		Apt Elev	871

DME required for LOC only.

T A Autopilot coupled approach NA below 1100. VDP NA with General Downing-Peoria Intl altimeter setting. Inop table does not apply to S-ILS 2. For inop ALS, increase S-LOC 2 Cat A/B visibility to RVR 5500 and Cat C/D to RVR 6000. When local altimeter setting not received, use General Downing-Peoria Intl altimeter setting and increase all DA 116 feet and all MDA 120 feet, and S-LOC 2 Cat C/D visibility to RVR 5500, Circling Cat C/D visibility ¼ SM. For inop ALS when using General Downing-Peoria Intl altimeter setting, increase S-ILS 2 all Cats visibility to RVR 4500, S-LOC 2 Cat C/D visibility to 1⅜ SM.

MALSR A5

MISSED APPROACH: Climb to 1400 then climbing left turn to 3000 on heading 330° and on PNT VOR/DME R-214 to KAPPA INT/PNT 14.3 DME and hold.

ATIS	PEORIA APP CON	BLOOMINGTON TOWER ★	GND CON	UNICOM
135.35	128.725 256.9	124.6 (CTAF) L 269.575	121.65	122.95

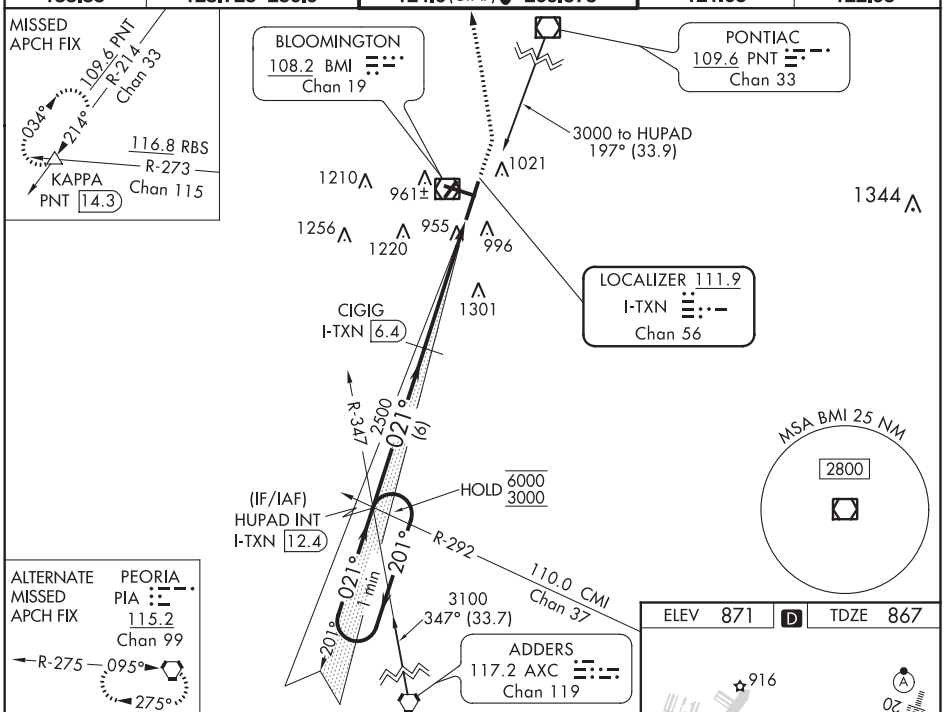

ALTERNATE MISSED APCH FIX PEORIA PIA 115.2 Chan 99 R-275 095° 275°

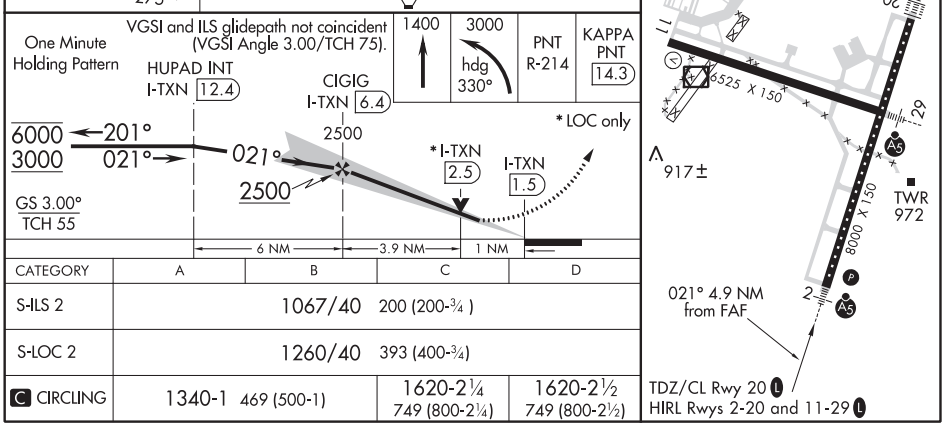

CATEGORY	A	B	C	D
S-ILS 2	1067/40 200 (200-¾)			
S-LOC 2	1260/40 393 (400-¾)			
C CIRCLING	1340-1 469 (500-1)		1620-2¼ 749 (800-2¼)	1620-2½ 749 (800-2½)

BLOOMINGTON/NORMAL, ILLINOIS AL-5058 (FAA) 20086

LOC/DME I-LHJ	APP CRS	Rwy ldg	8000
111.9	201°	TDZE	871
Chan 56		Apt Elev	871

ILS or LOC RWY 20

CENTRAL IL RGNL ARPT AT BLOOMINGTON-NORMAL (BMI)

T A VDP NA when using General Downing-Peoria Intl altimeter setting. When local altimeter setting not received, use General Downing-Peoria Intl altimeter setting: increase all DA 116 feet and all MDA 120 feet; increase S-ILS all Cats visibility to RVR 2400, S-LOC Cat C and D visibility to RVR 5500, and Circling Cat C and D visibility ¼ mile. For inoperative ALSF-2 when using General Downing-Peoria Intl altimeter setting increase ILS all Cats visibility to RVR 5000.

ALSF-2 (A)

MISSED APPROACH: Climb to 1500 then climbing right turn to 3000 on heading 270° and PNT VOR/DME R-214 to MCLEN INT/PNT 31 DME and hold.

ATIS	PEORIA APP CON	BLOOMINGTON TOWER ★	GND CON	UNICOM
135.35	128.725 256.9	124.6 (CTAF) (L) 269.575	121.65	122.95

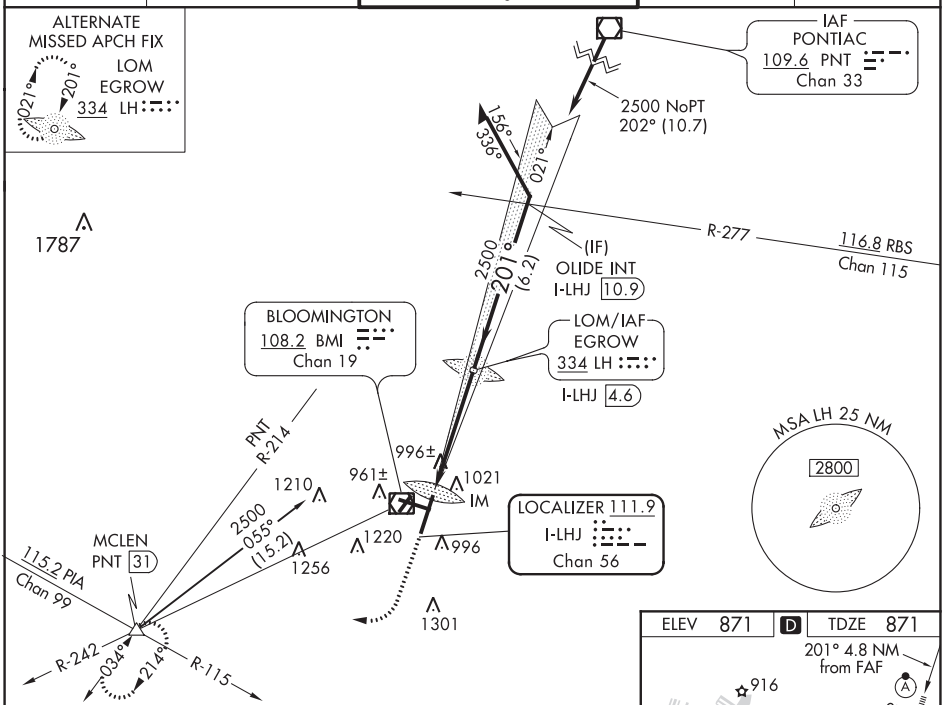

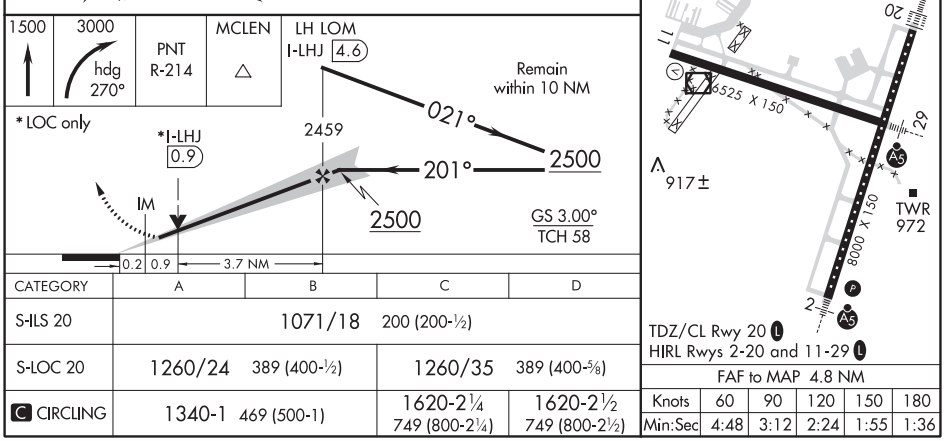

* LOC only

CATEGORY	A	B	C	D
S-ILS 20	1071/18 200 (200-½)			
S-LOC 20	1260/24 389 (400-½)		1260/35 389 (400-⅝)	
C CIRCLING	1340-1 469 (500-1)		1620-2¼ 749 (800-2¼)	1620-2½ 749 (800-2½)

FAF to MAP 4.8 NM					
Knots	60	90	120	150	180
Min:Sec	4:48	3:12	2:24	1:55	1:36

LOC/DME I-BMI	APP CRS	Rwy ldg	6525
110.95	291°	TDZE	871
Chan 46 (Y)		Apt Elev	871

ILS or LOC RWY 29

CENTRAL IL RGNL ARPT AT BLOOMINGTON-NORMAL (BMI)

T A

LOC minimums: For inop ALS, increase S-LOC 29 Cats C and D visibility to 1⅜ SM; WURSU fix minimums: For inop ALS, increase S-LOC 29 visibility to RVR 5500. For inop ALS when using General Downing-Peoria Intl altimeter setting: increase S-ILS 29 visibility to RVR 4500; increase S-LOC 29 Cats C and D visibility to 1¾ SM; increase WURSU fix minimums S-LOC 29 Cats C and D visibility to 1⅜ SM. **RVR 1800 authorized with use of FD or AP or HUD to DA. (NA when using General Downing-Peoria Intl altimeter setting).

MALSR

MISSED APPROACH: Climb to 1500 then climbing right turn to 3000 on heading 350° and PNT VOR/DME R-214 to KAPPA INT/PNT 14.3 DME and hold.

ATIS	PEORIA APP CON	BLOOMINGTON TOWER *	GND CON	UNICOM
135.35	128.725 256.9	124.6 (CTAF) L 269.575	121.65	122.95

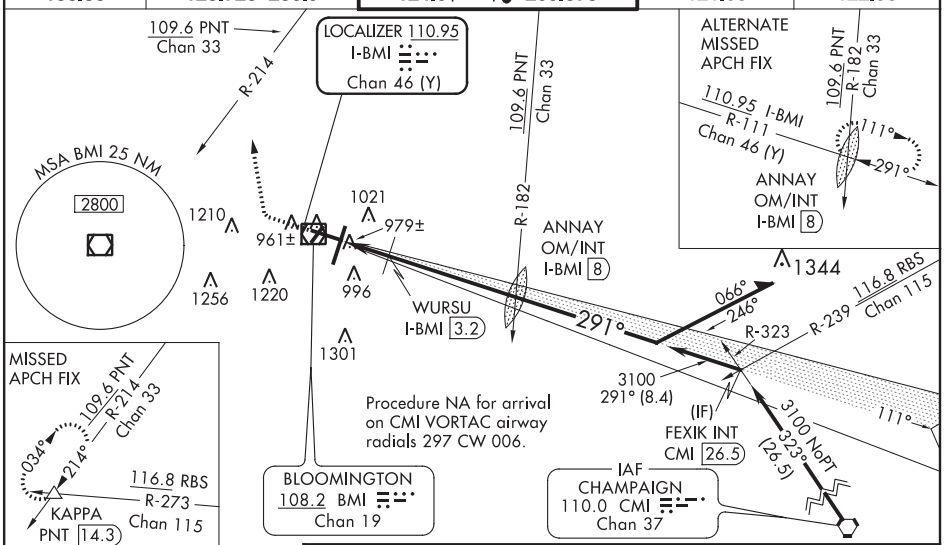

ELEV 871 D TDZE 871

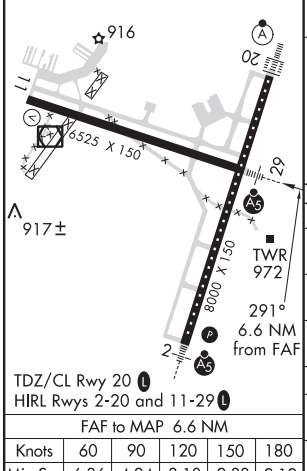

FAF to MAP 6.6 NM					
Knots	60	90	120	150	180
Min:Sec	6:36	4:24	3:18	2:38	2:12

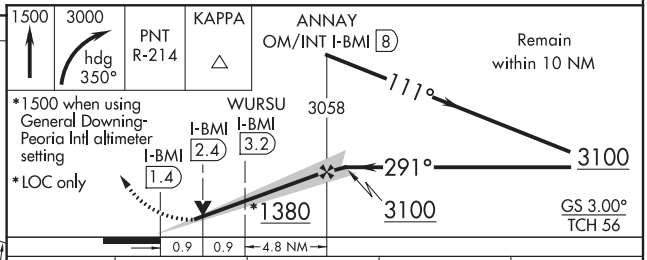

CATEGORY	A	B	C	D
S-ILS 29 **	1071/24 200 (200-½)			
S-LOC 29	1380/24 509 (600-½)		1380/55 509 (600-1)	
C CIRCLING	1380-1 509 (600-1)		1620-2¼ 749 (800-2¼)	1620-2½ 749 (800-2½)
WURSU FIX MINIMUMS				
S-LOC 29	1240/24 369 (400-½)		1240/40 369 (400-¾)	
C CIRCLING	1340-1 469 (500-1)		1620-2¼ 749 (800-2¼)	1620-2½ 749 (800-2½)

EC-3, 10 SEP 2020 to 05 NOV 2020

EC-3, 10 SEP 2020 to 05 NOV 2020

BLOOMINGTON/NORMAL, ILLINOIS AL-5058 (FAA) 20086

LOC/DME I-LHJ	APP CRS	Rwy ldg	8000
111.9	201°	TDZE	871
Chan 56		Apt Elev	871

ILS RWY 20 (CAT II)

CENTRAL IL RGNL ARPT AT BLOOMINGTON-NORMAL (BMI)

Procedure NA when tower closed.

ALSF-2

MISSED APPROACH: Climb to 1500 then climbing right turn to 3000 on heading 270° and PNT VOR/DME R-214 to MCLEN INT/PNT 31 DME and hold.

ATIS	PEORIA APP CON	BLOOMINGTON TOWER ★	GND CON	UNICOM
135.35	128.725 256.9	124.6 (CTAF) L 269.575	121.65	122.95

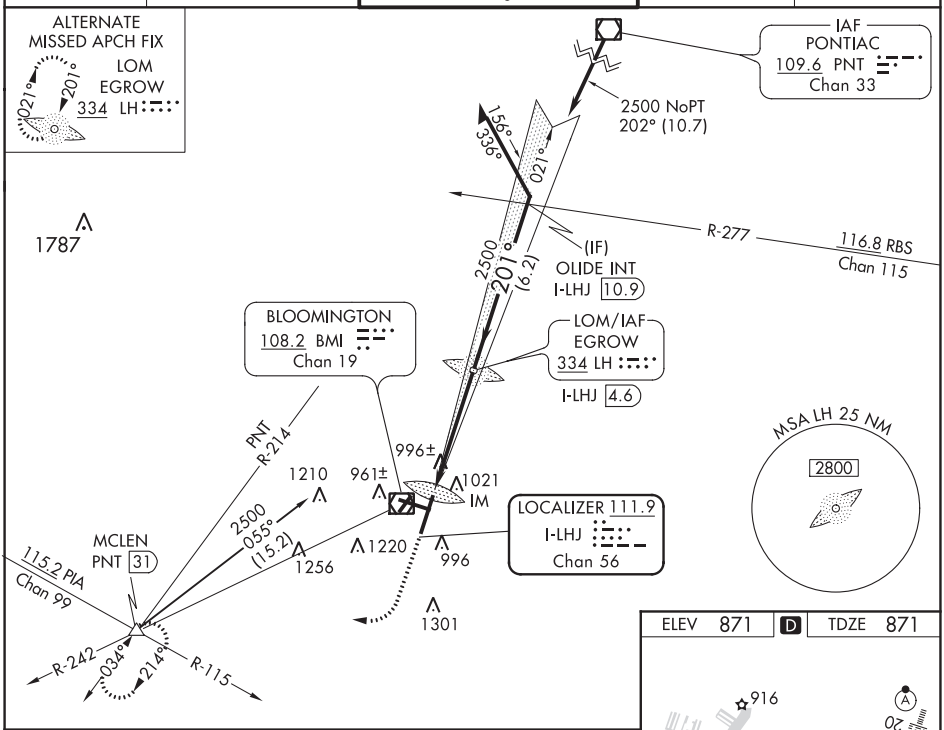



CATEGORY	A	B	C	D
S-ILS-20	RA 122/12 100 DA 971			

CATEGORY II ILS - SPECIAL AIRCREW & AIRCRAFT CERTIFICATION REQUIRED

TDZ/CL Rwy 20 L
HIRL Rwys 2-20 and 11-29 L

EC-3, 10 SEP 2020 to 05 NOV 2020

EC-3, 10 SEP 2020 to 05 NOV 2020

WAAS CH 56303 W02A	APP CRS 021°	Rwy ldg 8000 TDZE 867 Apt Elev 871

RNAV (GPS) RWY 2

CENTRAL IL RGNL ARPT AT BLOOMINGTON-NORMAL (BMI)

RNP APCH.

For uncompensated Baro-VNAV systems, LNAV/VNAV NA below -16°C or above 54°C. Baro-VNAV and VDP NA when using General Downing-Peoria Intl altimeter setting. When local altimeter setting not received, use General Downing-Peoria Intl altimeter setting: increase all DA 116 feet and all MDA 120 feet; increase LPV and LNAV/VNAV all Cats visibility ½ SM, LNAV Cats C/D visibility ⅜ SM, and Circling all Cats visibility ¼ SM. Inop table does not apply.

MALSR

MISSED APPROACH: Climb to 3000 direct ZEMEN then on track 335° to KAPPA and hold.

ATIS	PEORIA APP CON	BLOOMINGTON TOWER ★	GND CON	UNICOM
135.35	128.725 256.9	124.6 (CTAF) L 269.575	121.65	122.95

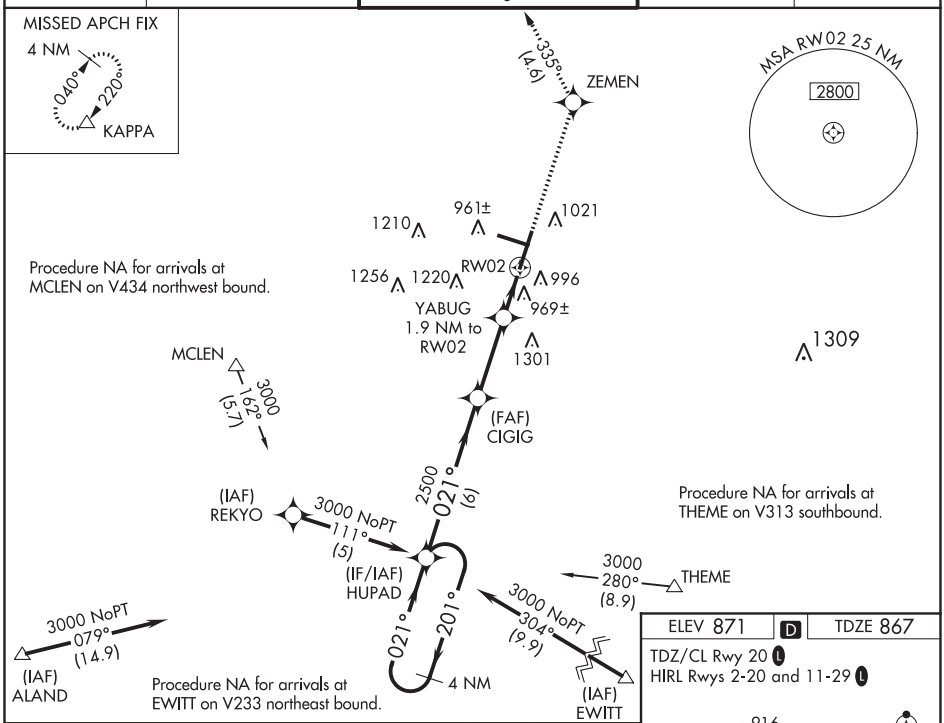

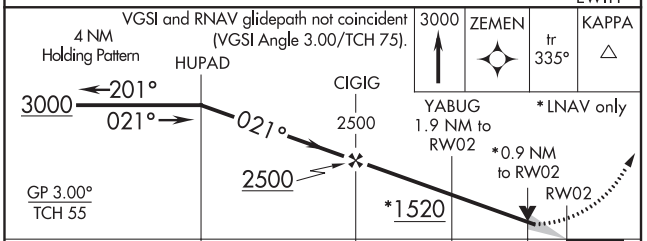

CATEGORY	A	B	C	D
LPV DA	1214-1¼ 347 (400-1¼)			
LNAV/VNAV DA	1269-1¼ 402 (400-1¼)			
LNAV MDA	1220-1 353 (400-1)		1220-1¼ 353 (400-1¼)	
C CIRCLING	1340-1 469 (500-1)		1620-2¼ 749 (800-2¼)	1620-2½ 749 (800-2½)

ELEV 871 D TDZE 867

TDZ/CL Rwy 20 L

HIRL Rwys 2-20 and 11-29 L

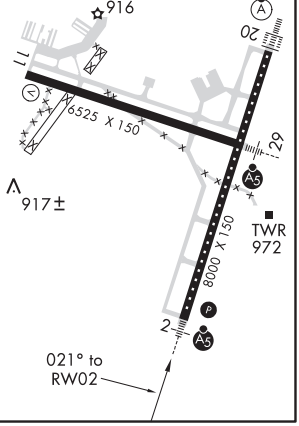

EC-3, 10 SEP 2020 to 05 NOV 2020
EC-3, 10 SEP 2020 to 05 NOV 2020

BLOOMINGTON/NORMAL, ILLINOIS AL-5058 (FAA) 19115

WAAS CH 97617 W11A	APP CRS 111°	Rwy ldg 6525 TDZE 871 Apt Elev 871

RNAV (GPS) RWY 11

CENTRAL IL RGNL ARPT AT BLOOMINGTON-NORMAL (BMI)

T A For uncompensated Baro-VNAV systems, LNAV/VNAV NA below -16°C (4°F) or above 54°C (130°F). DME/DME RNP-0.3 NA. Baro-VNAV and VDP NA when using General Downing-Peoria Intl altimeter setting. When local altimeter setting not received, use General Downing-Peoria Intl setting: increase all DA 116 feet and all MDA 120 feet; increase LPV all Cats visibility ½ mile, LNAV/VNAV all Cats and LNAV Cat C/D visibility ⅜ mile, and Circling Cats C/D visibility ¼ mile.

MISSED APPROACH: Climb to 3100 direct WAPIX and hold.

ATIS	PEORIA APP CON	BLOOMINGTON TOWER ★	GND CON	UNICOM
135.35	128.725 256.9	124.6 (CTAF) L 269.575	121.65	122.95

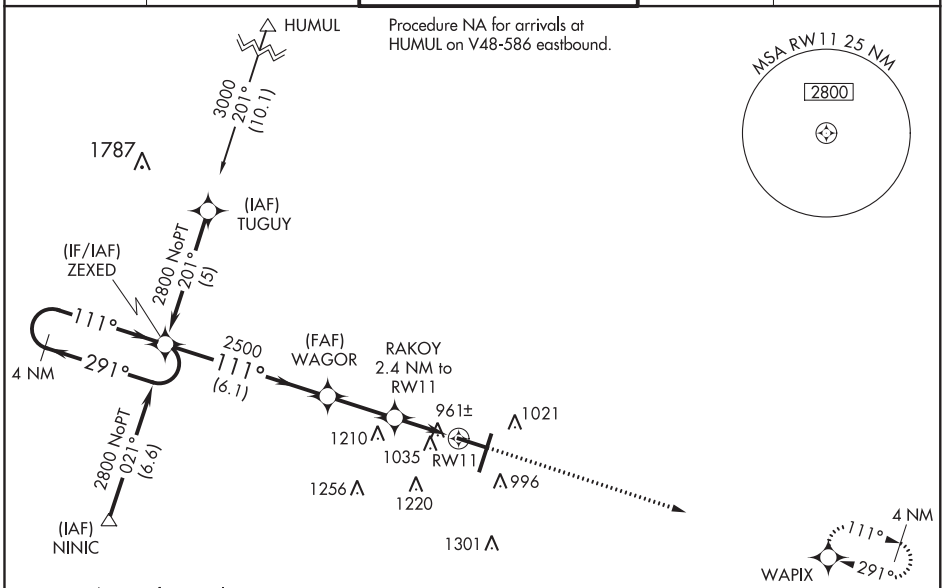

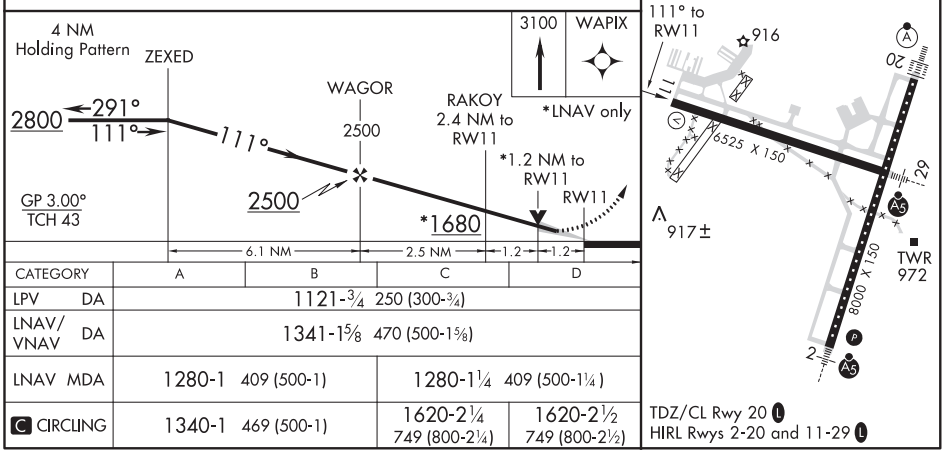

CATEGORY	A	B	C	D
LPV DA	1121-¾ 250 (300-¾)			
LNAV/VNAV DA	1341-1⅝ 470 (500-1⅝)			
LNAV MDA	1280-1 409 (500-1)		1280-1¼ 409 (500-1¼)	
C CIRCLING	1340-1 469 (500-1)		1620-2¼ 749 (800-2¼)	1620-2½ 749 (800-2½)

EC-3, 10 SEP 2020 to 05 NOV 2020
EC-3, 10 SEP 2020 to 05 NOV 2020

WAAS CH 99303 W20A	APP CRS 201°	Rwy ldg 8000 TDZE 871 Apt Elev 871

RNAV (GPS) RWY 20

CENTRAL IL RGNL ARPT AT BLOOMINGTON-NORMAL (BMI)

For uncompensated Baro-VNAV systems, LNAV/VNAV NA below -16°C (4°F) or above 54°C (130°F). DME/DME RNP-0.3 NA. Baro-VNAV and VDP NA when using General Downing-Peoria Intl altimeter setting. When local altimeter setting not received, use General Downing-Peoria Intl altimeter setting: increase all DA 116 feet and all MDA 120 feet; increase LPV all Cats visibility to ¾ mile, LNAV/VNAV all Cats visibility to 1⅜ mile, LNAV Cats C/D visibility to 1 mile, and Circling Cats C/D visibility ¼ mile. For inop ALSF increase LNAV Cat C/D visibility to RVR 6000. For inoperative ALSF-2 when using General Downing-Peoria Intl altimeter setting increase LPV all Cats visibility to RVR 6000.

ALSF-2

MISSED APPROACH: Climb to 3000 direct JINUB and on track 288° to MCLEN and hold.

ATIS	PEORIA APP CON	BLOOMINGTON TOWER ★	GND CON	UNICOM
135.35	128.725 256.9	124.6 (CTAF) L 269.575	121.65	122.95

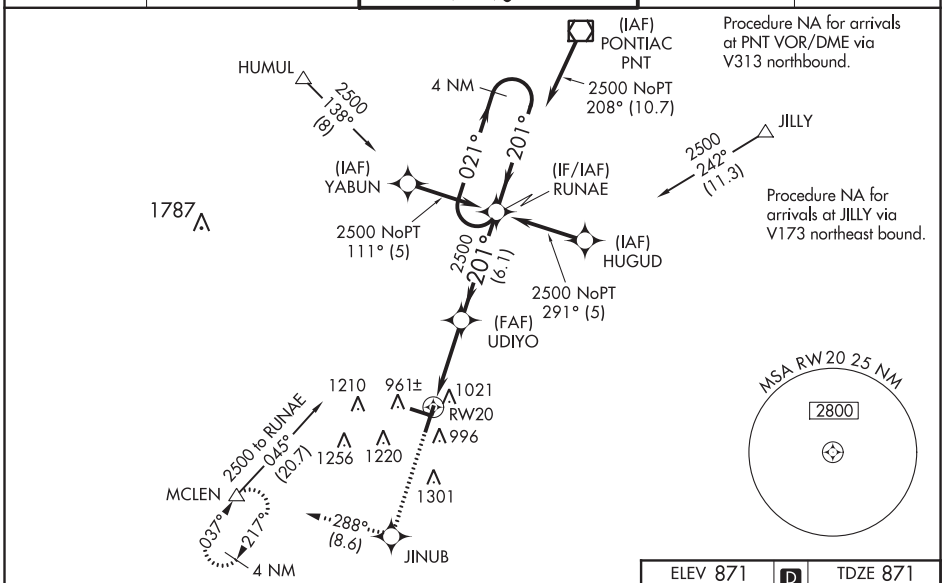

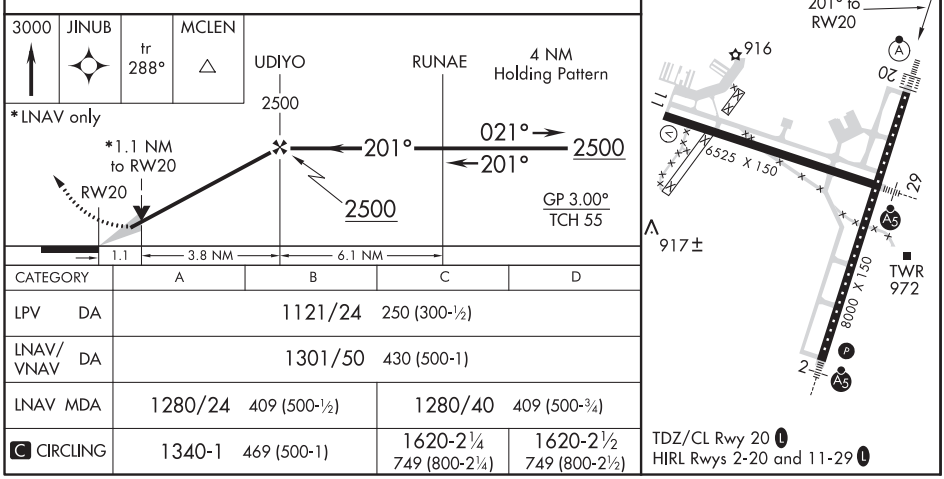

CATEGORY	A	B	C	D
LPV DA	1121/24 250 (300-½)			
LNAV/VNAV DA	1301/50 430 (500-1)			
LNAV MDA	1280/24 409 (500-½)		1280/40 409 (500-¾)	
C CIRCLING	1340-1 469 (500-1)		1620-2¼ 749 (800-2¼)	1620-2½ 749 (800-2½)

TDZ/CL Rwy 20 L
HIRL Rwys 2-20 and 11-29 L

EC-3, 10 SEP 2020 to 05 NOV 2020

EC-3, 10 SEP 2020 to 05 NOV 2020

BLOOMINGTON/NORMAL, ILLINOIS AL-5058 (FAA) 19115

WAAS CH 60909 W29A	APP CRS 291°	Rwy ldg 6525 TDZE 871 Apt Elev 871

RNAV (GPS) RWY 29

CENTRAL IL RGNL ARPT AT BLOOMINGTON-NORMAL (BMI)

For uncompensated Baro-VNAV systems, LNAV/VNAV NA below -16°C (4°F) or above 54°C (130°F). DME/DME RNP-0.3 NA. Baro-VNAV and VDP NA when using General Downing-Peoria Intl altimeter setting. When local altimeter setting not received, use General Downing-Peoria Intl altimeter setting: increase all DA 116 feet and all MDA 120 feet; increase LPV all Cats visibility to RVR 3500, LNAV/VNAV all Cats and LNAV Cats C/D visibility ⅜ mile, and Circling Cats C/D visibility ¼ mile. For inoperative MALSRs when using General Downing-Peoria Intl Regional altimeter setting increase LPV all Cats visibility ½ mile, and LNAV Cat C/D visibility ⅞ mile.

MALSR

MISSED APPROACH: Climb to 2500 direct ZEXED and hold.

ATIS	PEORIA APP CON	BLOOMINGTON TOWER ★	GND CON	UNICOM
135.35	128.725 256.9	124.6 (CTAF) L 269.575	121.65	122.95

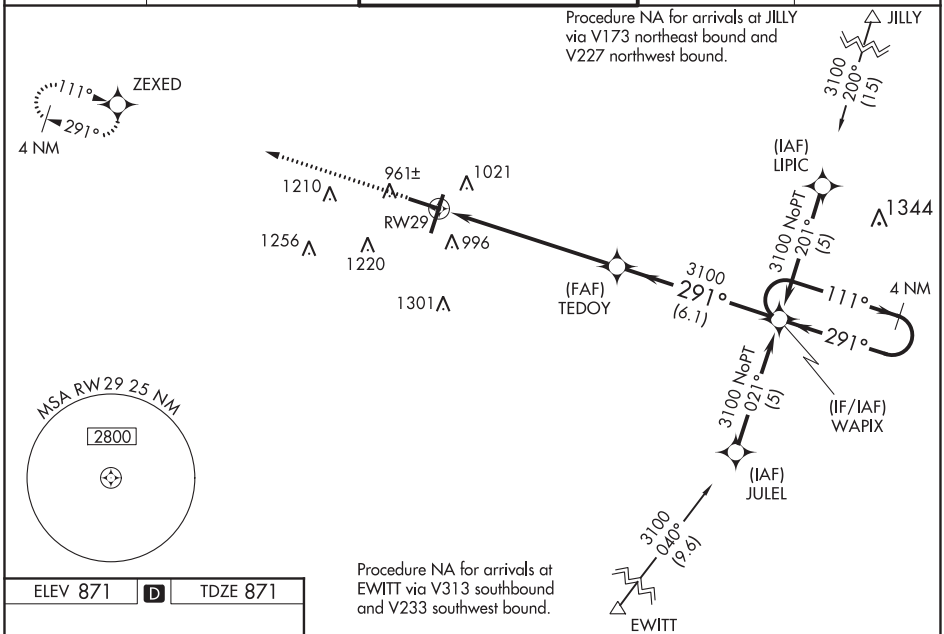

ELEV 871 D TDZE 871

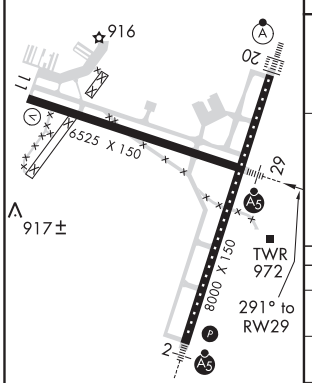

TDZ/CL Rwy 20 L
HIRL Rwys 2-20 and 11-29 L

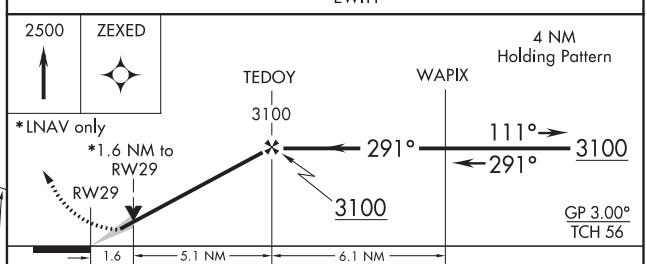

CATEGORY	A	B	C	D
LPV DA	1121/24 250 (300-½)			
LNAV/VNAV DA	1304/50 433 (500-1)			
LNAV MDA	1460/24 589 (600-½)		1460-1¼ 589 (600-1¼)	
C CIRCLING	1460-1 589 (600-1)		1620-2¼ 749 (800-2¼)	1620-2½ 749 (800-2½)

EC-3, 10 SEP 2020 to 05 NOV 2020

LOC/DME I-BMI	APP CRS	Rwy ldg	6525
110.95	111°	TDZE	871
Chan 46 (Y)		Apt Elev	871

LOC BC RWY 11

CENTRAL IL RGNL ARPT AT BLOOMINGTON-NORMAL (BMI)

When local altimeter setting not received, use General Downing-Peoria Intl altimeter setting: increase all MDA 120 feet, increase S-11 and Circling Cats C/D visibility ¼ mile.

MISSED APPROACH: Climb to 1500 then climbing left turn to 3000 on heading 030° and BMI VOR/DME R-060 to COOKS INT/PNT 16.6 DME and hold.

ATIS	PEORIA APP CON	BLOOMINGTON TOWER ★	GND CON	UNICOM
135.35	128.725 256.9	124.6 (CTAF) (L) 269.575	121.65	122.95

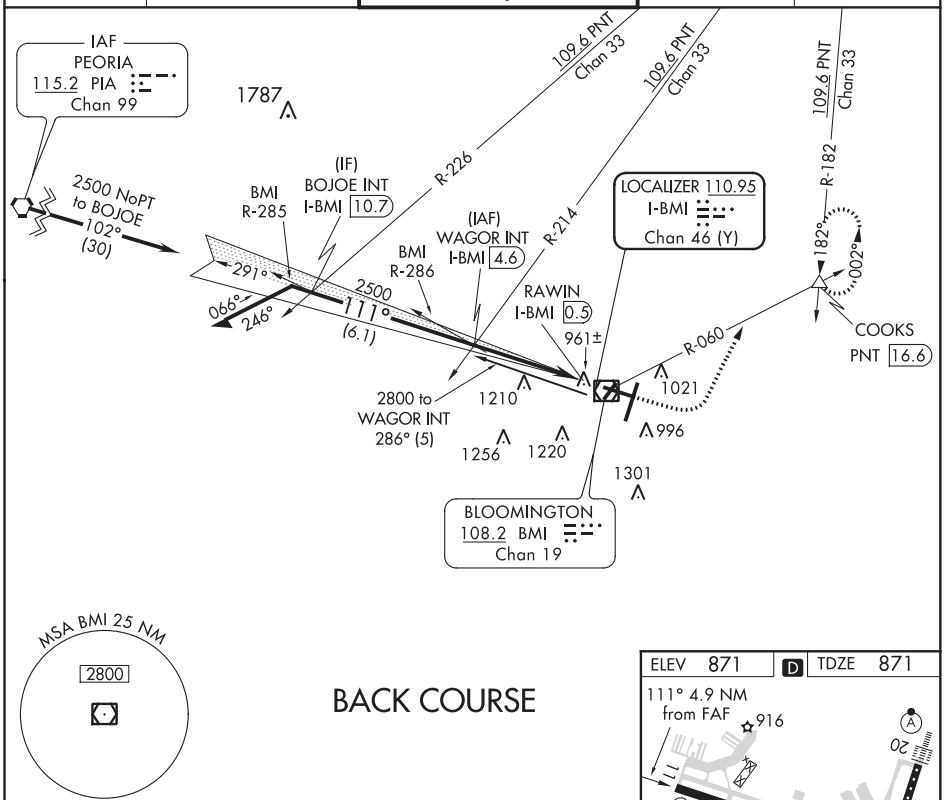

BACK COURSE

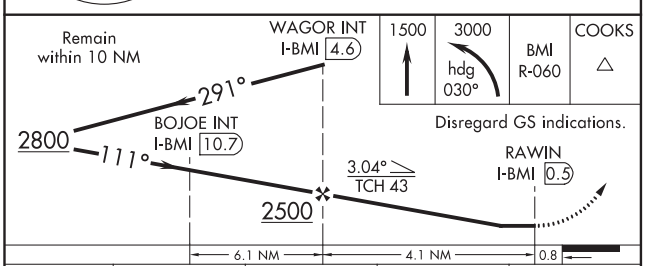

1500	3000	BMI R-060	COOKS
↑	hdg 030°		△

Disregard GS indications.

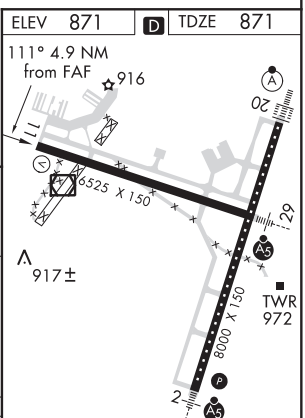

CATEGORY	A	B	C	D
S-11	1260-1 389 (400-1)		1260-1⅛ 389 (400-1⅛)	
(C) CIRCLING	1340-1 469 (500-1)		1620-2¼ 749 (800-2¼)	1620-2½ 749 (800-2½)

FAF to MAP 4.1 NM					
Knots	60	90	120	150	180
Min:Sec	4:06	2:44	2:03	1:38	1:22

EC-3, 10 SEP 2020 to 05 NOV 2020

EC-3, 10 SEP 2020 to 05 NOV 2020

20198

AIRPORT DIAGRAM

CENTRAL IL RGNL ARPT AT BLOOMINGTON-NORMAL (BMI)

AL-5058 (FAA)

BLOOMINGTON, ILLINOIS

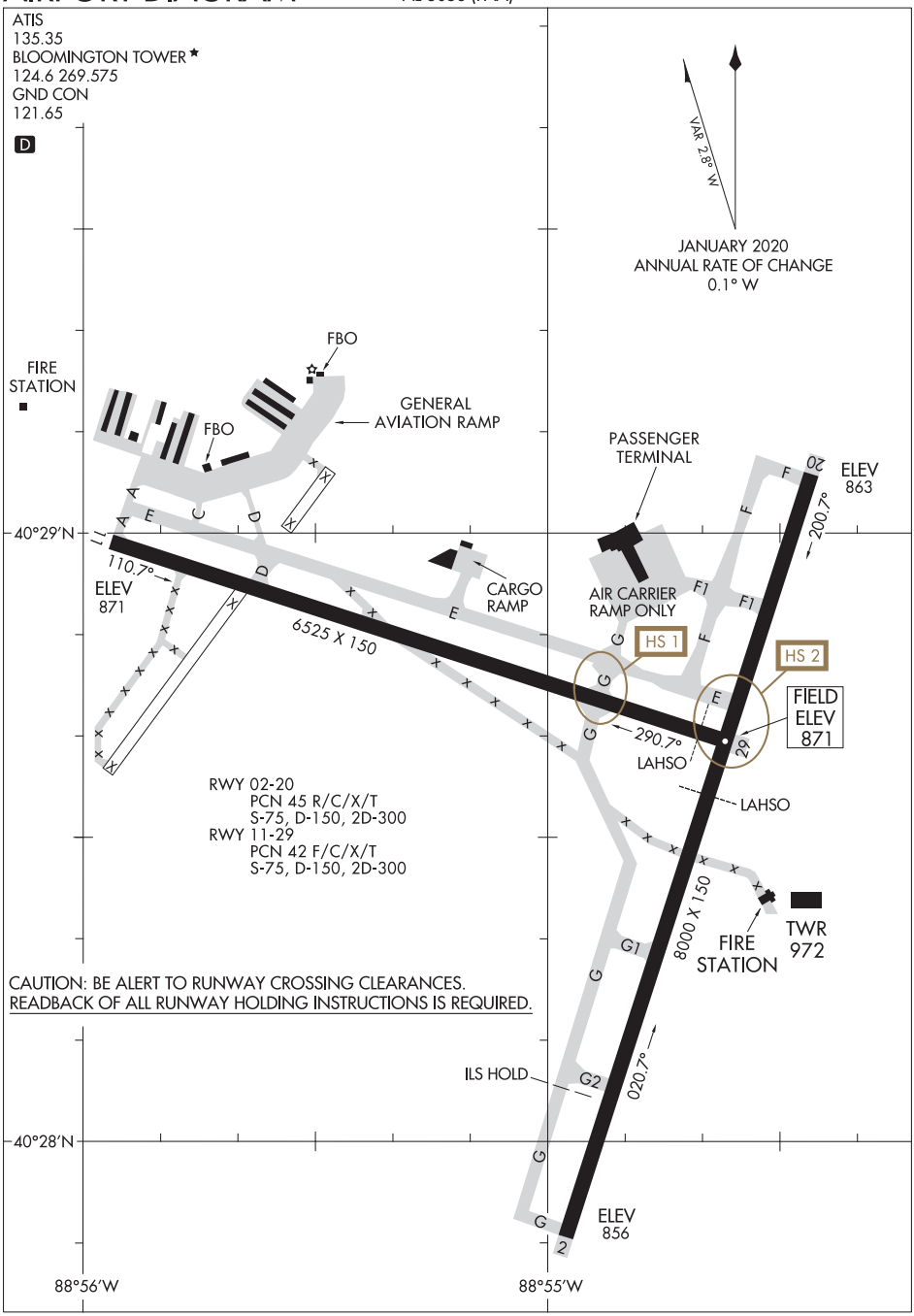

EC-3, 10 SEP 2020 to 05 NOV 2020

EC-3, 10 SEP 2020 to 05 NOV 2020

AIRPORT DIAGRAM

BLOOMINGTON, ILLINOIS

20198

CENTRAL IL RGNL ARPT AT BLOOMINGTON-NORMAL (BMI)

APP CRS	Rwy ldg	N/A
002°	TDZE	N/A
	Apt Elev	675

RNAV (GPS)-B
BOLINGBROOK'S CLOW INTL (1C5)

RNP APCH.

T A NA

Procedure NA at night. Use Lewis University altimeter setting.

MISSED APPROACH: Climbing left turn to 2300 direct JOT VOR/DME and hold.

LOT AWOS-3	CHICAGO APP CON	CTAF
118.525	119.35 354.075	122.9 L

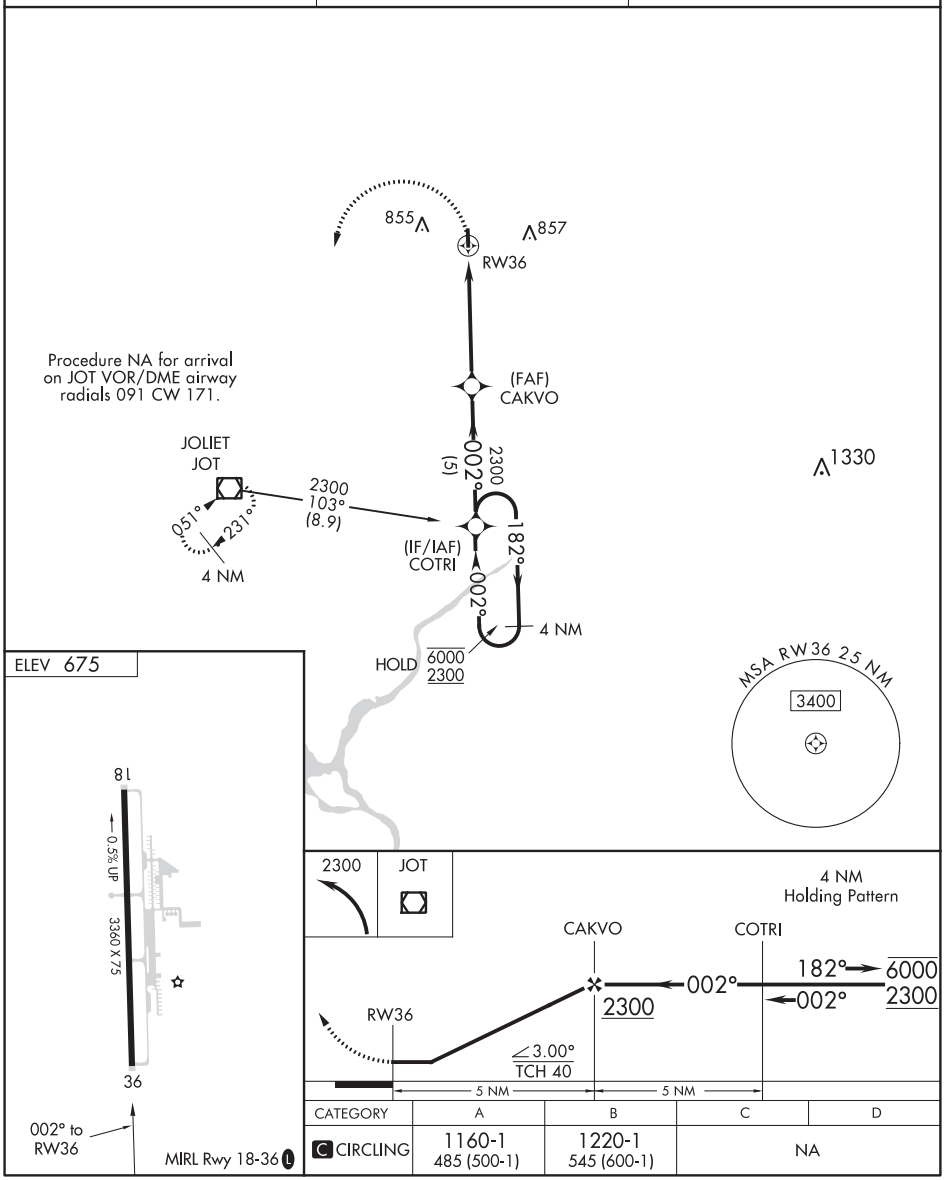

CATEGORY	A	B	C	D
C CIRCLING	1160-1 485 (500-1)	1220-1 545 (600-1)	NA	

EC-3, 10 SEP 2020 to 05 NOV 2020
EC-3, 10 SEP 2020 to 05 NOV 2020

BOLINGBROOK, ILLINOIS

AL-6535 (FAA)

20142

VOR-A

BOLINGBROOK'S CLOW INTL (1C5)

VOR/DME JOT 112.3 Chan 70	APP CRS 041°	Rwy ldg N/A TDZE N/A Apt Elev 675

T
A NA Procedure NA at night. Use Lewis University altimeter setting.

MISSED APPROACH: Climbing right turn to 2200 direct JOT VOR/DME and hold.

LOT AWOS-3	CHICAGO APP CON	CTAF
118.525	119.35 354.075	122.9 L

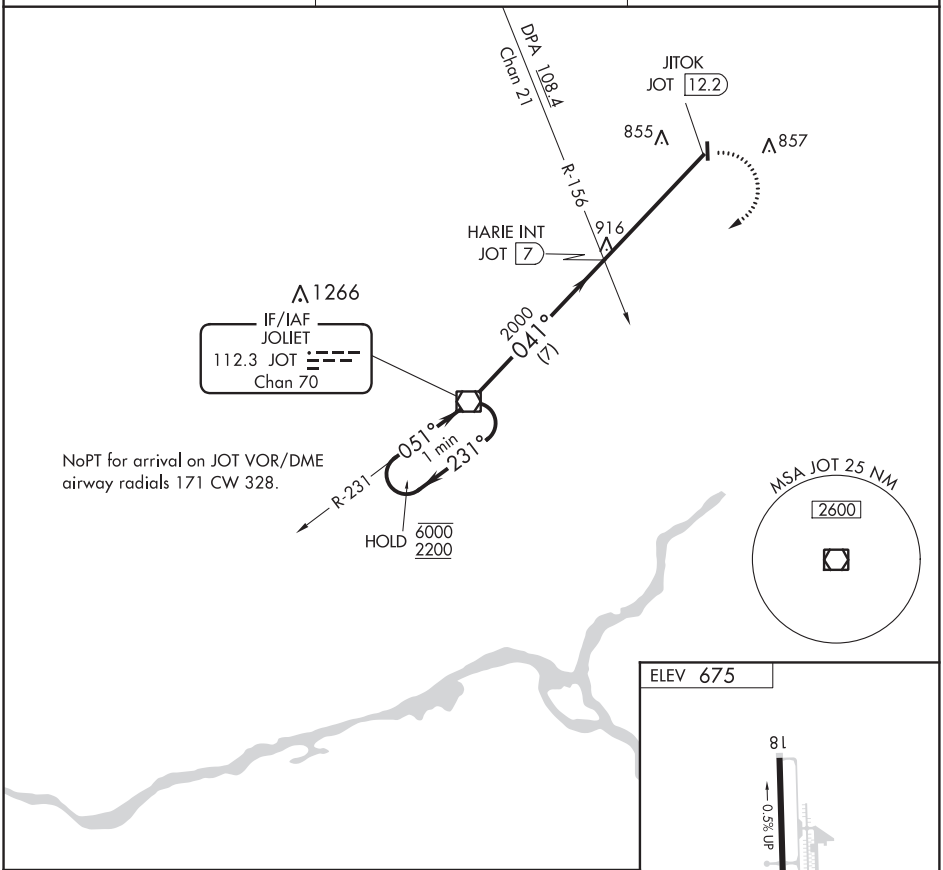

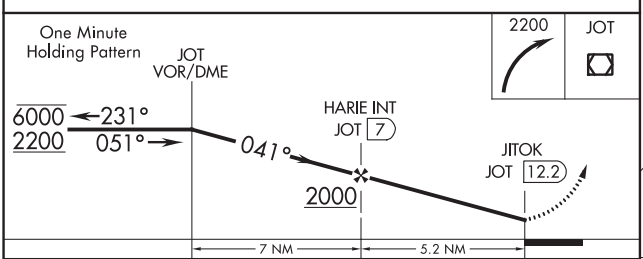

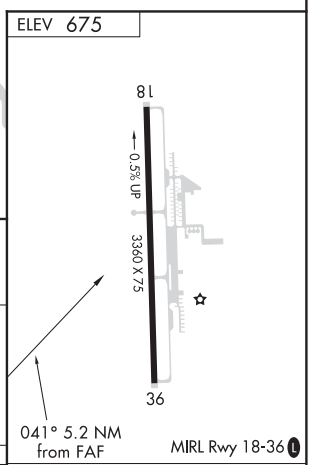

CATEGORY	A	B	C	D
C CIRCLING	1180-1 505 (600-1)	1220-1 545 (600-1)	NA	

FAF to MAP 5.2 NM					
Knots	60	90	120	150	180
Min:Sec	5:12	3:28	2:36	2:05	1:44

EC-3, 10 SEP 2020 to 05 NOV 2020

EC-3, 10 SEP 2020 to 05 NOV 2020

RNAV (GPS) RWY 7
BOSCOBEL (OVS)

WAAS CH 77902 W07A	APP CRS 068°	Rwy ldg 5000 TDZE 670 Apt Elev 673

RNP APCH.

Circling Rwy 2, 20 NA at night. Rwy 7 helicopter visibility reduction below ¾ SM NA.

-31°C

MISSED APPROACH: Climb to 3000 direct WOREG and hold.

ASOS	CHICAGO CENTER	UNICOM
126.775	133.3 380.35	122.8 (CTAF) L

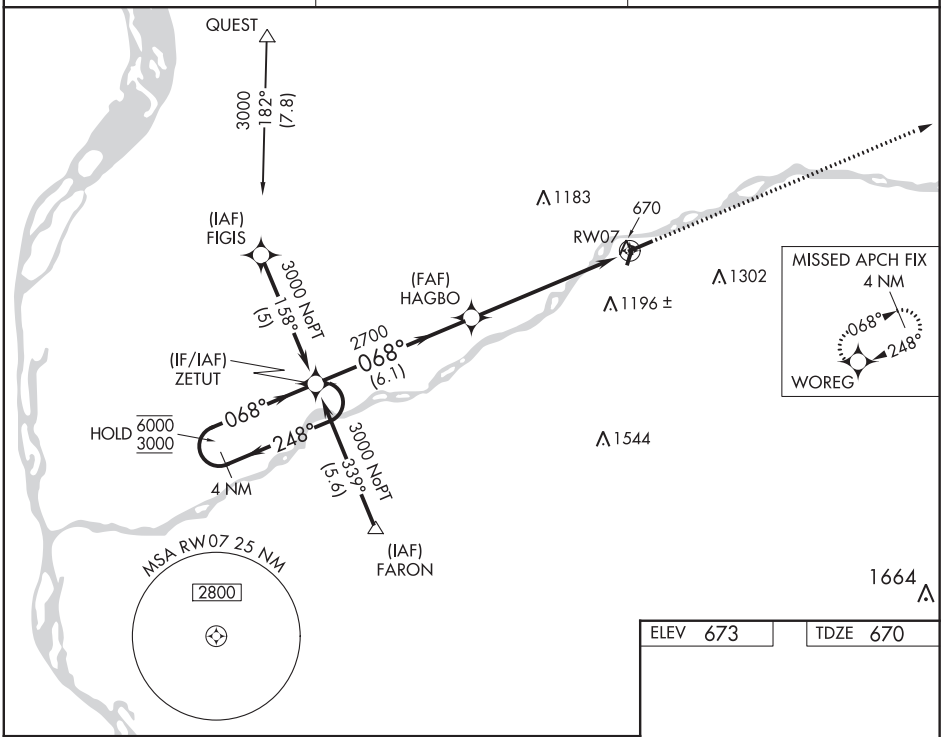

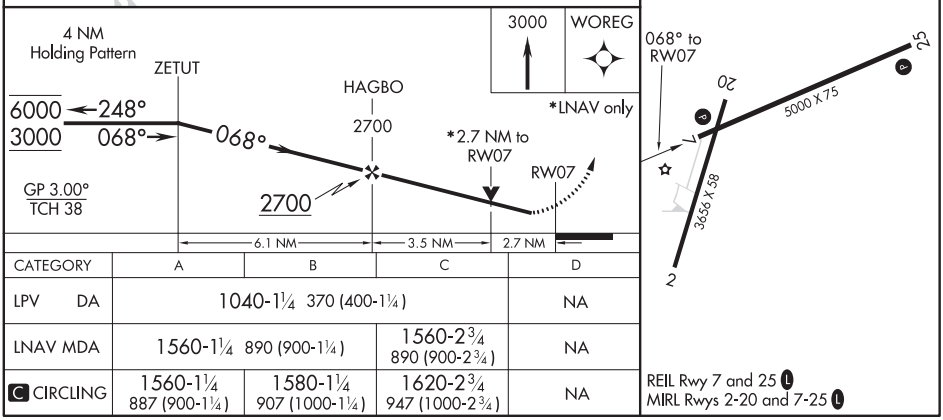

CATEGORY	A	B	C	D
LPV DA	1040-1¼ 370 (400-1¼)			NA
LNAV MDA	1560-1¼ 890 (900-1¼)		1560-2¾ 890 (900-2¾)	NA
C CIRCLING	1560-1¼ 887 (900-1¼)	1580-1¼ 907 (1000-1¼)	1620-2¾ 947 (1000-2¾)	NA

REIL Rwy 7 and 25 L
MIRL Rwys 2-20 and 7-25 L

EC-3, 10 SEP 2020 to 05 NOV 2020

EC-3, 10 SEP 2020 to 05 NOV 2020

BOSCOBEL, WISCONSIN | AL-6361 (FAA) | 19339

RNAV (GPS) RWY 25
BOSCOBEL (OVS)

WAAS CH 82505 W25A	APP CRS 248°	Rwy ldg 5000 TDZE 671 Apt Elev 673

RNP APCH.

Circling to Rwy 2, 20 NA at night. For uncompensated Baro-VNAV systems, LNAV/VNAV NA below -21°C or above 54°C.

-31°C

MISSED APPROACH: Climb to 3000 direct ZETUT and hold.

ASOS	CHICAGO CENTER	UNICOM
126.775	133.3 380.35	122.8 (CTAF) L

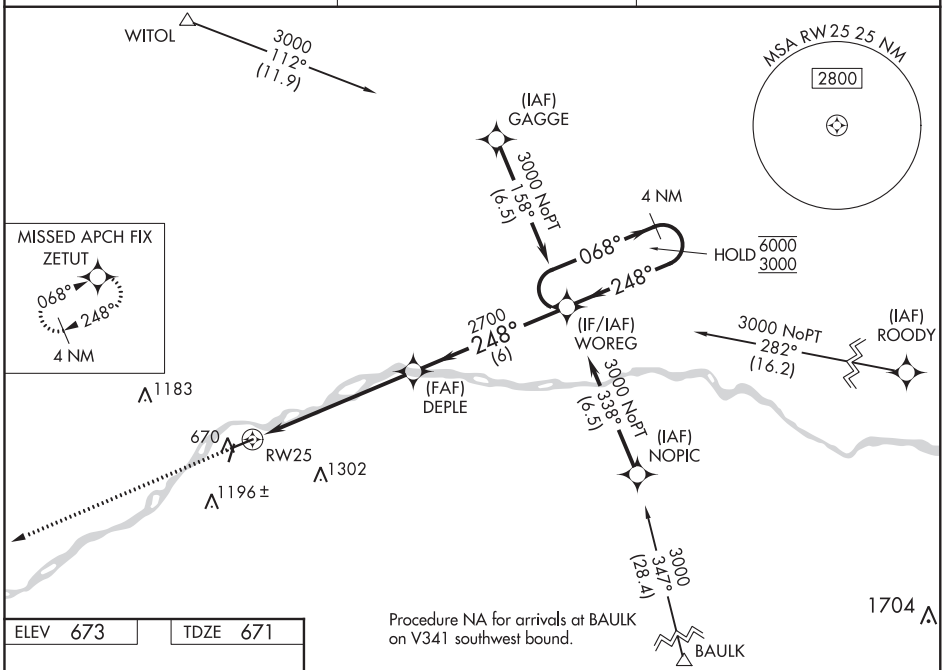

ELEV 673 | TDZE 671

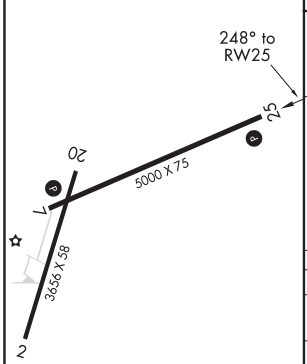

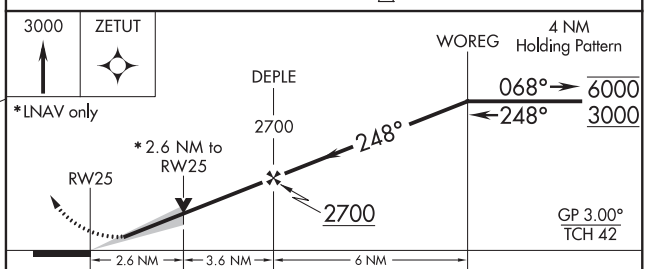

CATEGORY	A	B	C	D
LPV DA	921-1 250 (300-1)			NA
LNAV/VNAV DA	1610-4 939 (1000-4)			NA
LNAV MDA	1560-1¼ 889 (900-1¼)		1560-2½ 889 (900-2½)	NA
C CIRCLING	1560-1¼ 887 (900-1¼)	1580-1¼ 907 (1000-1¼)	1740-3 1067 (1100-3)	NA

REIL Rwy 7 and 25 L
MIRL Rwys 2-20 and 7-25 L

EC-3, 10 SEP 2020 to 05 NOV 2020
EC-3, 10 SEP 2020 to 05 NOV 2020

APP CRS	Rwy ldg	3299
083°	TDZE	964
	Apt Elev	967

RNAV (GPS) RWY 8
BOYCEVILLE MUNI (3T3)

RNP APCH.

Use New Richmond Rgnl altimeter setting.
When VGSI inop, procedure NA at night.
Helicopter visibility reduction below 1 SM NA.

MISSED APPROACH: Climbing left turn to 2800 direct JANAR and hold.

RNH AWOS-3	MINNEAPOLIS CENTER	UNICOM
120.0	125.3 335.6	122.8 (CTAF) L

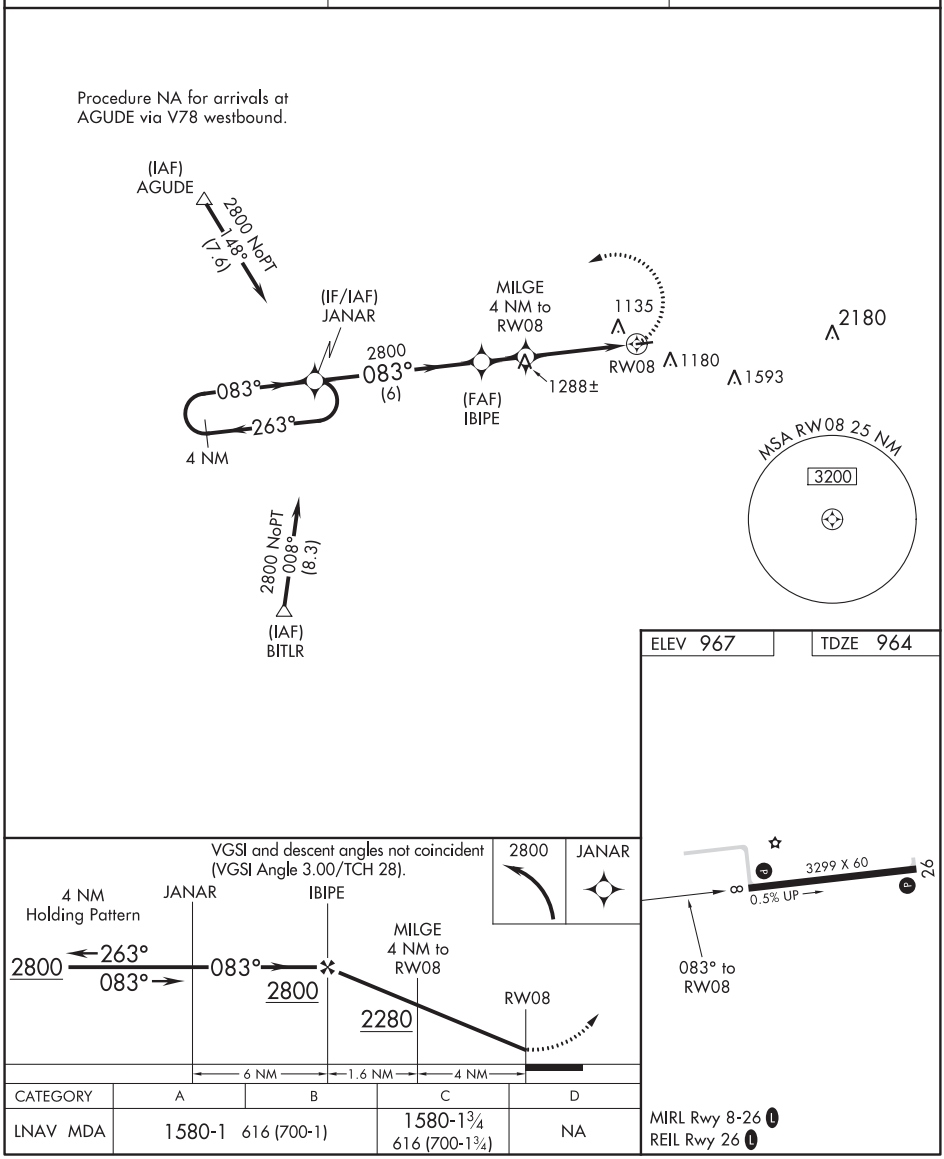

CATEGORY	A	B	C	D
LNAV MDA	1580-1 616 (700-1)		1580-1¾ 616 (700-1¾)	NA

MIRL Rwy 8-26 L
REIL Rwy 26 L

EC-3, 10 SEP 2020 to 05 NOV 2020

EC-3, 10 SEP 2020 to 05 NOV 2020

BOYCEVILLE, WISCONSIN | AL-10056 (FAA) | 19311

WAAS CH 70335 W26A	APP CRS 264°	Rwy ldg 3299 TDZE 967 Apt Elev 967

RNAV (GPS) RWY 26
BOYCEVILLE MUNI (3T3)

Baro-VNAV NA. Use New Richmond altimeter setting; when not received, use Menomonie altimeter setting. DME/DME RNP-0.3 NA. Helicopter visibility reduction below 1 SM NA. Procedure NA at night.

MISSED APPROACH: Climb to 2800 direct JANAR and hold.

RNH AWOS-3	MINNEAPOLIS CENTER	UNICOM
120.0	125.3 335.6	122.8 (CTAF) L

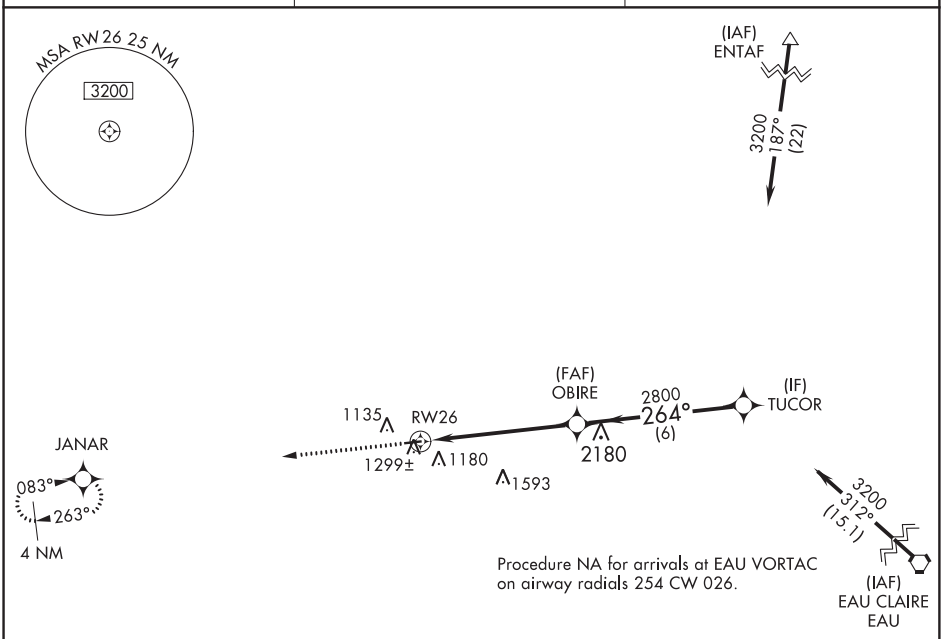

ELEV 967 | TDZE 967

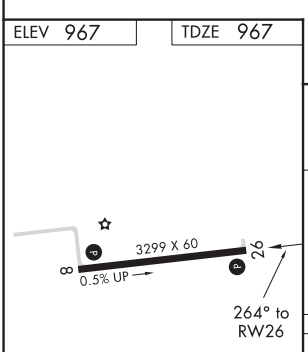

MIRL Rwy 8-26 L
REIL Rwy 26 L

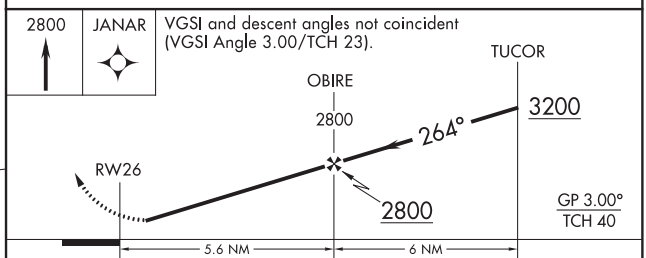

CATEGORY	A	B	C	D
LPV DA	1333-1¼ 366 (400-1¼)			NA
LNAV/VNAV DA	1526-2 559 (600-2)			NA
LNAV MDA	1620-1 653 (700-1)		1620-1⅞ 653 (700-1⅞)	NA
C CIRCLING	1680-1 713 (800-1)		1700-2 733 (800-2)	NA

EC-3, 10 SEP 2020 to 05 NOV 2020

WAAS CH 90134 W11A	APP CRS 112°	Rwy ldg 4300 TDZE 780 Apt Elev 780

RNAV (GPS) RWY 11
BURLINGTON MUNI (BUU)

RNP APCH.

Circling NA to Rwys 1 and 19. Circling Rwy 29 NA at night.
Rwy 11 helicopter visibility reduction below ¾ SM NA.

MISSED APPROACH: Climb to 2500 direct SONOY and hold.

AWOS-3	MILWAUKEE APP CON	GCO	UNICOM
125.275	135.875 307.0	121.725	123.05 (CTAF) L

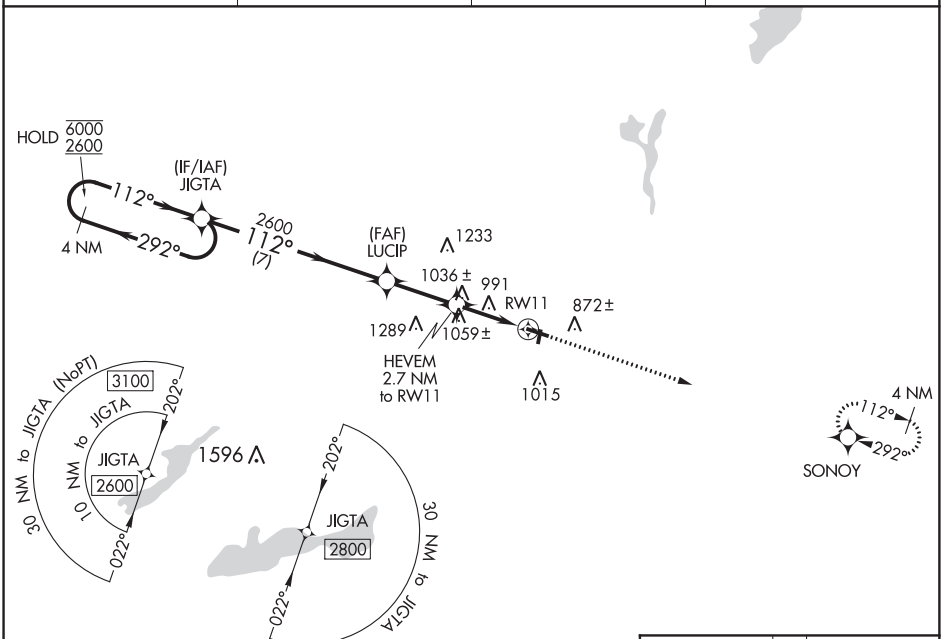

ELEV 780 TDZE 780

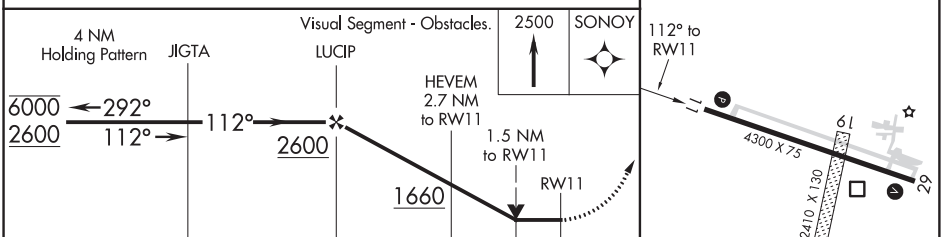

CATEGORY	A	B	C	D
LP MDA	1300-1 520 (600-1)		1300-1½ 520 (600-1½)	
LNAV MDA	1320-1 540 (600-1)		1320-1⅝ 540 (600-1⅝)	
C CIRCLING	1320-1 540 (600-1)	1380-1 600 (600-1)	1380-1⅝ 600 (600-1⅝)	1560-2½ 780 (800-2½)

MIRL Rwy 11-29 L
REIL Rwys 11 and 29 L

EC-3, 10 SEP 2020 to 05 NOV 2020
EC-3, 10 SEP 2020 to 05 NOV 2020

BURLINGTON, WISCONSIN AL-5901 (FAA) 20198

WAAS CH 82732 W29A	APP CRS 292°	Rwy ldg 4300 TDZE 780 Apt Elev 780

RNAV (GPS) RWY 29
BURLINGTON MUNI (BUU)

RNP APCH.

Circling NA to Rwys 1 and 19. Rwy 29 helicopter visibility reduction below 1 SM NA.
Straight-in and Circling Rwy 29 NA at night.

MISSED APPROACH: Climb to 2600 direct JIGTA and hold.

AWOS-3	MILWAUKEE APP CON	GCO	UNICOM
125.275	135.875 307.0	121.725	123.05 (CTAF) L

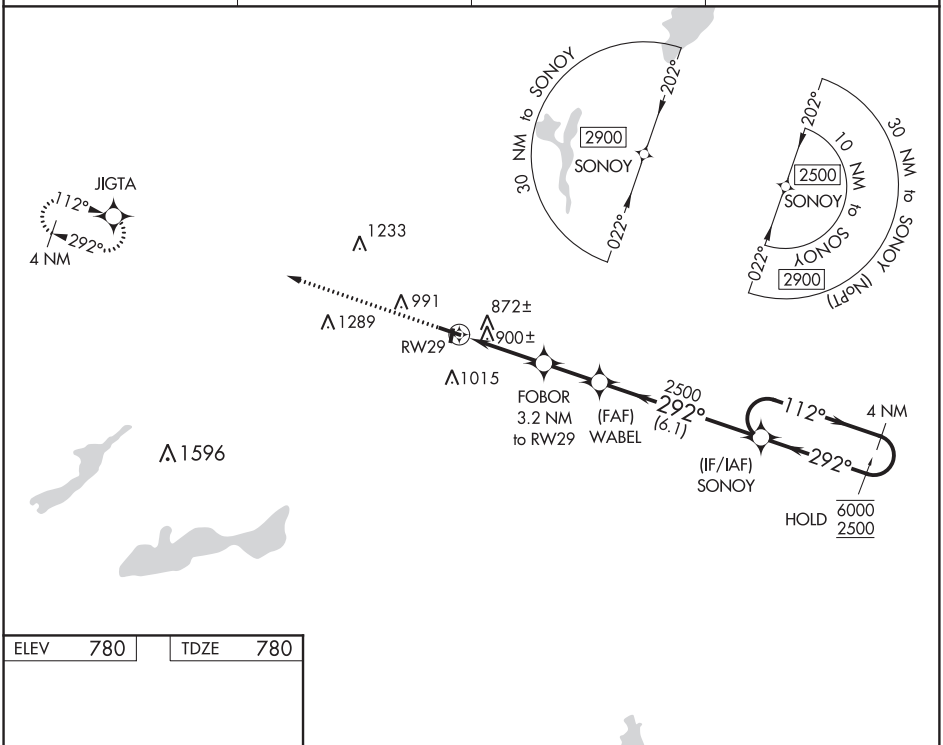

ELEV 780	TDZE 780

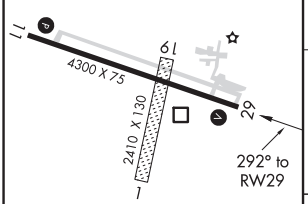

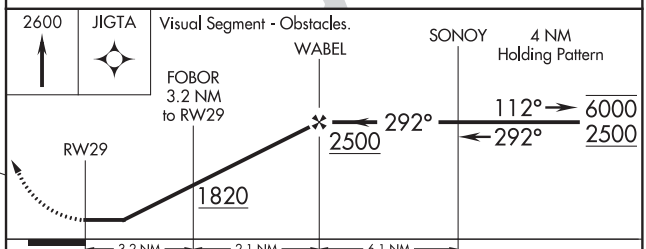

CATEGORY	A	B	C	D
LP MDA	1160-1 380 (400-1)		1160-1⅛ 380 (400-1⅛)	
LNAV MDA	1280-1 500 (500-1)		1280-1⅜ 500 (500-1⅜)	
C CIRCLING	1300-1 520 (600-1)	1380-1 600 (600-1)	1380-1½ 600 (600-1½)	1560-2½ 780 (800-2½)

MIRL Rwy 11-29 L
REIL Rwys 11 and 29 L

EC-3, 10 SEP 2020 to 05 NOV 2020

VOR-A
BURLINGTON MUNI (BUU)

VOR/DME BAE 116.4 Chan 111	APP CRS 180°	Rwy ldg N/A TDZE N/A Apt Elev 780

DME or RADAR required.

Circling NA to Rwys 1 and 19. Circling Rwy 29 NA at night. When local altimeter setting not received, use General Mitchell Intl altimeter setting and increase all MDA 80 feet, increase Circling Cat C/D visibility ¼ SM.

MISSED APPROACH:
Climb to 2600 then left turn on BAE VOR/DME R-180 to LISSI/20 DME/RADAR and hold.

AWOS-3	MILWAUKEE APP CON	GCO	UNICOM
125.275	135.875 307.0	121.725	123.05 (CTAF) L

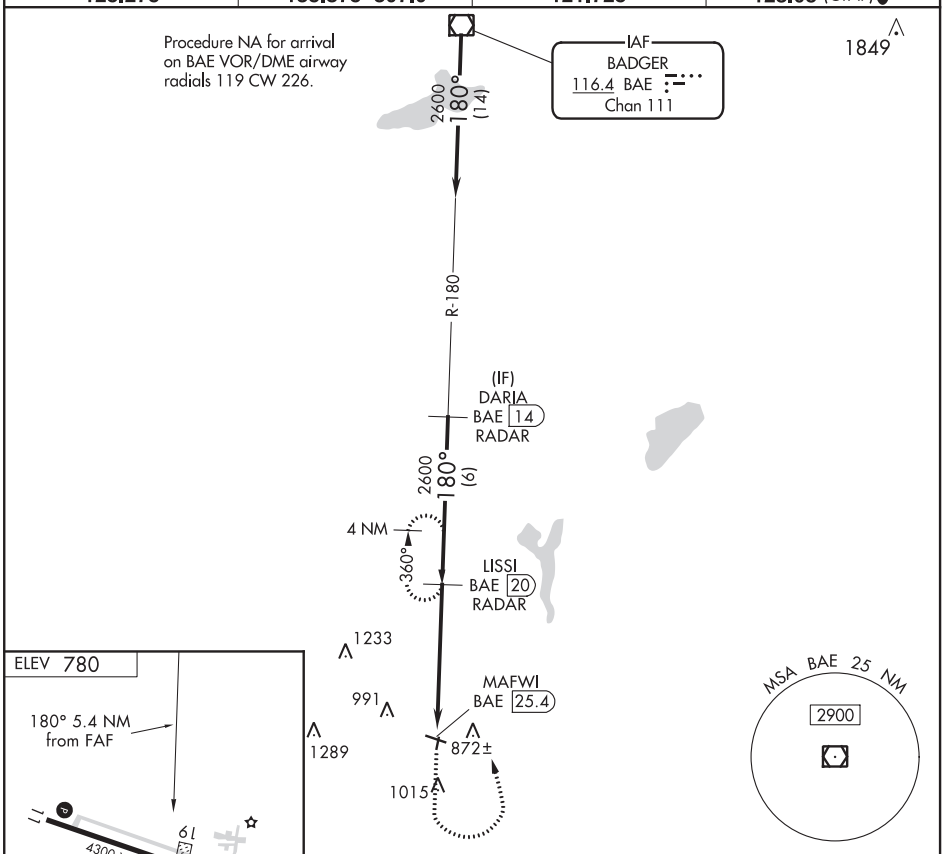

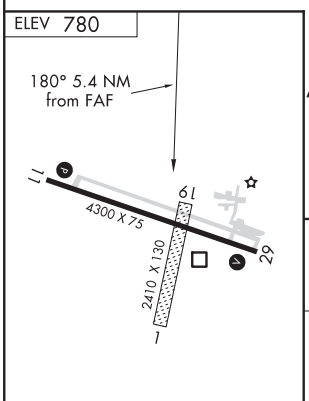

MIRL Rwy 11-29 L
REIL Rwys 11 and 29 L

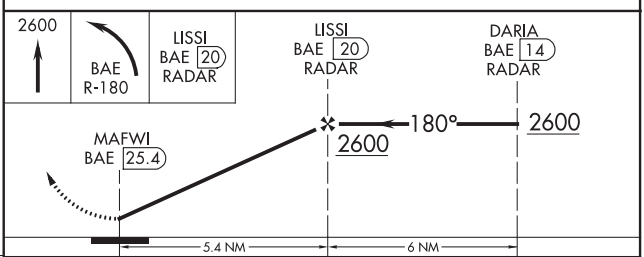

FAF to MAP 5.4 NM					
Knots	60	90	120	150	180
Min:Sec	5:24	3:36	2:42	2:10	1:48

CATEGORY	A	B	C	D
C CIRCLING	1400-1 620 (700-1)		1400-1¾ 620 (700-1¾)	1560-2½ 780 (800-2½)

EC-3, 10 SEP 2020 to 05 NOV 2020
EC-3, 10 SEP 2020 to 05 NOV 2020

(ACCRA5.ACCRA) 20086

ACCRA FIVE DEPARTURE (RNAV)

AL-5901 (FAA)

BURLINGTON MUNI (BUU)
BURLINGTON, WISCONSIN

AWOS-3
125.275
MILWAUKEE DEP CON
135.875 307.0

TOP ALTITUDE: ASSIGNED BY ATC

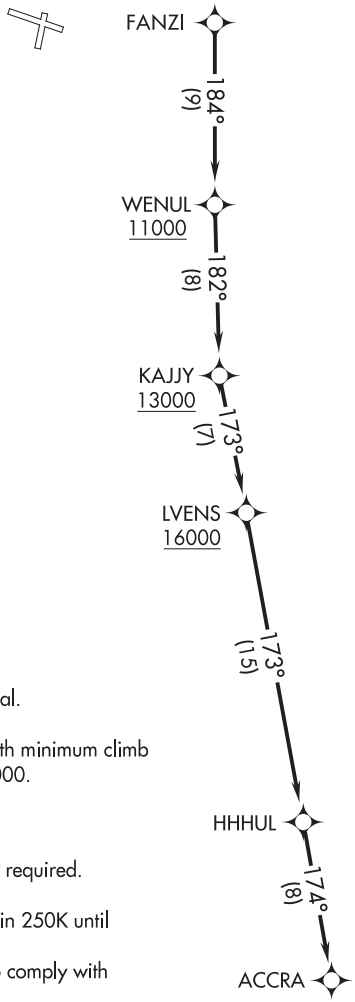

TAKEOFF MINIMUMS
Rwys 1, 19: NA - Environmental.
Rwy 11: Standard.
Rwy 29: 300-1 or standard with minimum climb of 325′ per NM to 1000.

NOTE: RNAV 1.
NOTE: GPS or DME/DME/IRU required.
NOTE: RADAR required.
NOTE: Turbojet aircraft maintain 250K until advised by ATC.
NOTE: Advise ATC if unable to comply with crossing restrictions.

NOTE: Chart not to scale.

T

DEPARTURE ROUTE DESCRIPTION

Climb on assigned heading for RADAR vectors to FANZI, thence....

....on track 184° to cross WENUL at or above 11000, then on track 182° to cross KAJJY at or above 13000, then on track 173° to cross LVENS at or above 16000, then on track 173° to HHHUL, then on track 174° to ACCRA. Maintain ATC assigned altitude, expect filed altitude ten minutes after departure.

EC-3, 10 SEP 2020 to 05 NOV 2020

AWOS-3
125.275
MILWAUKEE DEP CON
135.875 307.0

TOP ALTITUDE: ASSIGNED BY ATC

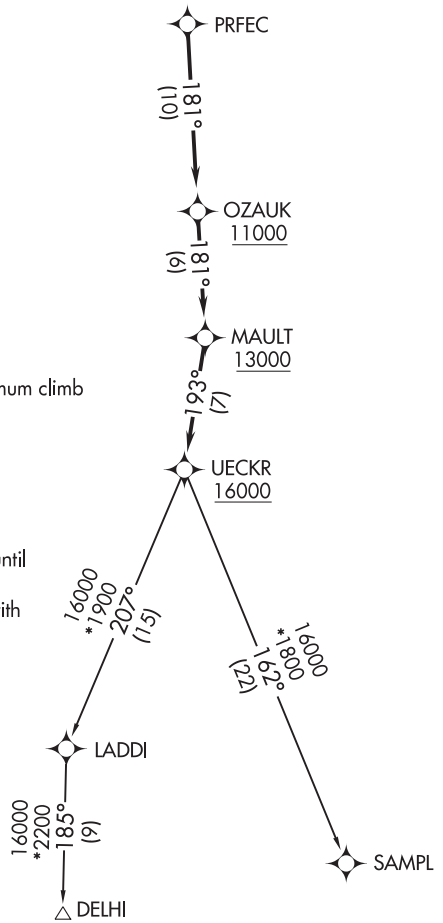

TAKEOFF MINIMUMS
Rwys 1, 19: NA - Environmental.
Rwy 11: Standard.
Rwy 29: 300-1 or standard with a minimum climb of 325′ per NM to 1000.

NOTE: RNAV 1.
NOTE: GPS or DME/DME/IRU required.
NOTE: RADAR required.
NOTE: Turbojet aircraft maintain 250K until advised by ATC.
NOTE: Notify ATC if unable to comply with crossing restrictions.

NOTE: Chart not to scale.

DEPARTURE ROUTE DESCRIPTION

Climb on assigned heading for RADAR vectors to PRFEC, thence....

....on track 181° to cross OZAUK at or above 11000, then on track 181° to cross MAULT at or above 13000, then on track 193° to cross UECKR at or above 16000, then on (transition). Maintain ATC assigned altitude, expect filed altitude ten minutes after departure.

DELHI TRANSITION (UECKR6.DELHI)

SAMPL TRANSITION (UECKR6.SAMPL)

EC-3, 10 SEP 2020 to 05 NOV 2020
EC-3, 10 SEP 2020 to 05 NOV 2020

CABLE, WISCONSIN | AL-5410 (FAA) | 19171

APP CRS	Rwy ldg	3146
347°	TDZE	1357
	Apt Elev	1360

RNAV (GPS) RWY 35
CABLE UNION (3CU)

T
A NA

DME/DME RNP-0.3 NA. Procedure NA at night. Helicopter visibility reduction below 1 SM NA. Use Hayward altimeter setting; when not received, use Solon Springs altimeter and increase all MDA 60 feet and increase Circling Cat A and D visibility ¼ mile. Circling NA to Rwy 8, 26.

MISSED APPROACH:
Climb to 3200 then right turn direct CYETT and hold.

MINNEAPOLIS CENTER	UNICOM
126.45 276.4	122.8 (CTAF) L

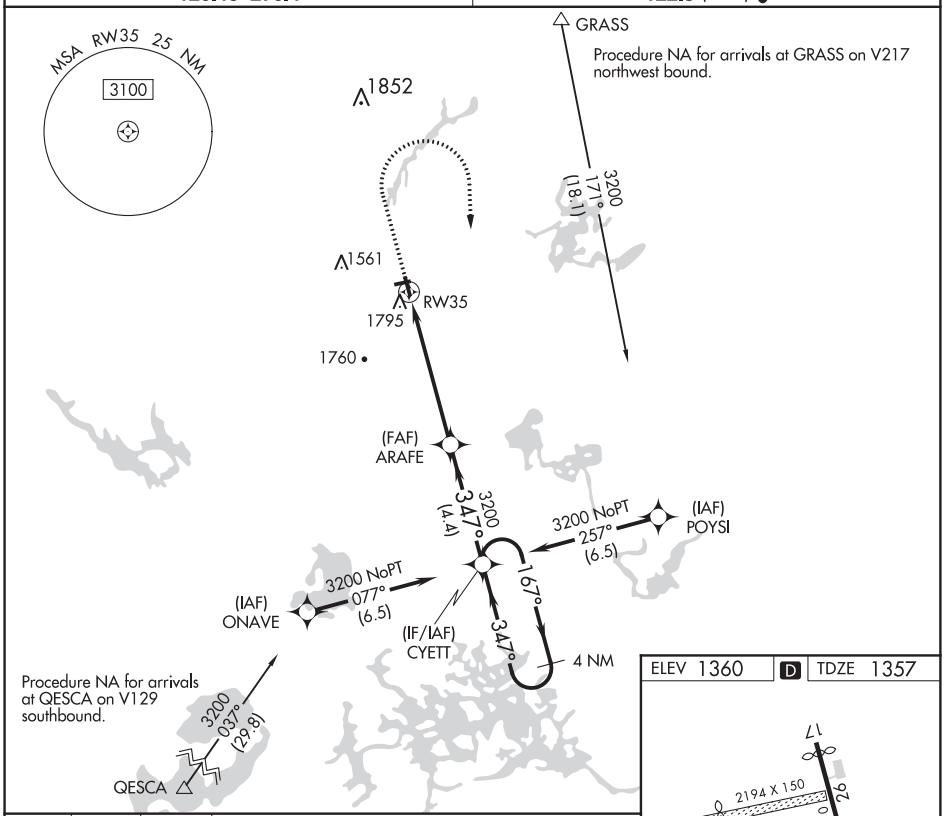

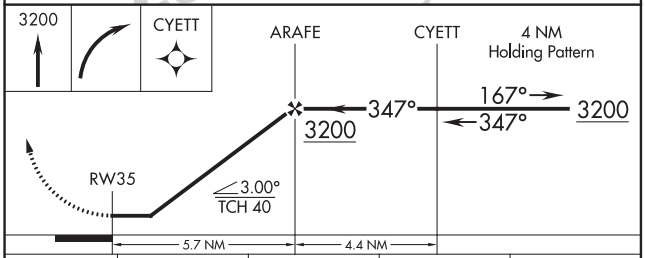

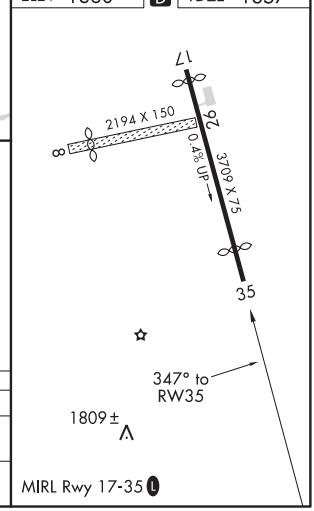

CATEGORY	A	B	C	D
LNAV MDA	2120-1 763 (800-1)	2120-1 ¼ 763 (800-1 ¼)	2120-2 ½ 763 (800-2 ½)	
C CIRCLING	2160-1 800 (800-1)	2160-1 ¼ 800 (800-1 ¼)	2160-2 ½ 800 (800-2 ½)	2200-2 ¾ 840 (900-2 ¾)

CABLE, WISCONSIN
Orig-A 15SEP16

46°12′N-91°15′W

CABLE UNION (3CU)
RNAV (GPS) RWY 35

EC-3, 10 SEP 2020 to 05 NOV 2020

EC-3, 10 SEP 2020 to 05 NOV 2020

ILS or LOC RWY 30L
ST LOUIS DOWNTOWN (CPS)

LOC I-CPS	APP CRS	Rwy ldg / TDZE / Apt Elev
109.1	302°	7002 / 412 / 413

When local altimeter setting not received, use St Louis Lambert Intl altimeter setting: increase DA to 674 feet, increase all MDAs 80 feet and visibility S-LOC 30L and Circling Cats C/D ¼ SM. For inop ALS when using St Louis Lambert Intl altimeter setting, increase S-ILS 30L visibility ½ SM. Circling Rwy 5 NA at night.

MALSR

MISSED APPROACH: Climb to 1400 then climbing left turn to 2200 on heading 080° and on I-CPS SE course (122°) to EBOPE INT and hold.

ATIS	ST LOUIS APP CON	DOWNTOWN TOWER ★	GND CON	CLNC DEL	CLNC DEL (when twr closed)	UNICOM
121.45	123.7 371.875	119.925 (CTAF) L 379.3	121.8	118.275	121.8	122.95

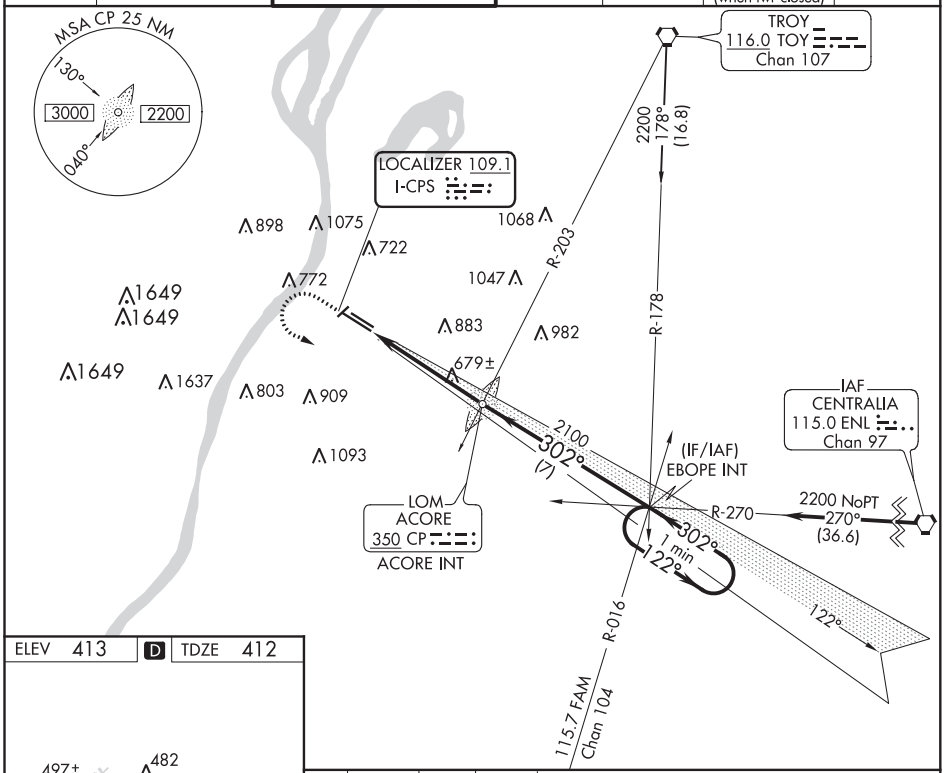

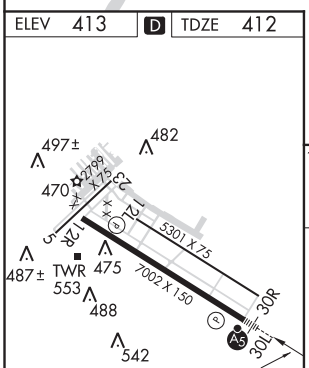

HIRL Rwy 12R-30L
REIL Rwys 12L and 12R
REIL Rwy 30R L
MIRL Rwys 5-23 and 12L-30R

FAF to MAP 4.8 NM					
Knots	60	90	120	150	180
Min:Sec	4:48	3:12	2:24	1:55	1:36

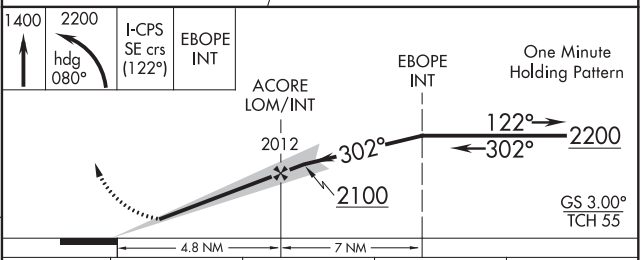

CATEGORY	A	B	C	D
S-ILS 30L	612-½ 200 (200-½)			
S-LOC 30L	940-½ 528 (600-½)		940-1 528 (600-1)	940-1¼ 528 (600-1¼)
CIRCLING	940-1 527 (600-1)		1000-1½ 587 (600-1½)	1080-2 667 (700-2)

EC-3, 10 SEP 2020 to 05 NOV 2020
EC-3, 10 SEP 2020 to 05 NOV 2020

CAHOKIA/ST LOUIS, ILLINOIS AL-5316 (FAA) 20086

APP CRS	Rwy ldg	7002
107°	TDZE	413
	Apt Elev	413

RNAV (GPS) RWY 12R
ST LOUIS DOWNTOWN (CPS)

RNP APCH.

When local altimeter setting not received, use St Louis Lambert Intl altimeter setting and increase all MDAs 80 feet and visibility Cats B/C/D ¼ SM. Circling Rwy 5 NA at night. Rwy 12R helicopter visibility reduction below ¾ SM NA.

MISSED APPROACH: Climb to 2200 direct JIXAB and right turn on 125° track to LICKO and hold.

ATIS	ST LOUIS APP CON	DOWNTOWN TOWER ★	GND CON	CLNC DEL	CLNC DEL (when twr closed)	UNICOM
121.45	123.7 371.875	119.925 (CTAF) L 379.3	121.8	118.275	121.8	122.95

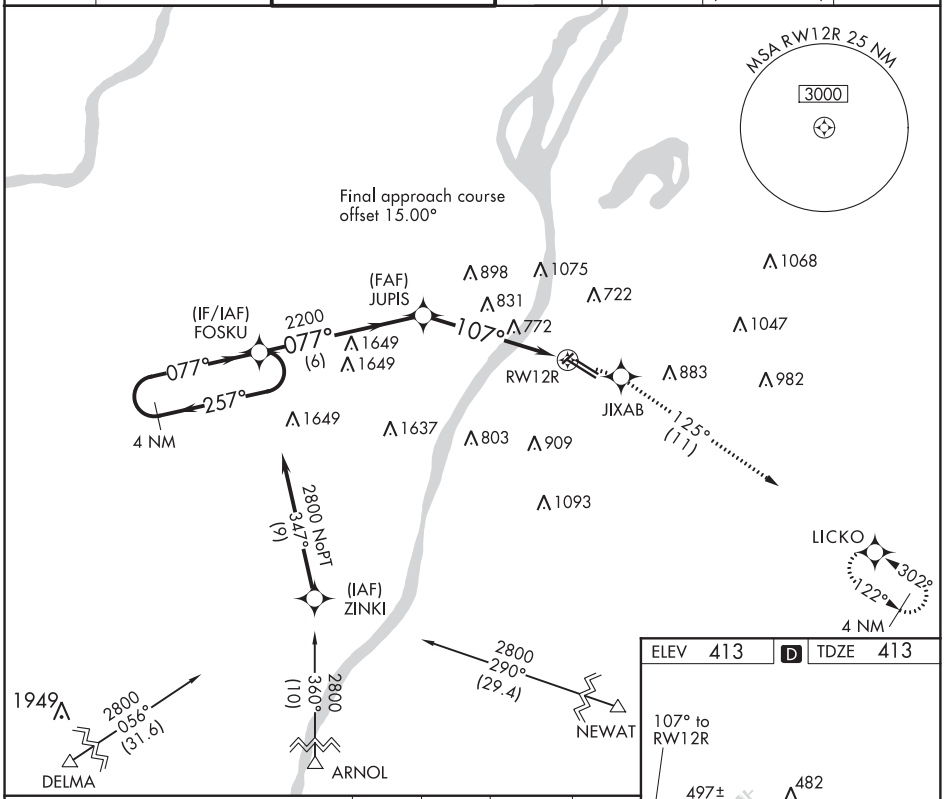

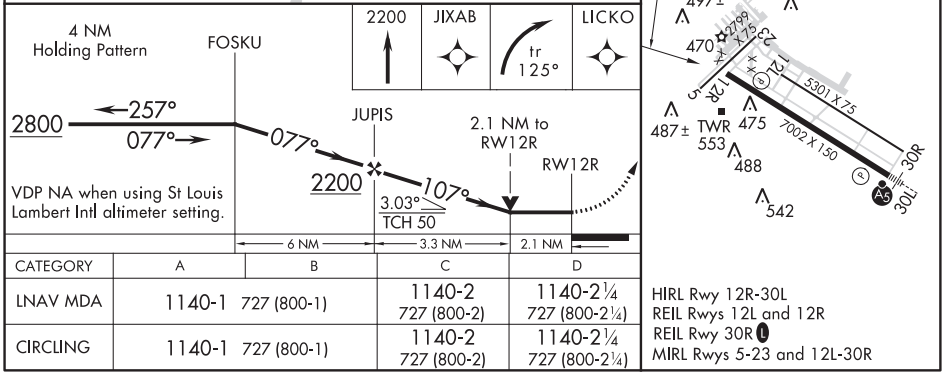

CATEGORY	A	B	C	D
LNAV MDA	1140-1 727 (800-1)		1140-2 727 (800-2)	1140-2¼ 727 (800-2¼)
CIRCLING	1140-1 727 (800-1)		1140-2 727 (800-2)	1140-2¼ 727 (800-2¼)

HIRL Rwy 12R-30L
REIL Rwys 12L and 12R
REIL Rwy 30R L
MIRL Rwys 5-23 and 12L-30R

EC-3, 10 SEP 2020 to 05 NOV 2020

EC-3, 10 SEP 2020 to 05 NOV 2020

RNAV (GPS) RWY 30L

ST LOUIS DOWNTOWN (CPS)

WAAS CH 70521 W30A	APP CRS 302°	Rwy ldg 7002 TDZE 411 Apt Elev 413

DME/DME RNP-0.3 NA. When local altimeter setting not received, use St Louis Lambert Intl altimeter setting and increase all DA 63 feet and all MDA 80 feet; increase LNAV/VNAV all Cats visibility ¼ mile, LNAV Cat C and D visibility ⅜ mile, Circling Cat C visibility ¼ mile and Circling Cat D visibility ½ mile. VDP and Baro-VNAV NA with St Louis Lambert Intl altimeter setting. For uncompensated Baro-VNAV systems, LNAV/VNAV NA below -15°C (5°F) or above 41°C (105°F). When using St Louis Lambert Intl altimeter setting; for inop MALSR, increase LPV all Cats visibility to ⅞ mile and LNAV Cats C/D visibility to 1¾ mile. Night landing: Rwy 5 NA.

MALSR

MISSED APPROACH: Climb to 1000 then climbing left turn to 3000 direct GLASS and hold.

ATIS	ST LOUIS APP CON	DOWNTOWN TOWER ★	GND CON	CLNC DEL	CLNC DEL (when twr closed)	UNICOM
121.45	123.7 371.875	119.925 (CTAF) L 379.3	121.8	118.275	121.8	122.95

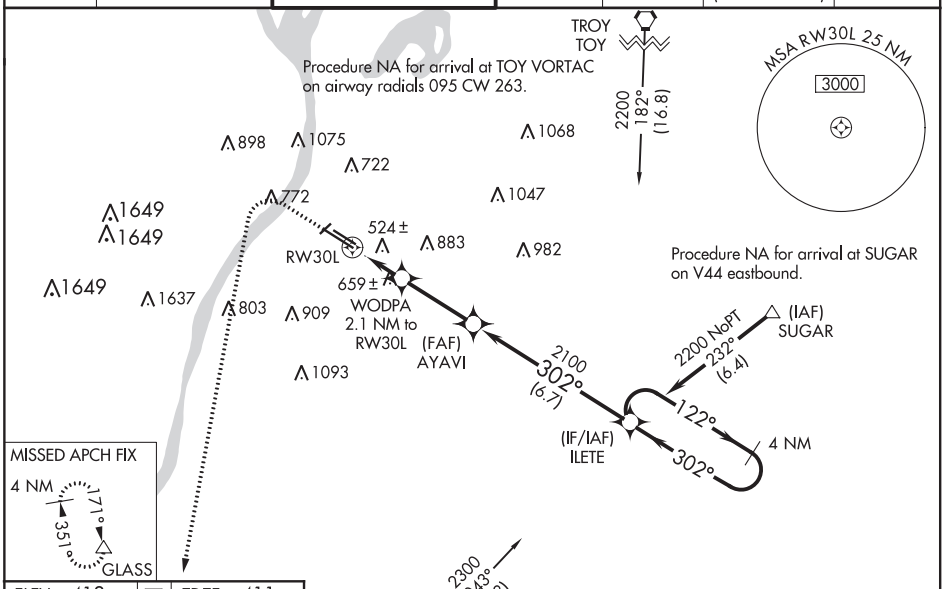

ELEV 413 D TDZE 411

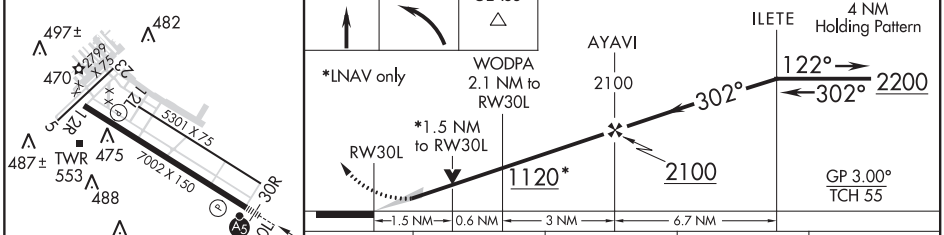

CATEGORY	A	B	C	D
LPV DA	611-½ 200 (200-½)			
LNAV/VNAV DA	827-⅞ 416 (500-⅞)			
LNAV MDA	940-½ 529 (600-½)		940-1 529 (600-1)	
CIRCLING	940-1 527 (600-1)		1000-1½ 587 (600-1½)	1080-2 667 (700-2)

HIRL Rwy 12R-30L
REIL Rwys 12L and 12R
REIL Rwy 30R L
MIRL Rwys 5-23 and 12L-30R

EC-3, 10 SEP 2020 to 05 NOV 2020

EC-3, 10 SEP 2020 to 05 NOV 2020

CAHOKIA/ST LOUIS, ILLINOIS AL-5316 (FAA) 20086

APP CRS	Rwy ldg	5300
302°	TDZE	408
	Apt Elev	413

RNAV (GPS) RWY 30R
ST LOUIS DOWNTOWN (CPS)

Circling Rwy 5 NA at night. DME/DME RNP-0.3 NA. Rwy 30R helicopter visibility reduction below ¾ SM NA. When local altimeter setting not received, use St Louis Lambert Intl altimeter setting and increase all MDA 80 feet increase LNAV Cat C and D visibility ⅜ mile, Circling Cat C visibility ¼ mile and Circling Cat D visibility ½ mile.

MISSED APPROACH: Climbing left turn to 3000 direct GLASS and hold.

ATIS	ST LOUIS APP CON	DOWNTOWN TOWER ★	GND CON	CLNC DEL	CLNC DEL (when twr closed)	UNICOM
121.45	123.7 371.875	119.925 (CTAF) L 379.3	121.8	118.275	121.8	122.95

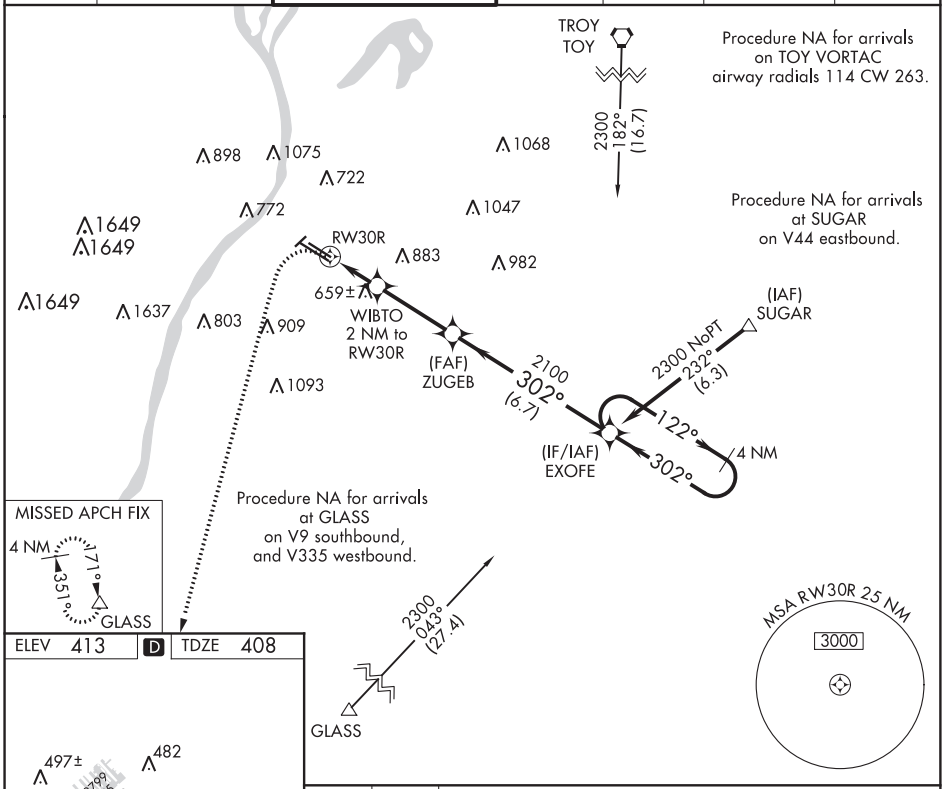

ELEV 413 D TDZE 408

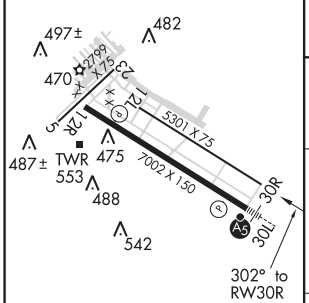

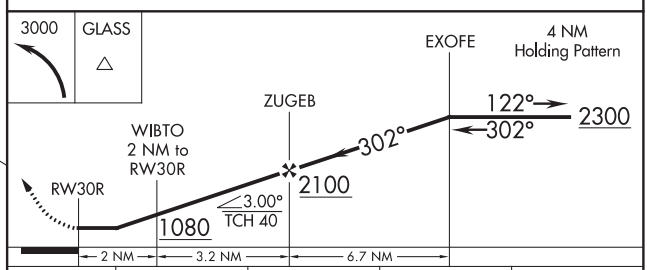

CATEGORY	A	B	C	D
LNAV MDA	920-1 512 (600-1)		920-1⅜ 512 (600-1⅜)	
CIRCLING	920-1 507 (600-1)		1000-1½ 587 (600-1½)	1080-2 667 (700-2)

HIRL Rwy 12R-30L
REIL Rwys 12L and 12R
REIL Rwy 30R L
MIRL Rwys 5-23 and 12L-30R

EC-3, 10 SEP 2020 to 05 NOV 2020

EC-3, 10 SEP 2020 to 05 NOV 2020

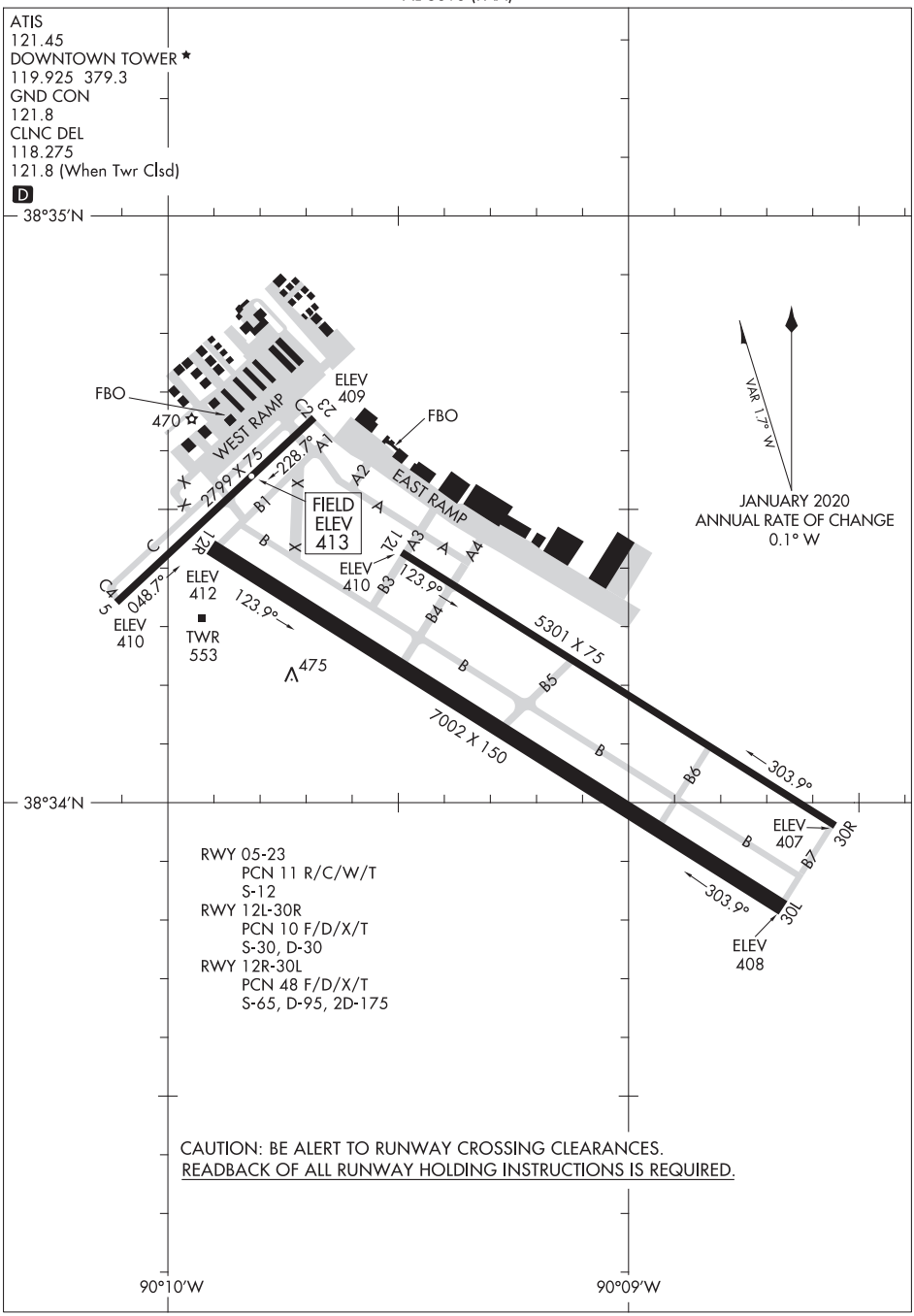

EC-3, 10 SEP 2020 to 05 NOV 2020

EC-3, 10 SEP 2020 to 05 NOV 2020

(GATWY1.TWILA) 20086

GATEWAY ONE DEPARTURE

AL-5316 (FAA)

ST LOUIS DOWNTOWN (CPS)
CAHOKIA/ST. LOUIS, ILLINOIS

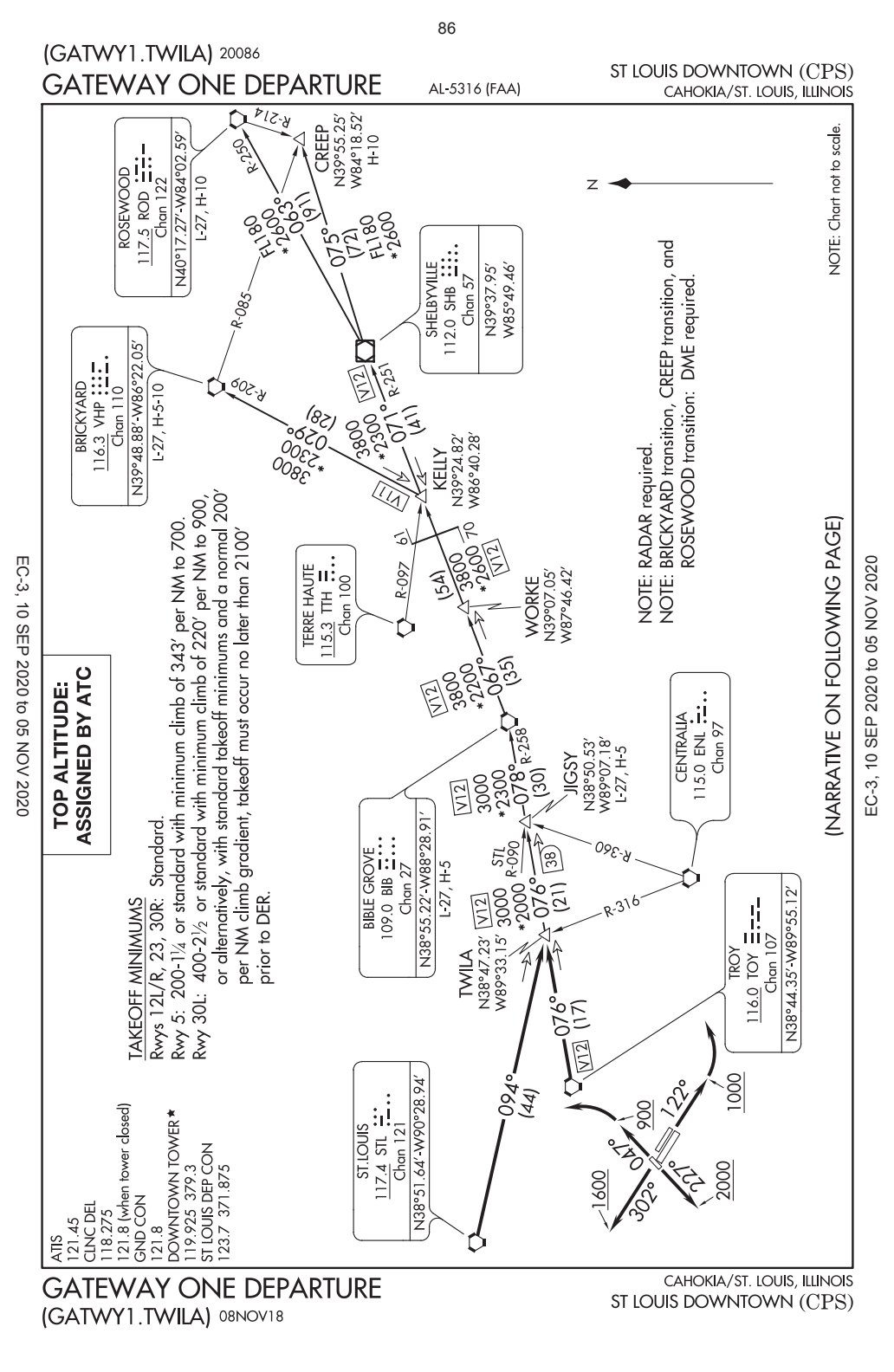

GATEWAY ONE DEPARTURE

(GATWY1.TWILA) 08NOV18

CAHOKIA/ST. LOUIS, ILLINOIS
ST LOUIS DOWNTOWN (CPS)

DEPARTURE ROUTE DESCRIPTION

TAKEOFF RUNWAY 5: Climb heading 047° to 900 before turning left, then climb and maintain 2500 or assigned altitude. Expect vector to appropriate route, thence. . . .
TAKEOFF RUNWAYS 12L/R: Climb heading 122° to 1000 before turning left, then climb and maintain 2500 or assigned altitude. Expect vector to appropriate route, thence. . . .
TAKEOFF RUNWAY 23: Climb heading 227° to 2000 before turning, then climb and maintain 2500 or assigned altitude. Expect vector to appropriate route, thence. . . .
TAKEOFF RUNWAYS 30L/R: Climb heading 302° to 1600 before turning, then climb and maintain 2500 or assigned altitude. Expect vector to appropriate route, thence. . . .

. . . .from over TOY VORTAC on TOY R-076 or over STL VORTAC on STL R-094 to TWILA INT. Then on (transition), expect clearance to filed altitude 10 minutes after departure.

BIBLE GROVE TRANSITION (GATWY1.BIB): From over TWILA on TOY R-076 to JIGSY, then on BIB R-258 to BIB VORTAC.

BRICKYARD TRANSITION (GATWY1.VHP): From over TWILA on TOY R-076 to JIGSY, then on BIB R-258 to BIB VORTAC, then on BIB R-067 to WORKE, then on BIB R-067 and SHB R-251 to KELLY, then on VHP R-209 to VHP VORTAC.

CREEP TRANSITION (GATWY1.CREEP): From over TWILA on TOY R-076 to JIGSY, then on BIB R-258 to BIB VORTAC, then on BIB R-067 to WORKE, then on BIB R-067 and SHB R-251 to KELLY, then on SHB R-251 to SHB VOR/DME, then on SHB R-075 to CREEP.

JIGSY TRANSITION (GATWY1.JIGSY): From over TWILA on TOY R-076 to JIGSY.

ROSEWOOD TRANSITION (GATWY1.ROD): From over TWILA on TOY R-076 to JIGSY, then on BIB R-258 to BIB VORTAC, then on BIB R-067 to WORKE, then on BIB R-067 and SHB R-251 to KELLY, then on SHB R-251 to SHB VOR/DME, then on SHB R-063 and ROD R-250 to ROD VORTAC.

(LINDY7.STL) 20198

LINDBERGH SEVEN DEPARTURE

AL-5316 (FAA)

ST LOUIS DOWNTOWN (CPS)
CAHOKIA/ST. LOUIS, ILLINOIS

ATIS
121.45
CLNC DEL
118.275
CLNC DEL
121.8 (when twr closed)
GND CON
121.8
DOWNTOWN TOWER★
119.925 379.3
ST LOUIS DEP CON
123.7 371.875

TOP ALTITUDE: 2500

ST. LOUIS
117.4 STL
Chan 121
N38°51.64′-W90°28.94′

1600
302° 047°
900
227°
122°
(40)
2000
1000

KLAIR
N38°24.67′
W91°09.61′

3000
*2300
229°
(42)

3000
*2200
214°
(40)

J101

3100
184°
(40)

VICHY
117.7 VIH
Chan 124
N38°09.24′-W91°42.41′
L-16, H-5

8000
*2300
233°
(30)

SAGME
N38°18.78′
W90°58.09′

3000
*2200
198°
(40)

SAJOY
N38°11.75′
W90°33.36′

R-053

8000
*2500
214°
(21)

R-103

WESCO
N38°01.28′
W91°13.40′

61

SAGZA
N38°13.67′
W90°45.13′

MAPLES
113.4 MAP
Chan 81
N37°35.45′-W91°47.31′
L-16

8000
*2800
220°
(37)

11000
*2700
198°
(40)

14000
*3300
184°
(60)

R-040

80

TWRAY
N37°36.08′
W91°00.88′

R-263

FARMINGTON
115.7 FAM
Chan 104

R-107

100

MYERZ
N37°11.90′
W90°39.85′
H-5

J101

FL180
*2600
198°
(184)

14000
*2700
188°
(67)

R-008

LITTLE ROCK
113.9 LIT
Chan 86
N34°40.66′-W92°10.83′
L-18, H-6

R-013

WALNUT RIDGE
114.5 ARG
Chan 92
N36°06.60′-W90°57.22′
L-16, H-6

TAKEOFF MINIMUMS

Rwys 12L/R, 23, 30R: Standard.

Rwy 5: 200-1¼ or standard with minimum climb of 343′ per NM to 700.

Rwy 30L: 400-2½ or standard with minimum climb of 220′ per NM to 900, or alternatively, with standard takeoff minimums and a normal 200′ per NM climb gradient, takeoff must occur no later than 2100′ prior to DER.

NOTE: DME and RADAR required.

(NARRATIVE ON FOLLOWING PAGE)

NOTE: Chart not to scale.

EC-3, 10 SEP 2020 to 05 NOV 2020

LINDBERGH SEVEN DEPARTURE
(LINDY7.STL) 16JUL20
CAHOKIA/ST. LOUIS, ILLINOIS
ST LOUIS DOWNTOWN (CPS)

DEPARTURE ROUTE DESCRIPTION

TAKEOFF RUNWAY 5: Climb heading 047° to 900 before turning left, then climb and maintain 2500 or assigned altitude. Expect vector to appropriate route, thence . . . .

TAKEOFF RUNWAYS 12L/R: Climb heading 122° to 1000 before turning left, then climb and maintain 2500 or assigned altitude. Expect vector to appropriate route, thence . . . .

TAKEOFF RUNWAY 23: Climb heading 227° to 2000 before turning, then climb and maintain 2500 or assigned altitude. Expect vector to appropriate route, thence . . . .

TAKEOFF RUNWAYS 30L/R: Climb heading 302° to 1600 before turning, then climb and maintain 2500 or assigned altitude. Expect vector to appropriate route, thence . . . .

. . . . (transition). Expect filed altitude 10 minutes after departure.

LITTLE ROCK TRANSITION (LINDY7.LIT): From over STL VORTAC on STL R-198 to TWRAY, then on STL R-198 and LIT R-013 to LIT VORTAC.
MAPLES TRANSITION (LINDY7.MAP): From over STL VORTAC on STL R-214 to WESCO, then on MAP R-040 to MAP VORTAC.
MYERZ TRANSITION (LINDY7.MYERZ): From over STL VORTAC on STL R-184 to MYERZ.
VICHY TRANSITION (LINDY7.VIH): From over STL VORTAC on STL R-229 to KLAIR, then on VIH R-053 to VIH VOR/DME.
WALNUT RIDGE TRANSITION (LINDY7.ARG): From over STL VORTAC on STL R-184 to MYERZ, then on ARG R-008 to ARG VORTAC.

EC-3, 10 SEP 2020 to 05 NOV 2020

(OZARK7.STL) 20086

OZARK SEVEN DEPARTURE

AL-5316 (FAA)

ST LOUIS DOWNTOWN (CPS)
CAHOKIA/ST. LOUIS, ILLINOIS

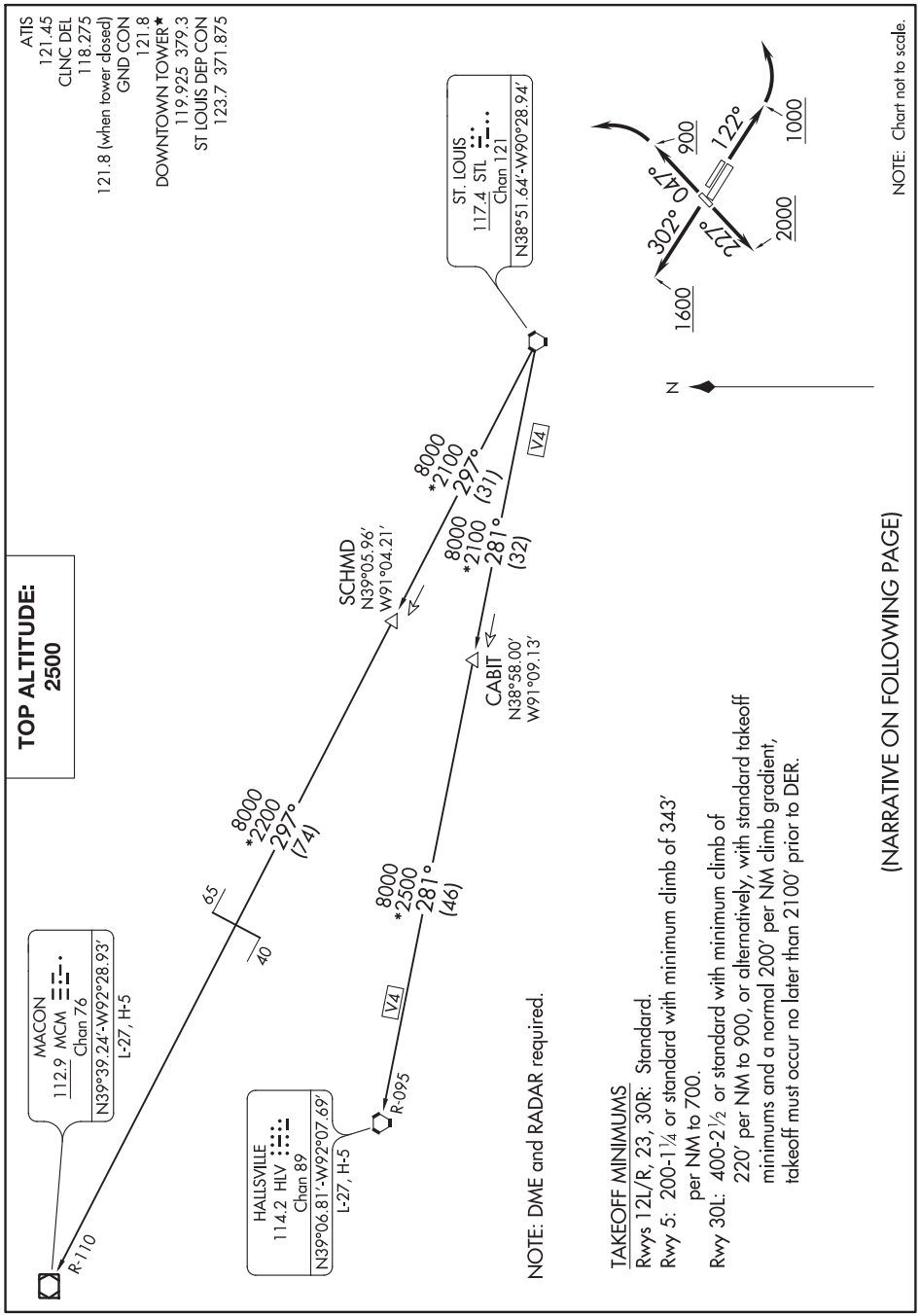

NOTE: DME and RADAR required.

TAKEOFF MINIMUMS

Rwys 12L/R, 23, 30R: Standard.

Rwy 5: 200-1¼ or standard with minimum climb of 343' per NM to 700.

Rwy 30L: 400-2½ or standard with minimum climb of 220' per NM to 900, or alternatively, with standard takeoff minimums and a normal 200' per NM climb gradient, takeoff must occur no later than 2100' prior to DER.

(NARRATIVE ON FOLLOWING PAGE)

EC-3, 10 SEP 2020 to 05 NOV 2020

OZARK SEVEN DEPARTURE

(OZARK7.STL) 12OCT17

CAHOKIA/ST. LOUIS, ILLINOIS
ST LOUIS DOWNTOWN (CPS)

DEPARTURE ROUTE DESCRIPTION

TAKEOFF RUNWAY 5: Climb heading 047° to 900 before turning left, then climb and maintain 2500 or assigned altitude. Expect vector to appropriate route, thence . . . .

TAKEOFF RUNWAYS 12L/R: Climb heading 122° to 1000 before turning left, then climb and maintain 2500 or assigned altitude. Expect vector to appropriate route, thence . . . .

TAKEOFF RUNWAY 23: Climb heading 227° to 2000 before turning, then climb and maintain 2500 or assigned altitude. Expect vector to appropriate route, thence . . . .

TAKEOFF RUNWAYS 30L/R: Climb heading 302° to 1600 before turning, then climb and maintain 2500 or assigned altitude. Expect vector to appropriate route, thence . . . .

. . . . (transition). Expect clearance to filed altitude 10 minutes after departure.

HALLSVILLE TRANSITION (OZARK7.HLV): From over STL VORTAC on STL R-281 to CABIT, then on STL R-281 and HLV R-095 to HLV VORTAC.

MACON TRANSITION (OZARK7.MCM): From over STL VORTAC on STL R-297 to SCHMD, then on STL R-297 and MCM R-110 to MCM VOR/DME.

EC-3, 10 SEP 2020 to 05 NOV 2020
EC-3, 10 SEP 2020 to 05 NOV 2020

TOP ALTITUDE: ASSIGNED BY ATC

ST. LOUIS
117.4 STL
Chan 121
N38°51.64′-W90°28.94′

ATIS
121.45
CLNC DEL
118.275
121.8 (when tower closed)
GND CON
121.8
DOWNTOWN TOWER★
119.925 379.3
ST LOUIS DEP CON
123.7 371.875

TAKEOFF MINIMUMS
Rwys 12L/R, 23, 30R: Standard.
Rwy 5: 200-1¼ or standard with minimum climb of 343′ per NM to 700.
Rwy 30L: 400-2 ½ or standard with minimum climb of 220′ per NM to 900, or alternatively, with standard takeoff minimums and a normal 200′ per NM climb gradient, takeoff must occur no later than 2100′ prior to DER.

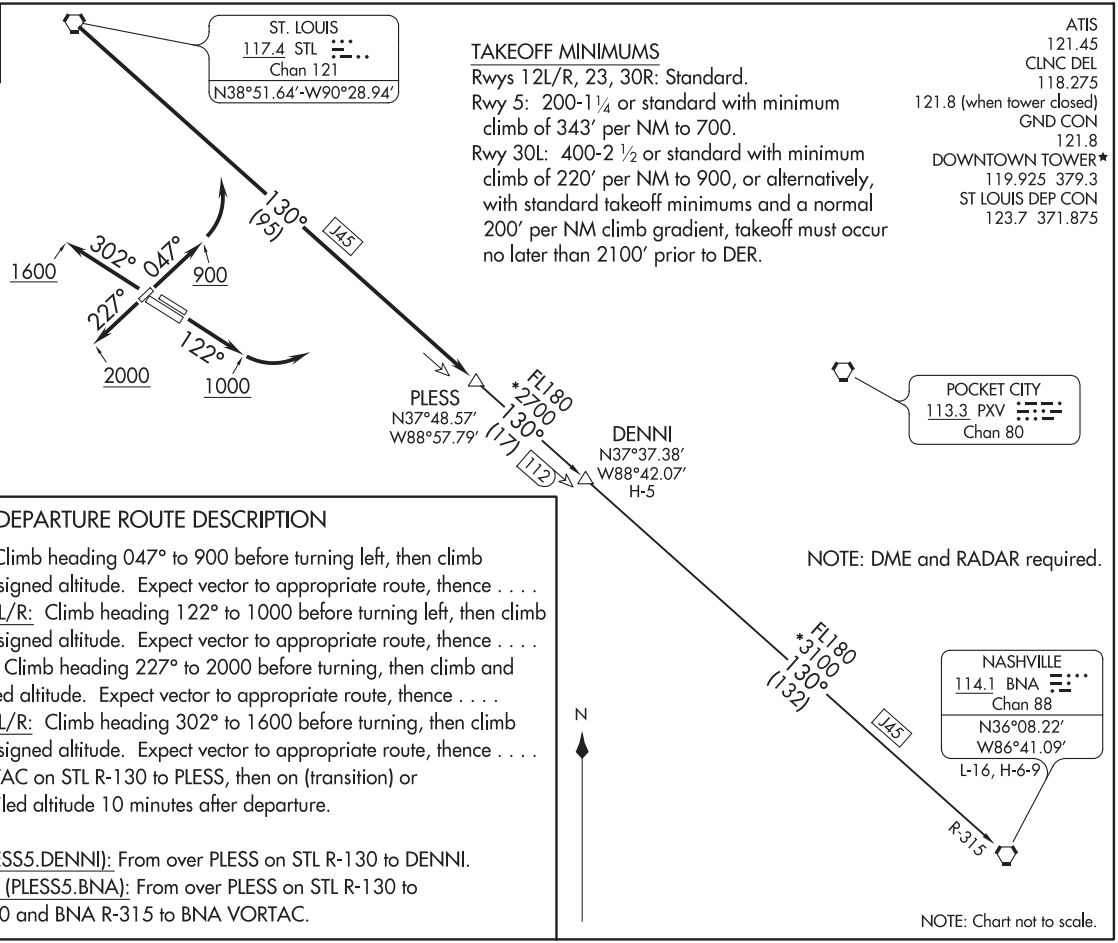

NOTE: DME and RADAR required.

NOTE: Chart not to scale.

DEPARTURE ROUTE DESCRIPTION

TAKEOFF RUNWAY 5: Climb heading 047° to 900 before turning left, then climb and maintain 2500 or assigned altitude. Expect vector to appropriate route, thence . . . .
TAKEOFF RUNWAYS 12L/R: Climb heading 122° to 1000 before turning left, then climb and maintain 2500 or assigned altitude. Expect vector to appropriate route, thence . . . .
TAKEOFF RUNWAY 23: Climb heading 227° to 2000 before turning, then climb and maintain 2500 or assigned altitude. Expect vector to appropriate route, thence . . . .
TAKEOFF RUNWAYS 30L/R: Climb heading 302° to 1600 before turning, then climb and maintain 2500 or assigned altitude. Expect vector to appropriate route, thence . . . .
. . . . from over STL VORTAC on STL R-130 to PLESS, then on (transition) or (assigned route). Expect filed altitude 10 minutes after departure.

DENNI TRANSITION (PLESS5.DENNI): From over PLESS on STL R-130 to DENNI.
NASHVILLE TRANSITION (PLESS5.BNA): From over PLESS on STL R-130 to DENNI, then on STL R-130 and BNA R-315 to BNA VORTAC.

RNAV (GPS) RWY 14
CAIRO RGNL (CIR)

WAAS CH 77932 W14A	APP CRS 141°	Rwy ldg 4001 TDZE 322 Apt Elev 322

RNP APCH.

Procedure NA at night.
Rwy 14 helicopter visibility reduction below 1 SM NA.

MISSED APPROACH:
Climb to 3000 direct WIGNI and hold.

AWOS-3	MEMPHIS CENTER	UNICOM
118.025	133.65 292.15	122.8 (CTAF) L

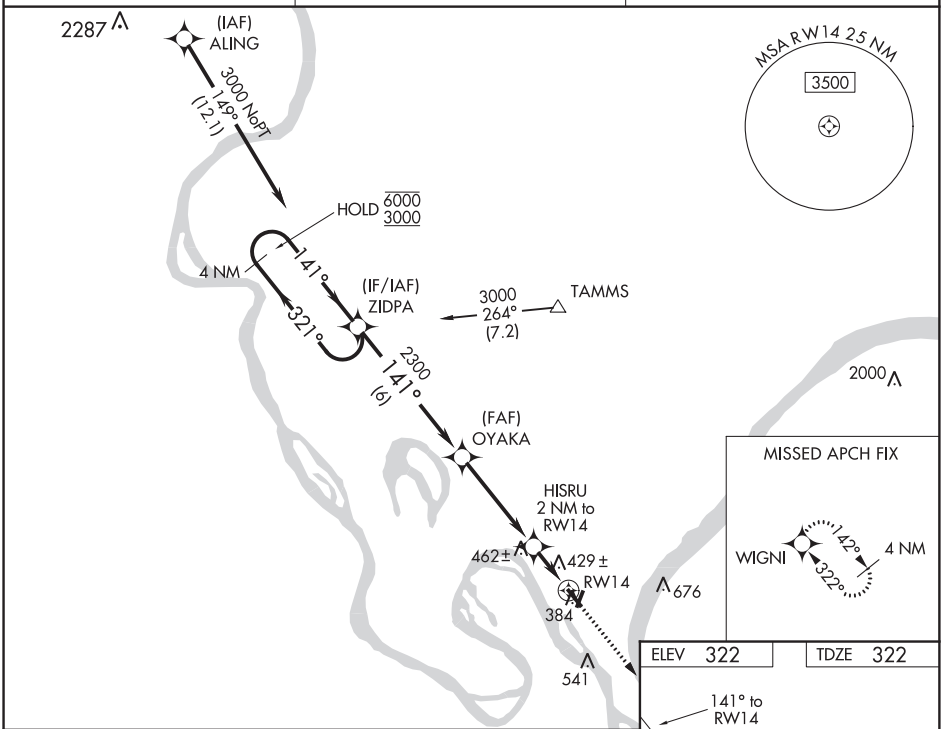

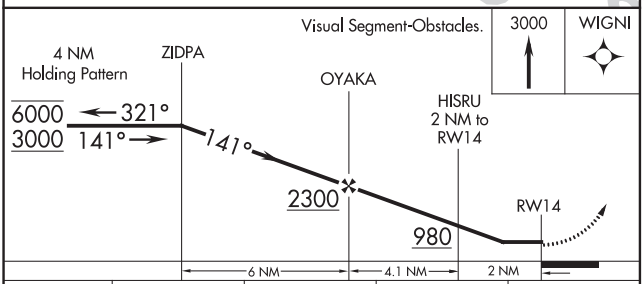

CATEGORY	A	B	C	D
LP MDA	680-1 358 (400-1)			NA
LNAV MDA	720-1 398 (400-1)		720-1⅛ 398 (400-1⅛)	NA
C CIRCLING	780-1 458 (500-1)	900-1 578 (600-1)	1020-2 698 (700-2)	NA

REIL Rwy 14
MIRL Rwy 2-20
MIRL Rwy 14-32 L

EC-3, 10 SEP 2020 to 05 NOV 2020

CAIRO, ILLINOIS

AL-5738 (FAA)

19115

RNAV (GPS) RWY 32

CAIRO RGNL (CIR)

APP CRS	Rwy ldg	4001
321°	TDZE	322
	Apt Elev	322

DME/DME RNP-0.3 NA. Rwy 32 Straight-In and Circling minimums NA at night. Circling to Rwy 14 and Rwy 20 NA at night. When local altimeter not received, use Cape Girardeau altimeter setting and raise all MDA 60 feet and increase S-32 Cat C visibility ⅛ mile and Circling Cat C visibility ¼ mile. Helicopter visibility reduction below 1 SM NA.

MISSED APPROACH: Climb to 3000 direct ZIDPA and hold.

AWOS-3	MEMPHIS CENTER	UNICOM
118.025	133.65 292.15	122.8 (CTAF) L

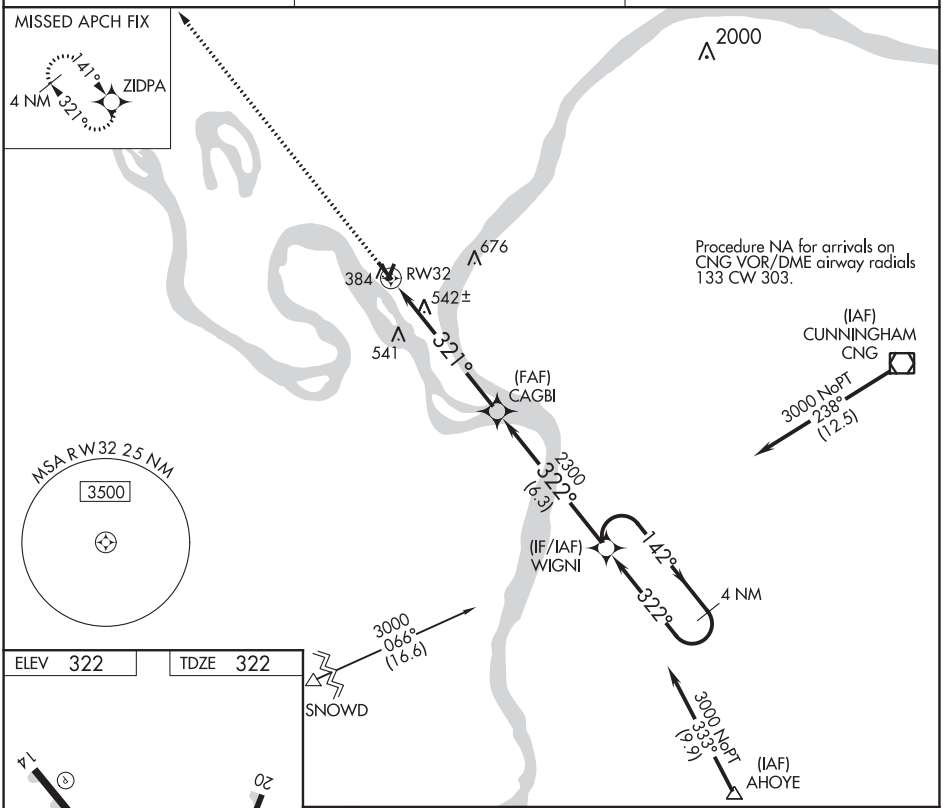

ELEV 322	TDZE 322

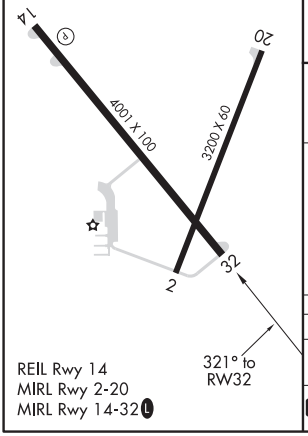

REIL Rwy 14
MIRL Rwy 2-20
MIRL Rwy 14-32 L

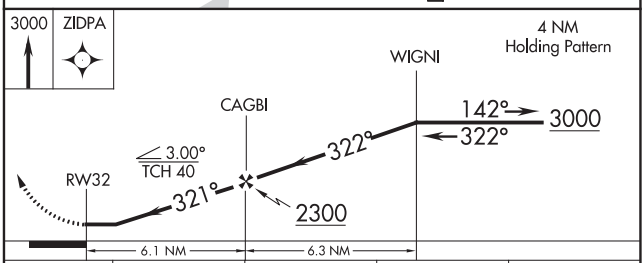

CATEGORY	A	B	C	D
LNAV MDA	860-1 538 (600-1)		860-1⅝ 538 (600-1⅝)	NA
C CIRCLING	860-1 538 (600-1)	900-1 578 (600-1)	1020-2 698 (700-2)	NA

EC-3, 10 SEP 2020 to 05 NOV 2020

EC-3, 10 SEP 2020 to 05 NOV 2020

NDB RWY 14
CAIRO RGNL (CIR)

NDB CIR	APP CRS	Rwy ldg	4001
397	150°	TDZE	322
		Apt Elev	322

Procedure NA at night.
Rwy 14 helicopter visibility reduction below 1 SM NA.

MISSED APPROACH: Climb to 2300 then left turn direct CIR NDB and hold.

AWOS-3	MEMPHIS CENTER	UNICOM
118.025	133.65 292.15	122.8 (CTAF) L

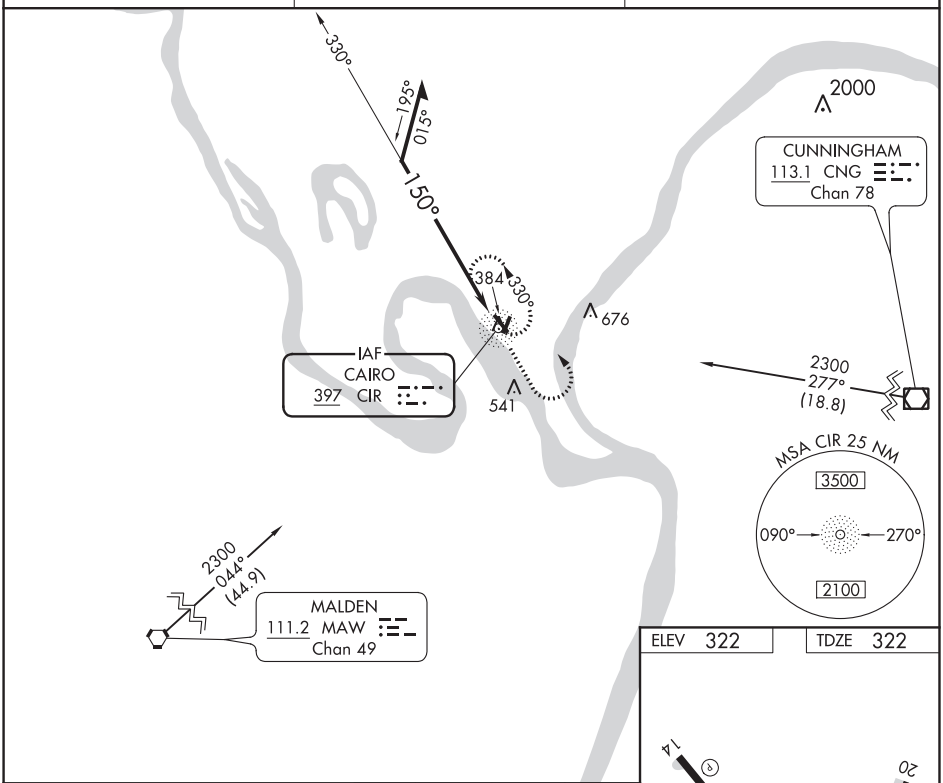

VGSI and descent angles not coincident (VGSI Angle 3.00/TCH 26).

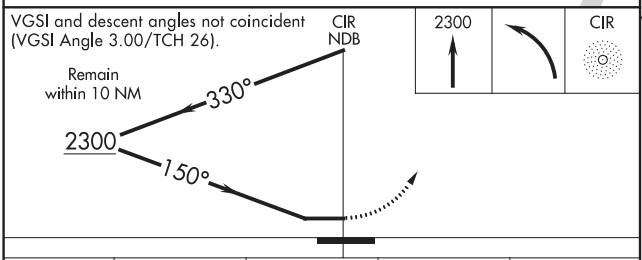

CATEGORY	A	B	C	D
S-14	1400-1¼ 1078 (1100-1¼)	1400-1½ 1078 (1100-1½)	1400-3 1078 (1100-3)	NA
C CIRCLING	1400-1¼ 1078 (1100-1¼)	1400-1½ 1078 (1100-1½)	1400-3 1078 (1100-3)	NA

ELEV 322 TDZE 322

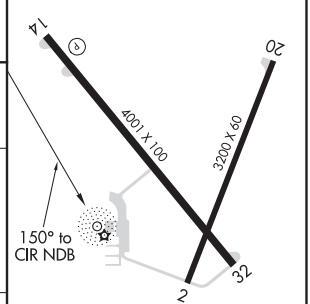

REIL Rwy 14
MIRL Rwy 2-20
MIRL Rwy 14-32 L

EC-3, 10 SEP 2020 to 05 NOV 2020
EC-3, 10 SEP 2020 to 05 NOV 2020

CANTON, ILLINOIS | AL-5900 (FAA) | 19115

WAAS CH 93931 W18A	APP CRS 179°	Rwy ldg 3899 TDZE 682 Apt Elev 684

RNAV (GPS) RWY 18
INGERSOLL (CTK)

Baro-VNAV NA when using General Downing-Peoria Intl altimeter setting. DME/DME RNP-0.3 NA. When local altimeter not received use General Downing-Peoria Intl altimeter setting and increase all DA 46 feet and all MDA 60 feet; increase LNAV/VNAV all Cats visibility ⅛ mile and LNAV and Circling Cat C visibility ¼ mile. Helicopter visibility reduction below 1 SM NA. Rwy 18 Straight-In and Circling and Rwy 9, 27 Circling NA at night. For uncompensated Baro-VNAV, LNAV/VNAV NA below -16°C (4°F) or above 54°C (130°F).

MISSED APPROACH: Climb to 2500 direct CETRU and hold.

AWOS-A	PEORIA APP CON	UNICOM
122.8	124.675 269.2	122.8 (CTAF) L

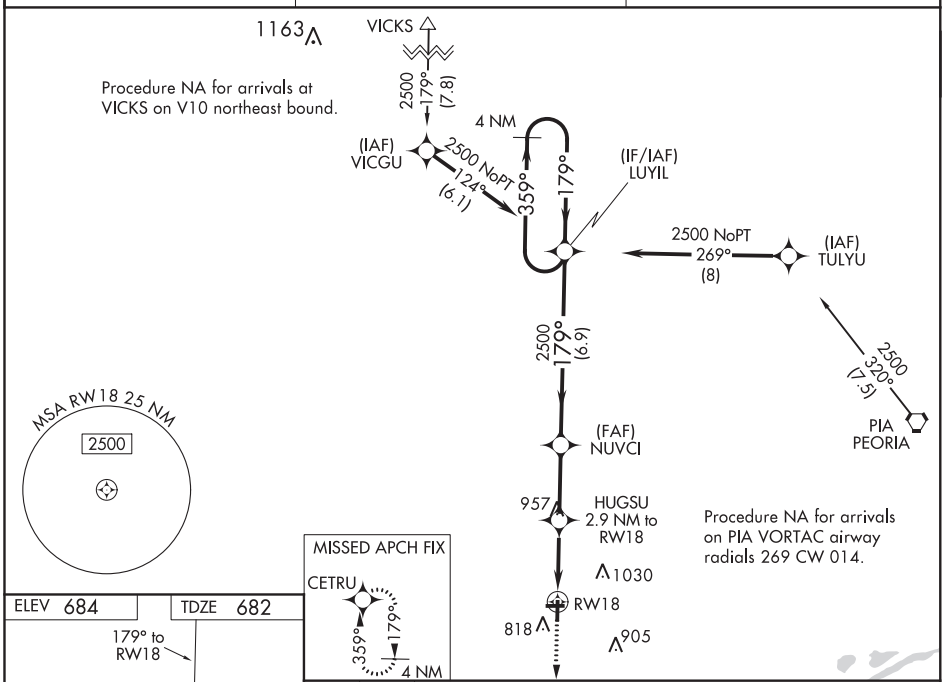

ELEV 684 | TDZE 682

179° to RW18

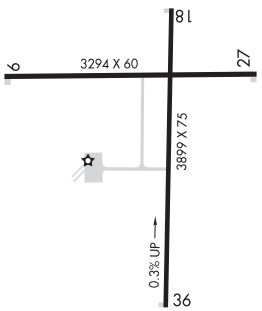

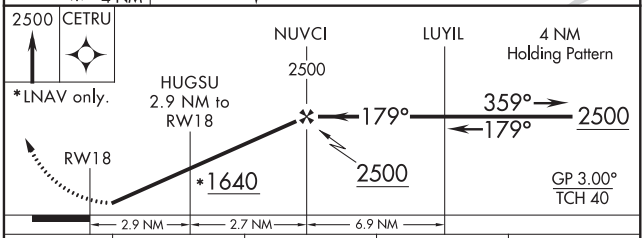

CATEGORY	A	B	C	D
LPV DA	949-1 267 (300-1)			NA
LNAV/VNAV DA	1082-1⅜ 400 (400-1⅜)			NA
LNAV MDA	1220-1 538 (600-1)		1220-1½ 538 (600-1½)	NA
CIRCLING	1220-1 536 (600-1)		1220-1½ 536 (600-1½)	NA

REIL Rwy 36 L
MIRL Rwys 9-27 and 18-36 L

EC-3, 10 SEP 2020 to 05 NOV 2020

EC-3, 10 SEP 2020 to 05 NOV 2020

WAAS CH 78331 W36A	APP CRS 359°	Rwy ldg 3899 TDZE 680 Apt Elev 684

RNAV (GPS) RWY 36
INGERSOLL (CTK)

NA Night landing: Rwy 09, 18, 27 NA. Baro-VNAV NA when using General Downing-Peoria Intl altimeter setting. For uncompensated Baro-VNAV systems, LNAV/VNAV NA below -16°C (4°F) or above 54°C (130°F). DME/DME RNP-0.3 NA. Helicopter visibility reduction below ¾ SM NA. When local altimeter setting not received, use General Downing-Peoria Intl altimeter setting and increase all DA 46 feet and all MDA 60 feet; increase LPV and LNAV/VNAV all Cats visibility ⅛ mile. VDP NA when using General Downing-Peoria Intl altimeter setting.

MISSED APPROACH: Climb to 2500 direct LUYIL and hold.

AWOS-A	PEORIA APP CON	UNICOM
122.8	124.675 269.2	122.8 (CTAF) L

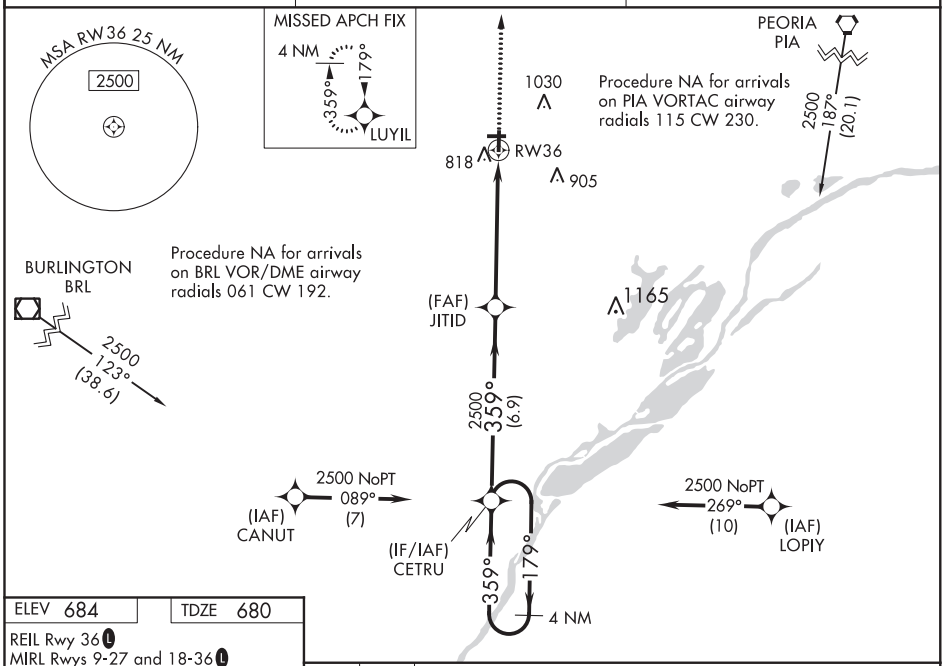

ELEV 684 TDZE 680

REIL Rwy 36 L
MIRL Rwys 9-27 and 18-36 L

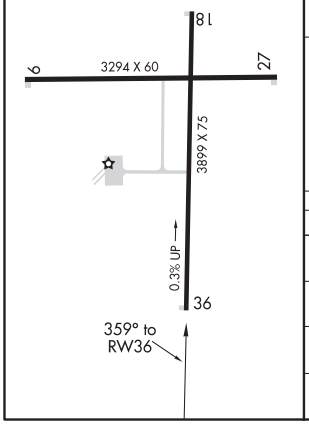

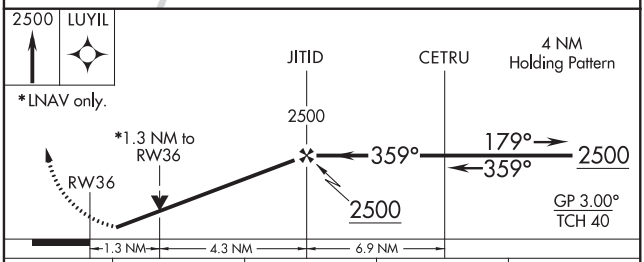

CATEGORY	A	B	C	D
LPV DA	930-⅞ 250 (300-⅞)			NA
LNAV/VNAV DA	998-1⅛ 318 (400-1⅛)			NA
LNAV MDA	1120-1 440 (500-1)		1120-1⅜ 440 (500-1⅜)	NA
CIRCLING	1140-1 456 (500-1)		1140-1½ 456 (500-1½)	NA

EC-3, 10 SEP 2020 to 05 NOV 2020

EC-3, 10 SEP 2020 to 05 NOV 2020

CANTON, ILLINOIS

AL-5900 (FAA)

19115

VOR-A

INGERSOLL (CTK)

VORTAC PIA	APP CRS	Rwy ldg	N/A
115.2	239°	TDZE	N/A
Chan 99		Apt Elev	684

When local altimeter setting not received, use General Downing-Peoria Intl altimeter setting and increase all MDA 60 feet and Circling Cat C visibility ¼ mile. DME or RADAR required.

NA

MISSED APPROACH: Climbing left turn to 2300 via heading 046° and PIA R-239 to BRUNE/PIA 9 DME and hold.

AWOS-A	PEORIA APP CON	UNICOM
122.8	124.675 269.2	122.8 (CTAF) L

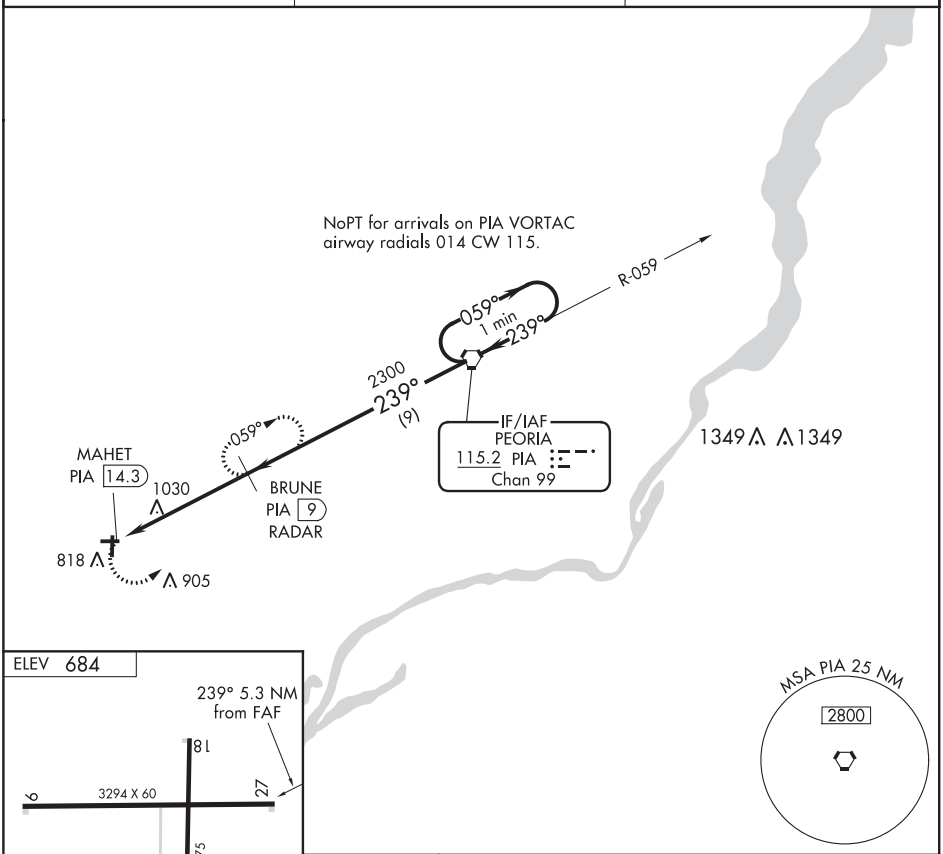

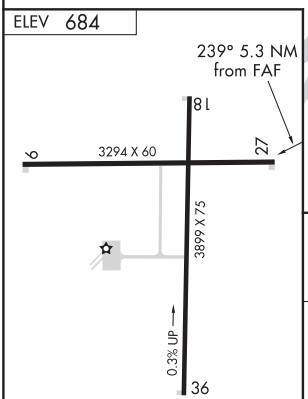

REIL Rwy 36 L

MIRL Rwys 9-27 and 18-36 L

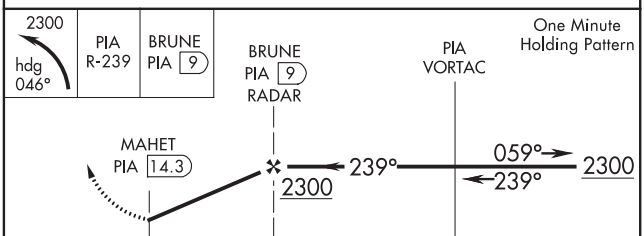

FAF to MAP 5.3 NM					
Knots	60	90	120	150	180
Min:Sec	5:18	3:32	2:39	2:07	1:46

CATEGORY	A	B	C	D
CIRCLING	1340-1 656 (700-1)		1340-1¾ 656 (700-1¾)	NA

CANTON, ILLINOIS
Amdt 8 31JUL08

40°34′N-90°04′W

INGERSOLL (CTK)
VOR-A

EC-3, 10 SEP 2020 to 05 NOV 2020

EC-3, 10 SEP 2020 to 05 NOV 2020

ILS or LOC RWY 18L
SOUTHERN ILLINOIS (MDH)

LOC I-MDH	APP CRS	Rwy ldg / TDZE / Apt Elev
110.9	182°	6506 / 407 / 411

T A NA ADF Required. When local altimeter setting not received, use Williamson Co Rgnl altimeter setting and increase DA 36 feet and all MDA 40 feet. For inoperative MALSR, increase S-LOC 18L Cat D visibility to 1 mile.

MALSR A5 MISSED APPROACH: Climb to 2100 then climbing right turn to 2400 direct CABBI LOM and hold.

ATIS	KANSAS CITY CENTER	CARBONDALE TOWER ★	GND CON	UNICOM
119.725	127.475 346.275	125.35 (CTAF) L 322.4	121.8	122.95

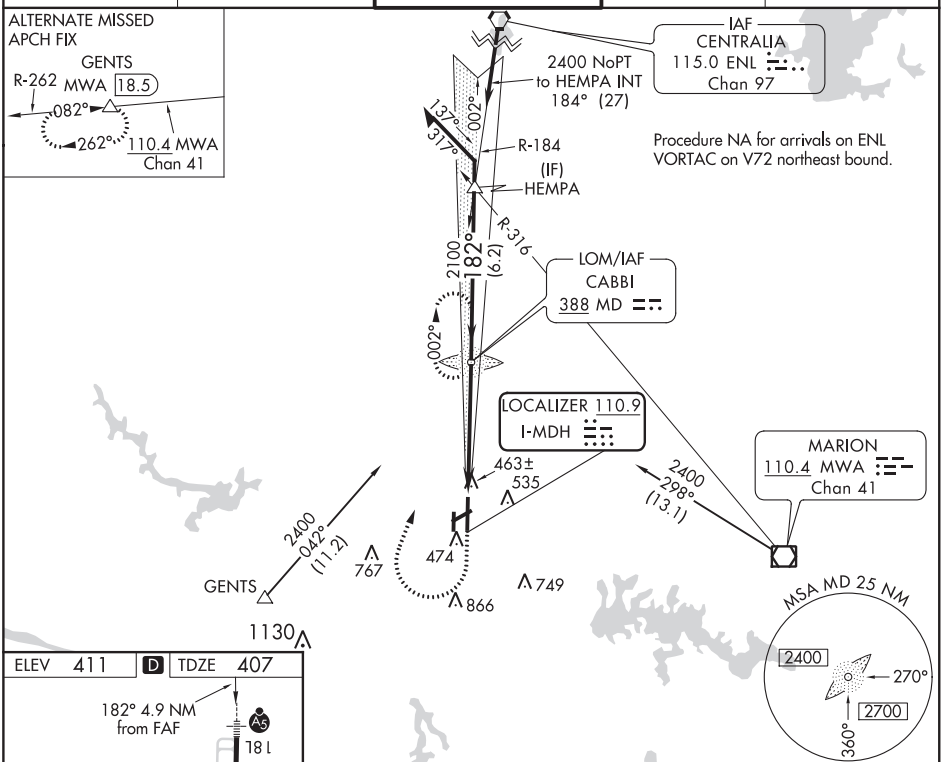

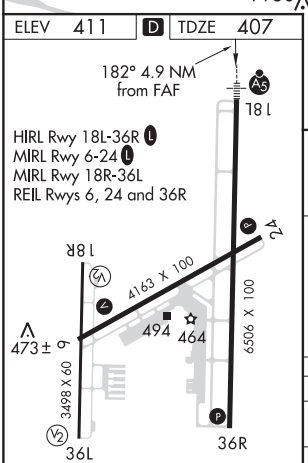

FAF to MAP 4.9 NM					
Knots	60	90	120	150	180
Min:Sec	4:54	3:16	2:27	1:58	1:38

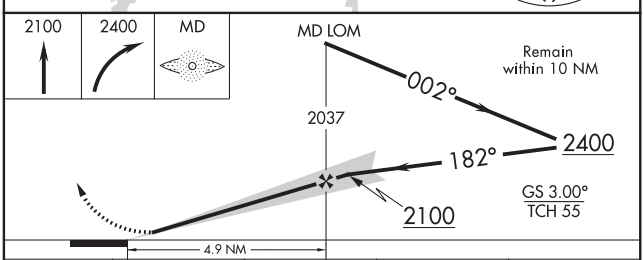

CATEGORY	A	B	C	D
S-ILS 18L	607-½ 200 (200-½)			
S-LOC 18L	720-½ 313 (400-½)			720-¾ 313 (400-¾)
CIRCLING	900-1 489 (500-1)		900-1½ 489 (500-1½)	980-2 569 (600-2)

EC-3, 10 SEP 2020 to 05 NOV 2020

EC-3, 10 SEP 2020 to 05 NOV 2020

CARBONDALE-MURPHYSBORO, ILLINOIS AL-5091 (FAA) 19115

APP CRS	Rwy ldg	6506
182°	TDZE	407
	Apt Elev	411

RNAV (GPS) RWY 18L
SOUTHERN ILLINOIS (MDH)

Inoperative table does not apply to LNAV Cat D. For uncompensated Baro-VNAV systems, LNAV/VNAV NA below -15°C (5°F) or above 48°C (118°F) DME/DME RNP-0.3 NA. When local altimeter setting not received, use Williamson Co Rgnl altimeter setting and increase all DA 36 feet and all MDA 40 feet and increase LNAV/VNAV Cat A, B, C visibility ¼ mile. For inoperative MALSR, increase LNAV/VNAV Cat D visibility to 1 mile. Baro-VNAV NA when using Williamson Co Rgnl altimeter setting. VDP NA when using Williamson Co Rgnl altimeter setting. For inoperative MALSR when using Williamson Co Rgnl altimeter setting, increase LNAV Cat D visibility to 1¼ mile.

MALSR

MISSED APPROACH: Climb to 2700 direct SOPAW and hold.

ATIS	KANSAS CITY CENTER	CARBONDALE TOWER ★	GND CON	UNICOM
119.725	127.475 346.275	125.35 (CTAF) (L) 322.4	121.8	122.95

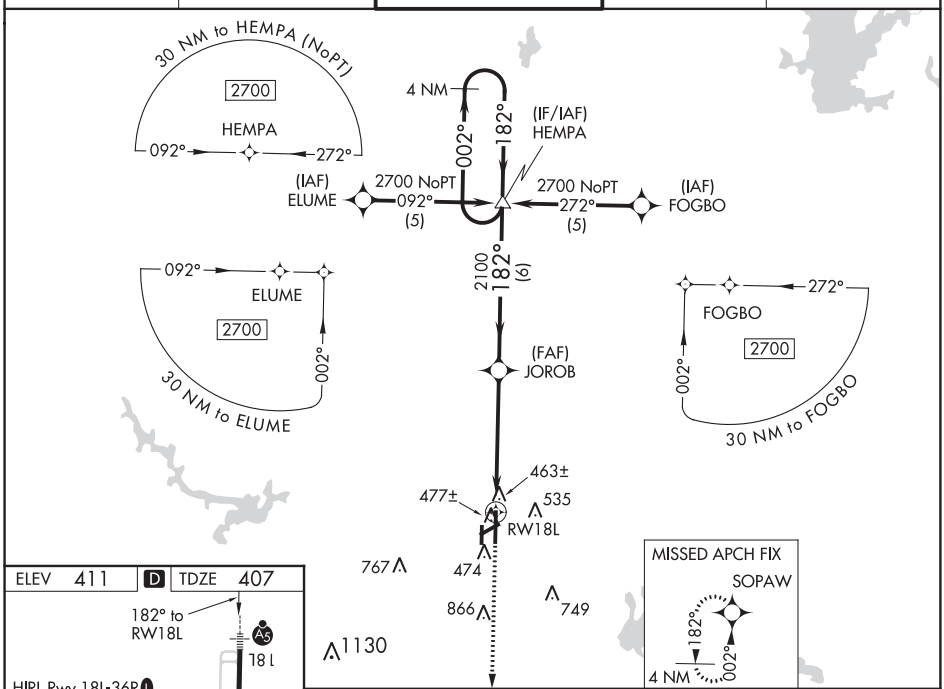

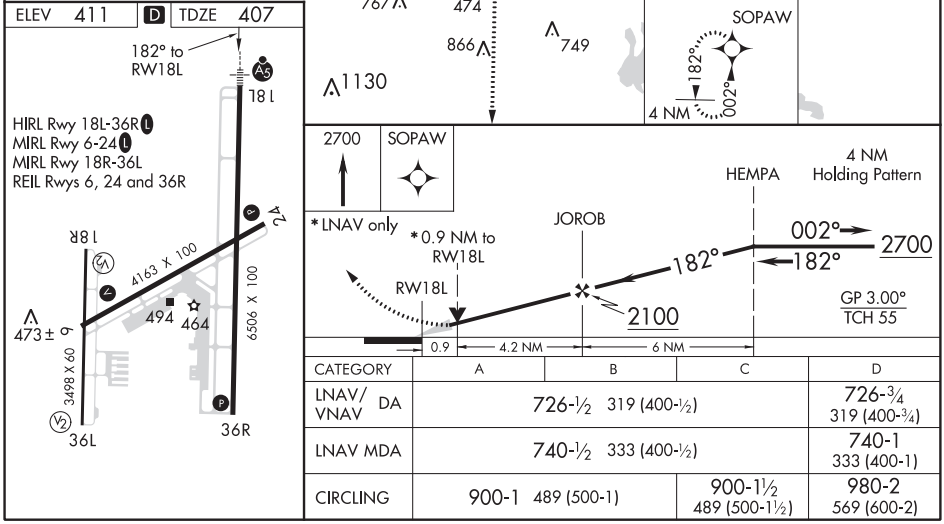

CATEGORY	A	B	C	D
LNAV/VNAV DA	726-½ 319 (400-½)			726-¾ 319 (400-¾)
LNAV MDA	740-½ 333 (400-½)			740-1 333 (400-1)
CIRCLING	900-1 489 (500-1)		900-1½ 489 (500-1½)	980-2 569 (600-2)

EC-3, 10 SEP 2020 to 05 NOV 2020

EC-3, 10 SEP 2020 to 05 NOV 2020

APP CRS	Rwy ldg	6506
002°	TDZE	407
	Apt Elev	411

RNAV (GPS) RWY 36R
SOUTHERN ILLINOIS (MDH)

DME/DME RNP-0.3 NA. Visibility reduction by helicopters NA. When local altimeter setting not received, use Williamson Co Rgnl altimeter setting and increase all MDA 40 feet. VDP NA when using Williamson Co Rgnl altimeter setting.

MISSED APPROACH: Climb to 2700 direct HEMPA and hold.

ATIS	KANSAS CITY CENTER	CARBONDALE TOWER★	GND CON	UNICOM
119.725	127.475 346.275	125.35 (CTAF) L 322.4	121.8	122.95

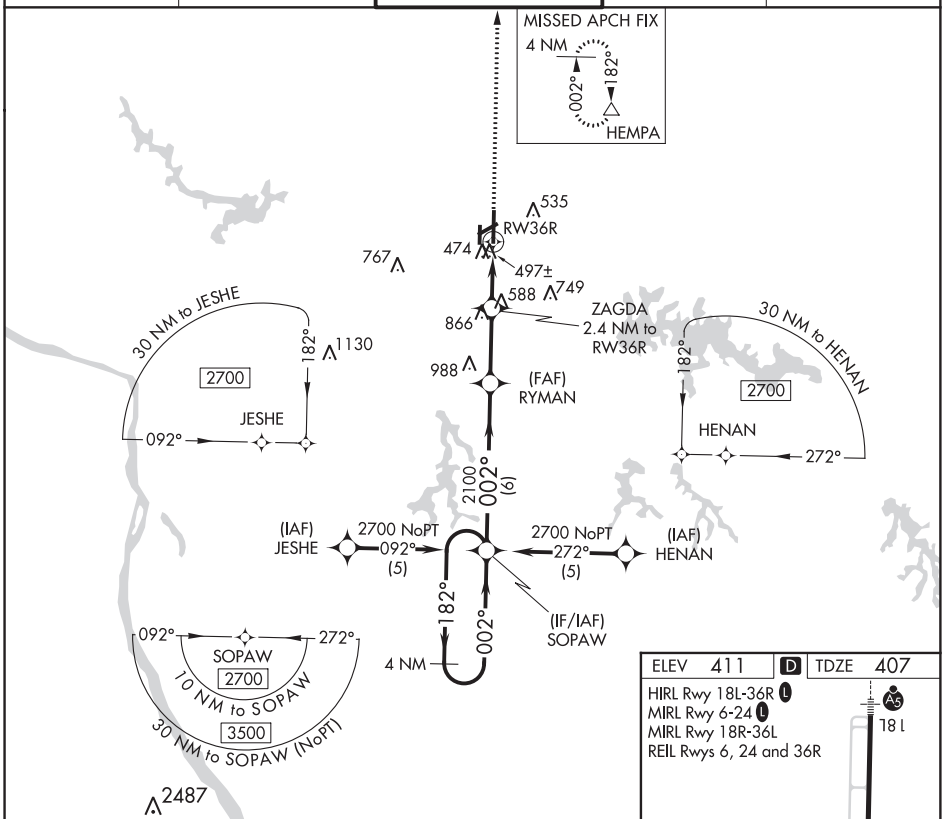

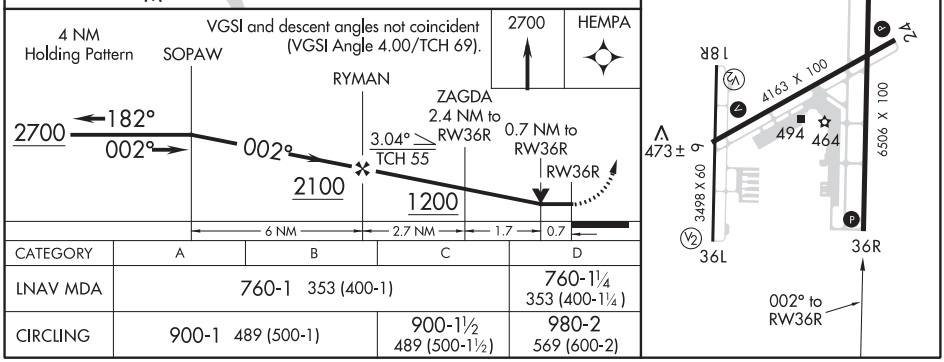

CATEGORY	A	B	C	D
LNAV MDA	760-1 353 (400-1)			760-1¼ 353 (400-1¼)
CIRCLING	900-1 489 (500-1)		900-1½ 489 (500-1½)	980-2 569 (600-2)

EC-3, 10 SEP 2020 to 05 NOV 2020

EC-3, 10 SEP 2020 to 05 NOV 2020

CARBONDALE-MURPHYSBORO, ILLINOIS

AL-5091 (FAA)

20086

NDB RWY 18L

SOUTHERN ILLINOIS (MDH)

LOM MD	APP CRS	Rwy ldg	6506
388	182°	TDZE	407
		Apt Elev	411

When local altimeter setting not received, use Williamson Co Rgnl altimeter setting and increase all MDA 40 feet and increase S-18L Cat D visibility ¼ mile.

NA

MALSR

MISSED APPROACH: Climb to 2100 then climbing right turn to 2400 direct CABBI LOM and hold.

ATIS	KANSAS CITY CENTER	CARBONDALE TOWER ★	GND CON	UNICOM
119.725	127.475 346.275	125.35 (CTAF) L 322.4	121.8	122.95

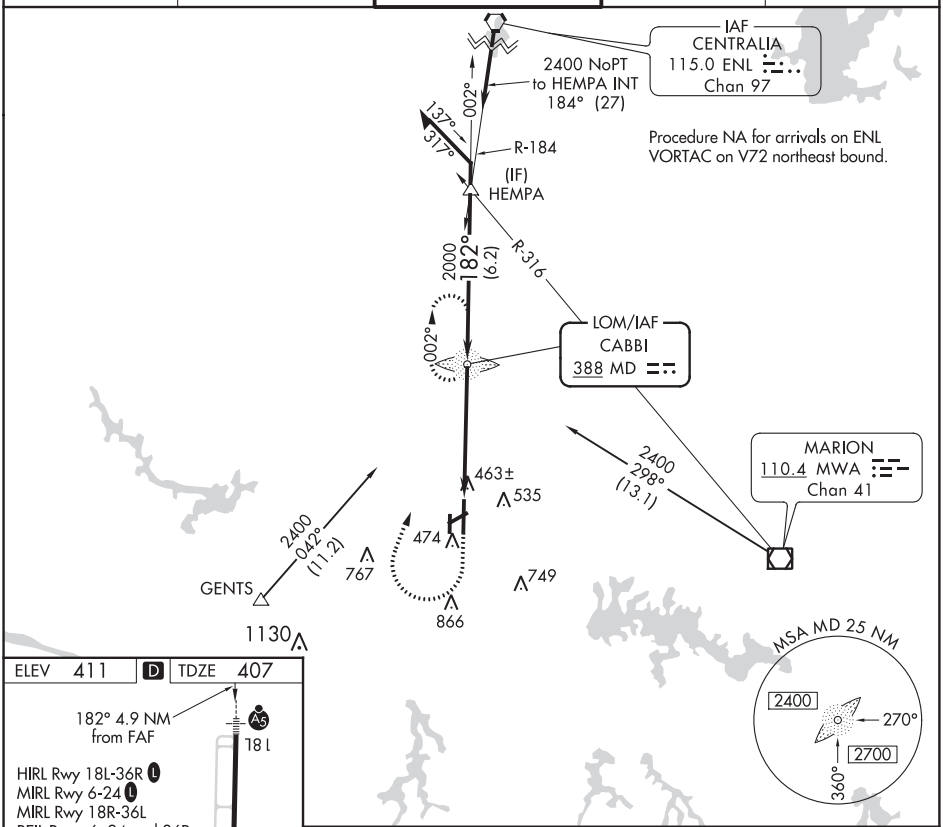

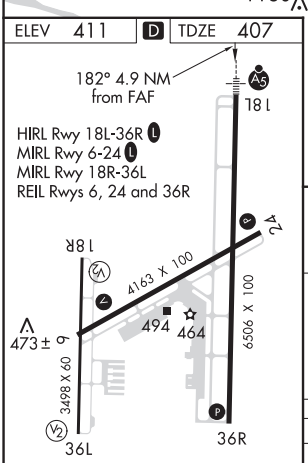

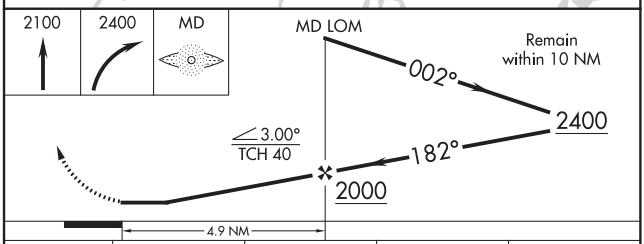

FAF to MAP 4.9 NM					
Knots	60	90	120	150	180
Min:Sec	4:54	3:16	2:27	1:58	1:38

CATEGORY	A	B	C	D
S-18L	820-¾ 413 (500-¾)			820-1 413 (500-1)
CIRCLING	900-1 489 (500-1)		900-1½ 489 (500-1½)	980-2 569 (600-2)

EC-3, 10 SEP 2020 to 05 NOV 2020

EC-3, 10 SEP 2020 to 05 NOV 2020

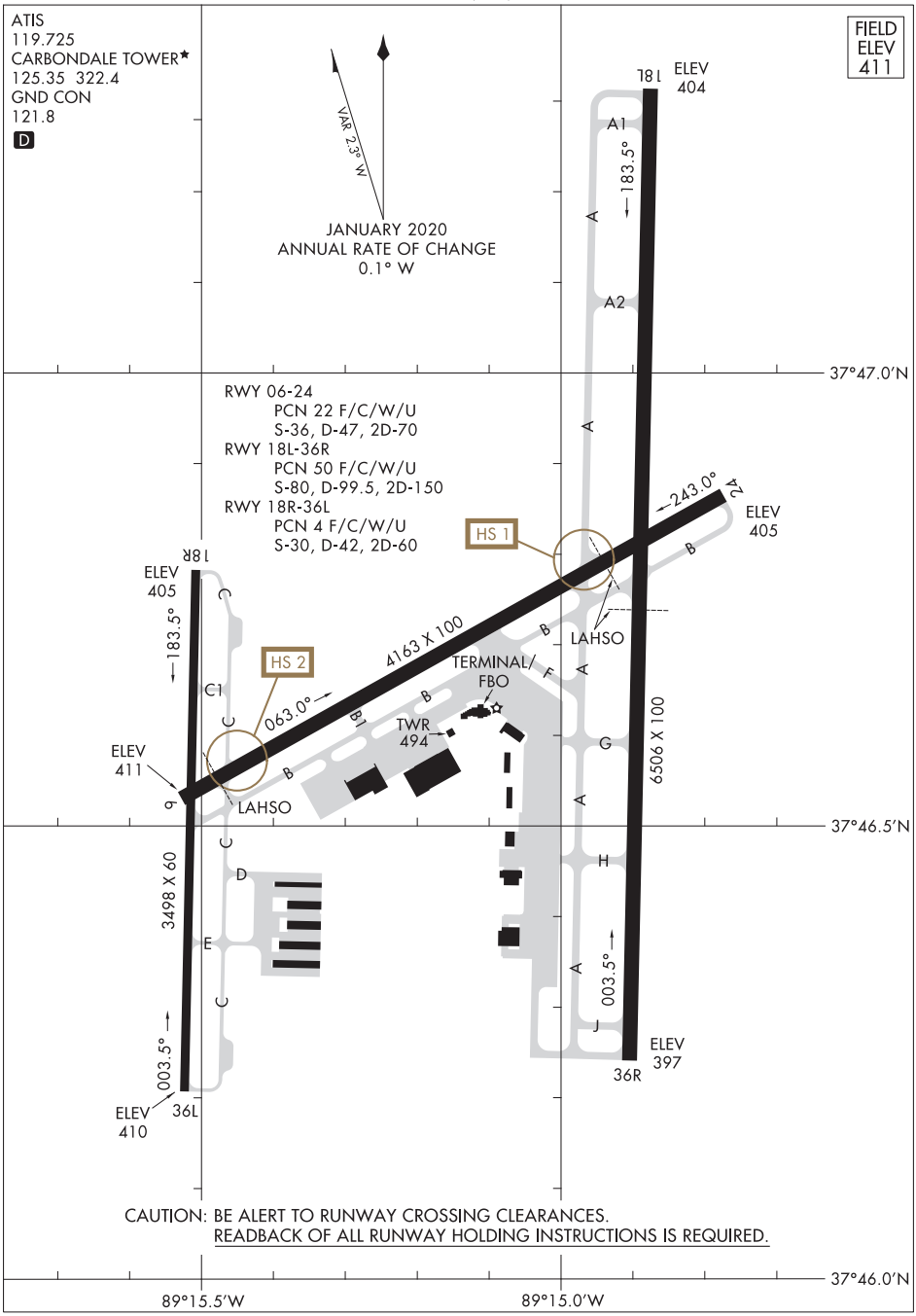

EC-3, 10 SEP 2020 to 05 NOV 2020

EC-3, 10 SEP 2020 to 05 NOV 2020

CARMI, ILLINOIS AL-6299 (FAA) 19283

WAAS CH 56343 W18A	APP CRS 181°	Rwy ldg 4000 TDZE 388 Apt Elev 388

RNAV (GPS) RWY 18
CARMI MUNI (CUL)

RNP APCH.

For uncompensated Baro-VNAV systems, LNAV/VNAV NA below -19°C or above 54°C.

MISSED APPROACH: Climb to 2100 direct UXZOR and hold.

AWOS-3	EVANSVILLE APP CON *	UNICOM
118.425	127.35 343.7	122.8 (CTAF) L

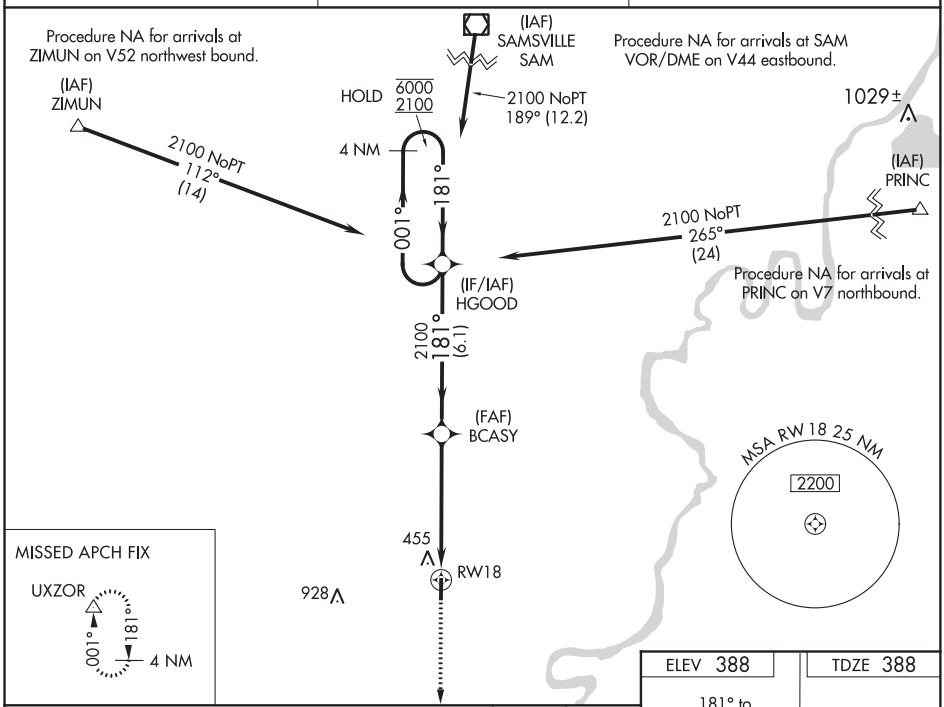

VGSI and RNAV glidepath not coincident (VGSI Angle 3.00/TCH 21).

2100	UXZOR

*LNAV only.

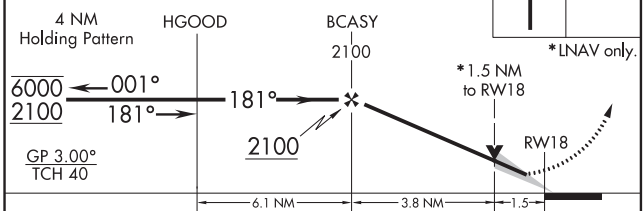

CATEGORY	A	B	C	D
LPV DA	638-¾ 250 (300-¾)			NA
LNAV/VNAV DA	679-⅞ 291 (300-⅞)			NA
LNAV MDA	900-1 512 (600-1)		900-1⅜ 512 (600-1⅜)	NA
C CIRCLING	900-1 512 (600-1)		1000-1¾ 612 (700-1¾)	NA

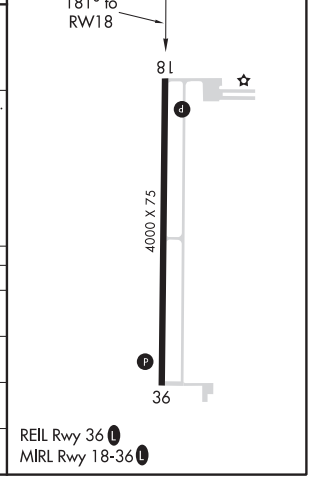

CARMI, ILLINOIS
Orig 10OCT19

38°05'N-88°07'W

CARMI MUNI (CUL)
RNAV (GPS) RWY 18

EC-3, 10 SEP 2020 to 05 NOV 2020

EC-3, 10 SEP 2020 to 05 NOV 2020

WAAS CH 77625 W36A	APP CRS 001°	Rwy ldg 4000 TDZE 386 Apt Elev 388

RNAV (GPS) RWY 36
CARMI MUNI (CUL)

RNP APCH.

For uncompensated Baro-VNAV systems, LNAV/VNAV NA below -19°C or above 54°C.

MISSED APPROACH: Climb to 1500 then climbing right turn to 2100 direct UXZOR and hold.

AWOS-3	EVANSVILLE APP CON *	UNICOM
118.425	127.35 343.7	122.8 (CTAF) L

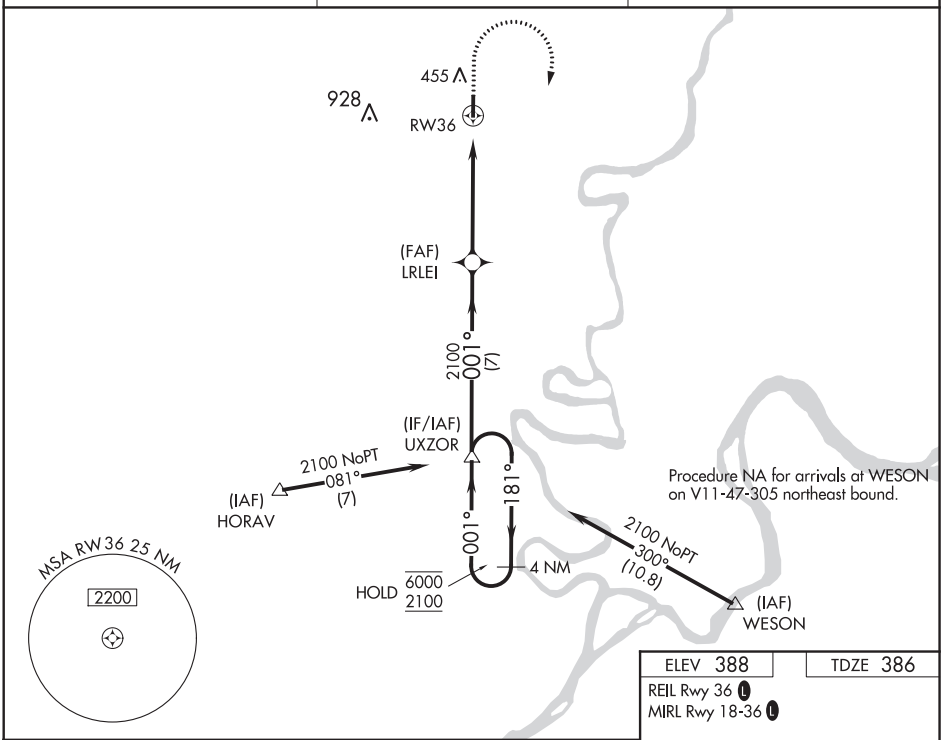

ELEV 388	TDZE 386

REIL Rwy 36 L
MIRL Rwy 18-36 L

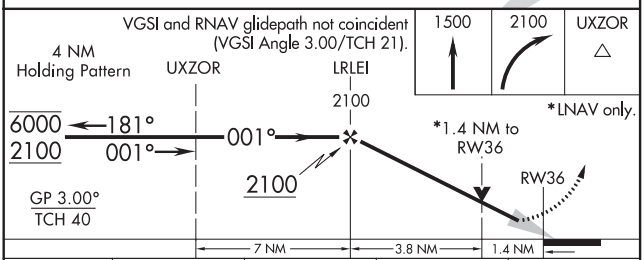

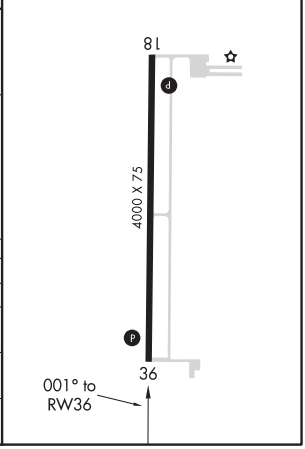

CATEGORY	A	B	C	D
LPV DA	636-¾ 250 (300-¾)			NA
LNAV/VNAV DA	796-1⅛ 410 (500-1⅛)			NA
LNAV MDA	860-1 474 (500-1)		860-1⅜ 474 (500-1⅜)	NA
C CIRCLING	860-1 472 (500-1)		1000-1¾ 612 (700-1¾)	NA

EC-3, 10 SEP 2020 to 05 NOV 2020
EC-3, 10 SEP 2020 to 05 NOV 2020

CASEY, ILLINOIS AL-6309 (FAA) 19283

APP CRS	Rwy ldg	4001
042°	TDZE	653
	Apt Elev	655

RNAV (GPS) RWY 4
CASEY MUNI (1H8)

RNP APCH.

T NA Rwy 4 helicopter visibility reduction below ¾ SM NA. Use Terre Haute Rgnl altimeter setting; when not received, use Robinson altimeter setting.

MISSED APPROACH: Climb to 2500 direct LUDJU and hold.

HUF ASOS	HULMAN APP CON	UNICOM
127.5 269.375	125.45 263.125	122.8 (CTAF) L

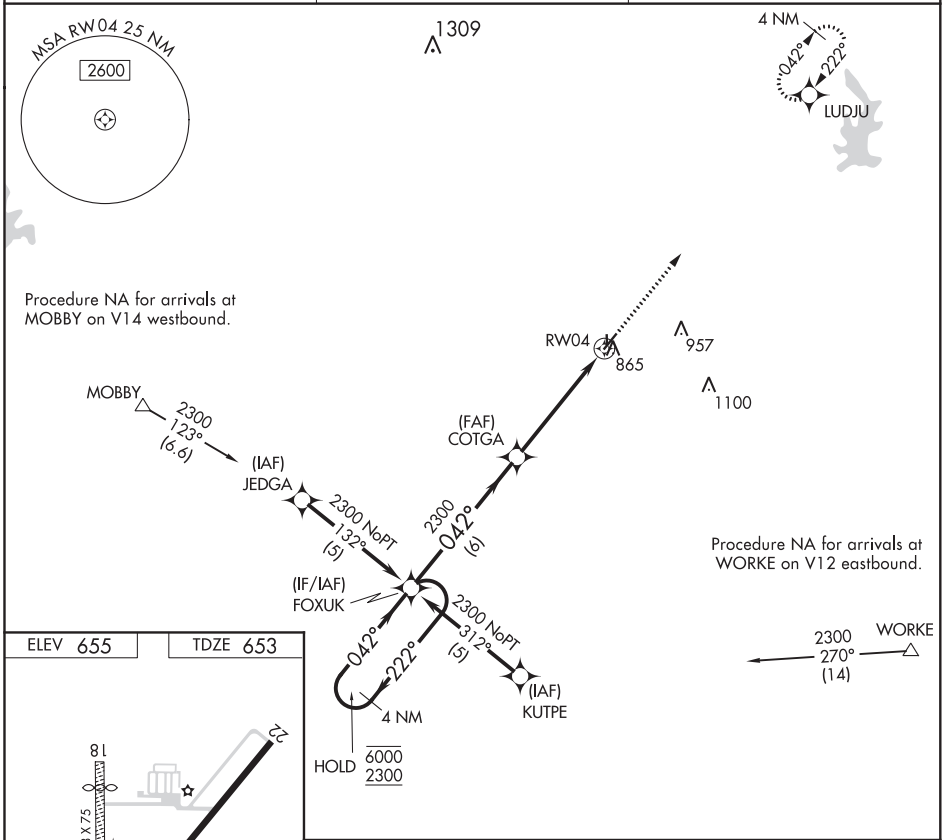

EC-3, 10 SEP 2020 to 05 NOV 2020

EC-3, 10 SEP 2020 to 05 NOV 2020

ELEV 655 TDZE 653

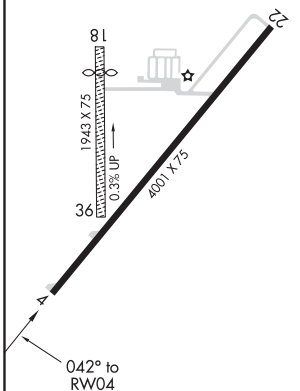

MIRL Rwy 4-22 L

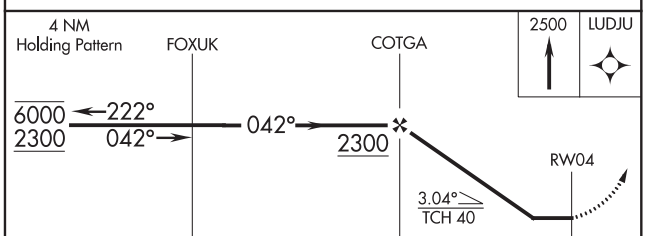

CATEGORY	A	B	C	D
LNAV MDA	1260-1 607 (700-1)		1260-1¾ 607 (700-1¾)	1260-2 607 (700-2)

CASEY, ILLINOIS
Orig-B 18JUL19

39°18′N-88°00′W

CASEY MUNI (1H8)
RNAV (GPS) RWY 4

APP CRS	Rwy ldg	4001
222°	TDZE	654
	Apt Elev	654

RNAV (GPS) RWY 22
CASEY MUNI (1H8)

RNP APCH.

T A NA Rwy 22 helicopter visibility reduction below ¾ SM NA. Use Terre Haute Rgnl altimeter setting; when not received, use Robinson altimeter setting.

MISSED APPROACH: Climb to 2300 direct FOXUK and hold.

HUF ASOS	HULMAN APP CON	UNICOM
127.5 269.375	125.45 263.125	122.8 (CTAF) L

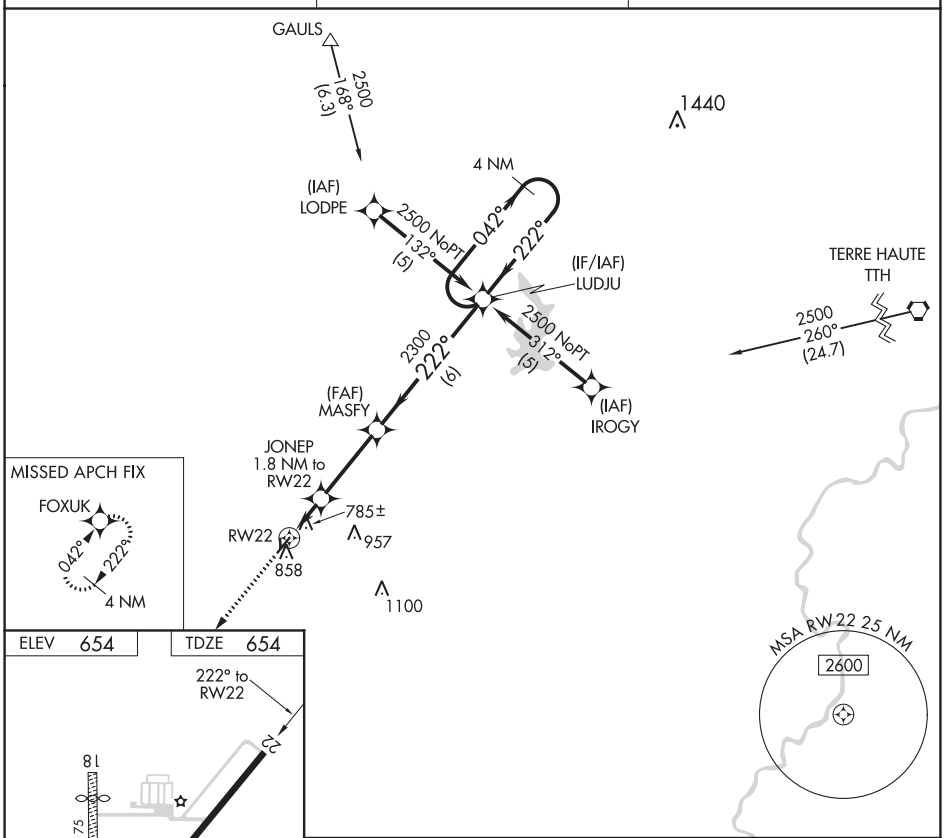

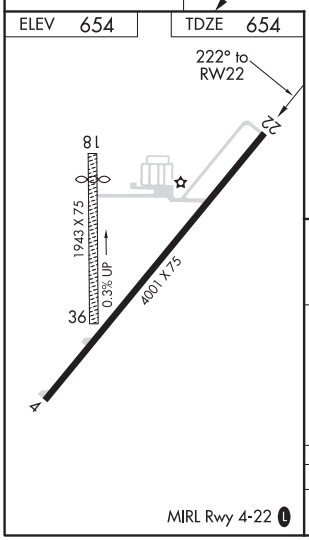

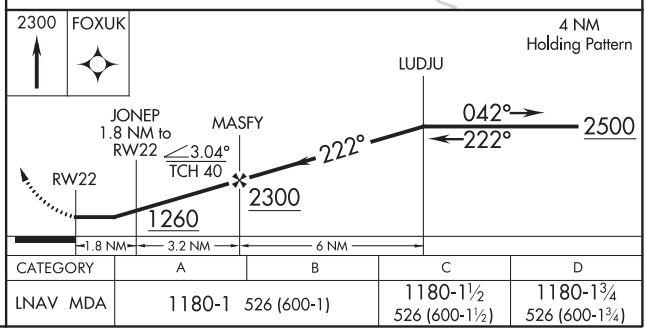

CATEGORY	A	B	C	D
LNAV MDA	1180-1 526 (600-1)		1180-1½ 526 (600-1½)	1180-1¾ 526 (600-1¾)

MIRL Rwy 4-22 L

EC-3, 10 SEP 2020 to 05 NOV 2020

EC-3, 10 SEP 2020 to 05 NOV 2020

CENTRALIA, ILLINOIS AL-5056 (FAA) 19339

WAAS CH 77728 W18A	APP CRS 183°	Rwy ldg 5001 TDZE 525 Apt Elev 534

RNAV (GPS) RWY 18
CENTRALIA MUNI (ENL)

RNP APCH.

Rwy 18 helicopter visibility reduction below ¾ SM NA.
Circling Rwy 9, 27 NA at night.

MISSED APPROACH: Climb to 2600 direct WOKSO and hold.

AWOS-3	KANSAS CITY CENTER	UNICOM
121.125	127.7 351.825	122.8 (CTAF)

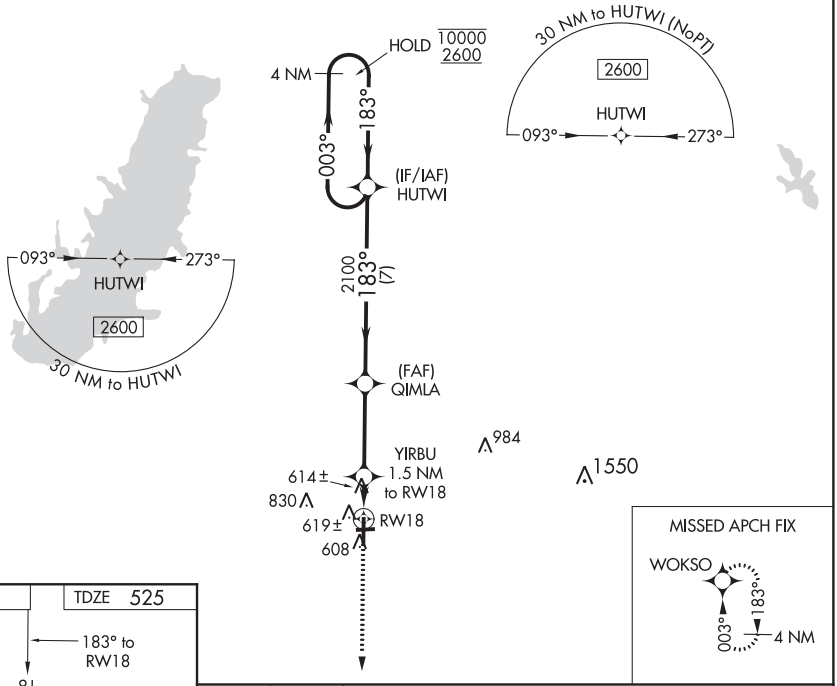

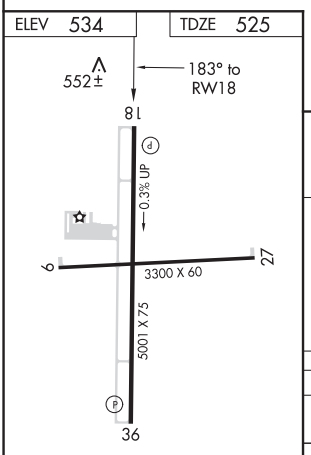

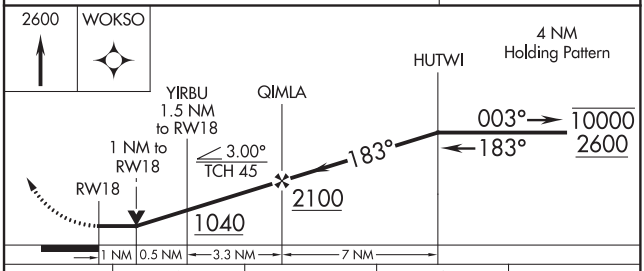

CATEGORY	A	B	C	D
LP MDA	880-1 355 (400-1)			
LNAV MDA	900-1 375 (400-1)			
C CIRCLING	980-1 446 (500-1)	1000-1 466 (500-1)	1180-1¾ 646 (700-1¾)	1180-2 646 (700-2)

MIRL Rwy 9-27 and 18-36
REIL Rwys 18 and 36

EC-3, 10 SEP 2020 to 05 NOV 2020

EC-3, 10 SEP 2020 to 05 NOV 2020

WAAS CH 61028 W36A	APP CRS 003°	Rwy ldg 5001 TDZE 534 Apt Elev 534

RNAV (GPS) RWY 36
CENTRALIA MUNI (ENL)

RNP APCH.

Circling Rwy 9, 27 NA at night. Rwy 36 helicopter visibility reduction below ¾ SM NA. For uncompensated Baro-VNAV systems, LNAV/VNAV NA below -16°C or above 54°C.

MISSED APPROACH: Climb to 2600 direct HUTWI and hold.

AWOS-3	KANSAS CITY CENTER	UNICOM
121.125	127.7 351.825	122.8 (CTAF) L

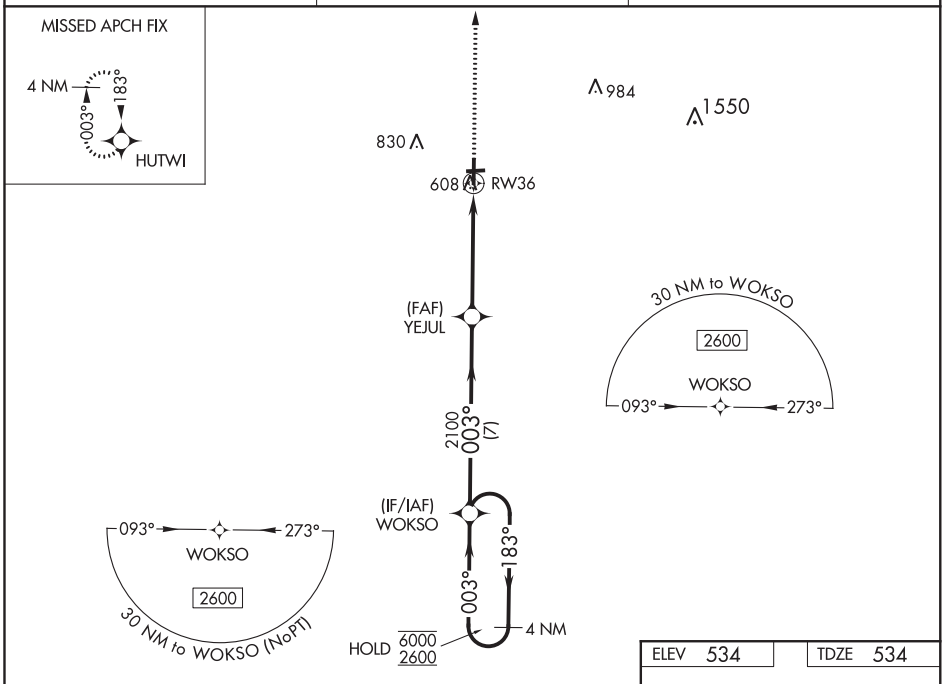

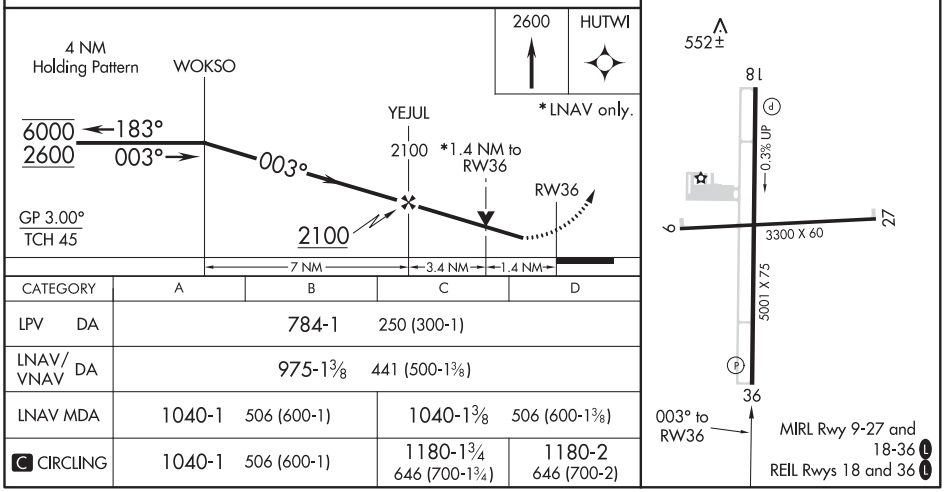

CATEGORY	A	B	C	D
LPV DA	784-1 250 (300-1)			
LNAV/VNAV DA	975-1⅜ 441 (500-1⅜)			
LNAV MDA	1040-1 506 (600-1)		1040-1⅜ 506 (600-1⅜)	
C CIRCLING	1040-1 506 (600-1)		1180-1¾ 646 (700-1¾)	1180-2 646 (700-2)

EC-3, 10 SEP 2020 to 05 NOV 2020

CENTRALIA, ILLINOIS AL-5056 (FAA) 20254

VOR-A

CENTRALIA MUNI (ENL)

VORTAC ENL 115.0 Chan 97	APP CRS 027°	Rwy ldg N/A TDZE N/A Apt Elev 534

Circling Rwy 9, 27 NA at night.

MISSED APPROACH: Climbing right turn to 2100 direct ENL VORTAC and hold.

AWOS-3	KANSAS CITY CENTER	UNICOM
121.125	127.7 351.825	122.8 (CTAF) L

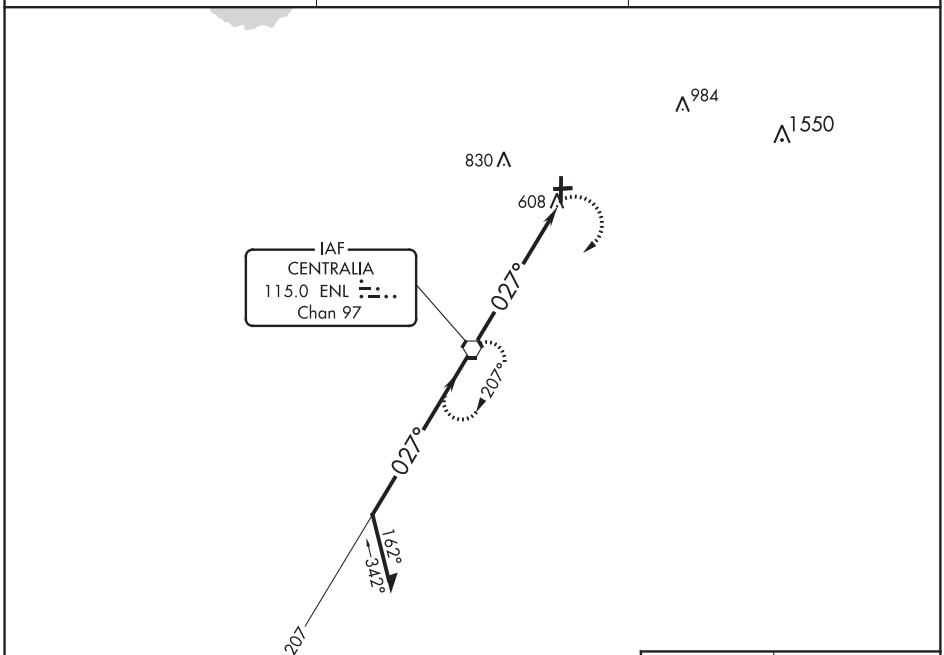

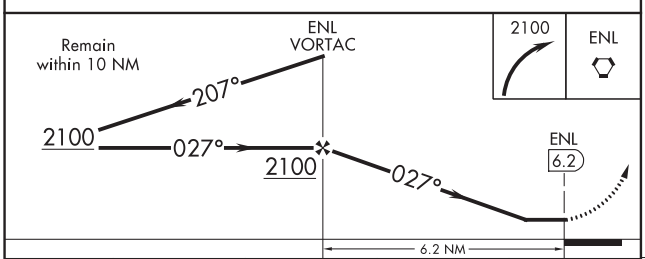

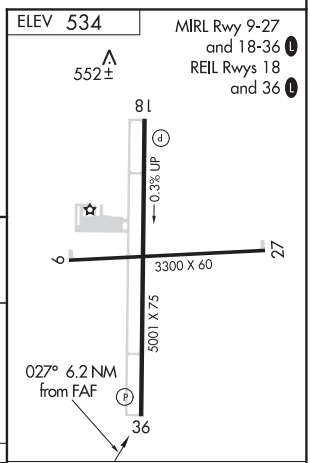

CATEGORY	A	B	C	D
C CIRCLING	980-1 446 (500-1)	1000-1 466 (500-1)	1180-1¾ 646 (700-1¾)	1200-2 666 (700-2)

FAF to MAP 6.2 NM

Knots	60	90	120	150	180
Min:Sec	6:12	4:08	3:06	2:29	2:04

EC-3, 10 SEP 2020 to 05 NOV 2020

CENTRALIA, ILLINOIS
Amdt 1A 23APR20

38°31′N-89°05′W

CENTRALIA MUNI (ENL)
VOR-A

LOC/DME I-CMI 109.1 Chan 28	APP CRS 319°	Rwy ldg 8102 TDZE 750 Apt Elev 755

ILS or LOC RWY 32R
UNIVERSITY OF ILLINOIS-WILLARD (CMI)

ASR: For inop ALS, increase S-LOC 32R Cat C and D visibility to RVR 6000. **RVR 1800 authorized with use of FD or AP or HUD to DA.

MALSR

MISSED APPROACH: Climb to 1200 then climbing left turn to 2800 on CMI VORTAC R-297 to LODGE INT/CMI VORTAC 13.2 DME and hold.

ATIS	CHAMPAIGN APP CON ★	CHAMPAIGN TOWER ★	GND CON	CLNC DEL	UNICOM
124.85	121.35 285.65 (319°-138°) 132.85 290.225 (139°-318°)	120.4 (CTAF) L 229.4	121.8	128.75	122.95

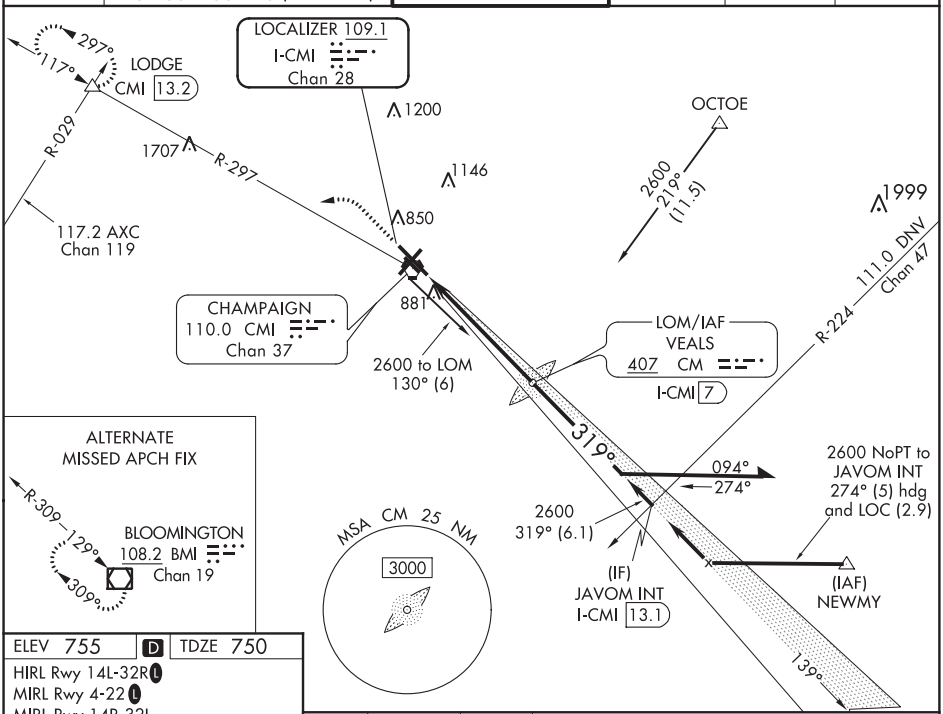

ELEV 755 | D | TDZE 750

HIRL Rwy 14L-32R L
MIRL Rwy 4-22 L
MIRL Rwy 14R-32L

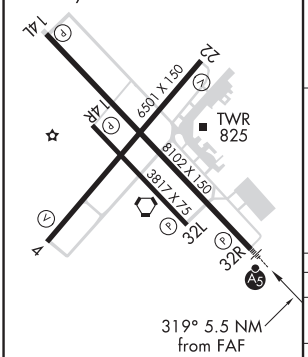

FAF to MAP 5.5 NM					
Knots	60	90	120	150	180
Min:Sec	5:30	3:40	2:45	2:12	1:50

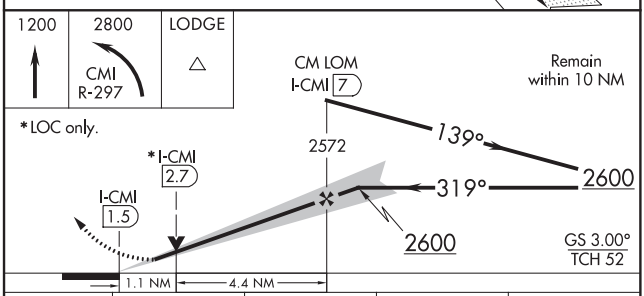

CATEGORY	A	B	C	D
S-ILS 32R **	950/24 200 (200-½)			
S-LOC 32R	1160/24 410 (500-½)		1160/40 410 (500-¾)	
C CIRCLING	1240-1 485 (500-1)		1500-2¼ 745 (800-2¼)	1500-2½ 745 (800-2½)

EC-3, 10 SEP 2020 to 05 NOV 2020
EC-3, 10 SEP 2020 to 05 NOV 2020

WAAS CH 58311 W04A	APP CRS 041°	Rwy ldg 6501 TDZE 751 Apt Elev 755

RNAV (GPS) RWY 4
UNIVERSITY OF ILLINOIS-WILLARD (CMI)

ASR

For uncompensated Baro-VNAV systems, LNAV/VNAV NA below -21°C (-5°F) or above 54°C (130°F). When local altimeter setting not received, use Rantoul altimeter setting and increase all DA 41 feet, and all MDA 60 feet. Increase LNAV Cat D visibility ¼ mile. DME/DME RNP-0.3 NA. VDP and Baro-VNAV NA when using Rantoul altimeter setting.

MISSED APPROACH: Climb to 2800 direct MUGTE and hold.

ATIS	CHAMPAIGN APP CON ★	CHAMPAIGN TOWER ★	GND CON	CLNC DEL	UNICOM
124.85	121.35 285.65 (319°-138°) 132.85 290.225 (139°-318°)	120.4 (CTAF) L 229.4	121.8	128.75	122.95

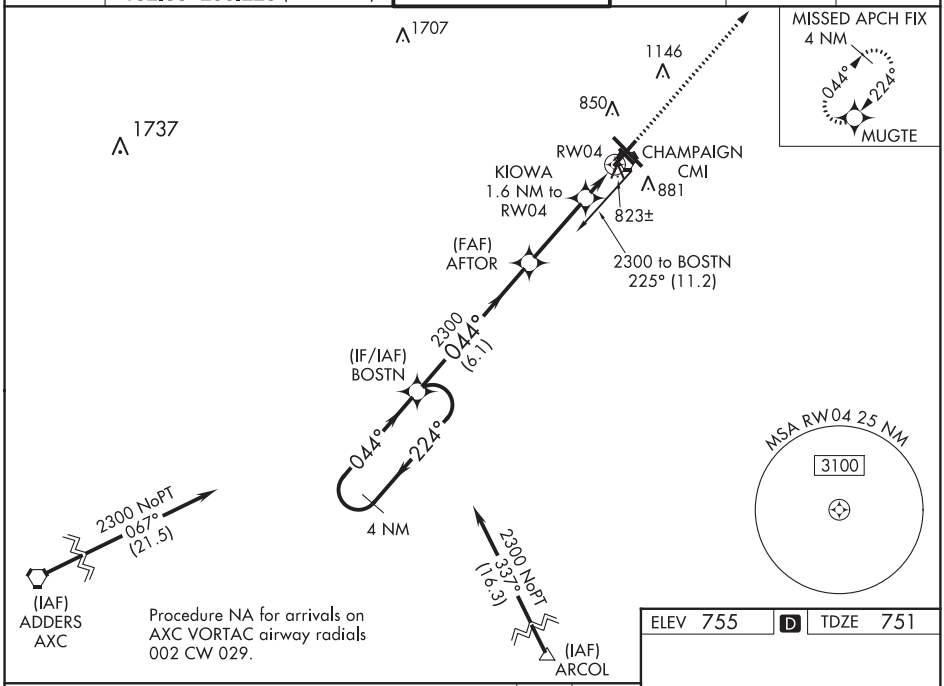

Procedure NA for arrivals on AXC VORTAC airway radials 002 CW 029.

ELEV 755 D TDZE 751

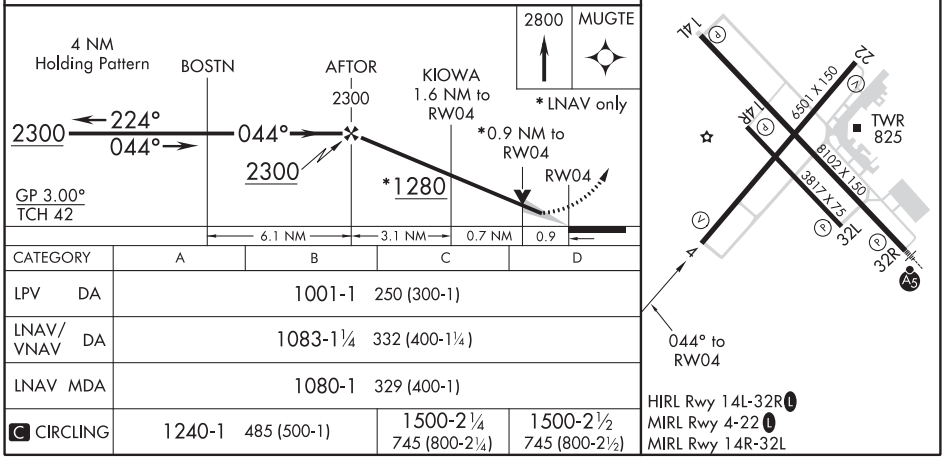

CATEGORY	A	B	C	D
LPV DA	1001-1 250 (300-1)			
LNAV/VNAV DA	1083-1¼ 332 (400-1¼)			
LNAV MDA	1080-1 329 (400-1)			
C CIRCLING	1240-1 485 (500-1)		1500-2¼ 745 (800-2¼)	1500-2½ 745 (800-2½)

HIRL Rwy 14L-32R L
MIRL Rwy 4-22 L
MIRL Rwy 14R-32L

EC-3, 10 SEP 2020 to 05 NOV 2020

WAAS CH 86419 W14A	APP CRS 139°	Rwy ldg 8102 TDZE 755 Apt Elev 755

RNAV (GPS) RWY 14L
UNIVERSITY OF ILLINOIS-WILLARD (CMI)

For uncompensated Baro-VNAV systems, LNAV/VNAV NA below -20°C (-4°F) or above 54°C (130°F). When local altimeter setting not received, use Rantoul altimeter setting and increase all DA 41 feet and all MDA 60 feet, increase LNAV Cat C visibility ¼ mile. DME/DME RNP-0.3 NA. Baro-VNAV and VDP NA when using Rantoul altimeter setting.

ASR

MISSED APPROACH: Climb to 2600 direct ODEBE and hold.

ATIS	CHAMPAIGN APP CON *	CHAMPAIGN TOWER *	GND CON	CLNC DEL	UNICOM
124.85	121.35 285.65 (319°-138°) 132.85 290.225 (139°-318°)	120.4 (CTAF) L 229.4	121.8	128.75	122.95

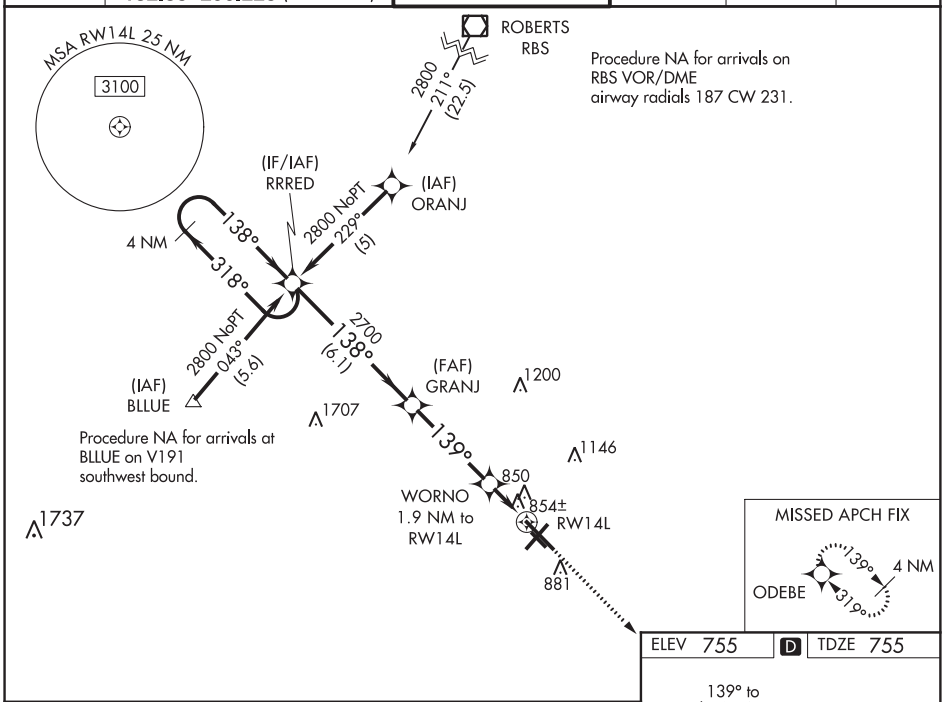

ELEV 755 D TDZE 755

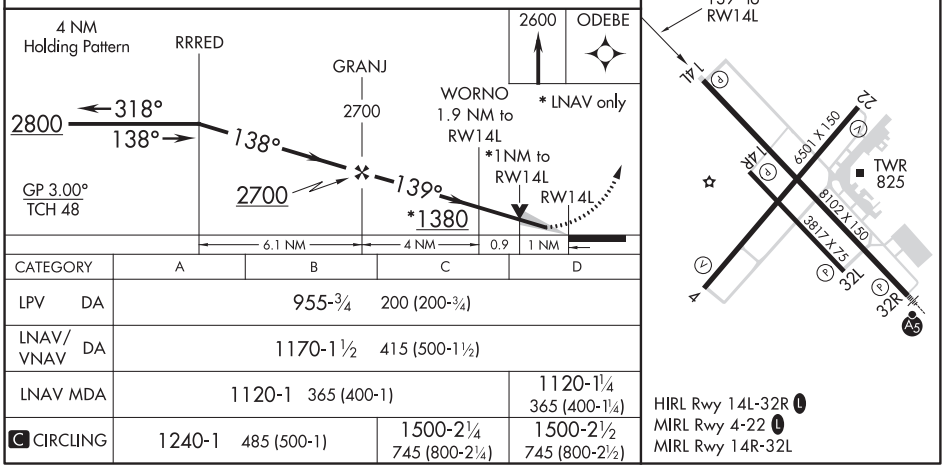

CATEGORY	A	B	C	D
LPV DA	955-¾ 200 (200-¾)			
LNAV/VNAV DA	1170-1½ 415 (500-1½)			
LNAV MDA	1120-1 365 (400-1)			1120-1¼ 365 (400-1¼)
C CIRCLING	1240-1 485 (500-1)		1500-2¼ 745 (800-2¼)	1500-2½ 745 (800-2½)

HIRL Rwy 14L-32R L
MIRL Rwy 4-22 L
MIRL Rwy 14R-32L

EC-3, 10 SEP 2020 to 05 NOV 2020

EC-3, 10 SEP 2020 to 05 NOV 2020

CHAMPAIGN-URBANA, ILLINOIS AL-709 (FAA) 20030

WAAS CH 97619 W22A	APP CRS 224°	Rwy ldg 6501 TDZE 750 Apt Elev 755

RNAV (GPS) RWY 22
UNIVERSITY OF ILLINOIS-WILLARD (CMI)

T A ASR

For uncompensated Baro-VNAV systems, LNAV/VNAV NA below -21°C (-5°F) or above 54°C (130°F). DME/DME RNP-0.3 NA. When local altimeter setting not received, use Rantoul altimeter setting and increase all DA 41 feet and all MDA 60 feet; increase LNAV Cat C visibility ¼ mile. Baro-VNAV and VDP NA when using Rantoul altimeter setting.

MISSED APPROACH: Climb to 2300 direct BOSTN and hold.

ATIS	CHAMPAIGN APP CON ★	CHAMPAIGN TOWER ★	GND CON	CLNC DEL	UNICOM
124.85	121.35 285.65 (319°-138°) 132.85 290.225 (139°-318°)	120.4 (CTAF) L 229.4	121.8	128.75	122.95

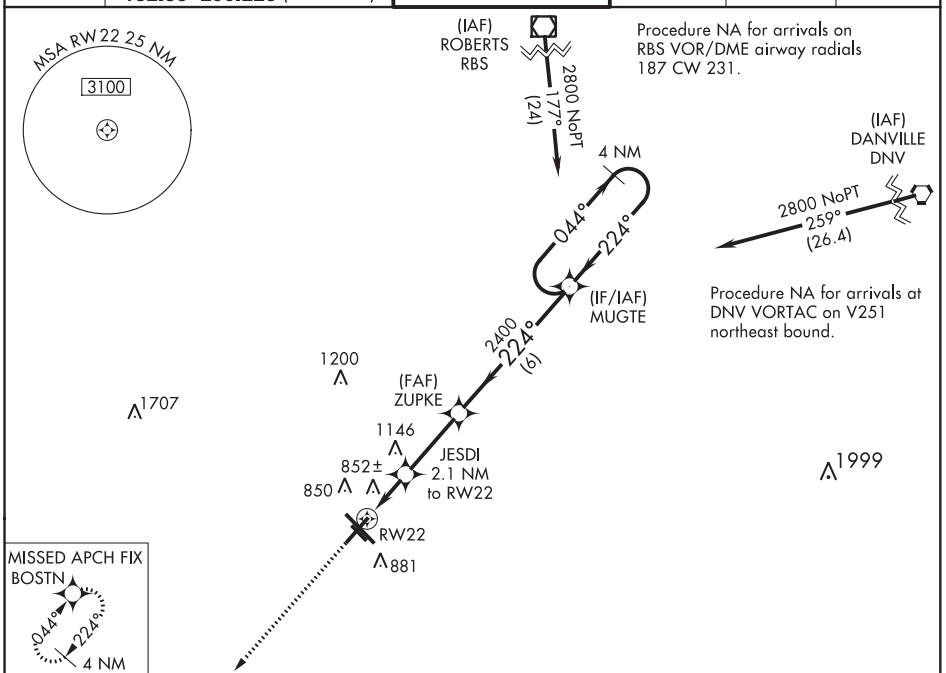

ELEV 755 D TDZE 750

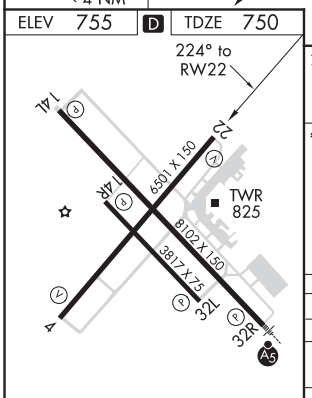

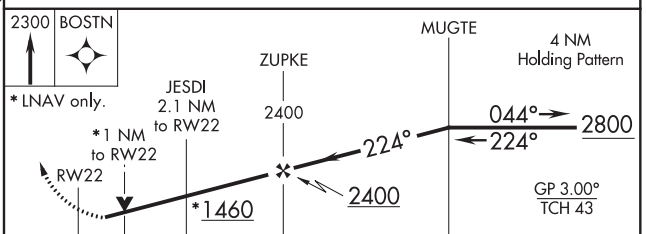

CATEGORY	A	B	C	D
LPV DA	1000-1 250 (300-1)			
LNAV/VNAV DA	1219-1¾ 469 (500-1¾)			
LNAV MDA	1120-1 370 (400-1)			1120-1¼ 370 (400-1¼)
C CIRCLING	1240-1 485 (500-1)		1500-2¼ 745 (800-2¼)	1500-2½ 745 (800-2½)

HIRL Rwy 14L-32R L
MIRL Rwy 4-22 L
MIRL Rwy 14R-32L

EC-3, 10 SEP 2020 to 05 NOV 2020

EC-3, 10 SEP 2020 to 05 NOV 2020

WAAS CH 61110 W32A	APP CRS 319°	Rwy ldg 8102 TDZE 750 Apt Elev 755

RNAV (GPS) RWY 32R
UNIVERSITY OF ILLINOIS-WILLARD (CMI)

T A ASR For uncompensated Baro-VNAV systems, LNAV/VNAV NA below -19° C (-2° F) or above 54° C (130° F). DME/DME RNP-0.3 NA. Baro-VNAV and VDP NA when using Rantoul altimeter setting. When local altimeter setting not received, use Rantoul altimeter setting and increase all DA 41 feet, all MDA 60 feet; increase LNAV Cat C/D visibility to RVR 5500. For inoperative MALSR, when using local or Rantoul altimeter setting, increase LNAV Cat C/D visibility to 1⅜ miles.

MALSR A5

MISSED APPROACH: Climb to 2800 direct HIPUB and on track 287° to LODGE and hold.

ATIS	CHAMPAIGN APP CON ★	CHAMPAIGN TOWER ★	GND CON	CLNC DEL	UNICOM
124.85	121.35 285.65 (319°-138°) 132.85 290.225 (139°-318°)	120.4 (CTAF) L 229.4	121.8	128.75	122.95

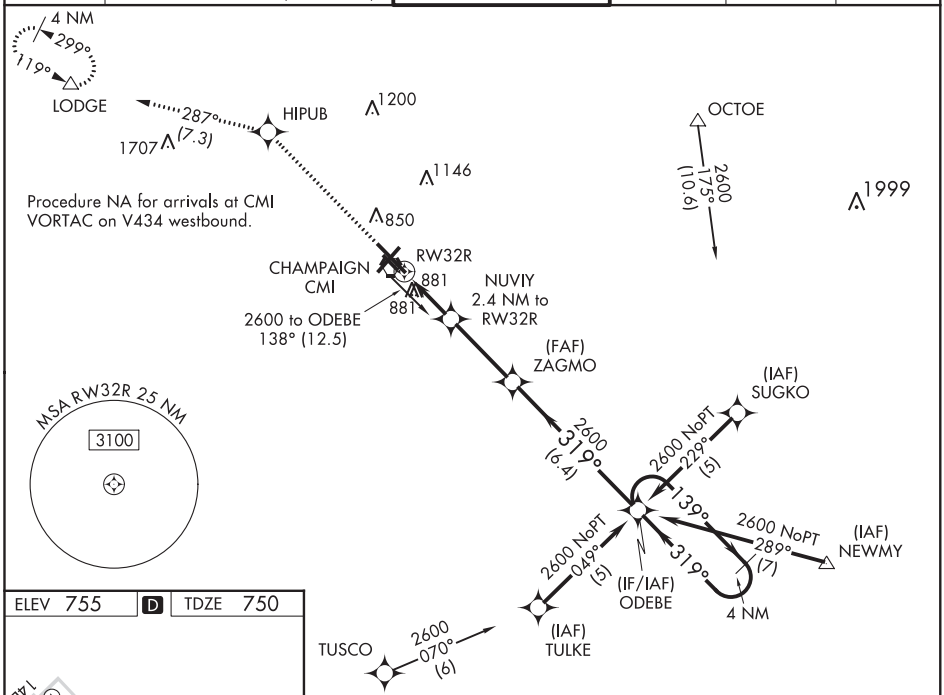

ELEV 755 D TDZE 750

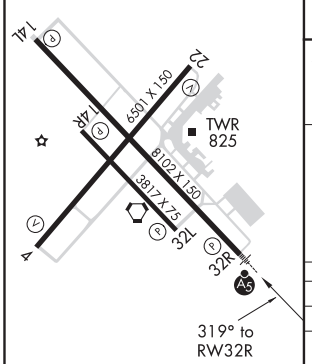

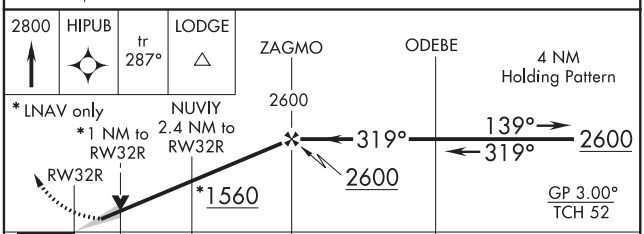

CATEGORY	A	B	C	D
LPV DA	1000/24 250 (300-½)			
LNAV/VNAV DA	1159/50 409 (500-1)			
LNAV MDA	1200/24 450 (500-½)		1200/45 450 (500-⅞)	
C CIRCLING	1240-1 485 (500-1)		1500-2¼ 745 (800-2¼)	1500-2½ 745 (800-2½)

HIRL Rwy 14L-32R L
MIRL Rwy 4-22 L
MIRL Rwy 14R-32L

EC-3, 10 SEP 2020 to 05 NOV 2020

EC-3, 10 SEP 2020 to 05 NOV 2020

CHAMPAIGN-URBANA, ILLINOIS AL-709 (FAA) 20254

VOR RWY 4

UNIVERSITY OF ILLINOIS-WILLARD (CMI)

VORTAC CMI	APP CRS	Rwy ldg	6501
110.0	052°	TDZE	751
Chan 37		Apt Elev	755

T A ASR

MISSED APPROACH: Climb to 2000 then climbing right turn to 2700 on CMI VORTAC R-062 to OCTOE INT/CMI 12.2 DME and hold.

ATIS	CHAMPAIGN APP CON ★	CHAMPAIGN TOWER ★	GND CON	CLNC DEL	UNICOM
124.85	121.35 285.65 (319°-138°) 132.85 290.225 (139°-318°)	120.4 (CTAF) L 229.4	121.8	128.75	122.95

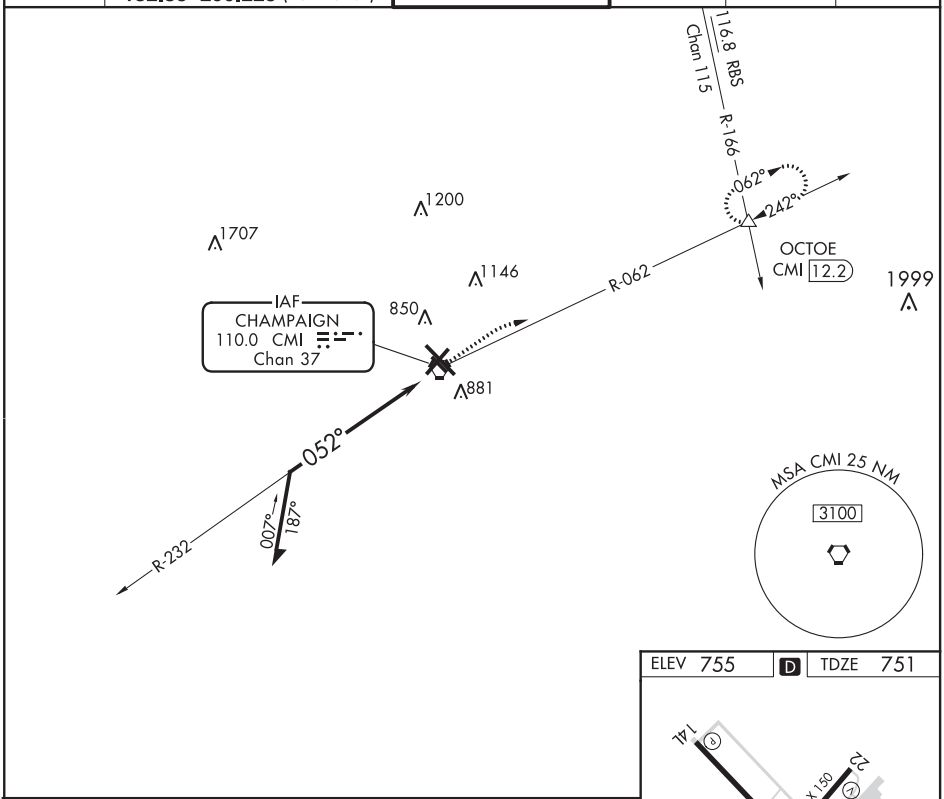

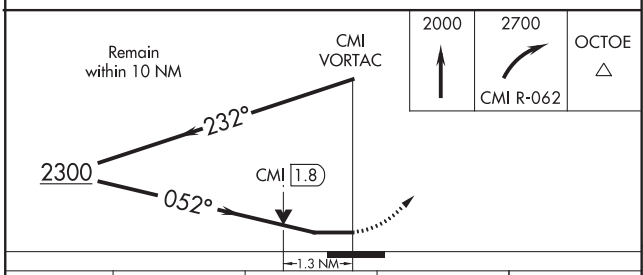

CATEGORY	A	B	C	D
S-4	1220-1 469 (500-1)		1220-1⅜ 469 (500-1⅜)	1220-1½ 469 (500-1½)
C CIRCLING	1240-1 485 (500-1)		1500-2¼ 745 (800-2¼)	1500-2½ 745 (800-2½)

ELEV 755 D TDZE 751

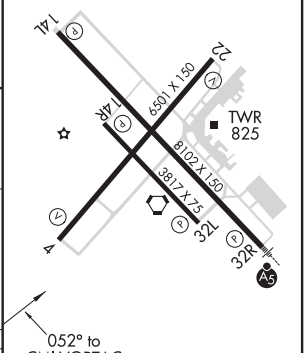

HIRL Rwy 14L-32R L
MIRL Rwy 4-22 L
MIRL Rwy 14R-32L

EC-3, 10 SEP 2020 to 05 NOV 2020

EC-3, 10 SEP 2020 to 05 NOV 2020

VORTAC CMI	APP CRS	Rwy ldg	8102
110.0	142°	TDZE	755
Chan 37		Apt Elev	755

VOR RWY 14L
UNIVERSITY OF ILLINOIS-WILLARD (CMI)

DME required.

T
A
ASR

MISSED APPROACH: Climb to 2700 then left turn heading 020° and CMI R-062 to OCTOE INT/12.2 DME and hold.

ATIS	CHAMPAIGN APP CON ★	CHAMPAIGN TOWER ★	GND CON	CLNC DEL	UNICOM
124.85	121.35 285.65 (319°-138°) 132.85 290.225 (139°-318°)	120.4 (CTAF) L 229.4	121.8	128.75	122.95

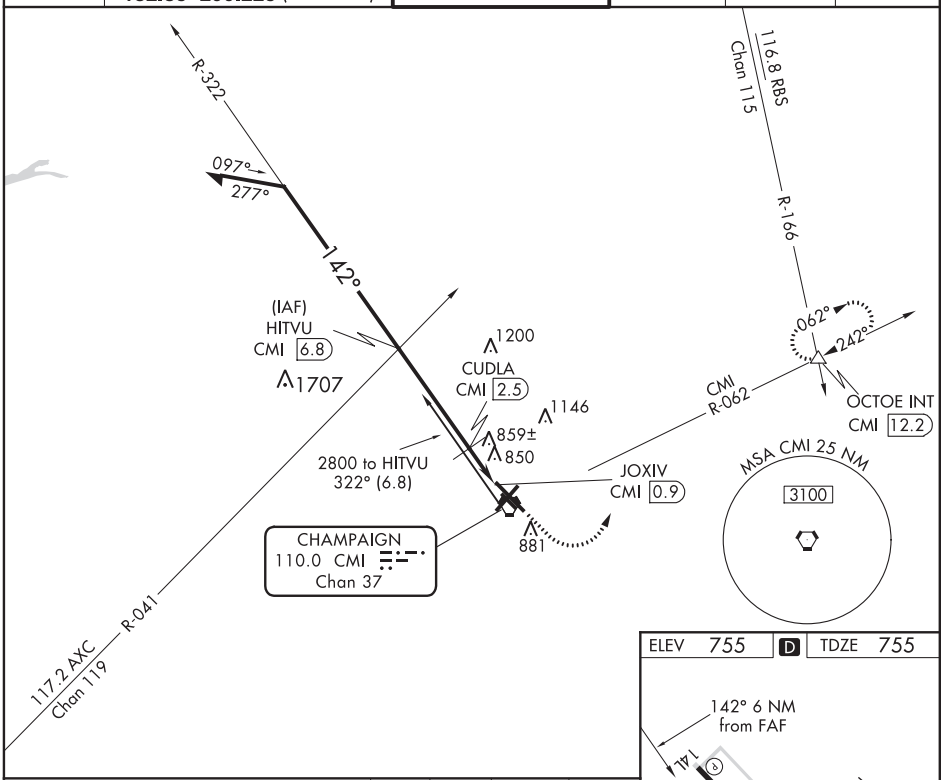

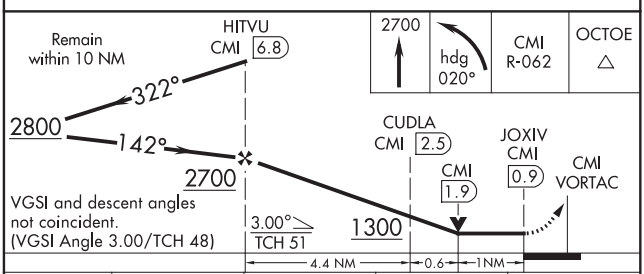

CATEGORY	A	B	C	D
S-14L	1120-1 365 (400-1)			1120-1¼ 365 (400-1¼)
C CIRCLING	1240-1 485 (500-1)		1500-2¼ 745 (800-2¼)	1500-2½ 745 (800-2½)

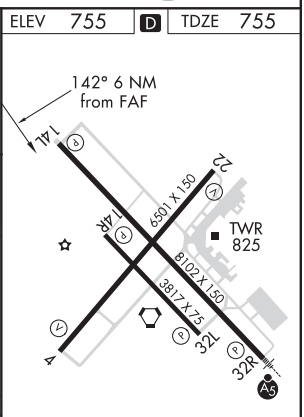

HIRL Rwy 14L-32R L
MIRL Rwy 4-22 L
MIRL Rwy 14R-32L

EC-3, 10 SEP 2020 to 05 NOV 2020

EC-3, 10 SEP 2020 to 05 NOV 2020

CHAMPAIGN-URBANA, ILLINOIS — AL-709 (FAA) — 20086

VOR RWY 22

UNIVERSITY OF ILLINOIS-WILLARD (CMI)

VORTAC CMI	APP CRS	Rwy ldg	6501
110.0	207°	TDZE	750
Chan 37		Apt Elev	755

DME required.

ASR — Rwy 22 helicopter visibility reduction below ¾ SM NA.

MISSED APPROACH: Climb to 2800 then right turn heading 340° and CMI VOR R-297 to LODGE INT/CMI 13.2 DME and hold.

ATIS	CHAMPAIGN APP CON ★	CHAMPAIGN TOWER ★	GND CON	CLNC DEL	UNICOM
124.85	121.35 285.65 (319°-138°) 132.85 290.225 (139°-318°)	120.4 (CTAF) L 229.4	121.8	128.75	122.95

Procedure NA for arrivals at RBS VOR/DME on V191 northeast bound.

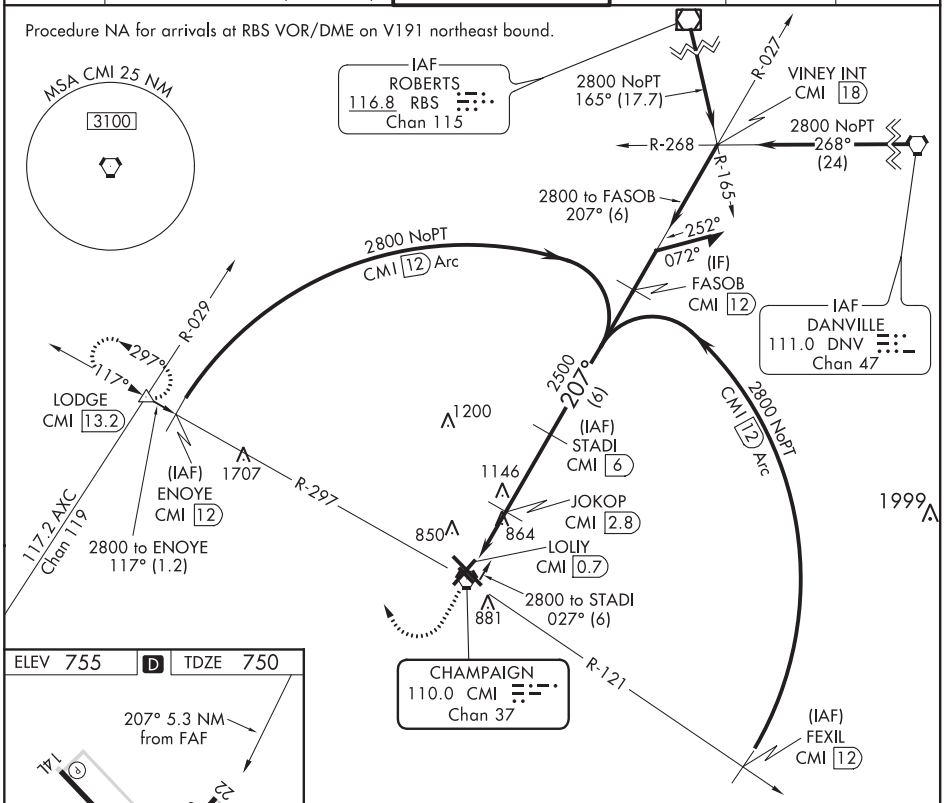

ELEV 755 | D | TDZE 750

207° 5.3 NM from FAF

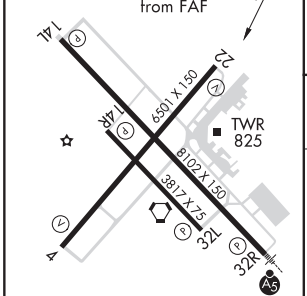

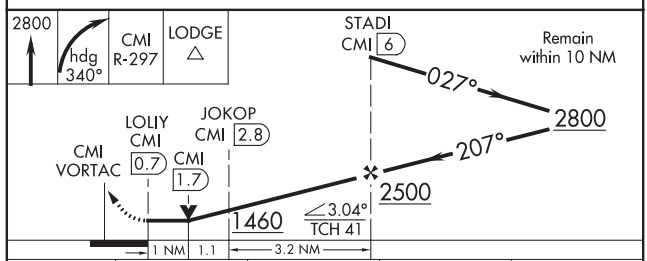

CATEGORY	A	B	C	D
S-22	1120-1 370 (400-1)			1120-1¼ 370 (400-1¼)
C CIRCLING	1240-1 485 (500-1)		1500-2¼ 745 (800-2¼)	1500-2½ 745 (800-2½)

HIRL Rwy 14L-32R L
MIRL Rwy 4-22 L
MIRL Rwy 14R-32L

EC-3, 10 SEP 2020 to 05 NOV 2020

EC-3, 10 SEP 2020 to 05 NOV 2020

LOM CM	APP CRS	Rwy ldg	8102
407	319°	TDZE	750
		Apt Elev	755

NDB RWY 32R

UNIVERSITY OF ILLINOIS-WILLARD (CMI)

ASR: When local altimeter setting not received, use Rantoul altimeter setting and increase all MDA 60 feet. Increase S-32R Cat C visibility to RVR 5000 and Cat D visibility to 1½ mile.

MALSR

MISSED APPROACH: Climbing left turn to 2800 on CMI VORTAC R-297 to LODGE INT/CMI 13.2 DME and hold.

ATIS	CHAMPAIGN APP CON ★	CHAMPAIGN TOWER ★	GND CON	CLNC DEL	UNICOM
124.85	121.35 285.65 (319°-138°) 132.85 290.225 (139°-318°)	120.4 (CTAF) L 229.4	121.8	128.75	122.95

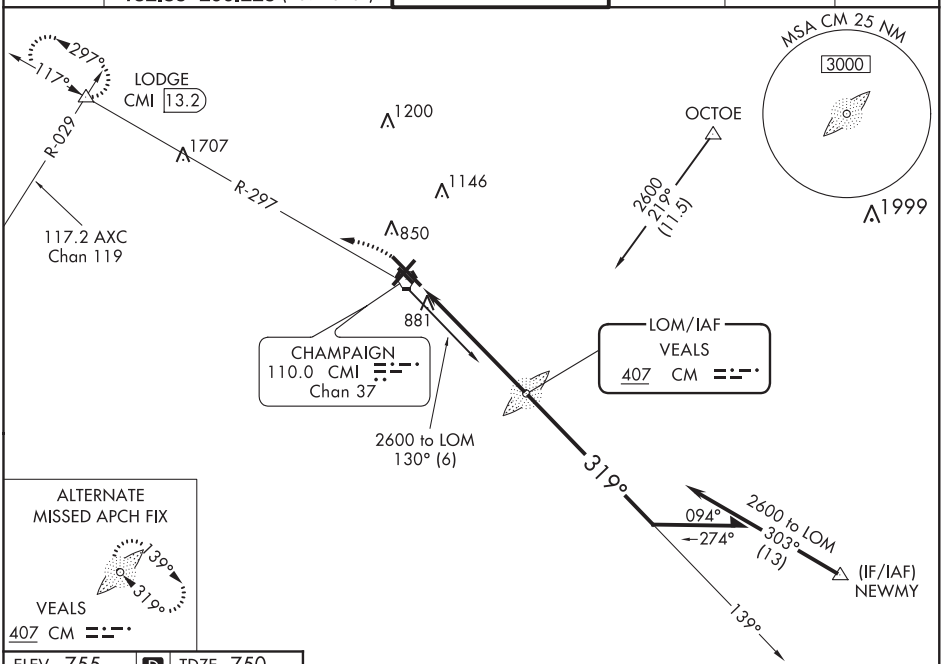

ALTERNATE MISSED APCH FIX

VEALS
407 CM

ELEV 755 | D | TDZE 750

HIRL Rwy 14L-32R L
MIRL Rwy 4-22 L
MIRL Rwy 14R-32L

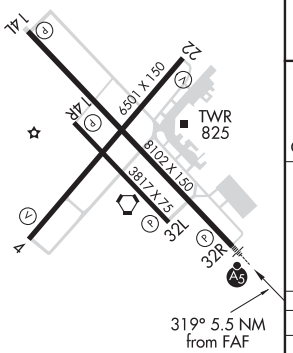

FAF to MAP 5.5 NM					
Knots	60	90	120	150	180
Min:Sec	5:30	3:40	2:45	2:12	1:50

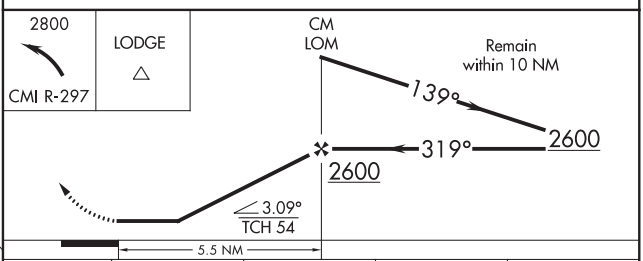

CATEGORY	A	B	C	D
S-32R	1240/40 490 (500-¾)			1240/60 490 (500-1¼)
C CIRCLING	1240-1 485 (500-1)		1500-2¼ 745 (800-2¼)	1500-2½ 745 (800-2½)

EC-3, 10 SEP 2020 to 05 NOV 2020

20086

AIRPORT DIAGRAM

AL-709 (FAA)

UNIVERSITY OF ILLINOIS-WILLARD (CMI)
CHAMPAIGN-URBANA, ILLINOIS

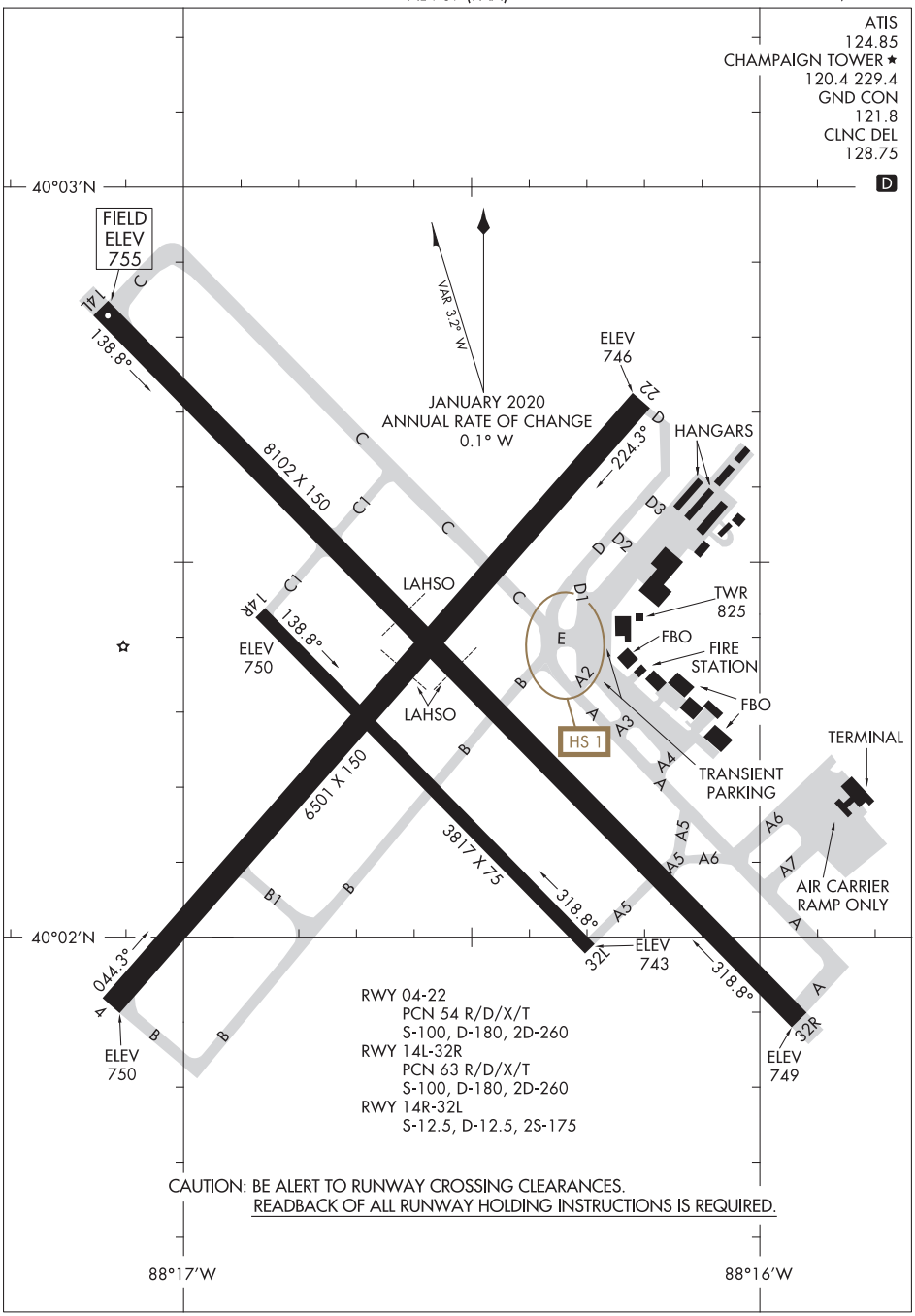

EC-3, 10 SEP 2020 to 05 NOV 2020

EC-3, 10 SEP 2020 to 05 NOV 2020

AIRPORT DIAGRAM
20086
CHAMPAIGN-URBANA, ILLINOIS
UNIVERSITY OF ILLINOIS-WILLARD (CMI)

APP CRS	Rwy ldg	2801
175°	TDZE	1056
	Apt Elev	1056

AL- 6935 (FAA)

RNAV (GPS) RWY 17
CHETEK MUNI-SOUTHWORTH (Y23)

RNP APCH.

Procedure NA at night.
Rwy 17 helicopter visibility reduction below 1 SM NA.

MISSED APPROACH: Climb to 3200 direct IJPUD and hold.

AWOS-3P	MINNEAPOLIS CENTER	CTAF
119.05	125.3 335.6	122.9 L

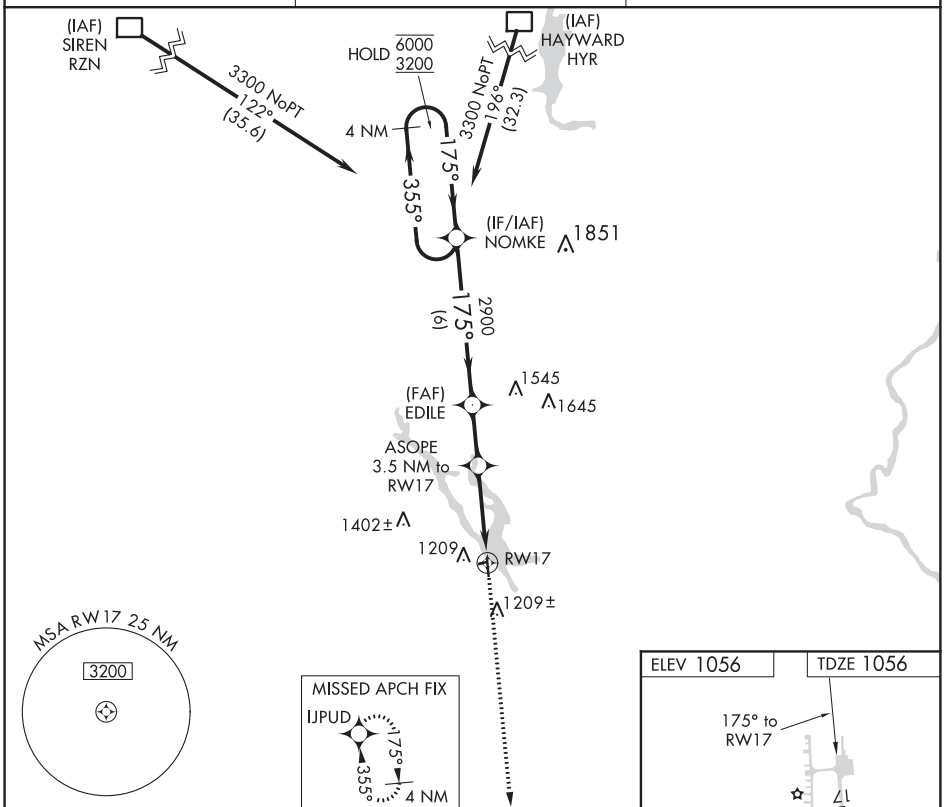

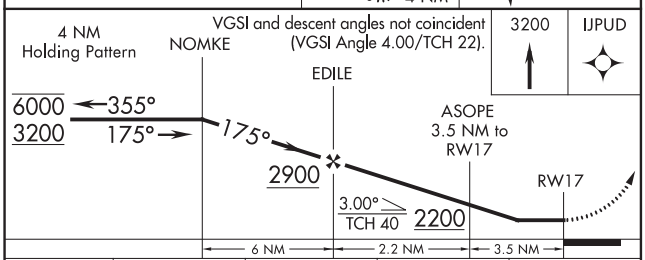

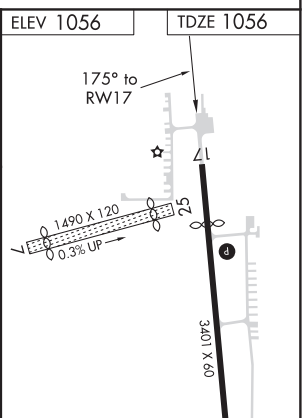

CATEGORY	A	B	C	D
LNAV MDA	1640-1 584 (600-1)		1640-1¾ 584 (600-1¾)	NA
CIRCLING	1640-1 584 (600-1)		1640-1¾ 584 (600-1¾)	NA

EC-3, 10 SEP 2020 to 05 NOV 2020

EC-3, 10 SEP 2020 to 05 NOV 2020

CHETEK, WISCONSIN AL-6935 (FAA) 19227

APP CRS	Rwy ldg	3401
355°	TDZE	1056
	Apt Elev	1056

RNAV (GPS) RWY 35
CHETEK MUNI-SOUTHWORTH (Y23)

RNP APCH.

T A NA Circling Rwy 7, 17, 25 NA at night. Rwy 35 helicopter visibility reduction below 1 SM NA. When local altimeter setting not received, use Rice Lake altimeter setting.

MISSED APPROACH: Climb to 3200 direct NOMKE WP and hold.

AWOS-3P	MINNEAPOLIS CENTER	CTAF
119.05	125.3 335.6	122.9 L

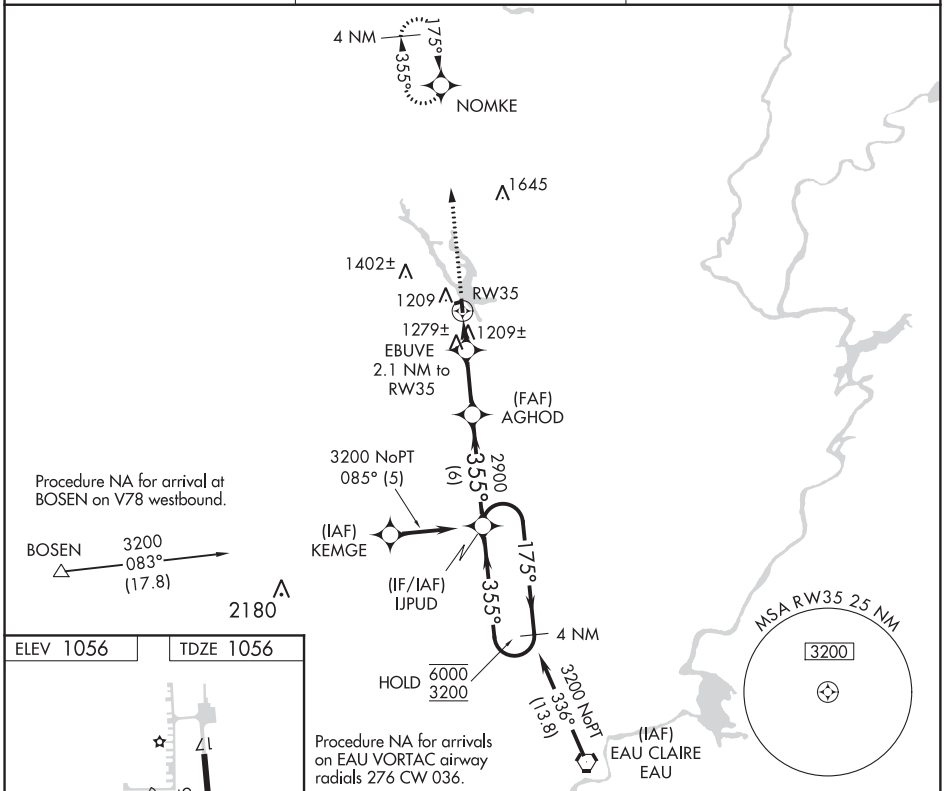

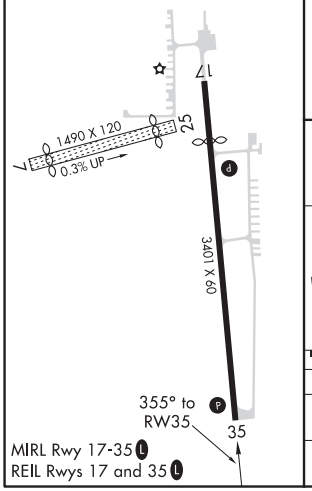

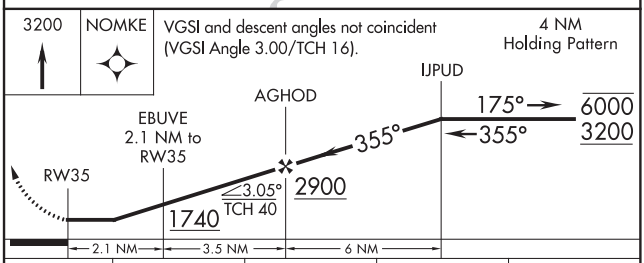

CATEGORY	A	B	C	D
LNAV MDA	1580-1 524 (600-1)		1580-1½ 524 (600-1½)	NA
CIRCLING	1640-1 584 (600-1)		1640-1½ 584 (600-1½)	NA

EC-3, 10 SEP 2020 to 05 NOV 2020

EC-3, 10 SEP 2020 to 05 NOV 2020

LOC/DME I-MDW	APP CRS	Rwy ldg	6059
109.9	138°	TDZE	611
Chan 36		Apt Elev	620

ILS or LOC RWY 13C
CHICAGO MIDWAY INTL (MDW)

DME required for LOC only.

Circling to Rwy 31R NA at night.
Rwy 13C helicopter visibility reduction below RVR 4000 NA.

MISSED APPROACH: Climb to 1100 then climbing right turn to 2300 on heading 220° and on EON VORTAC R-001 until crossing IGECY INT/EON 20 DME then climb to 2600 to EON VORTAC and hold.

D-ATIS	CHICAGO APP CON	MIDWAY TOWER	GND CON	CLNC DEL	CPDLC
132.75	128.2 388.0	135.2 269.125	121.65	124.625	

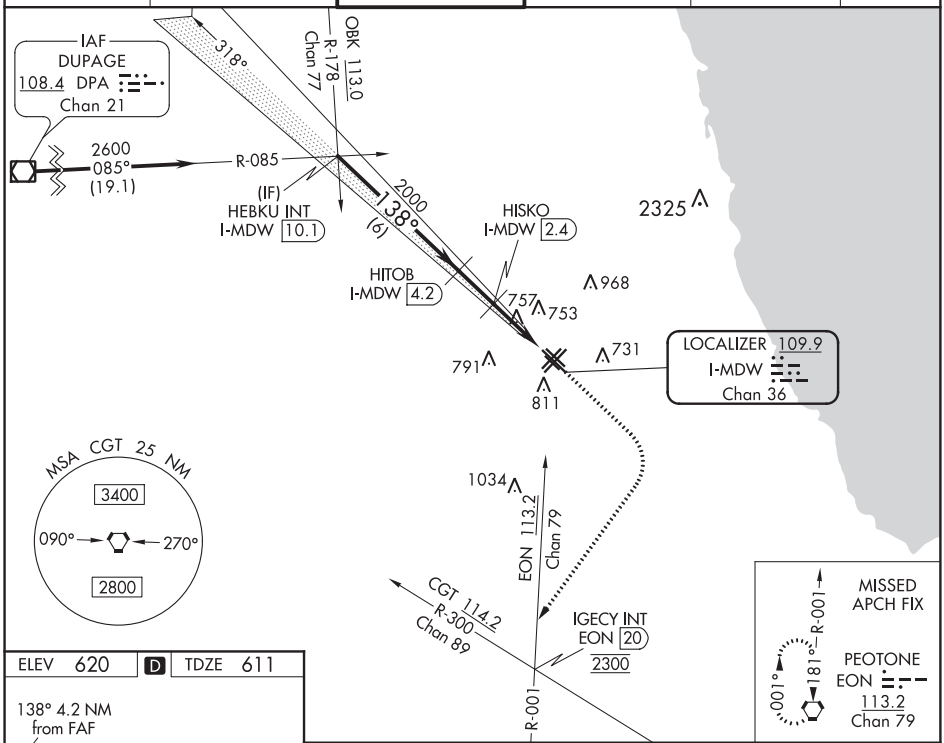

1100	2300	EON R-001	IGECY INT	2600	EON
	hdg 220°				

ELEV 620 | D | TDZE 611

138° 4.2 NM from FAF

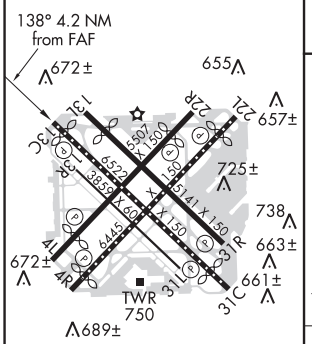

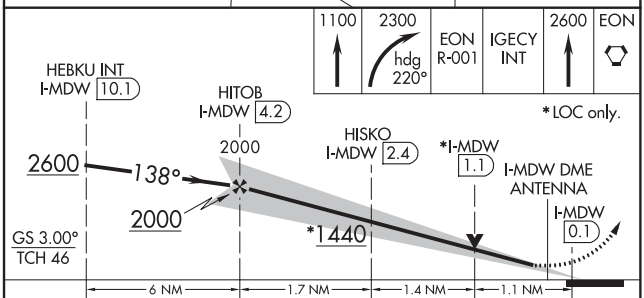

CATEGORY	A	B	C	D
S-ILS 13C	861/40	250 (300-¾)		
S-LOC 13C	1020/55	409 (400-1)	1020/60	409 (400-1¼)
C CIRCLING	1120-1	500 (500-1)	1340-2 720 (800-2)	1340-2¼ 720 (800-2¼)

HIRL Rwys 13C-31C and 4R-22L
MIRL Rwys 4L-22R, 13L-31R, and 13R-31L
REIL Rwys 4R, 22L, and 31C
RLLS Rwys 13C and 31C

EC-3, 10 SEP 2020 to 05 NOV 2020

EC-3, 10 SEP 2020 to 05 NOV 2020

CHICAGO, ILLINOIS

AL-81 (FAA)

20086

ILS or LOC/DME RWY 4R

CHICAGO MIDWAY INTL (MDW)

LOC/DME I-HKH	APP CRS	Rwy ldg	5928
111.5	047°	TDZE	619
Chan 52		Apt Elev	620

Helicopter visibility reduction below RVR 4000 NA.
Night landing: Rwy 31R NA, Rwy 4R Cat C and D operational VGSI required, remain on or above VGSI glidepath until threshold.

MISSED APPROACH: Climb to 1100 then climbing right turn to 2100 on heading 230° and on EON VORTAC R-001 until crossing IGECY INT/EON 20 DME, then climb to 2600 to EON VORTAC and hold.

D-ATIS	CHICAGO APP CON	MIDWAY TOWER	GND CON	CLNC DEL	CPDLC
132.75	128.2 353.875	135.2 269.125	121.65	124.625	

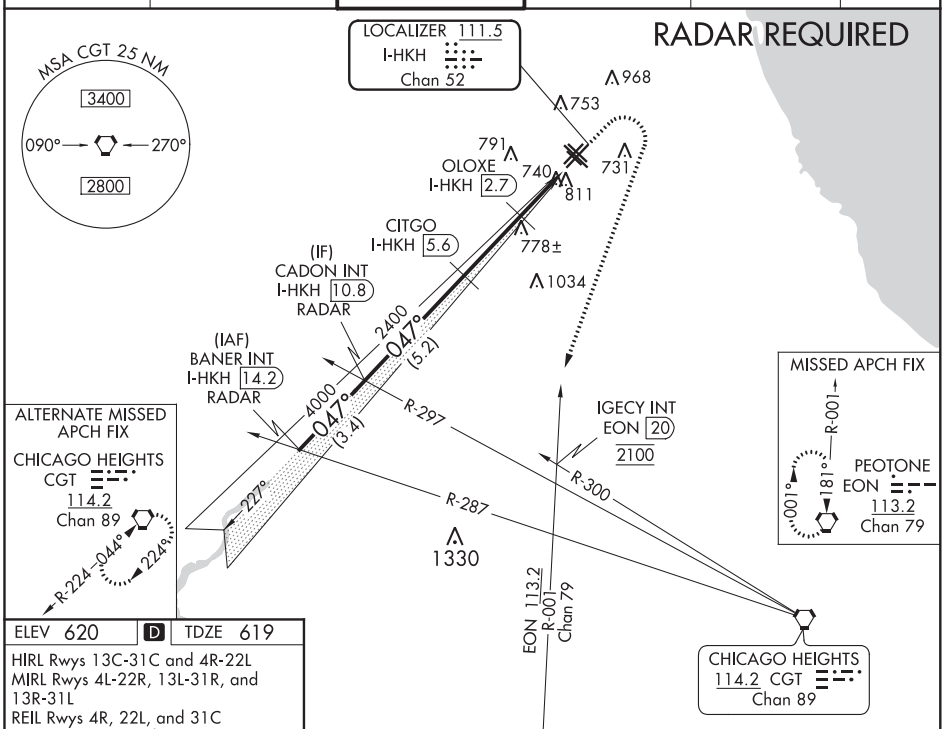

ELEV 620 | D | TDZE 619

HIRL Rwys 13C-31C and 4R-22L
MIRL Rwys 4L-22R, 13L-31R, and 13R-31L
REIL Rwys 4R, 22L, and 31C
RLLS Rwys 13C and 31C

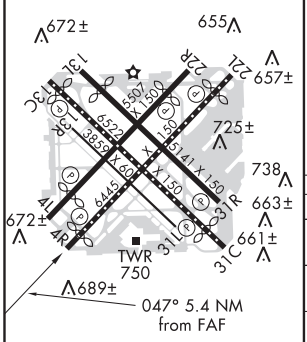

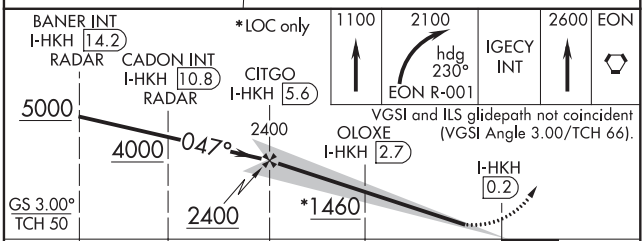

CATEGORY	A	B	C	D
S-ILS 4R	869/40	250 (300-¾)	869/50	250 (300-1)
S-LOC 4R	1000/55	381 (400-1)	1000/60	381 (400-1¼)
C CIRCLING	1120-1	500 (500-1)	1340-2 720 (800-2)	1340-2¼ 720 (800-2¼)

EC-3, 10 SEP 2020 to 05 NOV 2020

EC-3, 10 SEP 2020 to 05 NOV 2020

ILS or LOC/DME RWY 31C

CHICAGO MIDWAY INTL (MDW)

LOC/DME I-MXT	APP CRS	Rwy ldg	5826
109.9	318°	TDZE	613
Chan 36		Apt Elev	620

Night landing: Rwy 31R NA.

MISSED APPROACH: Climb to 1100, then climbing left turn to 2100 on heading 150° and EON VORTAC R-001 until crossing IGECY INT/EON 20 DME, then climb to 2600 to EON VORTAC and hold.

D-ATIS	CHICAGO APP CON	MIDWAY TOWER	GND CON	CLNC DEL	CPDLC
132.75	128.2 353.875	135.2 269.125	121.65	124.625	

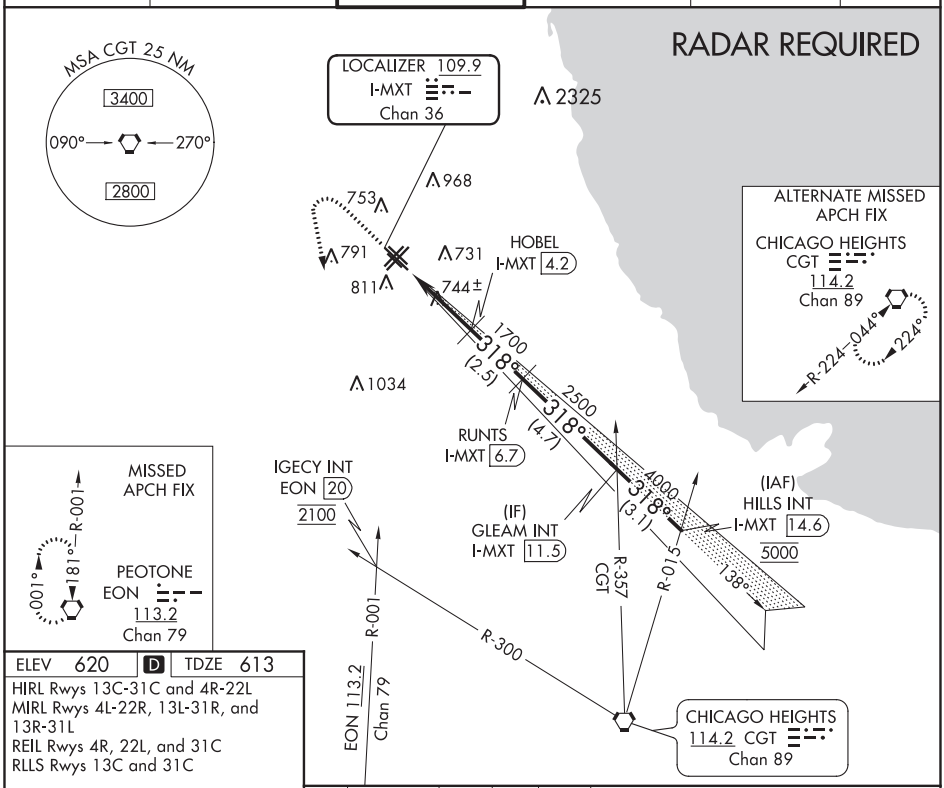

ELEV 620 | D | TDZE 613

HIRL Rwys 13C-31C and 4R-22L
MIRL Rwys 4L-22R, 13L-31R, and 13R-31L
REIL Rwys 4R, 22L, and 31C
RLLS Rwys 13C and 31C

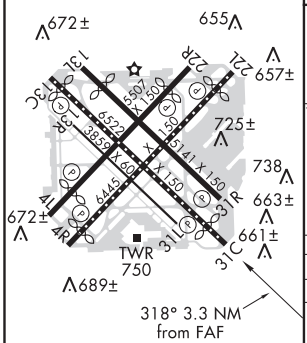

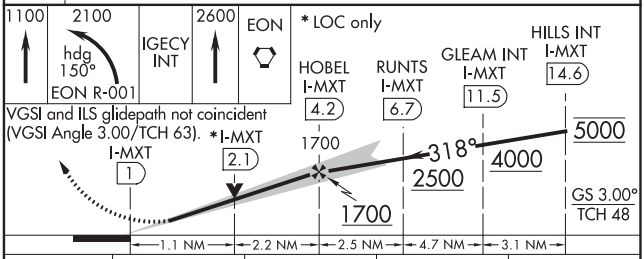

CATEGORY	A	B	C	D
S-ILS 31C	863/40 250 (300-¾)			
S-LOC 31C	1020/55 407 (400-1)		1020/60 407 (400-1¼)	
C CIRCLING	1120-1 500 (500-1)		1340-2 720 (800-2)	1340-2¼ 720 (800-2¼)

EC-3, 10 SEP 2020 to 05 NOV 2020
EC-3, 10 SEP 2020 to 05 NOV 2020

CHICAGO, ILLINOIS | AL-81 (FAA) | 20198

APP CRS	Rwy ldg	5812
228°	TDZE	611
	Apt Elev	620

RNAV (RNP) X RWY 22L
CHICAGO MIDWAY INTL (MDW)

RF required. RNP AR APCH.

For uncompensated Baro-VNAV systems, procedure NA below -19°C or above 54°C.

MISSED APPROACH: Climb to 1300 then climbing left turn to 2600 direct EON VORTAC and hold.

D-ATIS	CHICAGO APP CON	MIDWAY TOWER	GND CON	CLNC DEL	CPDLC
132.75	128.2 353.875	135.2 269.125	121.65	124.625	

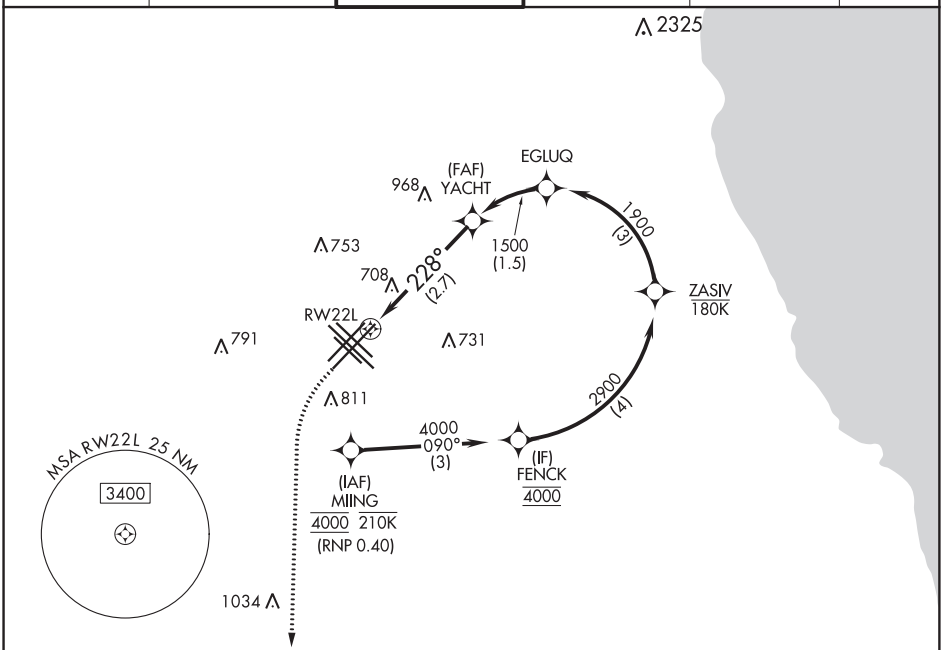

ELEV 620 | D | TDZE 611

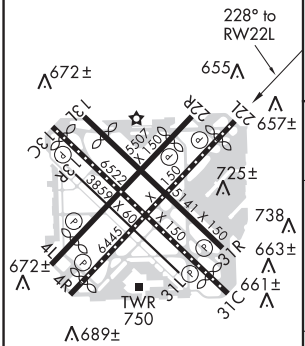

HIRL Rwys 13C-31C and 4R-22L
MIRL Rwys 4L-22R, 13L-31R, and 13R-31L
REIL Rwys 4R, 22L, and 31C
RLLS Rwys 13C and 31C

MISSED APCH FIX

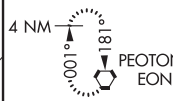

1300	2600	EON

VGSI and RNAV glidepath not coincident (VGSI Angle 3.00/TCH 43).

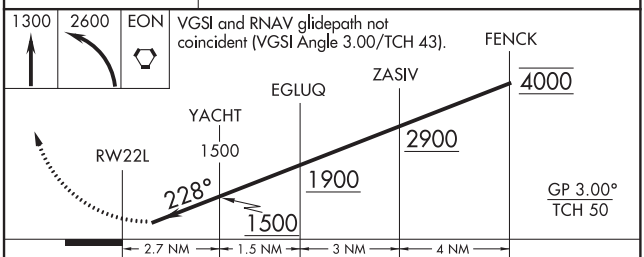

CATEGORY	A	B	C	D
RNP 0.18 DA	951/50 340 (400-1)			
RNP 0.30 DA	1001/60 390 (400-1¼)			

AUTHORIZATION REQUIRED

CHICAGO, ILLINOIS
Orig-A 16JUL20

41°47'N-87°45'W

CHICAGO MIDWAY INTL (MDW)
RNAV (RNP) X RWY 22L

EC-3, 10 SEP 2020 to 05 NOV 2020

EC-3, 10 SEP 2020 to 05 NOV 2020

APP CRS	Rwy ldg	5928
047°	TDZE	619
	Apt Elev	620

RNAV (RNP) Y RWY 4R
CHICAGO MIDWAY INTL (MDW)

For uncompensated Baro-VNAV systems, procedure NA below -19°C (-2°F) or above 54°C (130°F). GPS required. When Rwy 4R VGSI inoperative, procedure NA at night.

MISSED APPROACH: Climb to 1100 then climbing right turn to 2600 direct EON VORTAC and hold.

D-ATIS	CHICAGO APP CON	MIDWAY TOWER	GND CON	CLNC DEL	CPDLC
132.75	128.2 353.875	135.2 269.125	121.65	124.625	

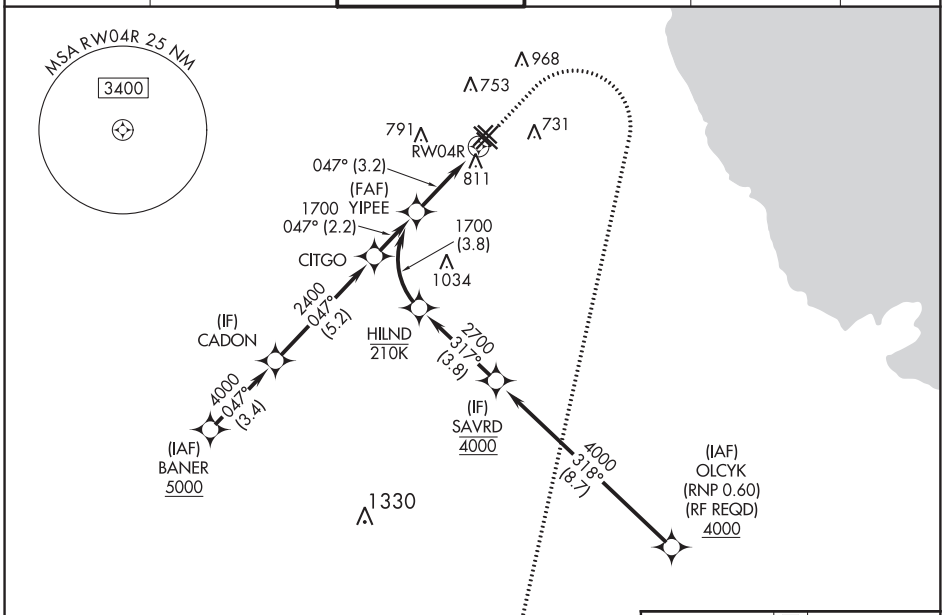

MISSED APCH FIX

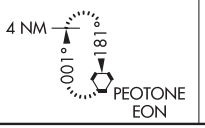

VGSI and RNAV glidepath not coincident (VGSI Angle 3.00/TCH 66).

1100	2600	EON

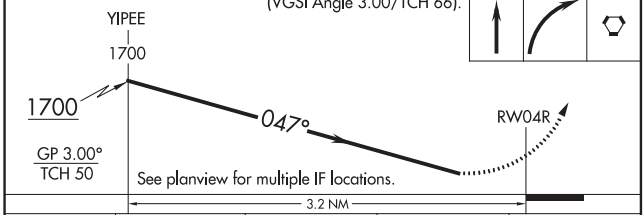

CATEGORY	A	B	C	D
RNP 0.18 DA	976/59		357 (400-1¼)	
RNP 0.30 DA	1088-1⅝		469 (500-1⅝)	

AUTHORIZATION REQUIRED

ELEV 620 | D | TDZE 619

HIRL Rwys 13C-31C and 4R-22L
MIRL Rwys 4L-22R, 13L-31R, and 13R-31L
REIL Rwys 4R, 22L, and 31C
RLLS Rwys 13C and 31C

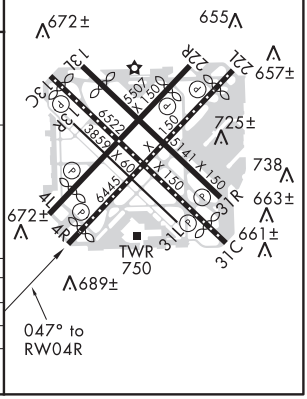

EC-3, 10 SEP 2020 to 05 NOV 2020
EC-3, 10 SEP 2020 to 05 NOV 2020

CHICAGO, ILLINOIS — AL-81 (FAA) — 19115

RNAV (RNP) Y RWY 13C
CHICAGO MIDWAY INTL (MDW)

APP CRS	Rwy ldg	6059
138°	TDZE	611
	Apt Elev	620

For uncompensated Baro-VNAV systems, procedure NA below -19°C (-2°F) or above 54°C (130°F). RF required. GPS required. Night landing: Rwy 13C Cat C and D operational VGSI required, remain on or above VGSI glidepath until threshold.

MISSED APPROACH: Climb to 1100 then climbing right turn to 2600 direct EON VORTAC and hold.

D-ATIS	CHICAGO APP CON	MIDWAY TOWER	GND CON	CLNC DEL	CPDLC
132.75	128.2 353.875	135.2 269.125	121.65	124.625	

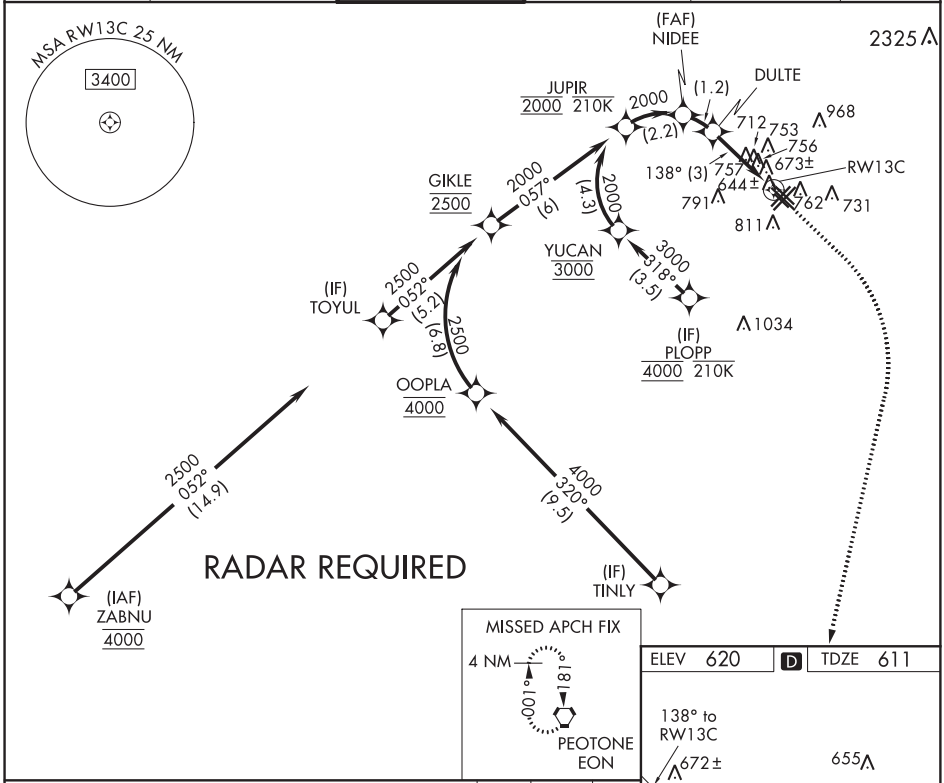

CATEGORY	A	B	C	D
RNP 0.11 DA	891/50 280 (300-1)			
RNP 0.18 DA	997-1¼ 386 (400-1¼)			
RNP 0.30 DA	1049-1½ 438 (500-1½)			

AUTHORIZATION REQUIRED

HIRL Rwys 13C-31C and 4R-22L
MIRL Rwys 4L-22R, 13L-31R, and 13R-31L
REIL Rwys 4R, 22L, and 31C
RLLS Rwys 13C and 31C

EC-3, 10 SEP 2020 to 05 NOV 2020

EC-3, 10 SEP 2020 to 05 NOV 2020

APP CRS	Rwy ldg	5810
228°	TDZE	611
	Apt Elev	620

RNAV (RNP) Y RWY 22L
CHICAGO MIDWAY INTL (MDW)

RNP AR APCH. RF required.

For uncompensated Baro-VNAV systems, procedure NA below -20°C or above 54°C.

MISSED APPROACH: Climb to 1300 then climbing left turn to 2600 direct EON VORTAC and hold.

D-ATIS	CHICAGO APP CON	MIDWAY TOWER	GND CON	CLNC DEL	CPDLC
132.75	128.2 353.875	135.2 269.125	121.65	124.625	

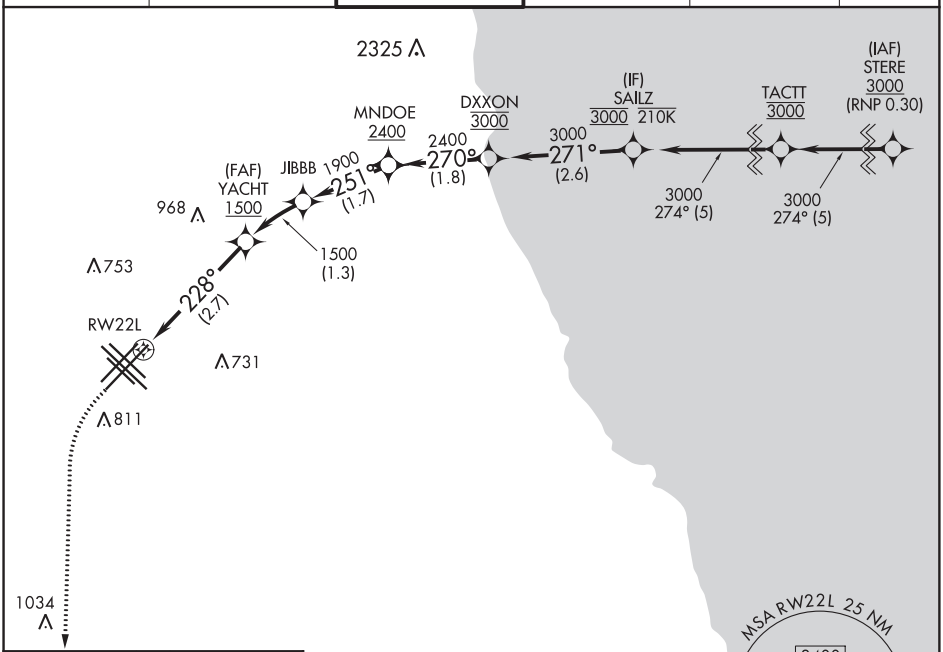

ELEV 620	D	TDZE 611

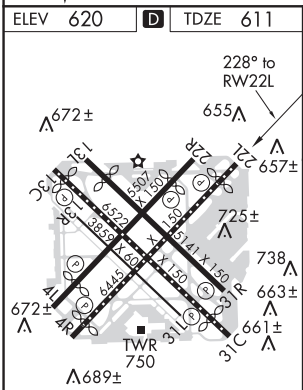

HIRL Rwys 13C-31C and 4R-22L
MIRL Rwys 4L-22R, 13L-31R, and 13R-31L
REIL Rwys 4R, 22L, and 31C
RLLS Rwys 13C and 31C

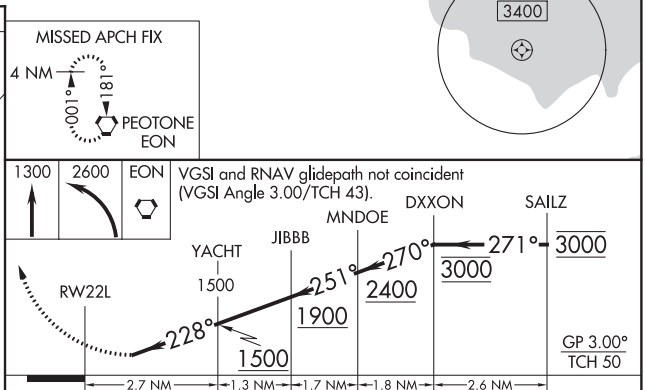

CATEGORY	A	B	C	D
RNP 0.18 DA	942/50 331 (400-1)			
RNP 0.30 DA	992/60 381 (400-1¼)			

AUTHORIZATION REQUIRED

EC-3, 10 SEP 2020 to 05 NOV 2020
EC-3, 10 SEP 2020 to 05 NOV 2020

CHICAGO, ILLINOIS | AL-81 (FAA) | 19171

RNAV (RNP) Y RWY 31C

CHICAGO MIDWAY INTL (MDW)

APP CRS	Rwy ldg	5826
318°	TDZE	613
	Apt Elev	620

RNP AR APCH.

For uncompensated Baro-VNAV systems, procedure NA below -20°C or above 54°C.

MISSED APPROACH: Climb to 1100 then climbing left turn to 2600 direct EON VORTAC and hold.

D-ATIS	CHICAGO APP CON	MIDWAY TOWER	GND CON	CLNC DEL	CPDLC
132.75	128.2 353.875	135.2 269.125	121.65	124.625	

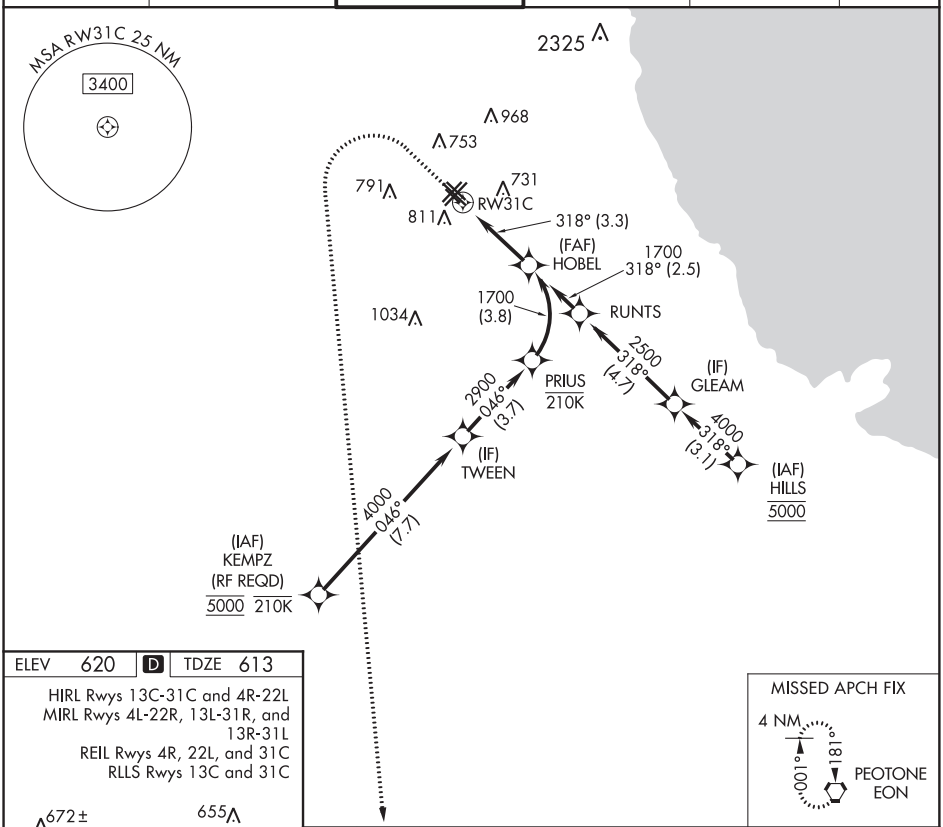

ELEV 620 | D | TDZE 613

HIRL Rwys 13C-31C and 4R-22L
MIRL Rwys 4L-22R, 13L-31R, and 13R-31L
REIL Rwys 4R, 22L, and 31C
RLLS Rwys 13C and 31C

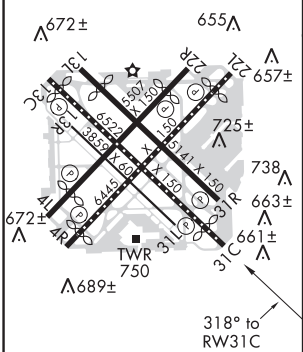

MISSED APCH FIX

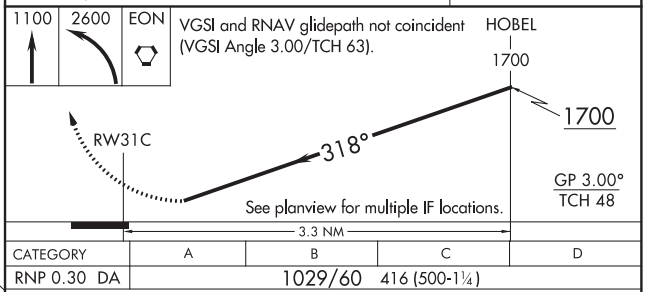

CATEGORY	A	B	C	D
RNP 0.30 DA	1029/60	416 (500-1¼)		

AUTHORIZATION REQUIRED

EC-3, 10 SEP 2020 to 05 NOV 2020

WAAS CH 97741 W04B	APP CRS 047°	Rwy ldg 4749 TDZE 617 Apt Elev 620

RNAV (GPS) RWY 4L
CHICAGO MIDWAY INTL (MDW)

RNP APCH.

Circling to Rwy 31R NA at night.
For uncompensated Baro-VNAV systems, LNAV/VNAV NA below -19°C or above 54°C.
Rwy 4L helicopter visibility reduction below ¾ SM NA.

MISSED APPROACH: Climb to 1100 then climbing right turn to 2400 direct YIGUT and hold.

D-ATIS	CHICAGO APP CON	MIDWAY TOWER	GND CON	CLNC DEL	CPDLC
132.75	128.2 388.0	135.2 269.125	121.65	124.625	

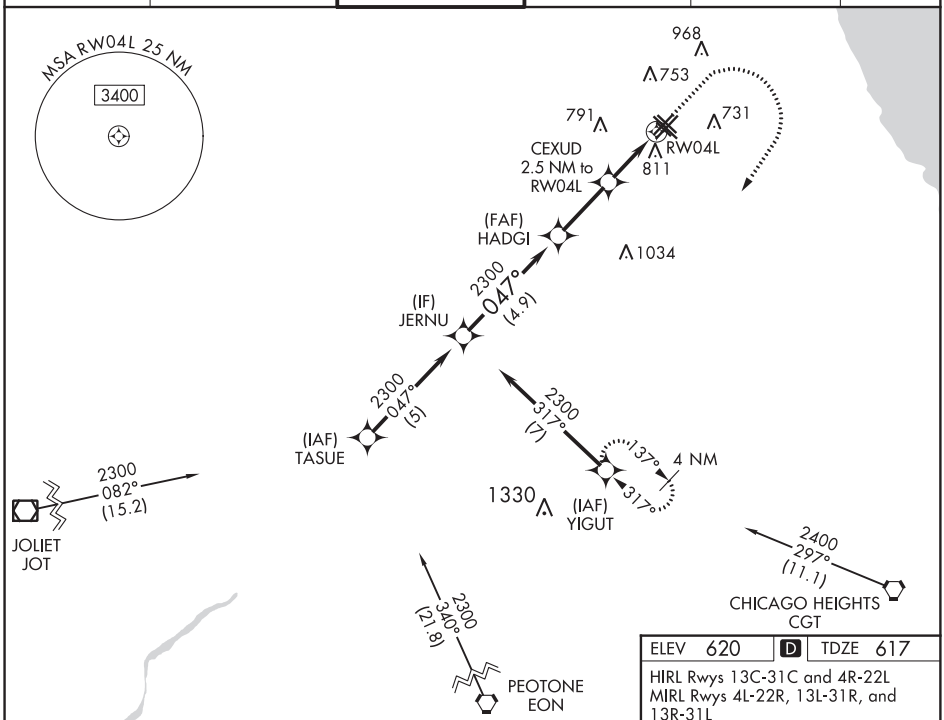

VGSI and RNAV glidepath not coincident (VGSI Angle 3.00/TCH 39).

1100	2400	YIGUT

*LNAV only.

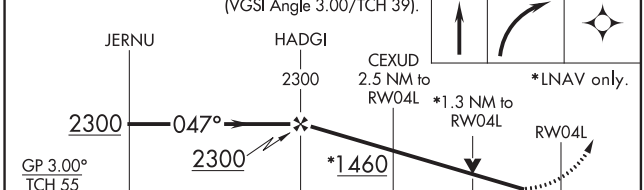

CATEGORY	A	B	C	D
LPV DA	867-¾ 250 (300-¾)			
LNAV/VNAV DA	1021-1⅛ 404 (500-1⅛)			
LNAV MDA	1080-1 463 (500-1)		1080-1⅜ 463 (500-1⅜)	
C CIRCLING	1120-1 500 (500-1)		1340-2 720 (800-2)	1340-2¼ 720 (800-2¼)

ELEV 620 | D | TDZE 617

HIRL Rwys 13C-31C and 4R-22L
MIRL Rwys 4L-22R, 13L-31R, and 13R-31L
REIL Rwys 4R, 22L, and 31C
RLLS Rwys 13C and 31C

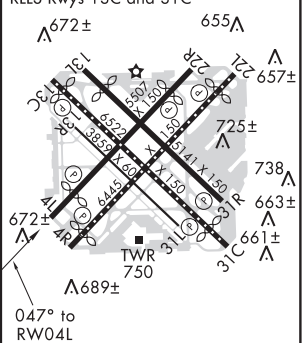

EC-3, 10 SEP 2020 to 05 NOV 2020
EC-3, 10 SEP 2020 to 05 NOV 2020

CHICAGO, ILLINOIS | AL-81 (FAA) | 20198

RNAV (GPS) RWY 13L
CHICAGO MIDWAY INTL (MDW)

APP CRS	Rwy ldg	4388
138°	TDZE	609
	Apt Elev	620

Circling to Rwy 31R NA at night.
Rwy 13L helicopter visibility reduction below ¾ SM NA.
DME/DME RNP-0.3 NA.

MISSED APPROACH: Climbing right turn to 2100 direct IGECY then climb to 2600 on track 187° to EON VORTAC and hold.

D-ATIS	CHICAGO APP CON	MIDWAY TOWER	GND CON	CLNC DEL	CPDLC
132.75	128.2 353.875	135.2 269.125	121.65	124.625	

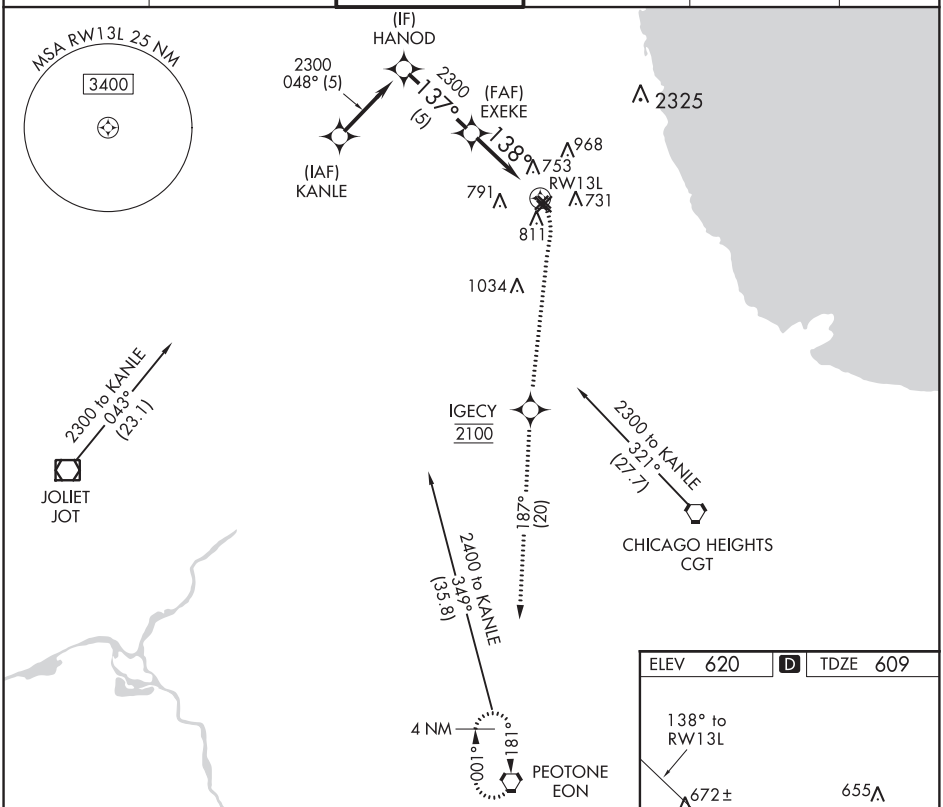

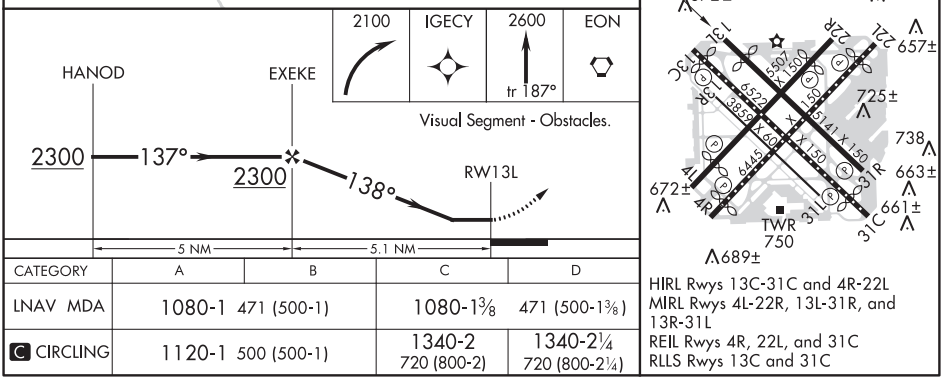

CATEGORY	A	B	C	D
LNAV MDA	1080-1 471 (500-1)		1080-1⅜	471 (500-1⅜)
C CIRCLING	1120-1 500 (500-1)		1340-2 720 (800-2)	1340-2¼ 720 (800-2¼)

EC-3, 10 SEP 2020 to 05 NOV 2020

EC-3, 10 SEP 2020 to 05 NOV 2020

WAAS CH 56641 W22B	APP CRS 228°	Rwy ldg 4629 TDZE 614 Apt Elev 620

RNAV (GPS) RWY 22R
CHICAGO MIDWAY INTL (MDW)

RNP APCH.

Circling to Rwy 31R NA at night. For uncompensated Baro-VNAV systems, LNAV/VNAV NA below -19°C or above 54°C.
Rwy 22R helicopter visibility reduction below ¾ SM NA.

MISSED APPROACH: Climb to 1100 then climbing left turn to 2600 direct IGECY and on track 187° to EON VORTAC and hold.

D-ATIS	CHICAGO APP CON	MIDWAY TOWER	GND CON	CLNC DEL	CPDLC
132.75	128.2 388.0	135.2 269.125	121.65	124.625	

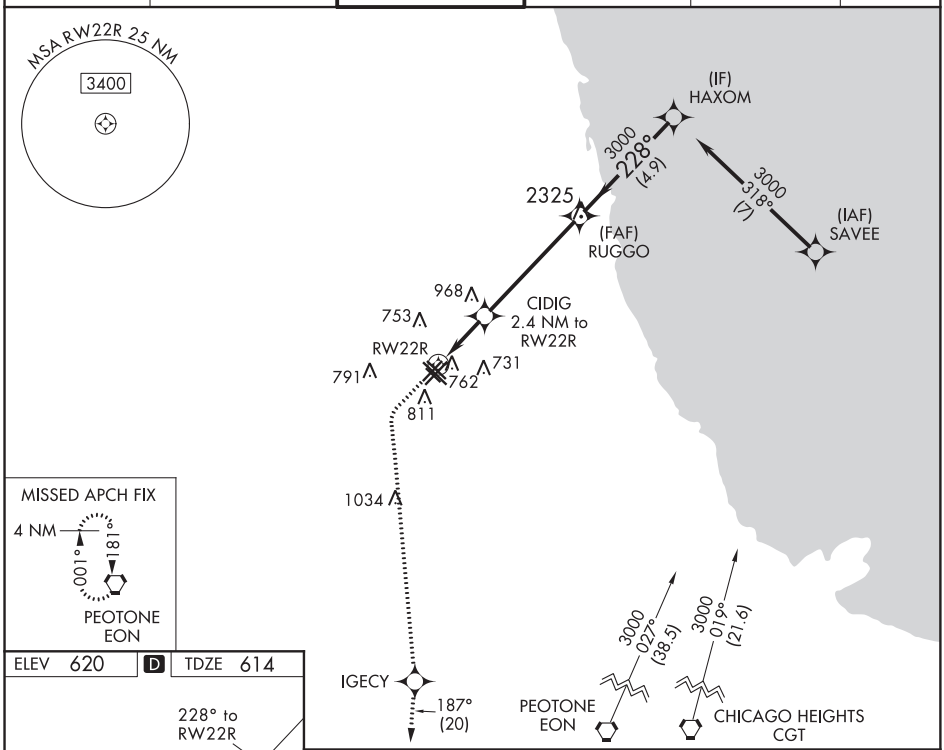

ELEV 620 | D | TDZE 614

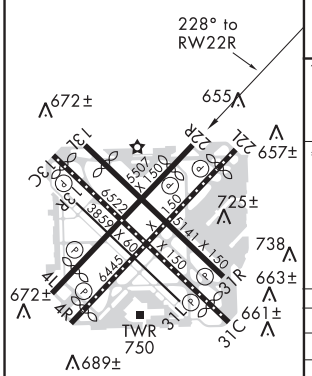

HIRL Rwys 13C-31C and 4R-22L
MIRL Rwys 4L-22R, 13L-31R, and 13R-31L
REIL Rwys 4R, 22L, and 31C
RLLS Rwys 13C and 31C

1100	2600	IGECY	tr 187°	EON

VGSI and RNAV glidepath not coincident (VGSI Angle 3.00/TCH 35).

*LNAV only.

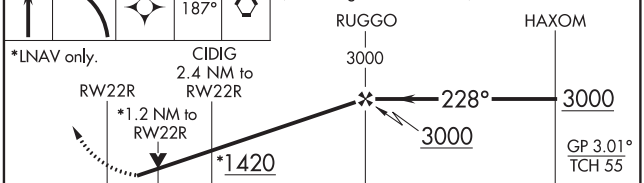

CATEGORY	A	B	C	D
LPV DA	893-⅞ 279 (300-⅞)			
LNAV/VNAV DA	1005-1⅛ 391 (400-1⅛)			
LNAV MDA	1020-1 406 (400-1)		1020-1⅛ 406 (400-1⅛)	
C CIRCLING	1120-1 500 (500-1)		1340-2 720 (800-2)	1340-2¼ 720 (800-2¼)

EC-3, 10 SEP 2020 to 05 NOV 2020
EC-3, 10 SEP 2020 to 05 NOV 2020

CHICAGO, ILLINOIS | AL-81 (FAA) | 19115

RNAV (GPS) RWY 31R
CHICAGO MIDWAY INTL (MDW)

APP CRS	Rwy ldg	5141
318°	TDZE	610
	Apt Elev	620

RNP APCH.

Rwy 31R helicopter visibility reduction below 1 SM NA.
Straight-in Rwy 31R and Circling Rwy 31R NA at night.

MISSED APPROACH: Climb to 1100 then climbing left turn to 2300 direct IGECY then climb to 2600 on track 187° to EON VORTAC and hold.

D-ATIS	CHICAGO APP CON	MIDWAY TOWER	GND CON	CLNC DEL	CPDLC
132.75	128.2 388.0	135.2 269.125	121.65	124.625	

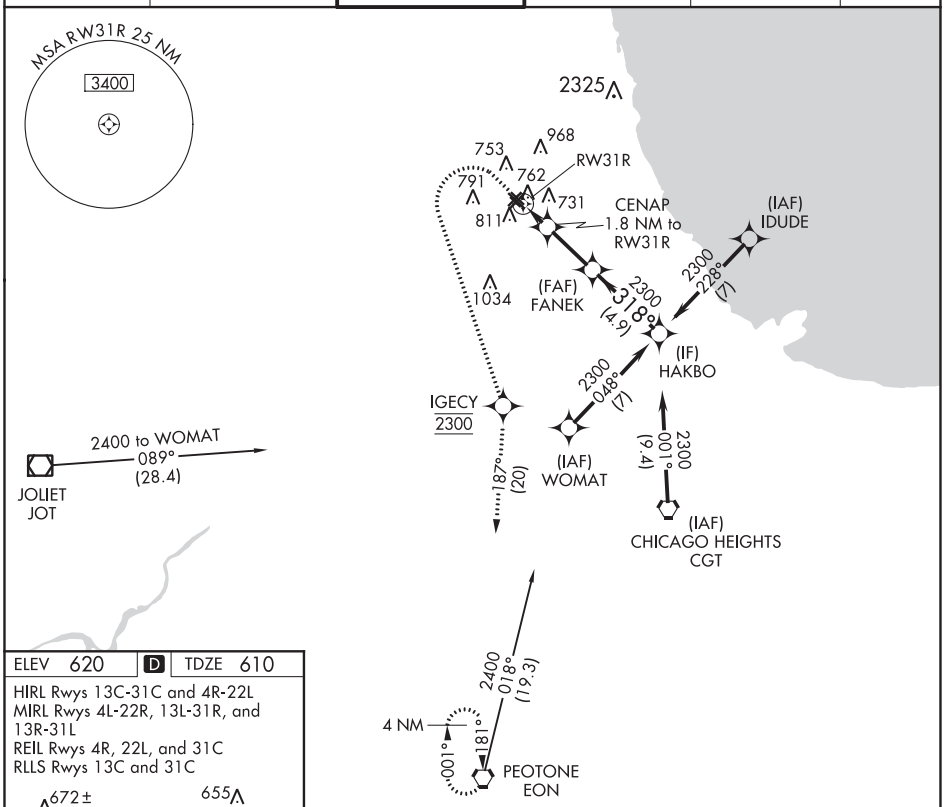

ELEV 620 | D | TDZE 610

HIRL Rwys 13C-31C and 4R-22L
MIRL Rwys 4L-22R, 13L-31R, and 13R-31L
REIL Rwys 4R, 22L, and 31C
RLLS Rwys 13C and 31C

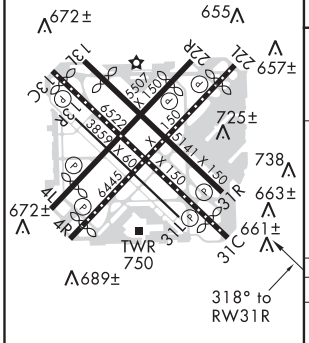

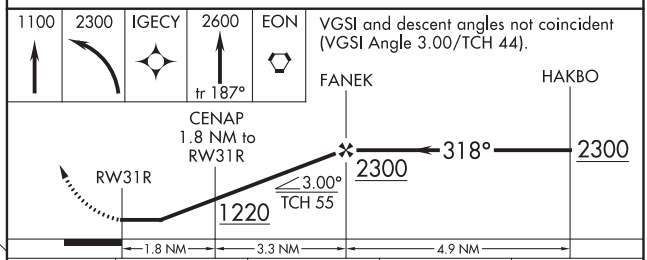

CATEGORY	A	B	C	D
LNAV MDA	1020-1 410 (400-1)		1020-1⅛ 410 (400-1⅛)	
C CIRCLING	1120-1 500 (500-1)		1340-2 720 (800-2)	1340-2¼ 720 (800-2¼)

EC-3, 10 SEP 2020 to 05 NOV 2020

EC-3, 10 SEP 2020 to 05 NOV 2020

WAAS CH 65614 W04A	APP CRS 047°	Rwy ldg 5927 TDZE 619 Apt Elev 620

RNAV (GPS) Z RWY 4R
CHICAGO MIDWAY INTL (MDW)

Circling to Rwy 31R NA at night. For uncompensated Baro-VNAV systems, LNAV/VNAV NA below -19°C (-2°F) or above 54°C (130° F). Rwy 4R helicopter visibility reduction below RVR 4000 NA. DME/DME RNP-0.3 NA.

MISSED APPROACH: Climb to 1100 then climbing right turn to 2600 direct EON VORTAC and hold.

D-ATIS	CHICAGO APP CON	MIDWAY TOWER	GND CON	CLNC DEL	CPDLC
132.75	128.2 353.875	135.2 269.125	121.65	124.625	

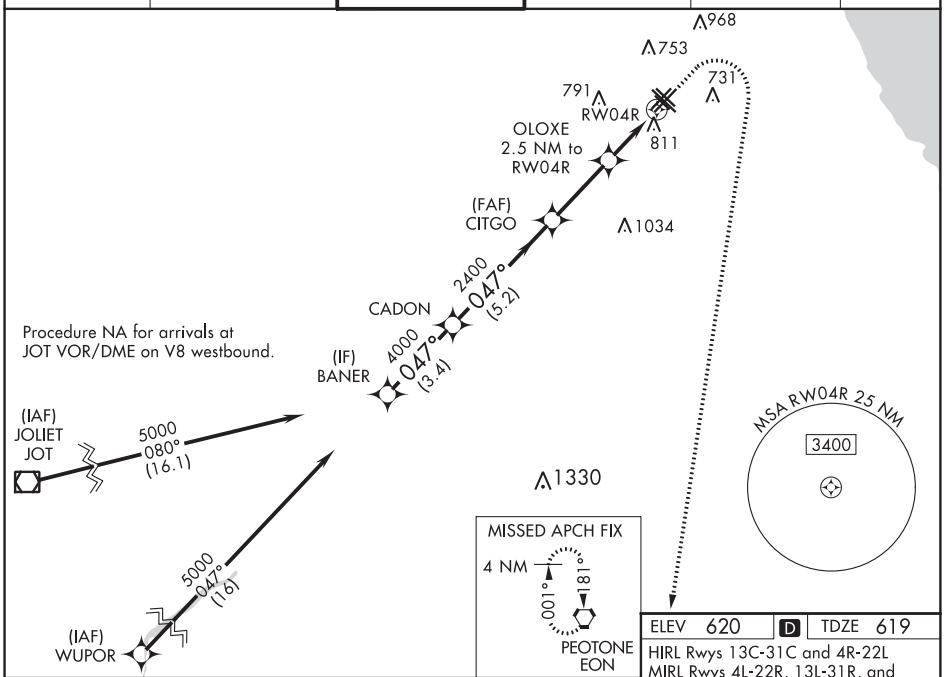

ELEV 620	D	TDZE 619

HIRL Rwys 13C-31C and 4R-22L
MIRL Rwys 4L-22R, 13L-31R, and 13R-31L
REIL Rwys 4R, 22L, and 31C
RLLS Rwys 13C and 31C

VGSI and RNAV glidepath not coincident (VGSI Angle 3.00/TCH 66).

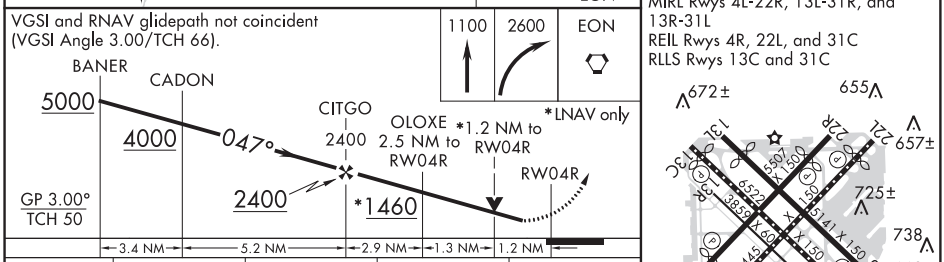

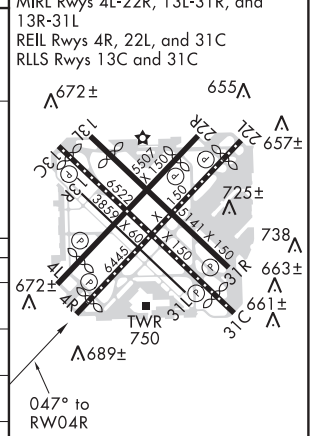

CATEGORY	A	B	C	D
LPV DA	869/40 250 (300-¾)		869/50 250 (300-1)	
LNAV/VNAV DA	1097-1⅝ 478 (500-1⅝)			
LNAV MDA	1080/55 461 (500-1)		1080-1⅜ 461 (500-1⅜)	
C CIRCLING	1120-1 500 (500-1)		1340-2 720 (800-2)	1340-2¼ 720 (800-2¼)

EC-3, 10 SEP 2020 to 05 NOV 2020
EC-3, 10 SEP 2020 to 05 NOV 2020

CHICAGO, ILLINOIS

AL-81 (FAA)

19115

RNAV (GPS) Z RWY 13C

CHICAGO MIDWAY INTL (MDW)

WAAS CH 50541 W13A	APP CRS 138°	Rwy ldg 6059 TDZE 611 Apt Elev 620

RNP APCH.

Circling to Rwy 31R NA at night. For uncompensated Baro-VNAV systems, LNAV/VNAV NA below -19°C or above 54°C.
Rwy 13C helicopter visibility reduction below RVR 4000 NA.

MISSED APPROACH: Climb to 2300 direct CHIRO and on track 205° to IGECY then climb to 2600 on track 187° to EON VORTAC and hold.

D-ATIS	CHICAGO APP CON	MIDWAY TOWER	GND CON	CLNC DEL	CPDLC
132.75	128.2 388.0	135.2 269.125	121.65	124.625	

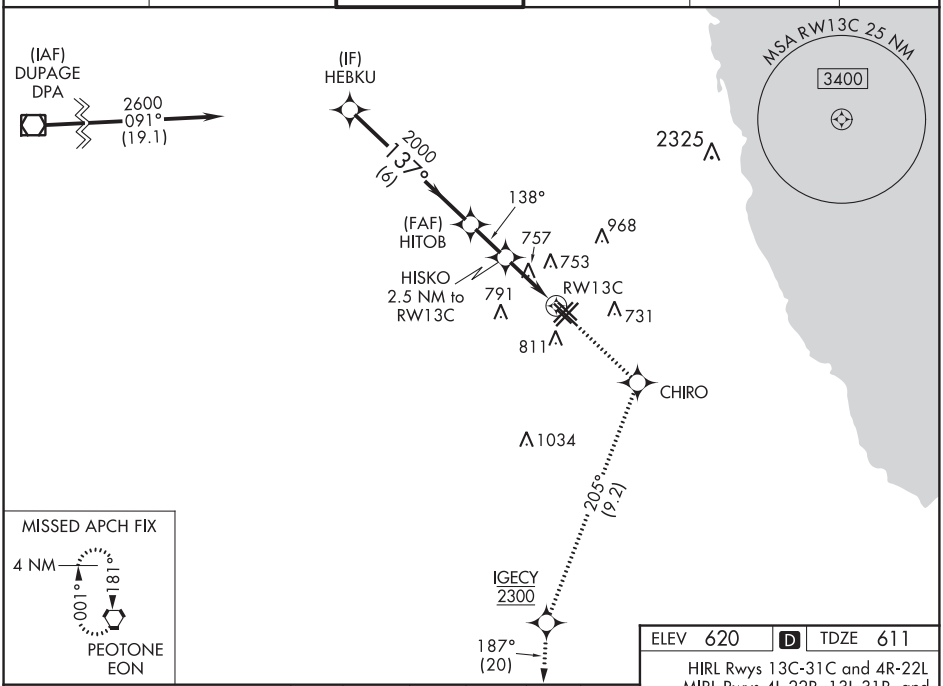

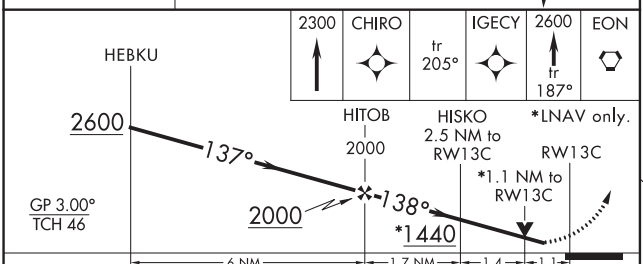

CATEGORY	A	B	C	D
LPV DA	861/40 250 (300-¾)			
LNAV/VNAV DA	1044-1¼ 433 (500-1¼)			
LNAV MDA	1020/55 409 (400-1)		1020/60 409 (400-1¼)	
C CIRCLING	1120-1 500 (500-1)		1340-2 720 (800-2)	1340-2¼ 720 (800-2¼)

ELEV 620 | D | TDZE 611

HIRL Rwys 13C-31C and 4R-22L
MIRL Rwys 4L-22R, 13L-31R, and 13R-31L
REIL Rwys 4R, 22L, and 31C
RLLS Rwys 13C and 31C

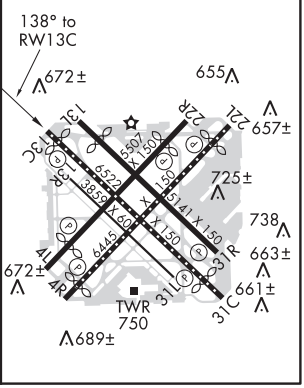

WAAS CH 87132 W22A	APP CRS 238°	Rwy ldg 5810 TDZE 611 Apt Elev 620

RNAV (GPS) Z RWY 22L
CHICAGO MIDWAY INTL (MDW)

RNP APCH.

Circling Rwy 31R NA at night.
Rwy 22L helicopter visibility reduction below RVR 4000 NA.

MISSED APPROACH: Climb to 1300 then climbing left turn to 2600 direct EON VORTAC and hold.

D-ATIS	CHICAGO APP CON	MIDWAY TOWER	GND CON	CLNC DEL	CPDLC
132.75	128.2 353.875	135.2 269.125	121.65	124.625	

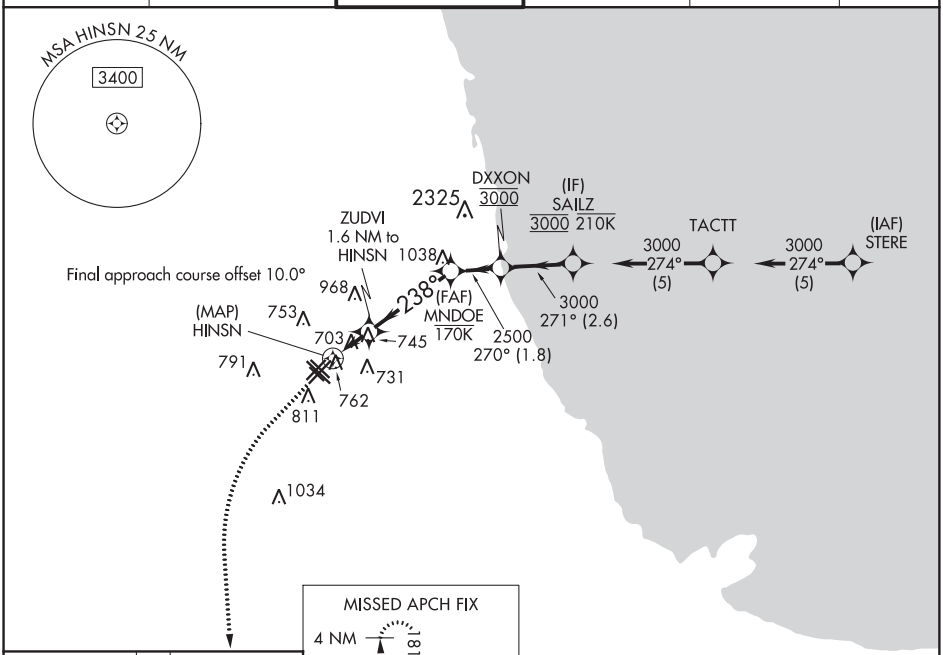

ELEV 620 | D | TDZE 611

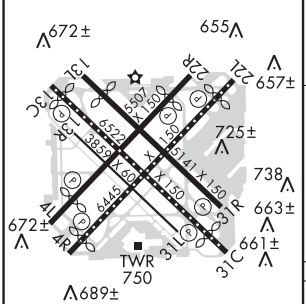

HIRL Rwys 13C-31C and 4R-22L
MIRL Rwys 4L-22R, 13L-31R, and 13R-31L
REIL Rwys 4R, 22L, and 31C
RLLS Rwys 13C and 31C

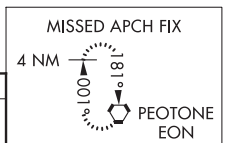

1300	2600	EON

VGSI and descent angles not coincident (VGSI Angle 3.00/TCH 43).

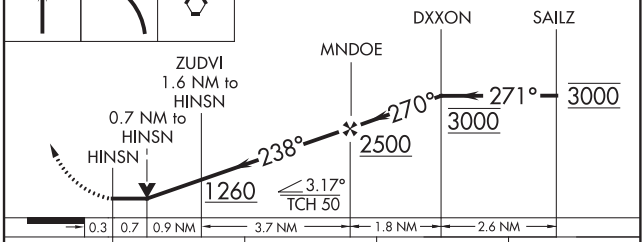

CATEGORY	A	B	C	D
LP MDA	960/55 349 (400-1)			
LNAV MDA	1020/55 409 (400-1)		1020/60 409 (400-1¼)	
C CIRCLING	1120-1 500 (500-1)		1340-2 720 (800-2)	1340-2¼ 720 (800-2¼)

EC-3, 10 SEP 2020 to 05 NOV 2020
EC-3, 10 SEP 2020 to 05 NOV 2020

CHICAGO, ILLINOIS — AL-81 (FAA) — 19115

RNAV (GPS) Z RWY 31C
CHICAGO MIDWAY INTL (MDW)

WAAS CH 50512 W31A	APP CRS 318°	Rwy ldg 5826 TDZE 613 Apt Elev 620

For uncompensated Baro-VNAV systems, LNAV/VNAV NA below -19°C (-2° F) or above 54° C (130° F). DME/DME RNP-0.3 NA. Night landing: Rwy 31R NA.

MISSED APPROACH: Climb to 1100 then climbing left turn to 2600 direct EON VORTAC and hold.

D-ATIS	CHICAGO APP CON	MIDWAY TOWER	GND CON	CLNC DEL	CPDLC
132.75	128.2 353.875	135.2 269.125	121.65	124.625	

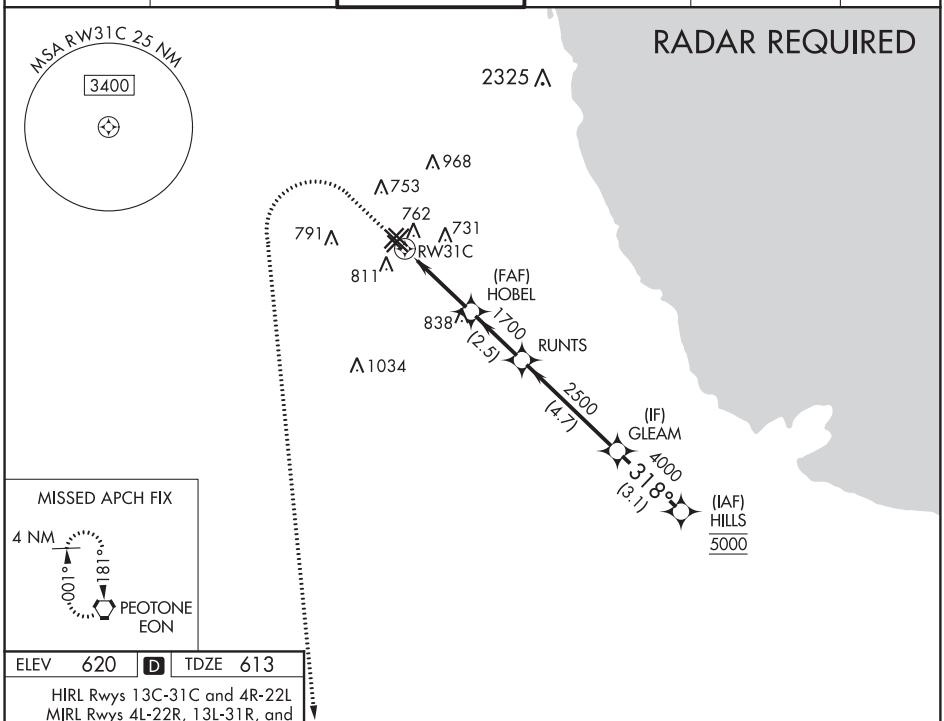

ELEV 620 | D | TDZE 613

HIRL Rwys 13C-31C and 4R-22L
MIRL Rwys 4L-22R, 13L-31R, and 13R-31L
REIL Rwys 4R, 22L, and 31C
RLLS Rwys 13C and 31C

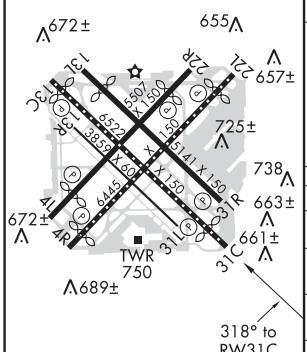

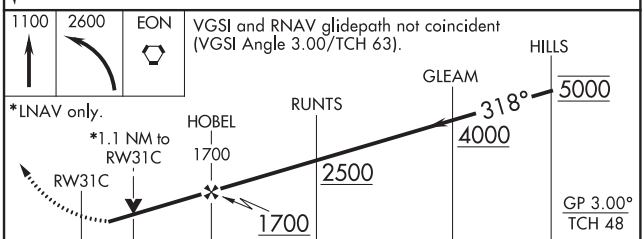

CATEGORY		A	B	C	D
LPV	DA	863/40 250 (300-¾)			
LNAV/VNAV	DA	953/60 340 (400-1¼)			
LNAV	MDA	1020/55 407 (400-1)		1020/60 407 (400-1¼)	
C CIRCLING		1120-1 500 (500-1)		1340-2 720 (800-2)	1340-2¼ 720 (800-2¼)

EC-3, 10 SEP 2020 to 05 NOV 2020

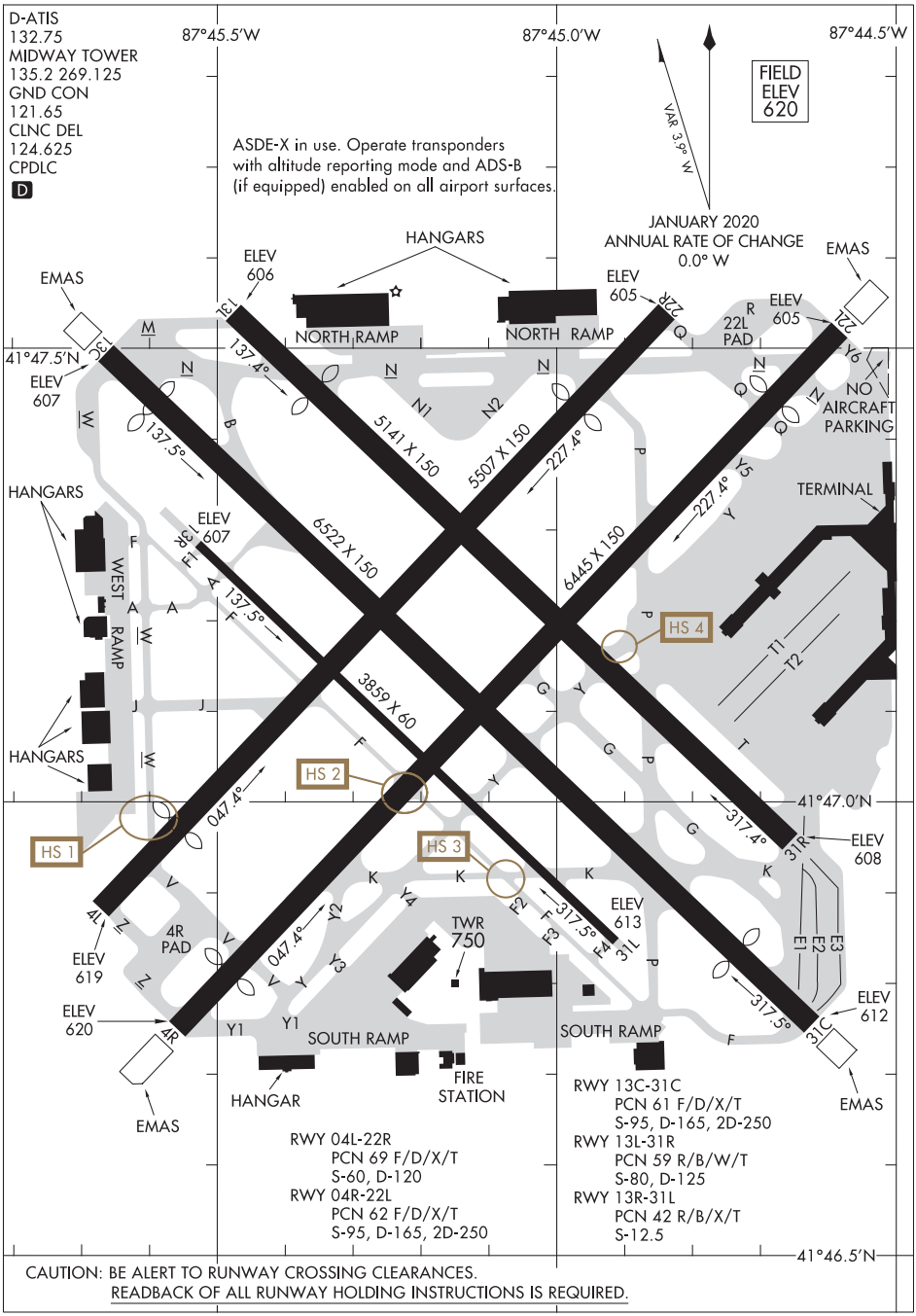

CAUTION: BE ALERT TO RUNWAY CROSSING CLEARANCES.
READBACK OF ALL RUNWAY HOLDING INSTRUCTIONS IS REQUIRED.

20086

CICERO TWO DEPARTURE

AL-81 (FAA)

CHICAGO MIDWAY INTL (MDW)
CHICAGO, ILLINOIS

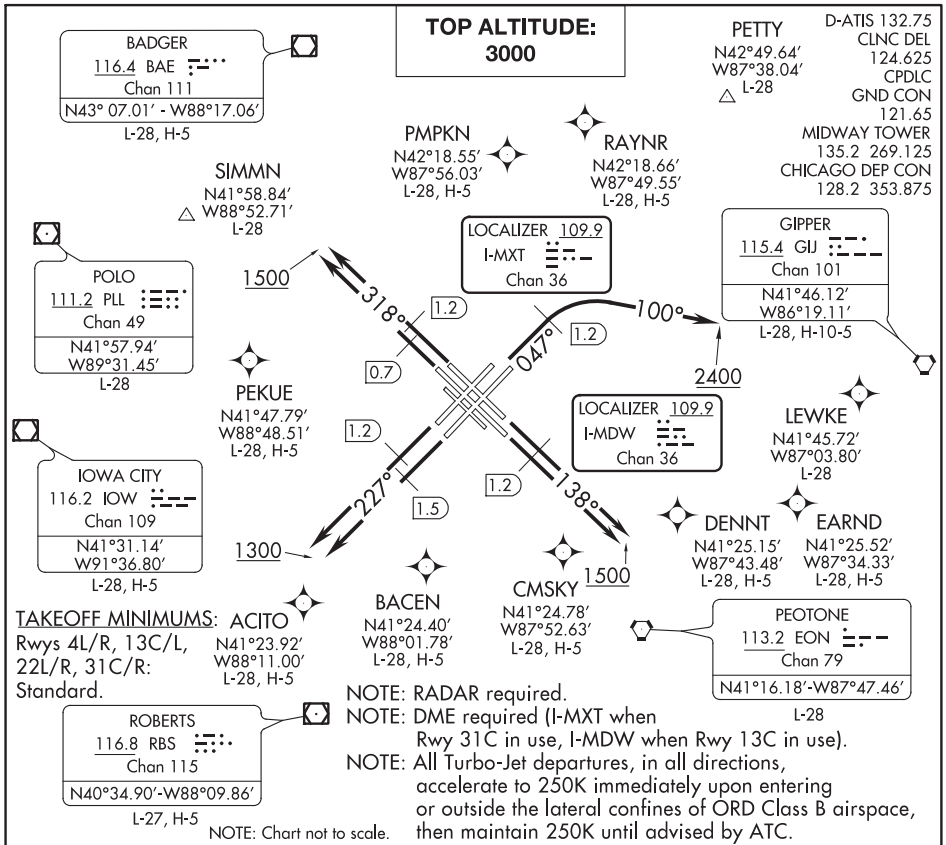

TAKEOFF MINIMUMS: Rwys 4L/R, 13C/L, 22L/R, 31C/R: Standard.

NOTE: RADAR required.
NOTE: DME required (I-MXT when Rwy 31C in use, I-MDW when Rwy 13C in use).
NOTE: All Turbo-Jet departures, in all directions, accelerate to 250K immediately upon entering or outside the lateral confines of ORD Class B airspace, then maintain 250K until advised by ATC.

DEPARTURE ROUTE DESCRIPTION

TAKEOFF RUNWAYS 4L/R: Assigned headings 360° (CW) thru 080° climb heading 047 ° to 1.2 DME, then continue climbing right turn heading 100° to 2400, thence . . . .
TAKEOFF RUNWAYS 13C/L: Climb heading 138° to 1.2 DME, then continue climb to 1500, thence . . . .
TAKEOFF RUNWAY 22L: Climb heading 227° to 1.5 DME, then continue climb to 1300, thence . . . .
TAKEOFF RUNWAY 22R: Climb heading 227° to 1.2 DME, then continue climb to 1300, thence . . . .
TAKEOFF RUNWAY 31C: Climb heading 318° to 0.7 DME, then continue climb to 1500, thence . . . .
TAKEOFF RUNWAY 31R: Climb heading 318° to 1.2 DME, then continue climb to 1500, thence . . . .

ALL AIRCRAFT: Expect RADAR vectors to first enroute fix. Maintain 3000 or assigned lower altitude. Expect clearance to requested altitude/flight level 10 (ten) minutes after departure. Complete initially assigned turn within 4 DME.

. . . .on tower assigned heading/vector to assigned altitude.

EC-3, 10 SEP 2020 to 05 NOV 2020
EC-3, 10 SEP 2020 to 05 NOV 2020

MIDWAY FIVE DEPARTURE

AL-81 (FAA)

CHICAGO MIDWAY INTL (MDW)
CHICAGO, ILLINOIS

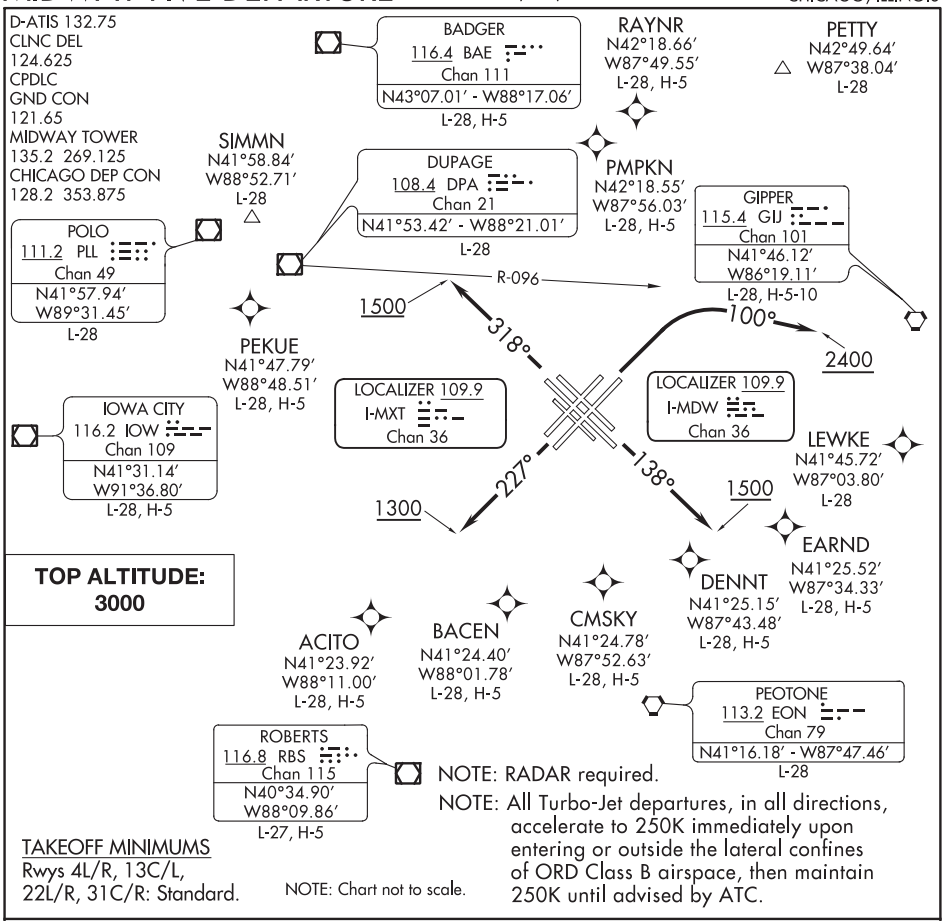

NOTE: RADAR required.

NOTE: All Turbo-Jet departures, in all directions, accelerate to 250K immediately upon entering or outside the lateral confines of ORD Class B airspace, then maintain 250K until advised by ATC.

TAKEOFF MINIMUMS
Rwys 4L/R, 13C/L, 22L/R, 31C/R: Standard.

NOTE: Chart not to scale.

EC-3, 10 SEP 2020 to 05 NOV 2020

DEPARTURE ROUTE DESCRIPTION

ALL AIRCRAFT:
TAKEOFF RUNWAYS 4L/R: Assigned headings 360° (CW) through 080°, climbing right turn to 2400 heading 100° before proceeding on course, thence. . . .
TAKEOFF RUNWAYS 13C/13L: Climb heading 138° to 1500 before turning, thence. . . .
TAKEOFF RUNWAYS 22L/22R: Climb heading 227° to 1300 before turning, thence. . . .
TAKEOFF RUNWAYS 31C/31R: Climb heading 318° to 1500 before turning, thence. . . .

DME EQUIPPED AIRCRAFT: Complete initially assigned turn within 4 DME (I-MXT when Rwy 31C in use, I-MDW when Rwy 13C in use). Maintain 3000 or assigned lower altitude, thence. . . .
NON-DME EQUIPPED AIRCRAFT: Complete initially assigned turn south of DPA R-096, maintain 3000 or assigned lower altitude, thence. . . .

. . . .expect RADAR vectors to first enroute fix. Expect clearance to requested altitude/flight level 10 (ten) minutes after departure.

MIDWAY FIVE DEPARTURE
03JAN19

CHICAGO, ILLINOIS
CHICAGO MIDWAY INTL (MDW)

CHICAGO, ILLINOIS | AL-166 (FAA) | 20254

ILS or LOC RWY 4R
CHICAGO O'HARE INTL (ORD)

LOC I-FJU	APP CRS	Rwy ldg	8075
110.1	045°	TDZE	661
		Apt Elev	680

RADAR required for procedure entry.

Simultaneous approach authorized.

MALSR

MISSED APPROACH: Climb to 1200 then climbing right turn to 4000 on heading 060° and OBK VOR/DME R-134 to LAIRD INT/OBK 21.4 DME and hold.

CHICAGO APP CON	O'HARE TOWERS	GND CON	(TWR CENTER)	CLNC DEL
119.0 292.125	128.15 348.0 (Rwy 9L/27R) 133.0 348.0 (10R/28L) 120.75 121.15 126.9 132.7 348.0 (CENTER)	124.125 (TWR NORTH) 118.05 (TWR SOUTH) 226.675 (ALL TWRS)	121.75 (OBND) 121.9 (IBND)	121.6

D-ATIS 135.4 282.225

CPDLC

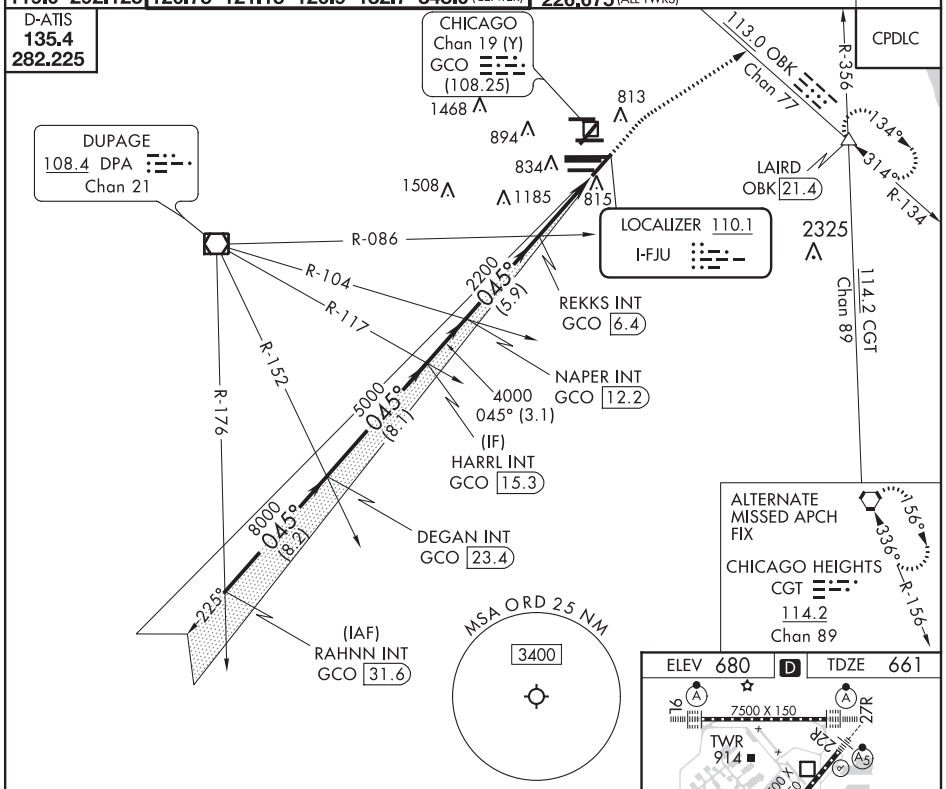

EC-3, 10 SEP 2020 to 05 NOV 2020

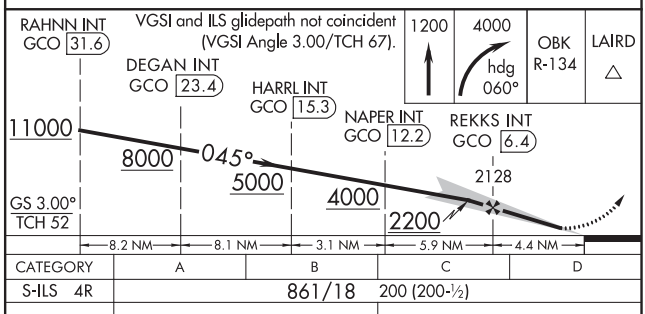

CATEGORY	A	B	C	D
S-ILS 4R	861/18 200 (200-½)			
S-LOC 4R	1160/24 499 (500-½)		1160/50 499 (500-1)	
C CIRCLING	1220-1 540 (600-1)		1220-1½ 540 (600-1½)	1460-2½ 780 (800-2½)

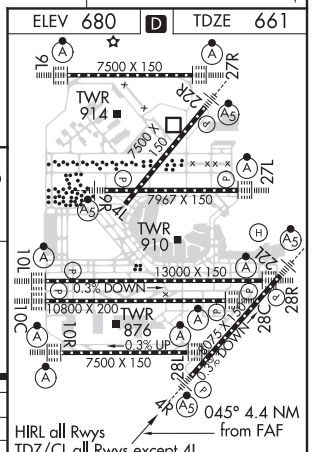

FAF to MAP 4.4 NM					
Knots	60	90	120	150	180
Min:Sec	4:24	2:56	2:12	1:46	1:28

EC-3, 10 SEP 2020 to 05 NOV 2020

ILS or LOC RWY 9L
CHICAGO O'HARE INTL (ORD)

LOC/DME I-SAJ	APP CRS	Rwy ldg	7500
111.75	093°	TDZE	668
Chan 54 (Y)		Apt Elev	680

RNAV-1 GPS or RADAR required for procedure entry. RADAR or DME required.

Simultaneous approach authorized.

ALSF-2

MISSED APPROACH: Climb to 1100 then climbing left turn to 4000 direct OBK VOR/DME and hold, continue climb-in-hold to 4000.

CHICAGO APP CON	O'HARE TOWERS	GND CON	(TWR CENTER)	CLNC DEL
119.0 292.125	128.15 348.0 (Rwy 9L/27R) 133.0 348.0 (10R/28L) 120.75 121.15 126.9 132.7 348.0 (CENTER)	124.125 (TWR NORTH) 118.05 (TWR SOUTH) 226.675 (ALL TWRS)	121.75 (OBND) 121.9 (IBND)	121.6

D-ATIS 135.4 282.225

CPDLC

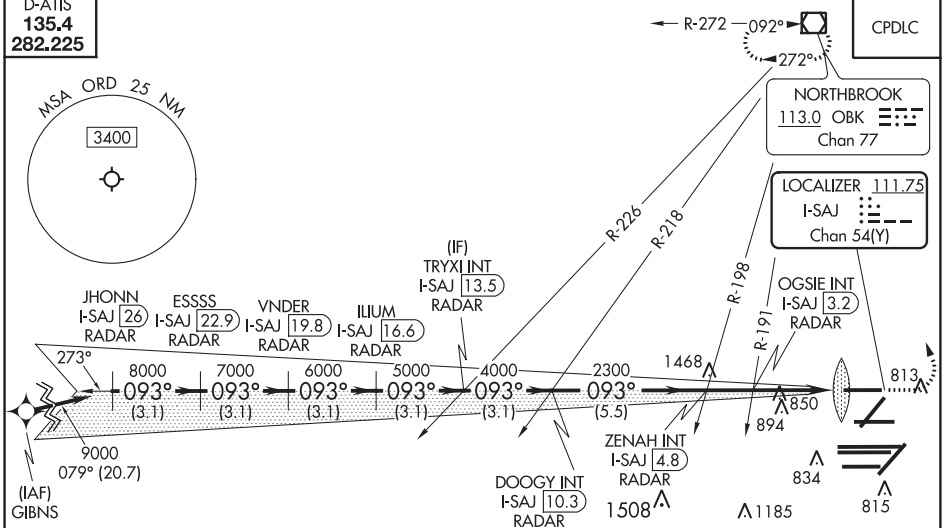

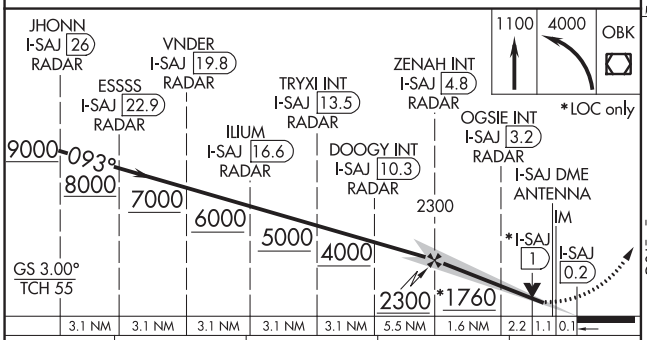

CATEGORY	A	B	C	D
S-ILS 9L	868/18 200 (200-½)			
S-LOC 9L	1100/24 432 (500-½)		1100/40 432 (500-¾)	

ELEV 680 D TDZE 668

093° 5 NM from FAF

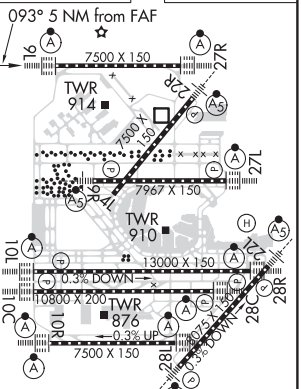

HIRL all Rwys
TDZ/CL all Rwys except 4L

FAF to MAP 5 NM					
Knots	60	90	120	150	180
Min:Sec	5:00	3:20	2:30	2:00	1:40

EC-3, 10 SEP 2020 to 05 NOV 2020

EC-3, 10 SEP 2020 to 05 NOV 2020

CHICAGO, ILLINOIS AL-166 (FAA) 20254

ILS or LOC RWY 9R
CHICAGO O'HARE INTL (ORD)

LOC/DME I-JAV	APP CRS	Rwy ldg	7709
110.5	093°	TDZE	660
Chan 42		Apt Elev	680

From GIBNS: RNAV 1-GPS required. RADAR or DME required.
Aircraft not GPS equipped: RADAR required for procedure entry.
Simultaneous approach authorized.
For inop ALS, increase S-LOC 9R Cat C/D visibility to 1⅜ SM.

MALSR

MISSED APPROACH: Climb to 4000 on OBK VOR/DME R-124 to GRABL INT/OBK 26.9 DME/RADAR and hold.

CHICAGO APP CON	O'HARE TOWERS	GND CON (TWR CENTER)	CLNC DEL
119.0 292.125	128.15 348.0 (Rwy 9L/27R) 133.0 348.0 (10R/28L) 120.75 121.15 126.9 132.7 348.0 (CENTER)	124.125 (TWR NORTH) 121.75 (OBND) 118.05 (TWR SOUTH) 121.9 (IBND) 226.675 (ALL TWRS)	121.6

D-ATIS 135.4 282.225

CPDLC

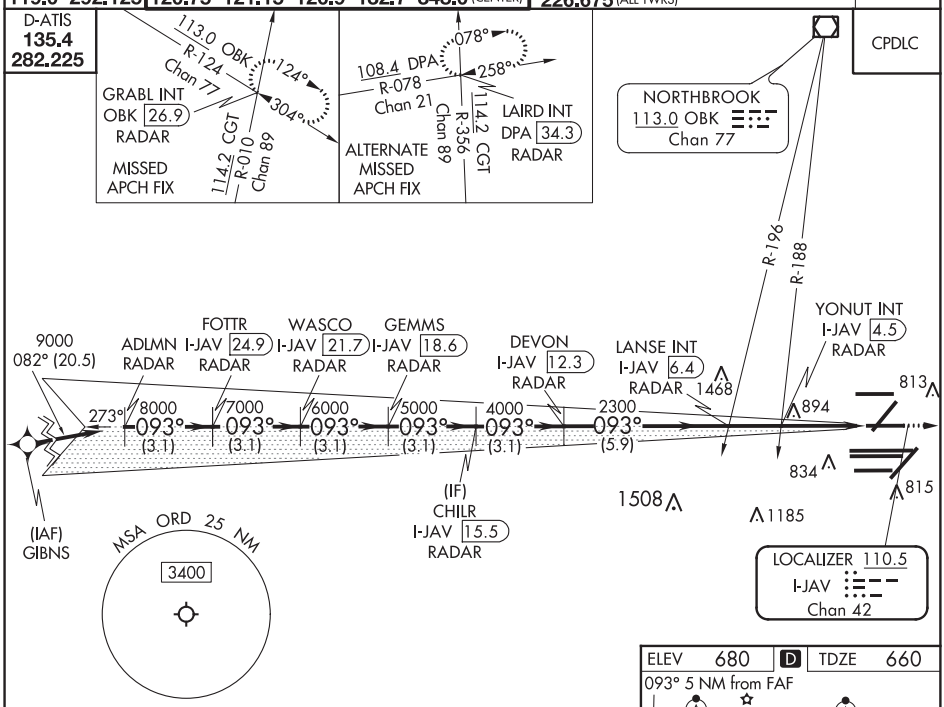

EC-3, 10 SEP 2020 to 05 NOV 2020

EC-3, 10 SEP 2020 to 05 NOV 2020

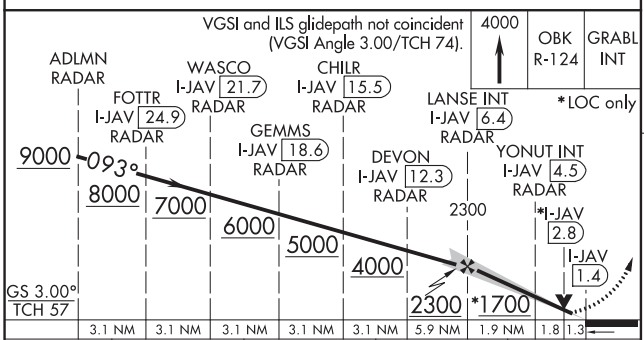

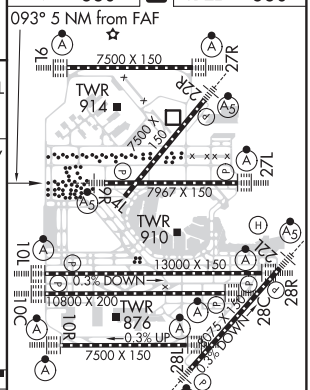

CATEGORY	A	B	C	D
S-ILS 9R	860/18 200 (200-½)			
S-LOC 9R	1160/24 500 (500-½)		1160/50 500 (500-1)	

FAF to MAP 5 NM					
Knots	60	90	120	150	180
Min:Sec	5:00	3:20	2:30	2:00	1:40

ILS or LOC RWY 10C
CHICAGO O'HARE INTL (ORD)

LOC/DME I-SXH	APP CRS	Rwy ldg	10540
108.95	093°	TDZE	669
Chan 26 (Y)		Apt Elev	680

From GIBNS: RNAV-1 GPS required.
RNAV 1-GPS or RADAR required for procedure entry. DME or RADAR required.
Simultaneous approach authorized.

ALSF-2

MISSED APPROACH: Climb to 4000 on heading 093° and CGT VORTAC R-336 to CGT VORTAC and hold.

CHICAGO APP CON	O'HARE TOWERS	GND CON	(TWR CENTER)	CLNC DEL
119.0 292.125	128.15 348.0 (Rwy 9L/27R) 133.0 348.0 (10R/28L) 120.75 121.15 126.9 132.7 348.0 (CENTER)	124.125 (TWR NORTH) 118.05 (TWR SOUTH) 226.675 (ALL TWRS)	121.75 (OBND) 121.9 (IBND)	121.6

D-ATIS 135.4 282.225

CPDLC

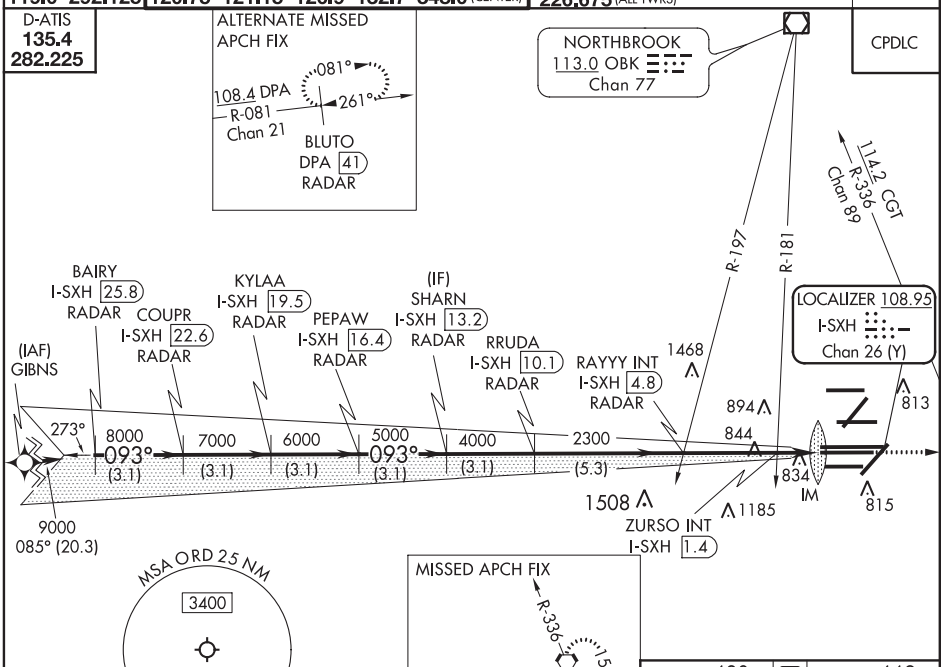

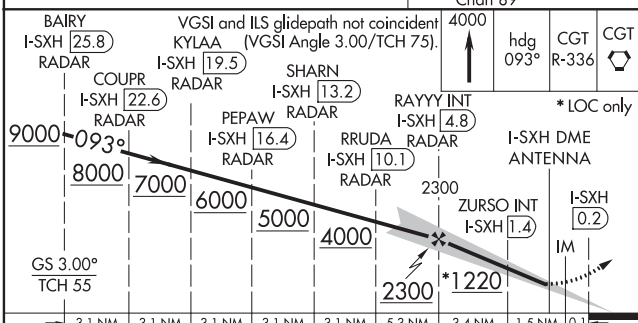

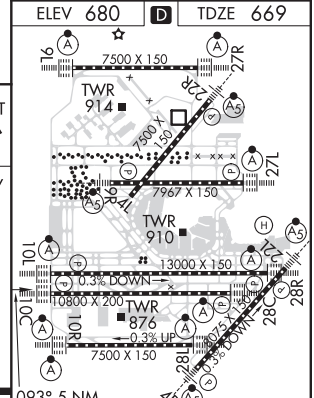

HIRL all Rwys
TDZ/CL all Rwys except 4L

CATEGORY	A	B	C	D
S-ILS 10C	869/18 200 (200-½)			
S-LOC 10C	1220/24 551 (600-½)		1220/60 551 (600-1¼)	
ZURSO FIX MINIMUMS (DUAL VOR RECEIVERS OR DME REQUIRED)				
S-LOC 10C	1100/24 431 (500-½)		1100/40 431 (500-¾)	

FAF to MAP 5 NM

Knots	60	90	120	150	180
Min:Sec	5:00	3:20	2:30	2:00	1:40

EC-3, 10 SEP 2020 to 05 NOV 2020

EC-3, 10 SEP 2020 to 05 NOV 2020

CHICAGO, ILLINOIS | AL-166 (FAA) | 20254

ILS or LOC RWY 10L
CHICAGO O'HARE INTL (ORD)

LOC/DME I-MED	APP CRS	Rwy ldg	12246
111.1	093°	TDZE	672
Chan 48		Apt Elev	680

From GIBNS: RNAV-1 GPS required.
RNAV 1-GPS or RADAR required for procedure entry. DME or RADAR required.
Simultaneous approach authorized.

ALSF-2

MISSED APPROACH: Climb to 4000 on heading 093° and CGT VORTAC R-336 to CGT VORTAC and hold.

CHICAGO APP CON	O'HARE TOWERS	GND CON	(TWR CENTER)	CLNC DEL
119.0 292.125	128.15 348.0 (Rwy 9L/27R) 133.0 348.0 (10R/28L) 120.75 121.15 126.9 132.7 348.0 (CENTER)	124.125 (TWR NORTH) 118.05 (TWR SOUTH) 226.675 (ALL TWRS)	121.75 (OBND) 121.9 (IBND)	121.6

D-ATIS 135.4 282.225

CPDLC

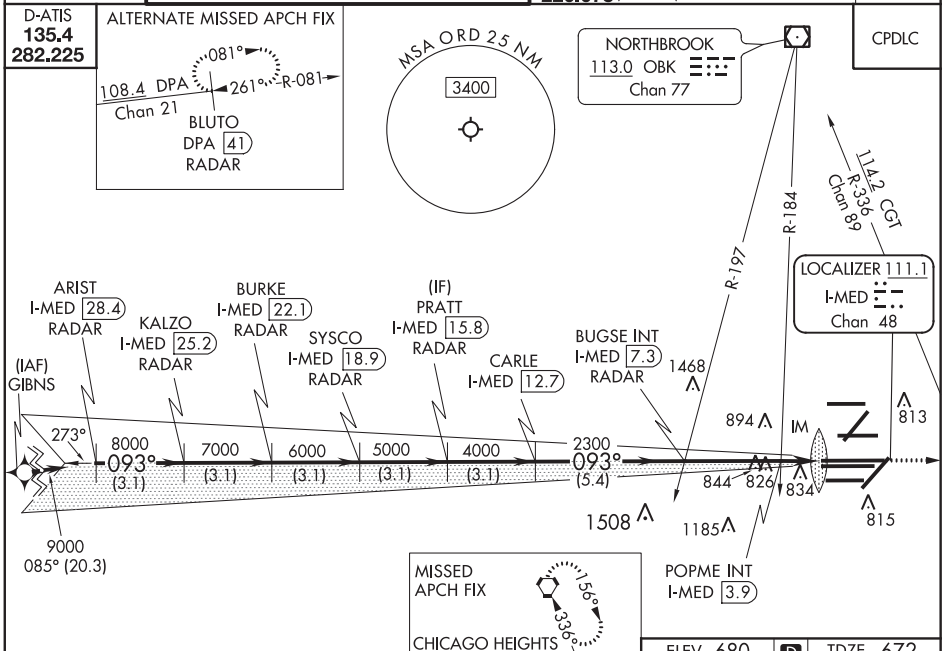

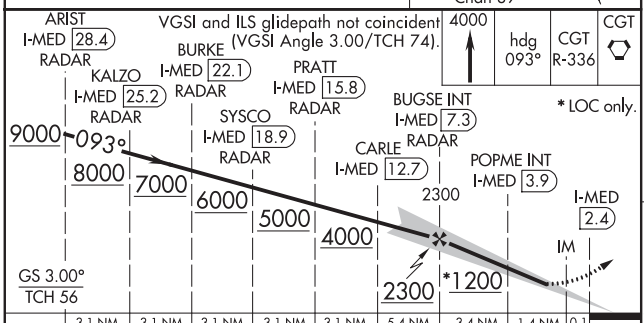

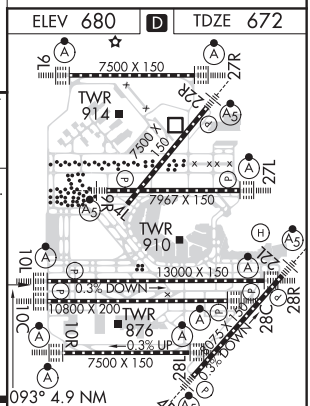

CATEGORY	A	B	C	D
S-ILS 10L	872/18 200 (200-½)			
S-LOC 10L	1200/24 528 (600-½)		1200/55 528 (600-1)	
POPME FIX MINIMUMS (DUAL VOR RECEIVERS OR DME REQUIRED)				
S-LOC 10L	1080/24 408 (400-½)		1080/40 408 (400-¾)	

FAF to MAP 4.9 NM

Knots	60	90	120	150	180
Min:Sec	4:54	3:16	2:27	1:58	1:38

EC-3, 10 SEP 2020 to 05 NOV 2020

EC-3, 10 SEP 2020 to 05 NOV 2020

ILS or LOC RWY 22L
CHICAGO O'HARE INTL (ORD)

LOC I-LQQ	APP CRS	Rwy ldg	8075
110.1	225°	TDZE	654
		Apt Elev	680

RADAR required for procedure entry.

Simultaneous approach authorized.

MALSR

MISSED APPROACH: Climb to 1100 then climbing left turn to 4000 direct CGT VORTAC.

CHICAGO APP CON	O'HARE TOWERS	GND CON	(TWR CENTER)	CLNC DEL
119.0 292.125	128.15 348.0 (Rwy 9L/27R) 133.0 348.0 (10R/28L) 120.75 121.15 126.9 132.7 348.0 (CENTER)	124.125 (TWR NORTH) 118.05 (TWR SOUTH) 226.675 (ALL TWRS)	121.75 (OBND) 121.9 (IBND)	121.6

D-ATIS 135.4 282.225

CPDLC

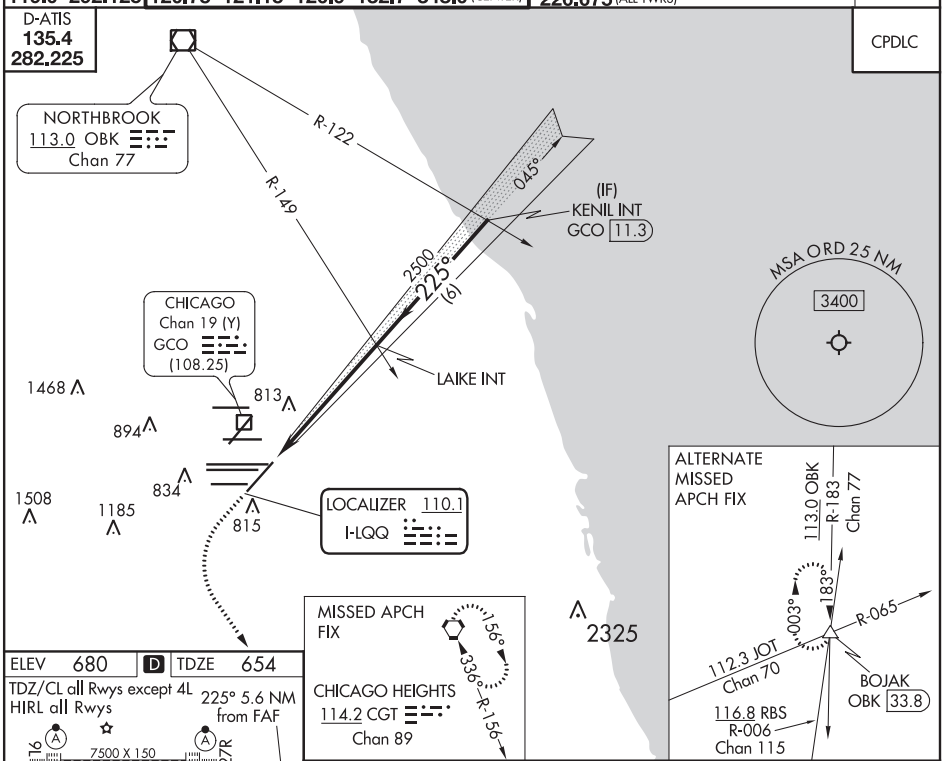

ELEV 680 | D | TDZE 654

TDZ/CL all Rwys except 4L
HIRL all Rwys

225° 5.6 NM from FAF

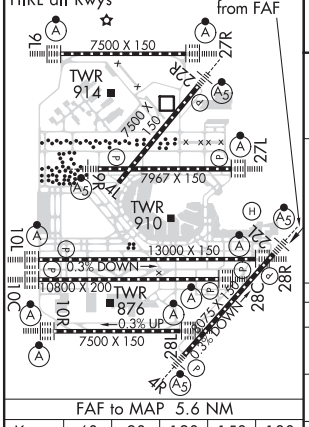

FAF to MAP 5.6 NM

Knots	60	90	120	150	180
Min:Sec	5:36	3:44	2:48	2:14	1:52

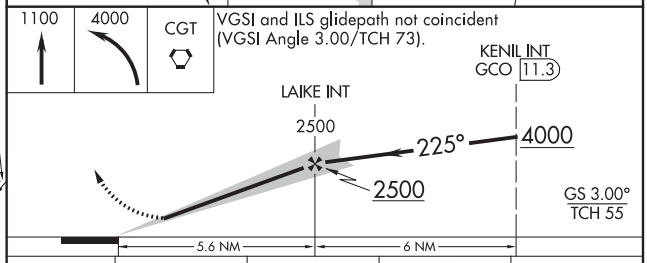

CATEGORY	A	B	C	D
S-ILS 22L	854/18 200 (200-½)			
S-LOC 22L	1120/24 466 (500-½)		1120/50 466 (500-1)	
C CIRCLING	1220-1 540 (600-1)		1220-1½ 540 (600-1½)	1460-2½ 780 (800-2½)

EC-3, 10 SEP 2020 to 05 NOV 2020

CHICAGO, ILLINOIS AL-166 (FAA) 20254

ILS or LOC RWY 22R
CHICAGO O'HARE INTL (ORD)

LOC I-RXZ	APP CRS	Rwy ldg	7375
111.3	223°	TDZE	652
		Apt Elev	680

RADAR required for procedure entry.

Simultaneous approach authorized.
*DME from GCO DME.

MALSR

MISSED APPROACH: Climb to 1300 then climbing right turn to 4000 direct DPA VOR/DME and hold.

CHICAGO APP CON	O'HARE TOWERS	GND CON	(TWR CENTER)	CLNC DEL
119.0 292.125	128.15 348.0 (Rwy 9L/27R) 133.0 348.0 (10R/28L) 120.75 121.15 126.9 132.7 348.0 (CENTER)	124.125 (TWR NORTH) 118.05 (TWR SOUTH) 226.675 (ALL TWRS)	121.75 (OBND) 121.9 (IBND)	121.6

D-ATIS 135.4 282.225

CPDLC

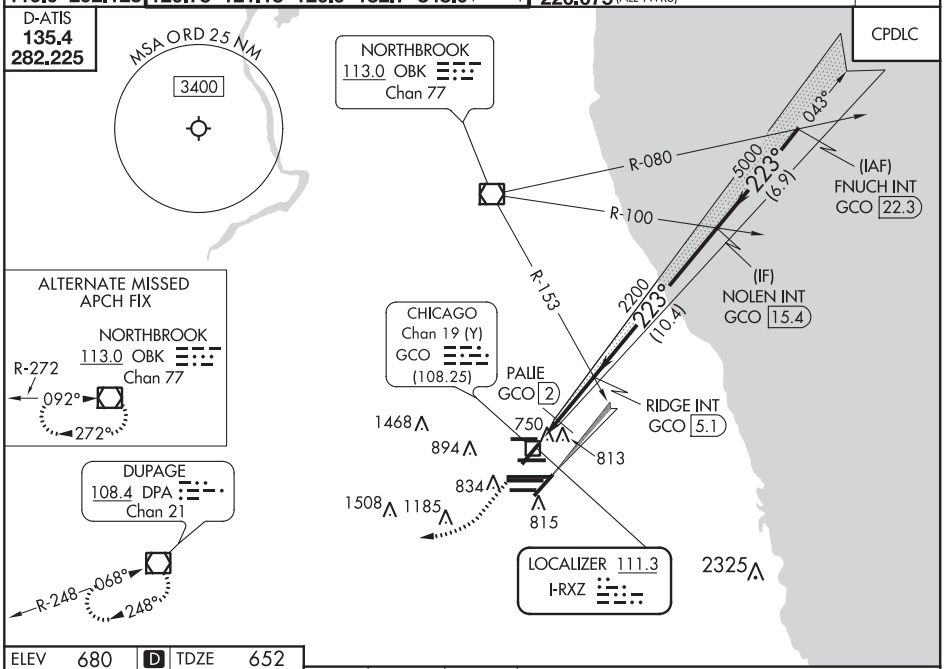

ELEV 680 | D | TDZE 652

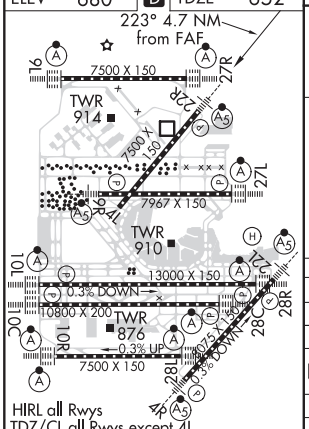

FAF to MAP 4.7 NM					
Knots	60	90	120	150	180
Min:Sec	4:42	3:08	2:21	1:53	1:34

1300 | 4000 | DPA

VGSI and ILS glidepath not coincident (VGSI Angle 3.00/TCH 69).

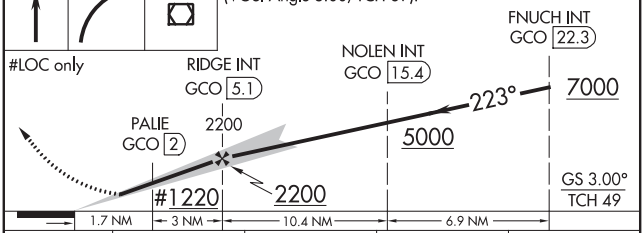

CATEGORY	A	B	C	D
S-ILS 22R	852/18 200 (200-½)			
S-LOC 22R	1220/24 568 (600-½)		1220-1¼ 568 (600-1¼)	
C CIRCLING	1220-1 540 (600-1)		1220-1½ 540 (600-1½)	1460-2½ 780 (800-2½)
*PALIE FIX MINIMUMS				
S-LOC 22R	980/24 328 (300-½)		980/26 328 (300-½)	
C CIRCLING	1220-1 540 (600-1)		1220-1½ 540 (600-1½)	1460-2½ 780 (800-2½)

EC-3, 10 SEP 2020 to 05 NOV 2020

EC-3, 10 SEP 2020 to 05 NOV 2020

ILS or LOC RWY 27L
CHICAGO O'HARE INTL (ORD)

LOC/DME I-IAC	APP CRS	Rwy ldg	7782
110.5	273°	TDZE	654
Chan 42		Apt Elev	680

From VOGLR: RNAV 1-GPS required.
Aircraft not GPS equipped - RADAR required for procedure entry.
DME or RADAR required.
Simultaneous approach authorized.

ALSF-2

MISSED APPROACH: Climb to 1200 then climbing right turn to 4000 on heading 295°and on CGT VORTAC R-322 to UKUNE INT/CGT 48 DME and hold.

D-ATIS	CHICAGO APP CON	O'HARE TOWERS	GND CON	(TWR CENTER)
135.4	128.15 348.0 (Rwy 9L/27R) 133.0 348.0 (10R/28L)	124.125 (TWR NORTH)	121.75 (OBND)
282.225	119.0 292.125	120.75 121.15 126.9 132.7 348.0 (CENTER)	118.05 (TWR SOUTH)	121.9 (IBND)
			226.675 (ALL TWRS)	

CLNC DEL 121.6 | CPDLC

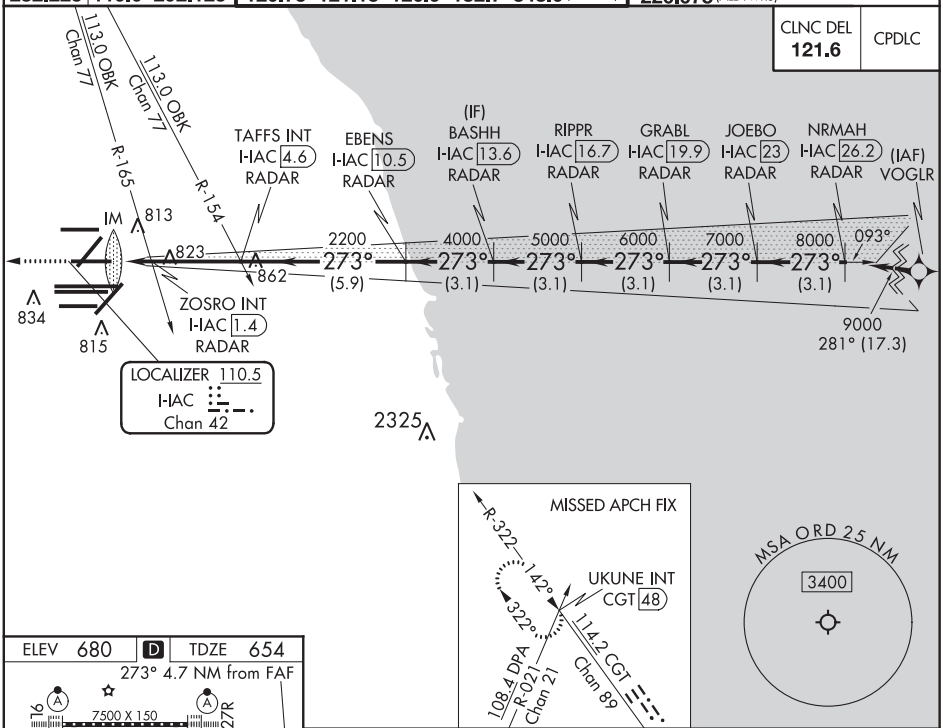

ELEV 680 | D | TDZE 654

273° 4.7 NM from FAF

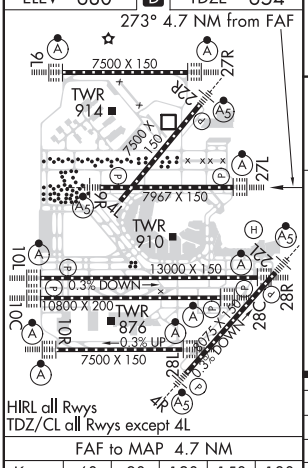

FAF to MAP 4.7 NM					
Knots	60	90	120	150	180
Min:Sec	4:42	3:08	2:21	1:53	1:34

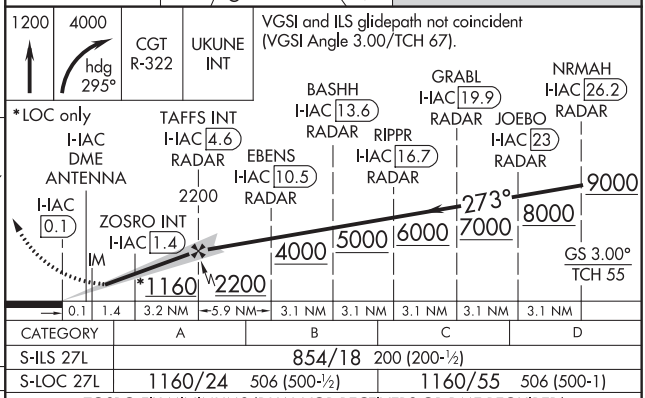

CATEGORY	A	B	C	D
S-ILS 27L	854/18 200 (200-½)			
S-LOC 27L	1160/24 506 (500-½)		1160/55 506 (500-1)	
ZOSRO FIX MINIMUMS (DUAL VOR RECEIVERS OR DME REQUIRED)				
S-LOC 27L	1080/24 426 (400-½)		1080/40 426 (400-¾)	

EC-3, 10 SEP 2020 to 05 NOV 2020
EC-3, 10 SEP 2020 to 05 NOV 2020

CHICAGO, ILLINOIS | AL-166 (FAA) | 20254

ILS or LOC RWY 27R
CHICAGO O'HARE INTL (ORD)

LOC/DME I-ABU	APP CRS	Rwy ldg	7500
111.75	273°	TDZE	664
Chan 54 (Y)		Apt Elev	680

RNAV-1 GPS or RADAR required for procedure entry. RADAR or DME required.

Simultaneous approach authorized.

ALSF-2

MISSED APPROACH: Climb to 1100 then climbing right turn to 4000 direct OBK VOR/DME and hold, continue climb-in-hold to 4000.

D-ATIS	CHICAGO APP CON	O'HARE TOWERS	GND CON (TWR CENTER)
135.4	128.15 348.0 (Rwy 9L/27R) 133.0 348.0 (10R/28L)	124.125 (TWR NORTH)	121.75 (OBND)
282.225	119.0 292.125	120.75 121.15 126.9 132.7 348.0 (CENTER)	118.05 (TWR SOUTH) 121.9 (IBND)
			226.675 (ALL TWRS)

CLNC DEL 121.6 | CPDLC

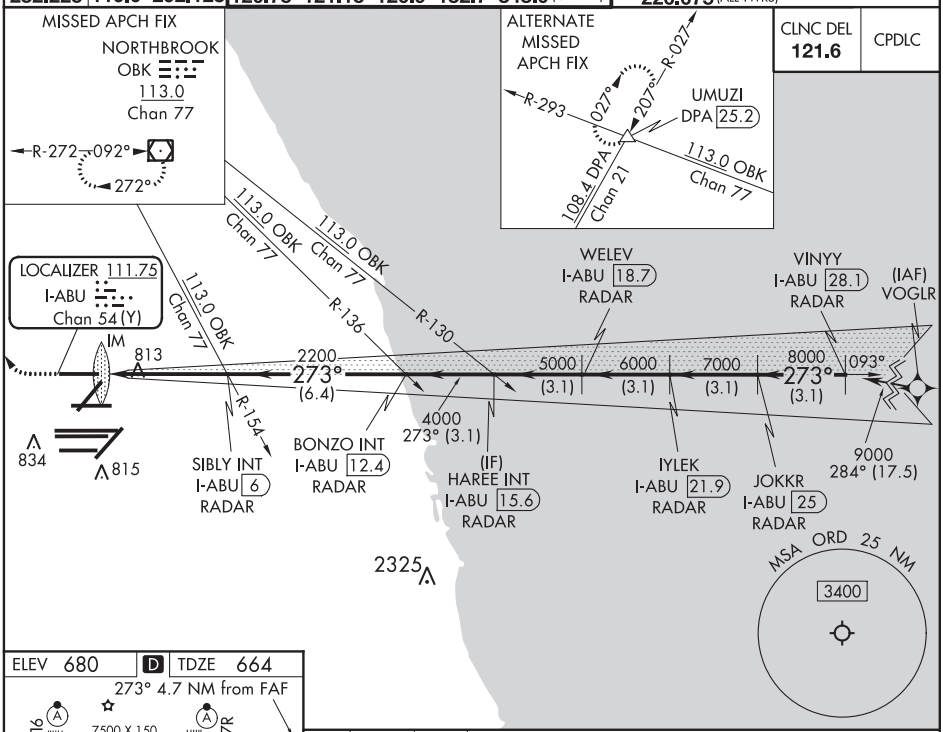

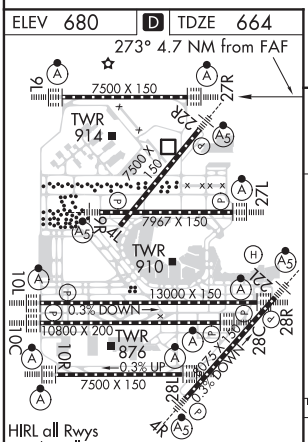

FAF to MAP 4.7 NM

Knots	60	90	120	150	180
Min:Sec	4:42	3:08	2:21	1:53	1:34

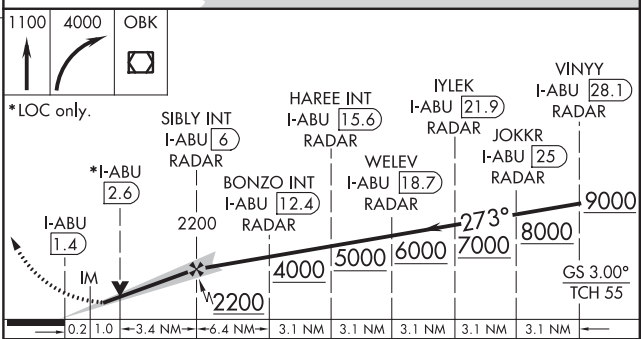

CATEGORY	A	B	C	D
S-ILS 27R	864/18 200 (200-½)			
S-LOC 27R	1120/24 456 (500-½)		1120/45 456 (500-⅞)	

CHICAGO, ILLINOIS
Amdt 4B 12SEP19

41°58'N-87°54'W

CHICAGO O'HARE INTL (ORD)
ILS or LOC RWY 27R

EC-3, 10 SEP 2020 to 05 NOV 2020

ILS or LOC RWY 28C
CHICAGO O'HARE INTL (ORD)

LOC/DME I-VZE	APP CRS	Rwy ldg	10800
108.95	273°	TDZE	651
Chan 26 (Y)		Apt Elev	680

From VOGLR: RNAV 1-GPS required.
Aircraft not GPS equipped - RADAR required for procedure entry.
DME or RADAR required.

Simultaneous approach authorized.

ALSF-2

MISSED APPROACH: Climb to 1100 then climbing left turn to 4000 on heading 215° and DPA VOR/DME R-082 to DPA VOR/DME and hold.

D-ATIS	CHICAGO APP CON	O'HARE TOWERS	GND CON	(TWR CENTER)
135.4	119.0	128.15 348.0 (Rwy 9L/27R) 133.0 348.0 (10R/28L)	124.125 (TWR NORTH)	121.75 (OBND)
282.225	292.125	120.75 121.15 126.9 132.7 348.0 (CENTER)	118.05 (TWR SOUTH)	121.9 (IBND)
			226.675 (ALL TWRS)	

CLNC DEL 121.6 | CPDLC

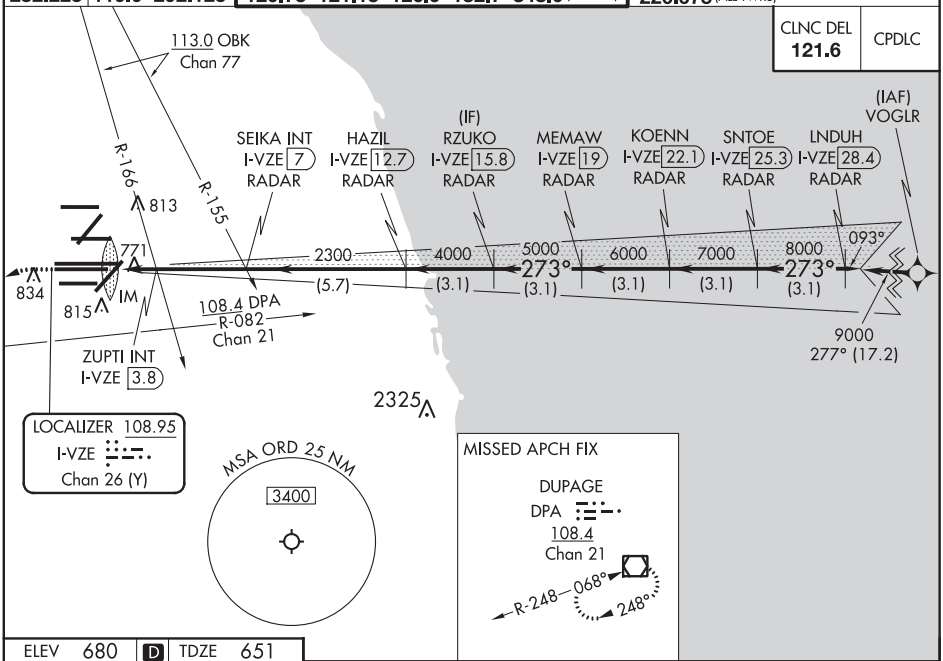

ELEV 680 | D | TDZE 651

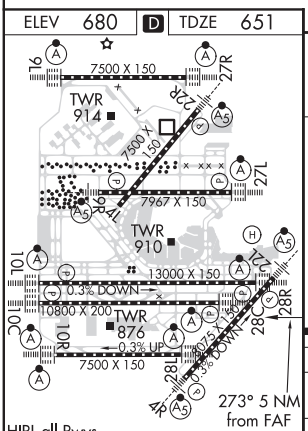

HIRL all Rwys
TDZ/CL all Rwys except 4L

FAF to MAP 5 NM					
Knots	60	90	120	150	180
Min:Sec	5:00	3:20	2:30	2:00	1:40

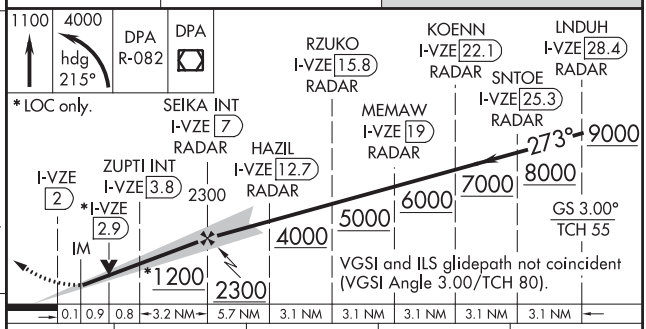

CATEGORY	A	B	C	D
S-ILS 28C	851/18 200 (200-½)			
S-LOC 28C	1200/24 549 (600-½)		1200/60 549 (600-1¼)	
ZUPTI FIX MINIMUMS (DUAL VOR RECEIVERS OR DME REQUIRED)				
S-LOC 28C	1040/24 389 (400-½)		1040/35 389 (400-⅝)	

EC-3, 10 SEP 2020 to 05 NOV 2020

CHICAGO, ILLINOIS
Amdt 2A 03JAN19
41°58'N-87°54'W
CHICAGO O'HARE INTL (ORD)
ILS or LOC RWY 28C
151

CHICAGO, ILLINOIS AL-166 (FAA) 20254

ILS or LOC RWY 28L
CHICAGO O'HARE INTL (ORD)

LOC/DME I-VQX	APP CRS	Rwy ldg	7500
110.75	274°	TDZE	667
Chan 44(Y)		Apt Elev	680

Aircraft not GPS equipped - RADAR required for procedure entry. DME or RADAR required.
From VOGLR: RNAV 1-GPS required.
Simultaneous approach authorized.

ALSF-2

MISSED APPROACH: Climb to 1200 then climbing left turn to 4000 direct CGT VORTAC and hold.

D-ATIS	CHICAGO APP CON	O'HARE TOWERS	GND CON	(TWR CENTER)
135.4	128.15 348.0 (Rwy 9L/27R) 133.0 348.0 (10R/28L)		124.125 (TWR NORTH)	121.75 (OBND)
282.225	119.0 292.125	120.75 121.15 126.9 132.7 348.0 (CENTER)	118.05 (TWR SOUTH)	121.9 (IBND)
			226.675 (ALL TWRS)	

CLNC DEL 121.6 | CPDLC

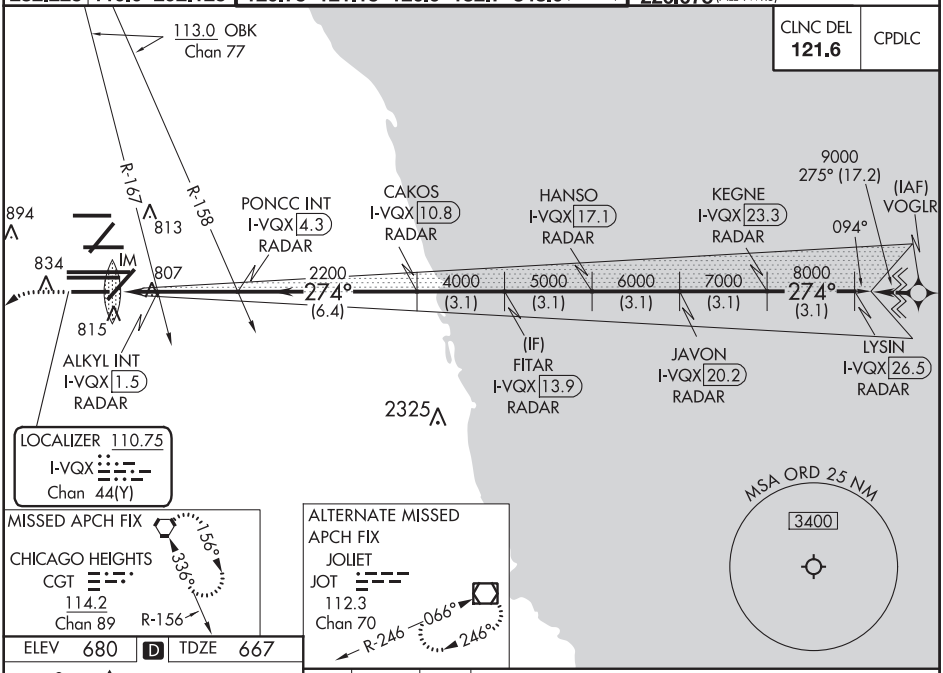

ELEV 680 | D | TDZE 667

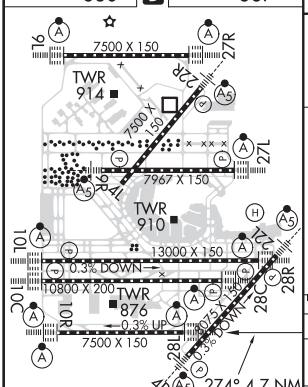

HIRL all Rwys
TDZ/CL all Rwys except 4L

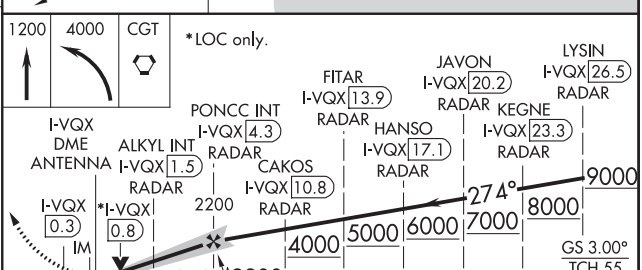

CATEGORY	A	B	C	D
S-ILS 28L	867/18 200 (200-½)			
S-LOC 28L	1240/24 573 (600-½)		1240-1¼ 573 (600-1¼)	
ALKYL FIX MINIMUMS (DUAL VOR RECEIVERS OR DME REQUIRED)				
S-LOC 28L	1060/24 393 (400-½)		1060/35 393 (400-⅝)	

FAF to MAP 4.7 NM

Knots	60	90	120	150	180
Min:Sec	4:42	3:08	2:21	1:53	1:34

EC-3, 10 SEP 2020 to 05 NOV 2020

EC-3, 10 SEP 2020 to 05 NOV 2020

ILS or LOC RWY 28R
CHICAGO O'HARE INTL (ORD)

LOC/DME I-TSL	APP CRS	Rwy ldg	13000
111.1	273°	TDZE	651
Chan 48		Apt Elev	680

From VOGLR: RNAV 1-GPS required.
Aircraft not GPS equipped - RADAR required for procedure entry.
DME or RADAR required.

Simultaneous approach authorized.

ALSF-2

MISSED APPROACH: Climb to 1100 then climbing left turn to 4000 on heading 215° and DPA VOR/DME R-082 to DPA VOR/DME and hold.

D-ATIS	CHICAGO APP CON	O'HARE TOWERS	GND CON	(TWR CENTER)
135.4	128.15 348.0 (Rwy 9L/27R) 133.0 348.0 (10R/28L)	124.125 (TWR NORTH)	121.75 (OBND)
282.225	119.0 292.125	120.75 121.15 126.9 132.7 348.0 (CENTER)	118.05 (TWR SOUTH)	121.9 (IBND)
			226.675 (ALL TWRS)	

CLNC DEL 121.6 | CPDLC

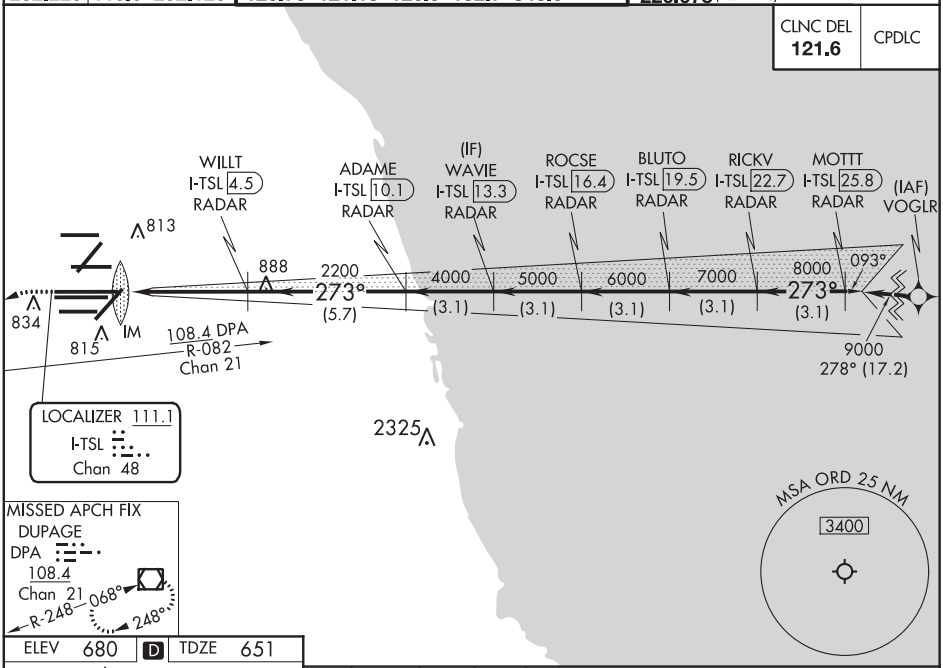

ELEV 680 | D | TDZE 651

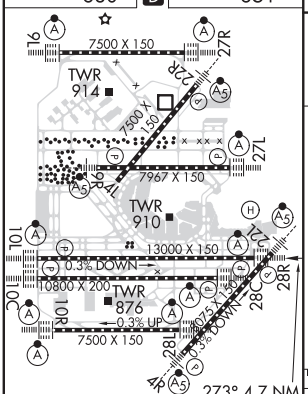

273° 4.7 NM from FAF

HIRL all Rwys
TDZ/CL all Rwys except 4L

FAF to MAP 4.7 NM					
Knots	60	90	120	150	180
Min:Sec	4:42	3:08	2:21	1:53	1:34

1100	4000 hdg 215°	DPA R-082	DPA

VGSI and ILS glidepath not coincident (VGSI Angle 3.00/TCH 70).

*LOC only.

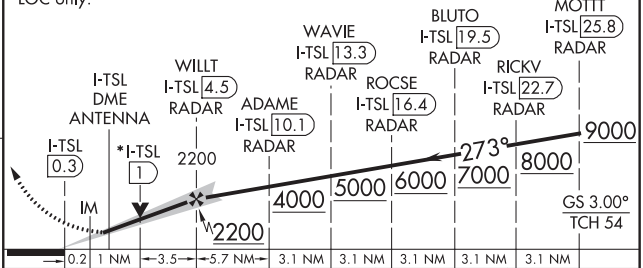

CATEGORY	A	B	C	D
S-ILS 28R	851/18 200 (200-½)			
S-LOC 28R	1120/24 469 (500-½)		1120/50 469 (500-1)	

EC-3, 10 SEP 2020 to 05 NOV 2020

EC-3, 10 SEP 2020 to 05 NOV 2020

CHICAGO, ILLINOIS AL-166 (FAA) 20254

ILS Y or LOC Y RWY 10R
CHICAGO O'HARE INTL (ORD)

LOC/DME I-BYW	APP CRS	Rwy ldg	7500
110.9	091°	TDZE	680
Chan 46		Apt Elev	680

RNAV 1-GPS or RADAR required for procedure entry. DME or RADAR required.
From GIBNS: RNAV-1 GPS required.
Simultaneous approach authorized. Inop table does not apply to S-ILS 10R all Cats.
For inop ALS, increase S-LOC 10R Cat A and B visibility to 1 SM.
Rwy 10R helicopter visibility reduction below ¾ SM NA.

ALSF-2

MISSED APPROACH: Climb to 1200 then climbing right turn to 4000 direct DPA VOR/DME and hold.

CHICAGO APP CON	O'HARE TOWERS	GND CON	(TWR CENTER)	CLNC DEL
119.0 292.125	128.15 348.0 (Rwy 9L/27R) 133.0 348.0 (10R/28L) 120.75 121.15 126.9 132.7 348.0 (CENTER)	124.125 (TWR NORTH) 118.05 (TWR SOUTH) 226.675 (ALL TWRS)	121.75 (OBND) 121.9 (IBND)	121.6

D-ATIS 135.4 282.225

ALTERNATE MISSED APCH FIX
JOLIET
JOT
112.3
Chan 70
R-246 066° 246°

CPDLC

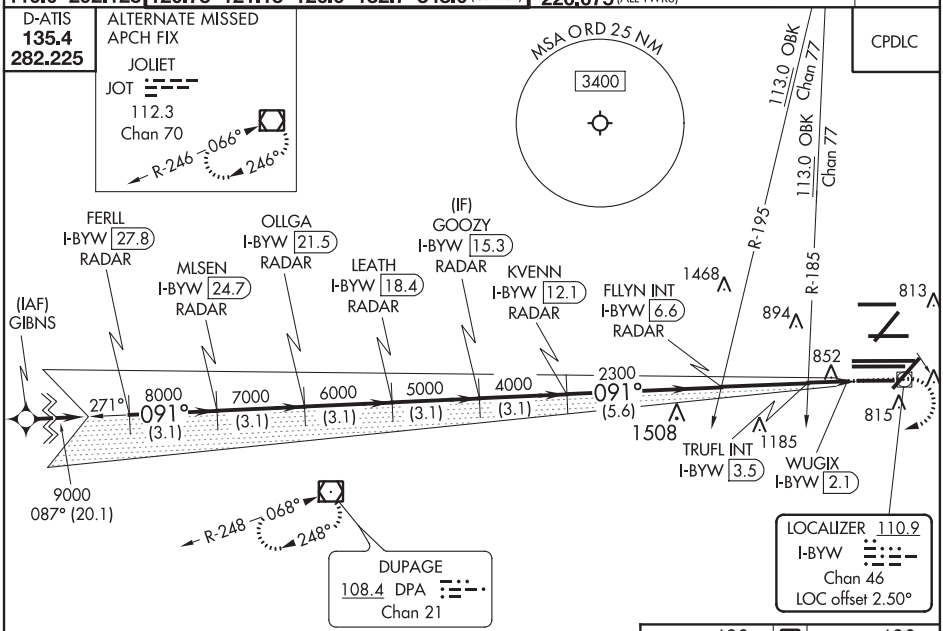

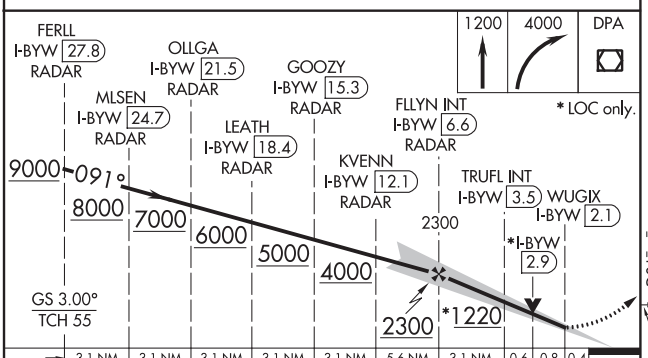

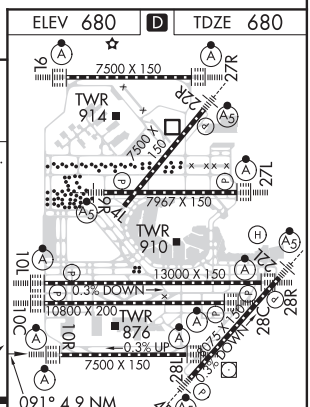

HIRL all Rwys
TDZ/CL all Rwys except 4L

CATEGORY	A	B	C	D
S-ILS 10R	930-¾ 250 (300-¾)			
S-LOC 10R	1220-¾ 540 (600-¾)		1220-1 540 (600-1)	
TRUFL FIX MINIMUMS (DUAL VOR RECEIVERS OR DME REQUIRED)				
S-LOC 10R	1120-¾ 440 (500-¾)			

FAF to MAP 4.5 NM

Knots	60	90	120	150	180
Min:Sec	4:30	3:00	2:15	1:48	1:30

EC-3, 10 SEP 2020 to 05 NOV 2020

EC-3, 10 SEP 2020 to 05 NOV 2020

ILS Z or LOC Z RWY 10R
CHICAGO O'HARE INTL (ORD)

LOC/DME I-IZJ	APP CRS	Rwy ldg	7500
110.75	094°	TDZE	680
Chan 44 (Y)		Apt Elev	680

RNAV 1-GPS or RADAR required for procedure entry. DME or RADAR required.
From GIBNS: RNAV-1 GPS required.
Simultaneous approach authorized.
For inop ALS, increase S-LOC 10R Cat C and D visibility to RVR 6000.

ALSF-2

MISSED APPROACH: Climb to 1200 then climbing right turn to 4000 direct DPA VOR/DME and hold.

CHICAGO APP CON	O'HARE TOWERS	GND CON	(TWR CENTER)	CLNC DEL
119.0 292.125	128.15 348.0 (Rwy 9L/27R) 133.0 348.0 (10R/28L) 120.75 121.15 126.9 132.7 348.0 (CENTER)	124.125 (TWR NORTH) 118.05 (TWR SOUTH) 226.675 (ALL TWRS)	121.75 (OBND) 121.9 (IBND)	121.6

D-ATIS 135.4 282.225

CPDLC

ALTERNATE MISSED APCH FIX JOLIET JOT 112.3 Chan 70 R-246 066° 246°

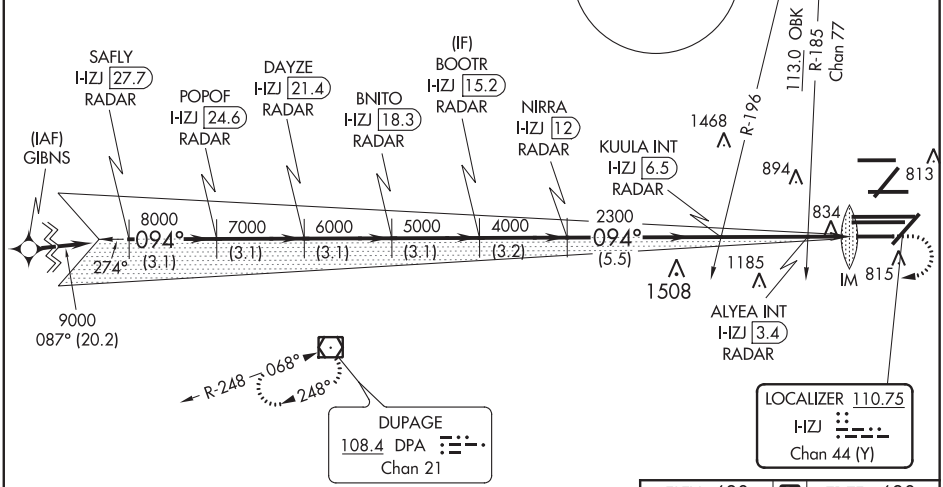

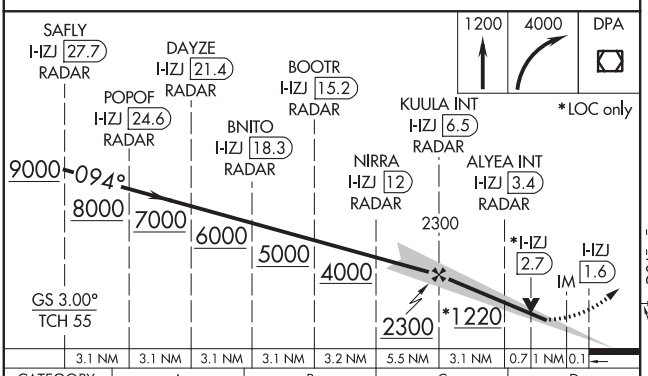

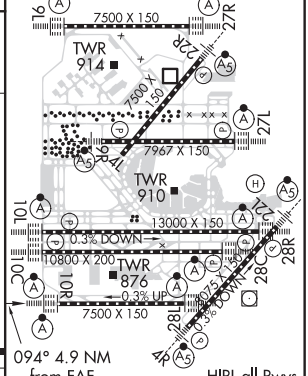

CATEGORY	A	B	C	D
S-ILS 10R	880/18 200 (200-½)			
S-LOC 10R	1100/24 420 (500-½)			

FAF to MAP 4.9 NM

Knots	60	90	120	150	180
Min:Sec	4:54	3:16	2:27	1:58	1:38

EC-3, 10 SEP 2020 to 05 NOV 2020
EC-3, 10 SEP 2020 to 05 NOV 2020

LOC/DME I-SAJ	APP CRS	Rwy ldg	7500
111.75	093°	TDZE	668
Chan 54 (Y)		Apt Elev	680

ILS RWY 9L (SA CAT I)
CHICAGO O'HARE INTL (ORD)

RNAV-1 GPS or RADAR required for procedure entry. RADAR or DME required.

Simultaneous approach authorized. Requires specific OPSPEC, MSPEC, or LOA approval and use of HUD to DH.

ALSF-2

MISSED APPROACH: Climb to 1100 then climbing left turn to 4000 direct OBK VOR/DME and hold, continue climb-in-hold to 4000.

CHICAGO APP CON	O'HARE TOWERS	GND CON	(TWR CENTER)	CLNC DEL
119.0 292.125	128.15 348.0 (Rwy 9L/27R) 133.0 348.0 (10R/28L) 120.75 121.15 126.9 132.7 348.0 (CENTER)	124.125 (TWR NORTH) 118.05 (TWR SOUTH) 226.675 (ALL TWRS)	121.75 (OBND) 121.9 (IBND)	121.6

D-ATIS 135.4 282.225

CPDLC

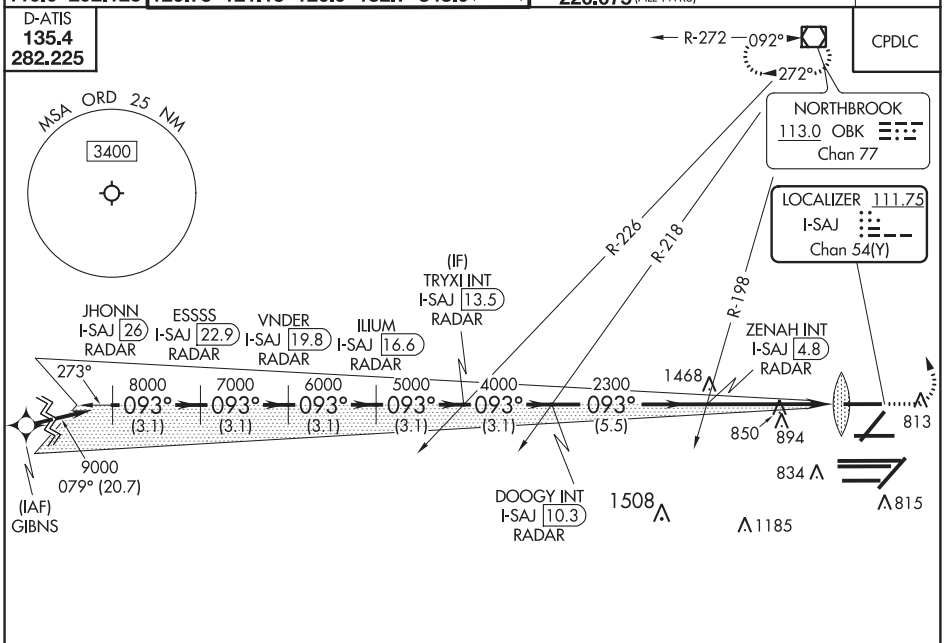

ELEV 680 D TDZE 668

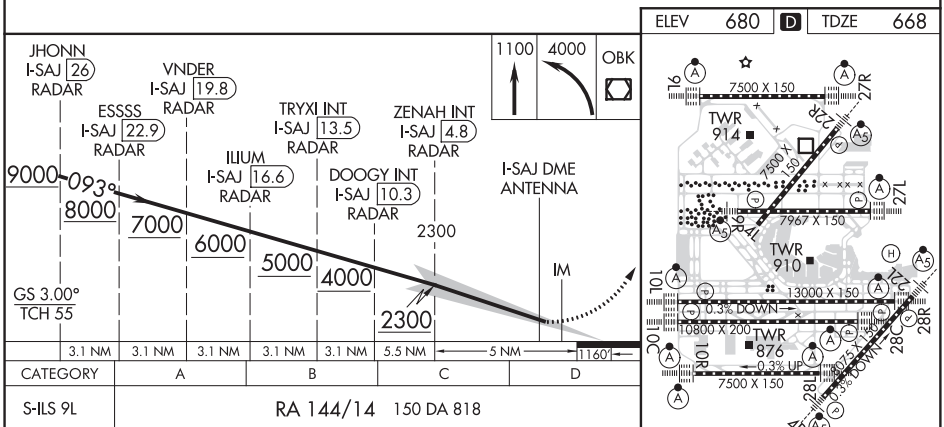

CATEGORY	A	B	C	D
S-ILS 9L	RA 144/14 150 DA 818			

SA CATEGORY I ILS - SPECIAL AIRCREW & AIRCRAFT CERTIFICATION REQUIRED

HIRL all Rwys
TDZ/CL all Rwys except 4L

EC-3, 10 SEP 2020 to 05 NOV 2020

ILS RWY 10C (SA CAT I)
CHICAGO O'HARE INTL (ORD)

LOC/DME I-SXH	APP CRS	Rwy ldg	10540
108.95	093°	TDZE	669
Chan 26(Y)		Apt Elev	680

From GIBNS: RNAV-1 GPS required.
RNAV 1-GPS or RADAR required for procedure entry. DME or RADAR required.
Simultaneous approach authorized. Requires specific OPSPEC, MSPEC, or LOA approval and use of HUD to DH.

ALSF-2

MISSED APPROACH: Climb to 4000 on heading 093° and CGT VORTAC R-336 to CGT VORTAC and hold.

CHICAGO APP CON	O'HARE TOWERS	GND CON (TWR NORTH)	(TWR CENTER)	CLNC DEL
119.0 292.125	128.15 348.0 (Rwy 9L/27R) 133.0 348.0 (10R/28L) 120.75 121.15 126.9 132.7 348.0 (CENTER)	124.125 (TWR NORTH) 118.05 (TWR SOUTH) 226.675 (ALL TWRS)	121.75 (OBND) 121.9 (IBND)	121.6

D-ATIS 135.4 282.225

CPDLC

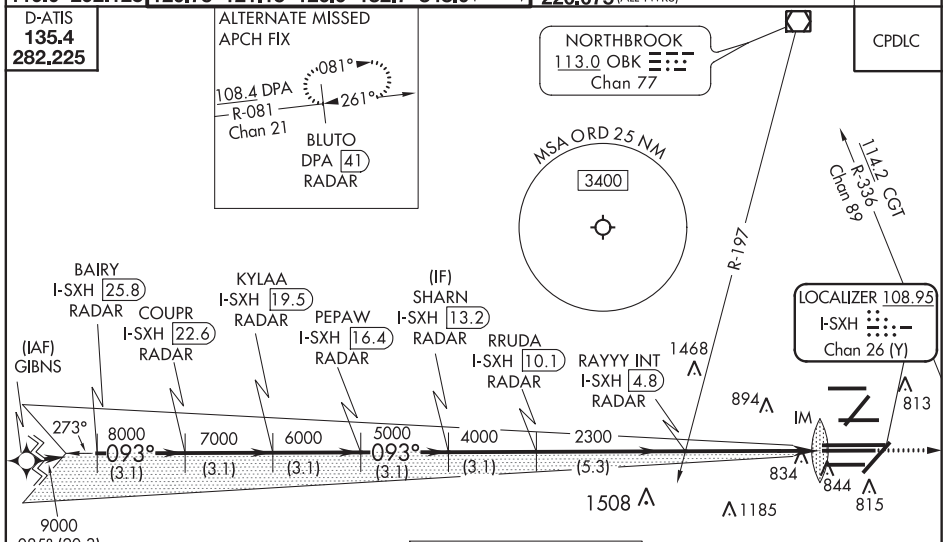

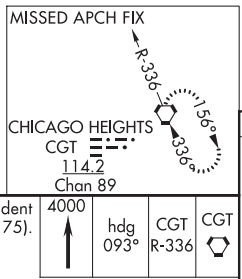

ELEV 680 | D | TDZE 669

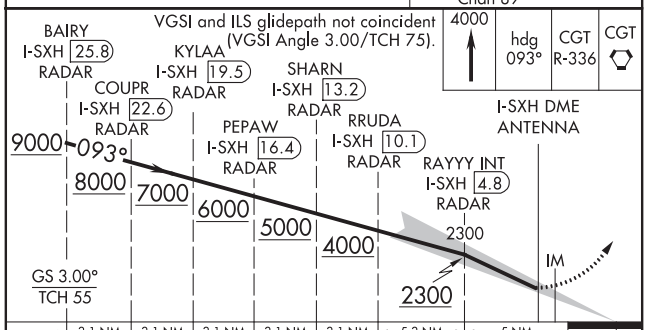

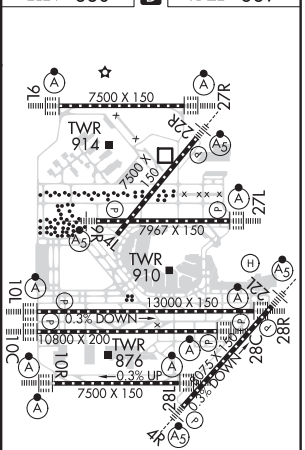

CATEGORY	A	B	C	D
S-ILS 10C	RA 148/14	150 DA 819		

SA CATEGORY I ILS - SPECIAL AIRCREW & AIRCRAFT CERTIFICATION REQUIRED

EC-3, 10 SEP 2020 to 05 NOV 2020

CHICAGO, ILLINOIS AL-166 (FAA) 20254

ILS RWY 10L (SA CAT I)
CHICAGO O'HARE INTL (ORD)

LOC/DME I-MED	APP CRS	Rwy ldg	12246
111.1	093°	TDZE	672
Chan 48		Apt Elev	680

From GIBNS: RNAV-1 GPS required.
RNAV 1-GPS or RADAR required for procedure entry. DME or RADAR required.
Simultaneous approach authorized. Requires specific OPSPEC, MSPEC, or LOA approval and use of HUD to DH.

ALSF-2

MISSED APPROACH: Climb to 4000 on heading 093° and CGT VORTAC R-336 to CGT VORTAC and hold.

CHICAGO APP CON	O'HARE TOWERS	GND CON	(TWR CENTER)	CLNC DEL
119.0 292.125	128.15 348.0 (Rwy 9L/27R) 133.0 348.0 (10R/28L) 120.75 121.15 126.9 132.7 348.0 (CENTER)	124.125 (TWR NORTH) 118.05 (TWR SOUTH) 226.675 (ALL TWRS)	121.75 (OBND) 121.9 (IBND)	121.6

D-ATIS 135.4 282.225

CPDLC

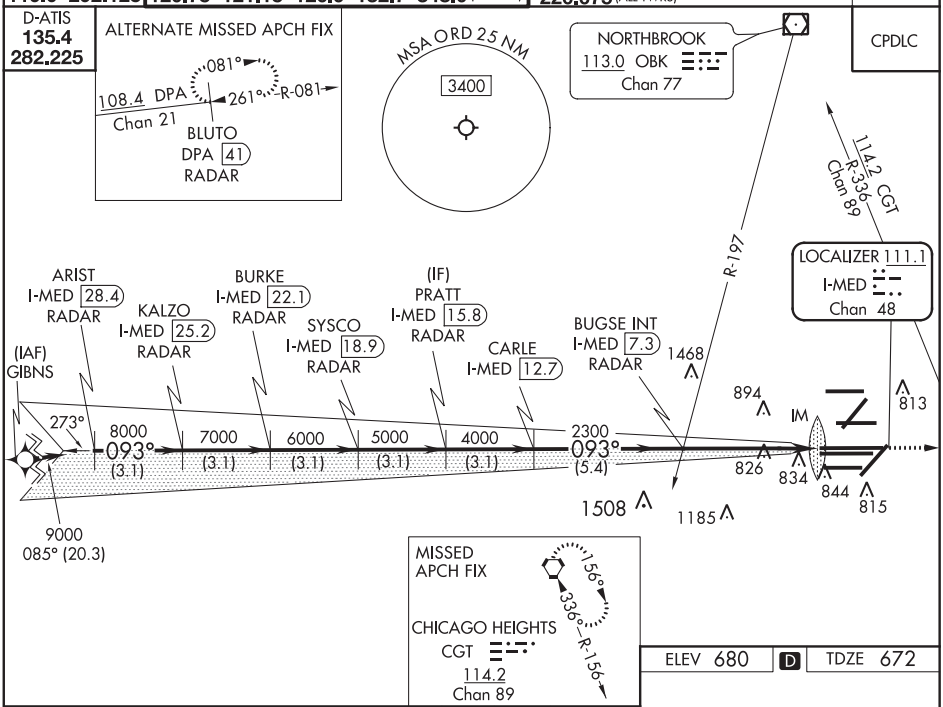

ELEV 680 D TDZE 672

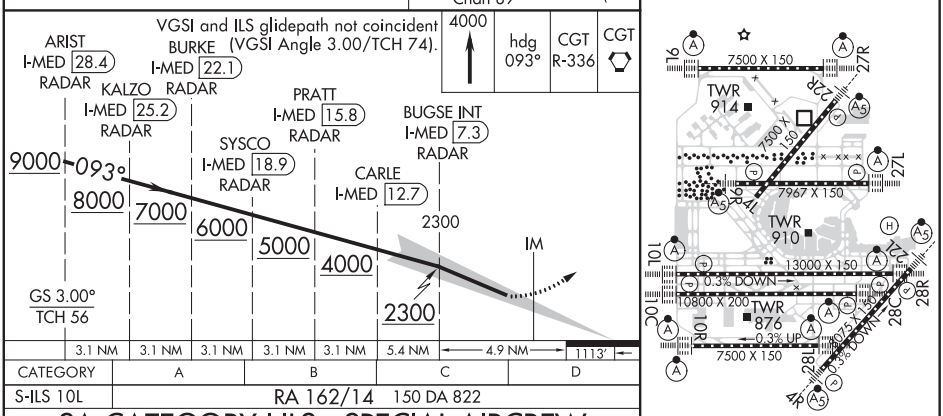

EC-3, 10 SEP 2020 to 05 NOV 2020

EC-3, 10 SEP 2020 to 05 NOV 2020

LOC/DME I-IAC	APP CRS	Rwy ldg	7782
110.5	273°	TDZE	654
Chan 42		Apt Elev	680

ILS RWY 27L (SA CAT I)
CHICAGO O'HARE INTL (ORD)

From VOGLR: RNAV 1-GPS required.
Aircraft not GPS equipped - RADAR required for procedure entry. DME or RADAR required.
Simultaneous approach authorized.
Requires specific OPSPEC, MSPEC, or LOA approval and use of HUD to DH.

ALSF-2

MISSED APPROACH: Climb to 1200 then climbing right turn to 4000 on heading 295° and on CGT VORTAC R-322 to UKUNE INT/CGT 48 DME and hold.

D-ATIS	CHICAGO APP CON	O'HARE TOWERS	GND CON	(TWR CENTER)
135.4	119.0 292.125	128.15 348.0 (Rwy 9L/27R) 133.0 348.0 (10R/28L)	124.125 (TWR NORTH)	121.75 (OBND)
282.225		120.75 121.15 126.9 132.7 348.0 (CENTER)	118.05 (TWR SOUTH)	121.9 (IBND)
			226.675 (ALL TWRS)	

CLNC DEL 121.6 | CPDLC

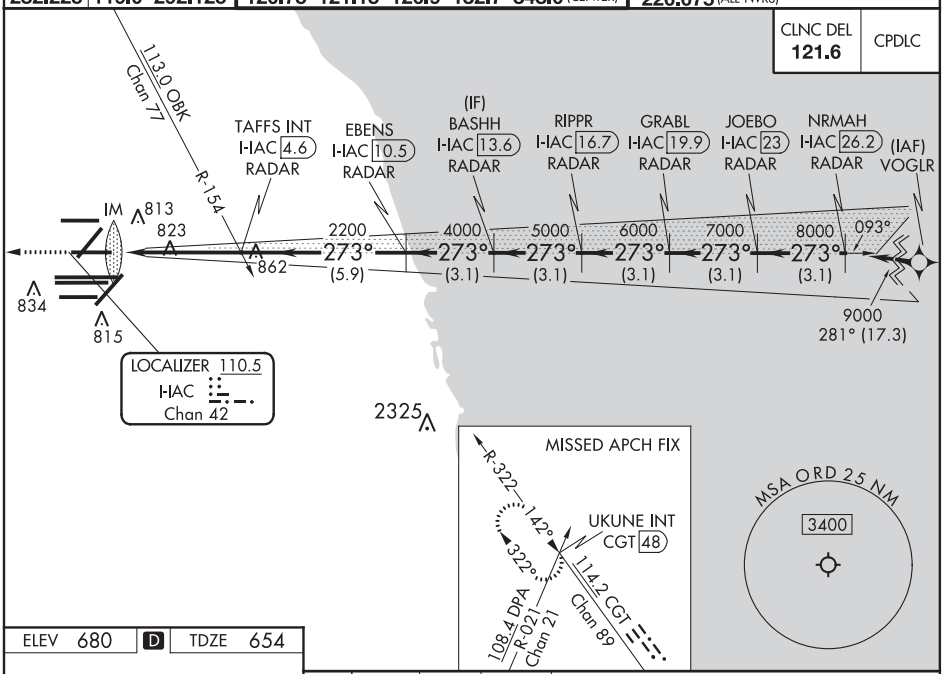

ELEV 680 | D | TDZE 654

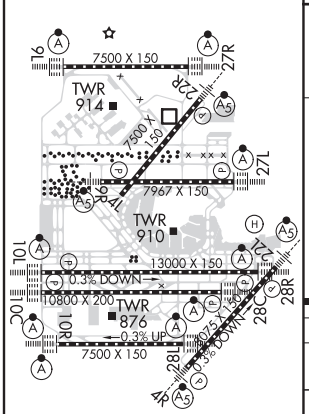

HIRL all Rwys
TDZ/CL all Rwys except 4L

1200	4000	CGT R-322	UKUNE INT
	hdg 295°		

VGSI and ILS glidepath not coincident (VGSI Angle 3.00/TCH 67).

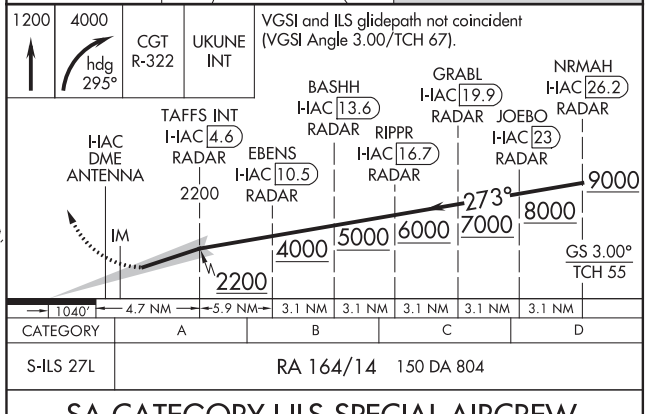

CATEGORY	A	B	C	D
S-ILS 27L	RA 164/14 150 DA 804			

SA CATEGORY I ILS-SPECIAL AIRCREW & AIRCRAFT CERTIFICATION REQUIRED

EC-3, 10 SEP 2020 to 05 NOV 2020

EC-3, 10 SEP 2020 to 05 NOV 2020

CHICAGO, ILLINOIS

AL-166 (FAA)

20254

ILS RWY 27R (SA CAT I)
CHICAGO O'HARE INTL (ORD)

LOC/DME I-ABU	APP CRS	Rwy ldg	7500
111.75	273°	TDZE	664
Chan 54 (Y)		Apt Elev	680

RNAV-1 GPS or RADAR required for procedure entry. RADAR or DME required.

Simultaneous approach authorized. Requires specific OPSPEC, MSPEC, or LOA approval and use of HUD to DH.

ALSF-2

MISSED APPROACH: Climb to 1100 then climbing right turn to 4000 direct OBK VOR/DME and hold, continue climb-in-hold to 4000.

D-ATIS	CHICAGO APP CON		O'HARE TOWERS					GND CON (TWR NORTH)	(TWR CENTER)
135.4			128.15	348.0 (Rwy 9L/27R)	133.0	348.0 (10R/28L)		124.125	121.75 (OBND)
282.225	119.0	292.125	120.75	121.15	126.9	132.7	348.0 (CENTER)	118.05 (TWR SOUTH)	121.9 (IBND)
								226.675 (ALL TWRS)	

CLNC DEL 121.6 | CPDLC

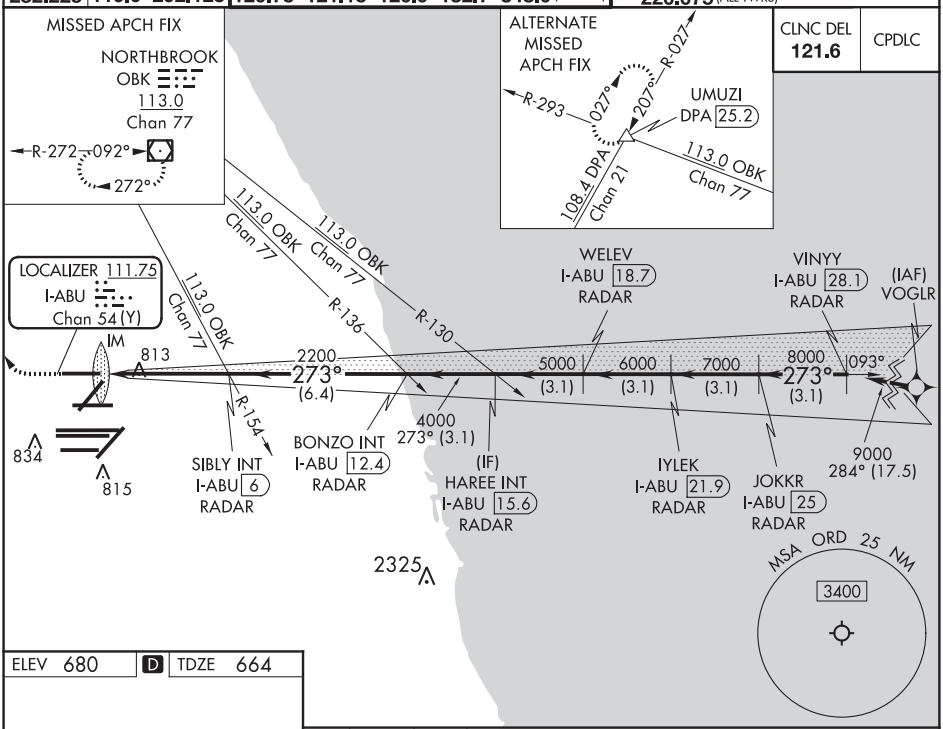

ELEV 680 | D | TDZE 664

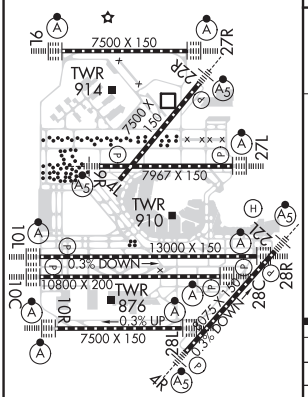

HIRL all Rwys
TDZ/CL all Rwys except 4L

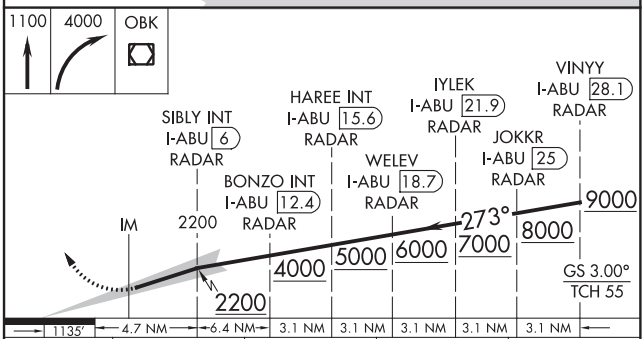

CATEGORY	A	B	C	D
S-ILS-27R	RA 171/14 150 DA 814			

SA CATEGORY I ILS - SPECIAL AIRCREW & AIRCRAFT CERTIFICATION REQUIRED

EC-3, 10 SEP 2020 to 05 NOV 2020

EC-3, 10 SEP 2020 to 05 NOV 2020

ILS RWY 28C (SA CAT I)
CHICAGO O'HARE INTL (ORD)

LOC/DME I-VZE	APP CRS	Rwy ldg	10800
108.95	273°	TDZE	651
Chan 26 (Y)		Apt Elev	680

From VOGLR: RNAV 1-GPS required.
Aircraft not GPS equipped - RADAR required for procedure entry.
DME or RADAR required.

T Simultaneous approach authorized. Requires specific OPSPEC, MSPEC, or LOA approval and use of HUD to DH.

ALSF-2

MISSED APPROACH: Climb to 1100 then climbing left turn to 4000 on heading 215° and DPA VOR/DME R-082 to DPA VOR/DME and hold.

D-ATIS	CHICAGO APP CON	O'HARE TOWERS	GND CON	(TWR CENTER)
135.4	282.225	119.0 292.125	128.15 348.0 (Rwy 9L/27R) 133.0 348.0 (10R/28L) 120.75 121.15 126.9 132.7 348.0 (CENTER)	124.125 (TWR NORTH) 118.05 (TWR SOUTH) 226.675 (ALL TWRS)	121.75 (OBND) 121.9 (IBND)

CLNC DEL 121.6 | CPDLC

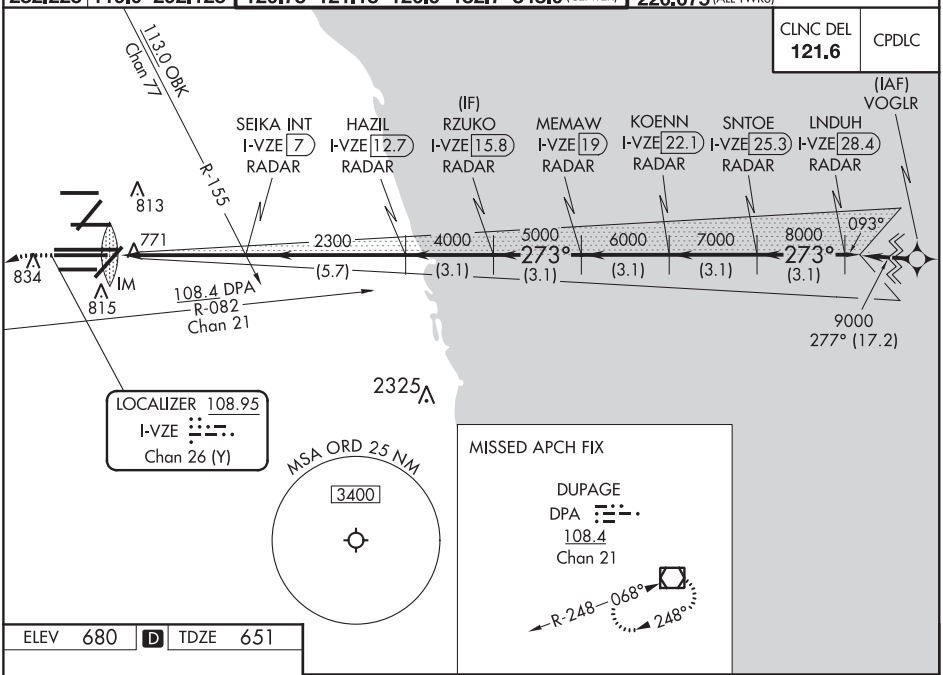

ELEV 680 | D | TDZE 651

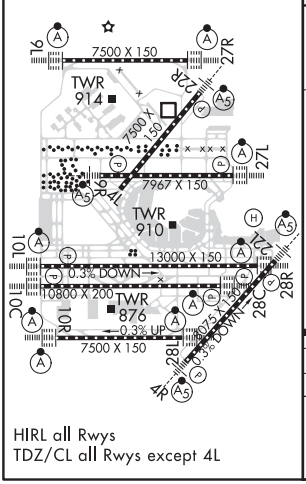

HIRL all Rwys
TDZ/CL all Rwys except 4L

1100 | 4000 hdg 215° | DPA R-082 | DPA

VGSI and ILS glidepath not coincident
(VGSI Angle 3.00/TCH 80).

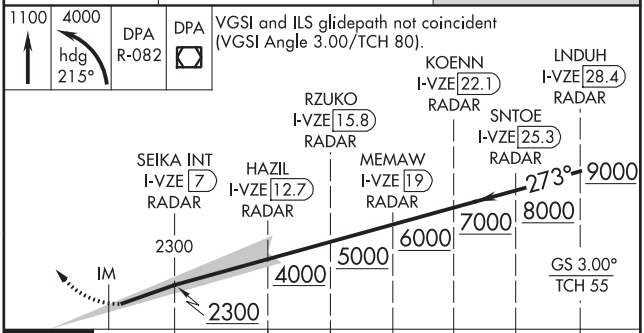

CATEGORY	A	B	C	D
S-ILS 28C	RA 155/14 150 DA 801			

SA CATEGORY I ILS - SPECIAL AIRCREW & AIRCRAFT CERTIFICATION REQUIRED

EC-3, 10 SEP 2020 to 05 NOV 2020

EC-3, 10 SEP 2020 to 05 NOV 2020

CHICAGO, ILLINOIS AL-166 (FAA) 20254

LOC/DME I-VQX	APP CRS	Rwy ldg	7500
110.75	274°	TDZE	667
Chan 44 (Y)		Apt Elev	680

ILS RWY 28L (SA CAT I)
CHICAGO O'HARE INTL (ORD)

From VOGLR: RNAV 1-GPS required.
Aircraft not GPS equipped - RADAR required for procedure entry. DME or RADAR required.
Simultaneous approach authorized.
Requires specific OPSPEC, MSPEC, or LOA approval and use of HUD to DH.

ALSF-2

MISSED APPROACH: Climb to 1200 then climbing left turn to 4000 direct CGT VORTAC and hold.

D-ATIS	CHICAGO APP CON	O'HARE TOWERS	GND CON	(TWR CENTER)
135.4	119.0 292.125	128.15 348.0 (Rwy 9L/27R) 133.0 348.0 (10R/28L)	124.125 (TWR NORTH)	121.75 (OBND)
282.225		120.75 121.15 126.9 132.7 348.0 (CENTER)	118.05 (TWR SOUTH)	121.9 (IBND)
			226.675 (ALL TWRS)	

CLNC DEL 121.6 | CPDLC

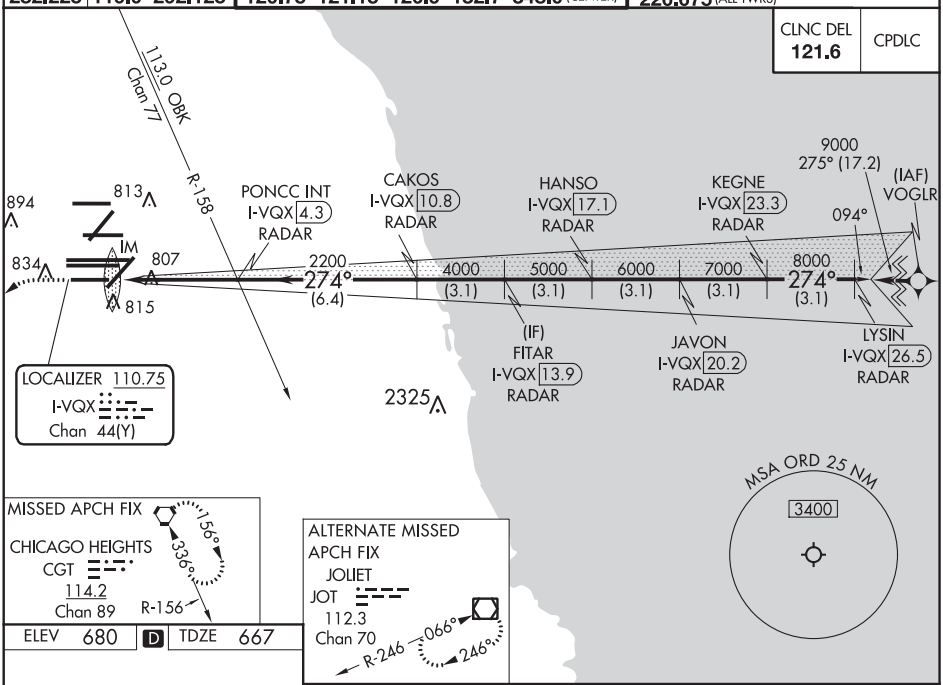

ELEV 680 | D | TDZ 667

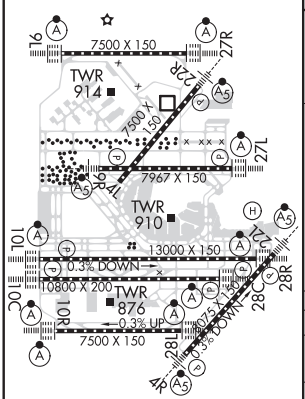

HIRL all Rwys
TDZ/CL all Rwys except 4L

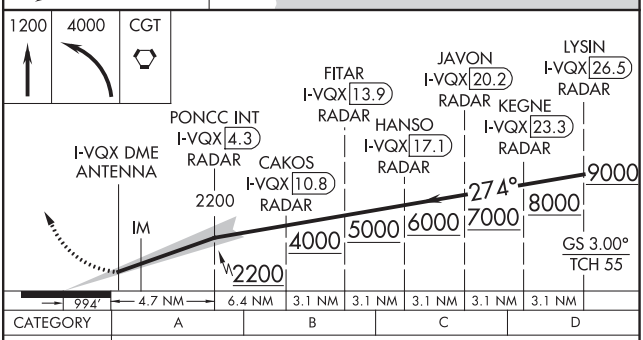

CATEGORY	A	B	C	D
S-ILS 28L	RA 157/14 150 DA 817			

SA CATEGORY I ILS-SPECIAL AIRCREW & AIRCRAFT CERTIFICATION REQUIRED

EC-3, 10 SEP 2020 to 05 NOV 2020

EC-3, 10 SEP 2020 to 05 NOV 2020

LOC/DME I-TSL	APP CRS	Rwy ldg	13000
111.1	273°	TDZE	651
Chan 48		Apt Elev	680

ILS RWY 28R (SA CAT I)
CHICAGO O'HARE INTL (ORD)

From VOGLR: RNAV 1-GPS required.
Aircraft not GPS equipped - RADAR required for procedure entry.
DME or RADAR required.

Simultaneous approach authorized. Requires specific OPSPEC, MSPEC, or LOA approval and use of HUD to DH.

ALSF-2

MISSED APPROACH: Climb to 1100 then climbing left turn to 4000 on heading 215° and DPA VOR/DME R-082 to DPA VOR/DME and hold.

D-ATIS	CHICAGO APP CON		O'HARE TOWERS					GND CON		(TWR CENTER)
135.4			128.15	348.0 (Rwy 9L/27R)	133.0	348.0 (10R/28L)		124.125 (TWR NORTH)		121.75 (OBND)
282.225	119.0	292.125	120.75	121.15	126.9	132.7	348.0 (CENTER)	118.05 (TWR SOUTH)		121.9 (IBND)
								226.675 (ALL TWRS)		

CLNC DEL 121.6 | CPDLC

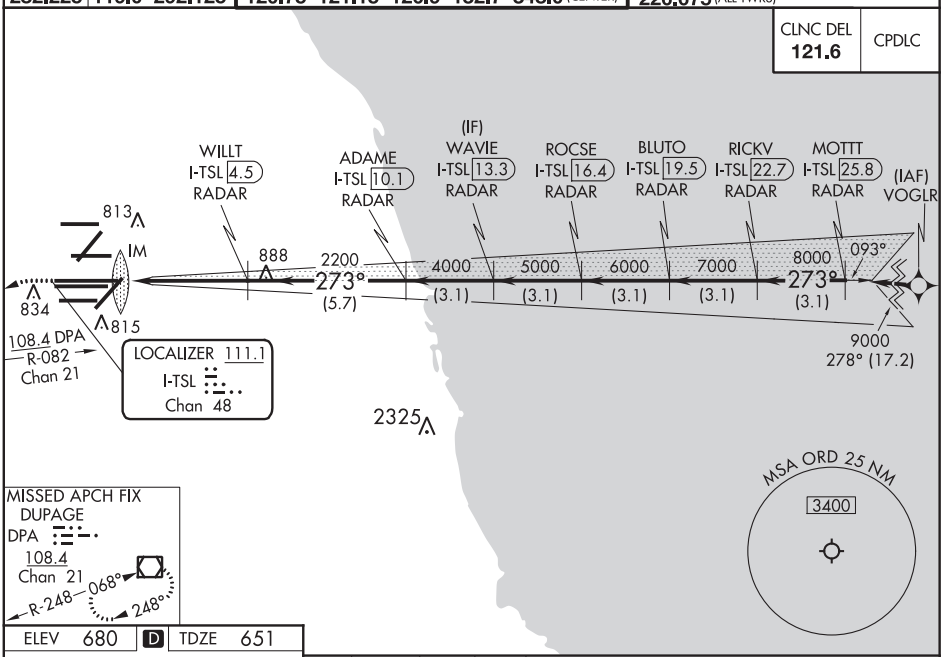

ELEV 680 | D | TDZE 651

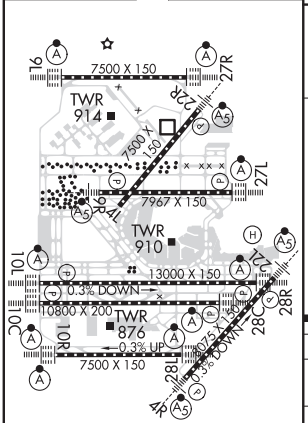

HIRL all Rwys
TDZ/CL all Rwys except 4L

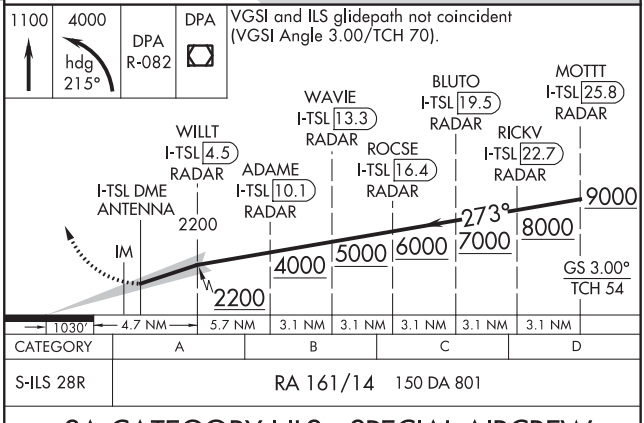

CATEGORY	A	B	C	D
S-ILS 28R	RA 161/14 150 DA 801			

SA CATEGORY I ILS - SPECIAL AIRCREW & AIRCRAFT CERTIFICATION REQUIRED

EC-3, 10 SEP 2020 to 05 NOV 2020

EC-3, 10 SEP 2020 to 05 NOV 2020

CHICAGO, ILLINOIS AL-166 (FAA) 20254

LOC/DME I-IZJ 110.75 Chan 44 (Y)	APP CRS 094°	Rwy ldg 7500 TDZE 680 Apt Elev 680

ILS Z RWY 10R (SA CAT I)
CHICAGO O'HARE INTL (ORD)

RNAV 1-GPS or RADAR required for procedure entry. DME or RADAR required.
From GIBNS: RNAV-1 GPS required.

Simultaneous approach authorized. Requires specific OPSPEC, MSPEC, or LOA approval and use of HUD to DH.

ALSF-2

MISSED APPROACH: Climb to 1200 then climbing right turn to 4000 direct DPA VOR/DME and hold.

D-ATIS	CHICAGO APP CON	O'HARE TOWERS	GND CON	(TWR CENTER)
135.4 282.225	119.0 292.125	128.15 348.0 (Rwy 9L/27R) 133.0 348.0 (10R/28L) 120.75 121.15 126.9 132.7 348.0 (CENTER)	124.125 (TWR NORTH) 118.05 (TWR SOUTH) 226.675 (ALL TWRS)	121.75 (OBND) 121.9 (IBND)

ALTERNATE MISSED APCH FIX JOLIET JOT 112.3 Chan 70 R-246 066° 246°

CLNC DEL 121.6 | CPDLC

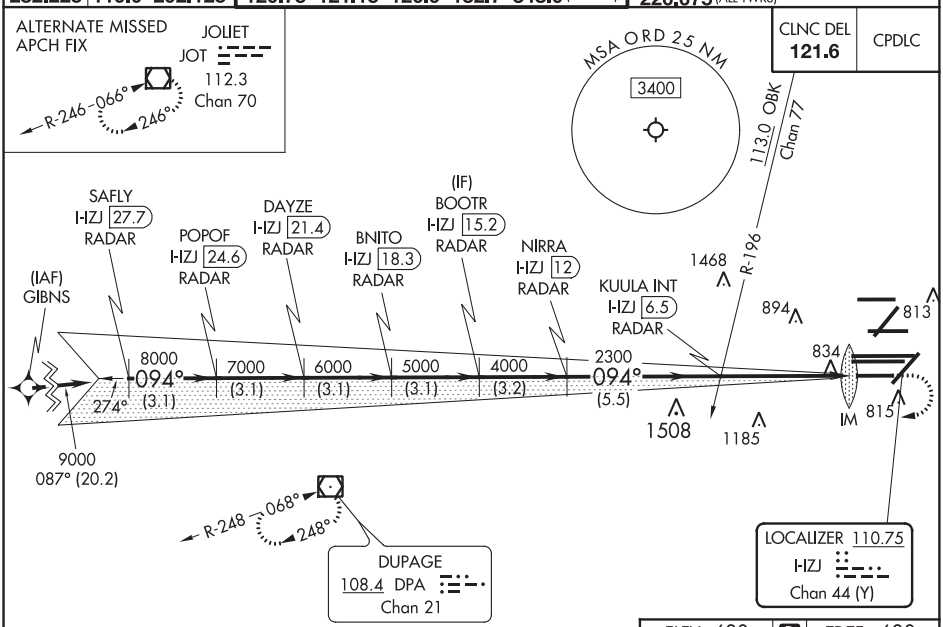

EC-3, 10 SEP 2020 to 05 NOV 2020

ELEV 680 | D | TDZE 680

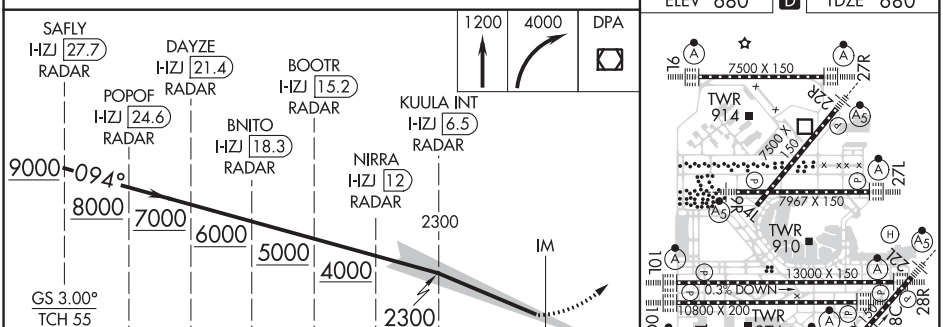

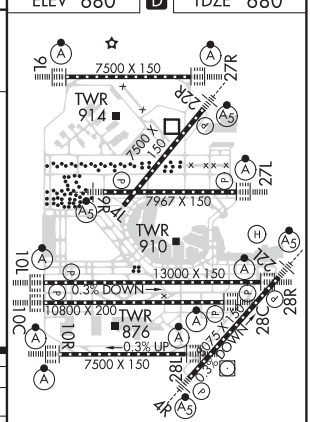

CATEGORY	A	B	C	D
S-ILS 10R	RA 165/14 150 DA 830			

SA CATEGORY I ILS-SPECIAL AIRCREW & AIRCRAFT CERTIFICATION REQUIRED

HIRL all Rwys
TDZ/CL all Rwys except 4L

LOC I-FJU	APP CRS	Rwy ldg 8075
110.1	045°	TDZE 661
		Apt Elev 680

ILS RWY 4R (SA CAT I & II)
CHICAGO O'HARE INTL (ORD)

RADAR required for procedure entry.
Simultaneous approach authorized.
SA CAT I: Requires specific OPSPEC, MSPEC, or LOA approval and use of HUD to DH.
SA CAT II: Reduced lighting: Requires specific OPSPEC, MSPEC, or LOA approval and use of autoland or HUD to touchdown.

MALSR

MISSED APPROACH: Climb to 1200 then climbing right turn to 4000 on heading 060° and OBK VOR/DME R-134 to LAIRD INT/OBK 21.4 DME and hold.

CHICAGO APP CON	O'HARE TOWERS	GND CON (TWR CENTER)	CLNC DEL
119.0 292.125	128.15 348.0 (Rwy 9L/27R) 133.0 348.0 (10R/28L) 120.75 121.15 126.9 132.7 348.0 (CENTER)	124.125 (TWR NORTH) 121.75 (OBND) 118.05 (TWR SOUTH) 121.9 (IBND) 226.675 (ALL TWRS)	121.6

D-ATIS 135.4 282.225

CPDLC

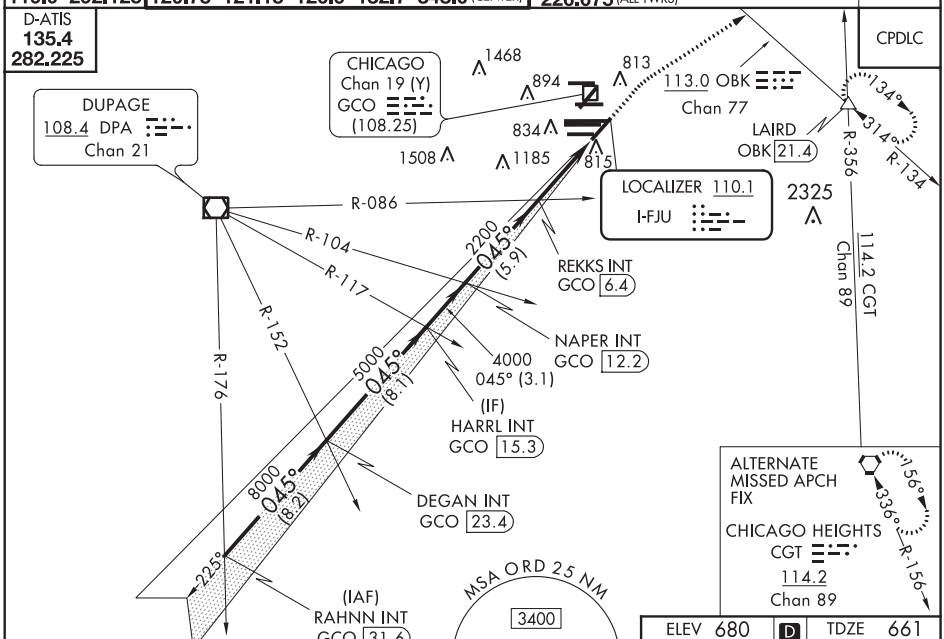

ELEV 680 D TDZE 661

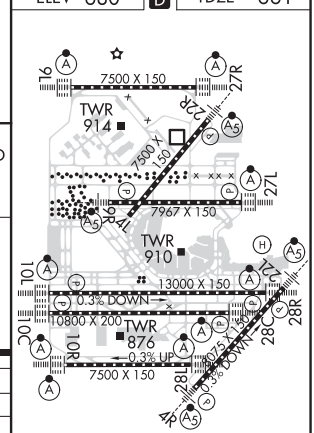

HIRL all Rwys
TDZ/CL all Rwys except 4L

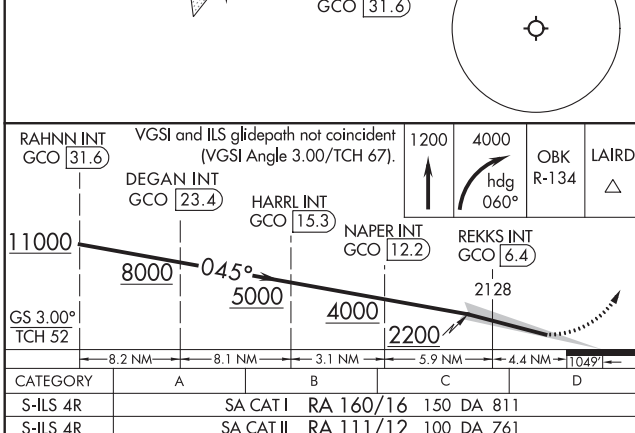

CATEGORY	A	B	C	D
S-ILS 4R	SA CAT I RA 160/16 150 DA 811			
S-ILS 4R	SA CAT II RA 111/12 100 DA 761			

SA CATEGORY I & II ILS - SPECIAL AIRCREW & AIRCRAFT CERTIFICATION REQUIRED

EC-3, 10 SEP 2020 to 05 NOV 2020

EC-3, 10 SEP 2020 to 05 NOV 2020

LOC/DME I-SAJ	APP CRS	Rwy ldg	7500
111.75	093°	TDZE	668
Chan 54 (Y)		Apt Elev	680

ILS RWY 9L (CAT II & III)
CHICAGO O'HARE INTL (ORD)

RNAV-1 GPS or RADAR required for procedure entry. RADAR or DME required.

Simultaneous approach authorized.

ALSF-2

MISSED APPROACH: Climb to 1100 then climbing left turn to 4000 direct OBK VOR/DME and hold, continue climb-in-hold to 4000.

CHICAGO APP CON	O'HARE TOWERS	GND CON	(TWR CENTER)	CLNC DEL
119.0 292.125	128.15 348.0 (Rwy 9L/27R) 133.0 348.0 (10R/28L) 120.75 121.15 126.9 132.7 348.0 (CENTER)	124.125 (TWR NORTH) 118.05 (TWR SOUTH) 226.675 (ALL TWRS)	121.75 (OBND) 121.9 (IBND)	121.6

D-ATIS 135.4 282.225

CPDLC

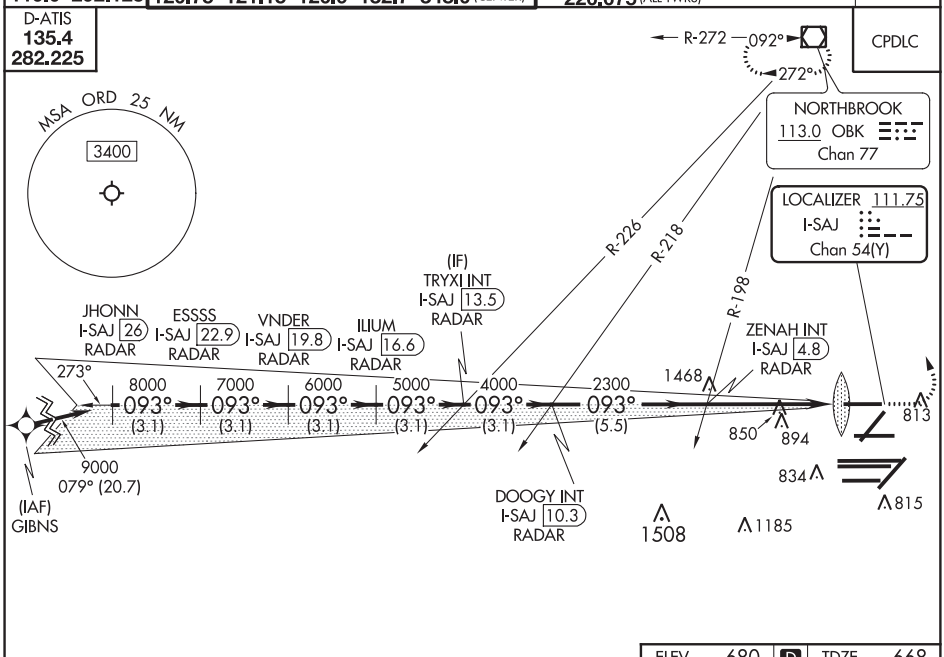

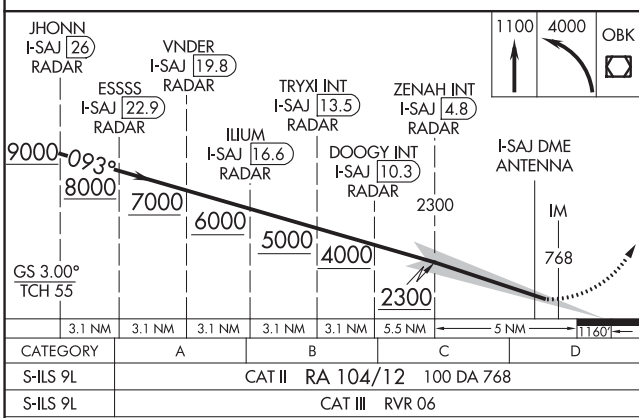

CATEGORY	A	B	C	D
S-ILS 9L	CAT II RA 104/12 100 DA 768			
S-ILS 9L	CAT III RVR 06			

CATEGORY II & III ILS - SPECIAL AIRCREW & AIRCRAFT CERTIFICATION REQUIRED

ELEV 680 D TDZE 668

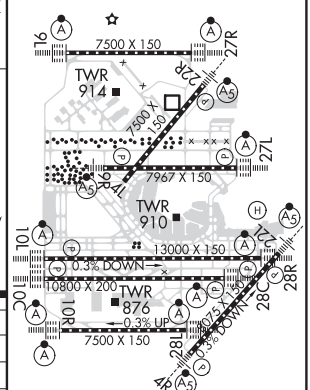

HIRL all Rwys
TDZ/CL all Rwys except 4L

EC-3, 10 SEP 2020 to 05 NOV 2020

ILS RWY 10C (CAT II & III)
CHICAGO O'HARE INTL (ORD)

LOC/DME I-SXH	APP CRS	Rwy ldg	10540
108.95	093°	TDZE	669
Chan 26 (Y)		Apt Elev	680

From GIBNS: RNAV-1 GPS required.
RNAV 1-GPS or RADAR required for procedure entry. DME or RADAR required.
Simultaneous approach authorized. CAT II: RVR 1000 authorized with specific OPSPEC, MSPEC, or LOA approval and use of autoland or HUD to touchdown.

ALSF-2

MISSED APPROACH: Climb to 4000 on heading 093° and CGT VORTAC R-336 to CGT VORTAC and hold.

CHICAGO APP CON	O'HARE TOWERS	GND CON	(TWR CENTER)	CLNC DEL
119.0 292.125	128.15 348.0 (Rwy 9L/27R) 133.0 348.0 (10R/28L) 120.75 121.15 126.9 132.7 348.0 (CENTER)	124.125 (TWR NORTH) 118.05 (TWR SOUTH) 226.675 (ALL TWRS)	121.75 (OBND) 121.9 (IBND)	121.6

D-ATIS 135.4 282.225

CPDLC

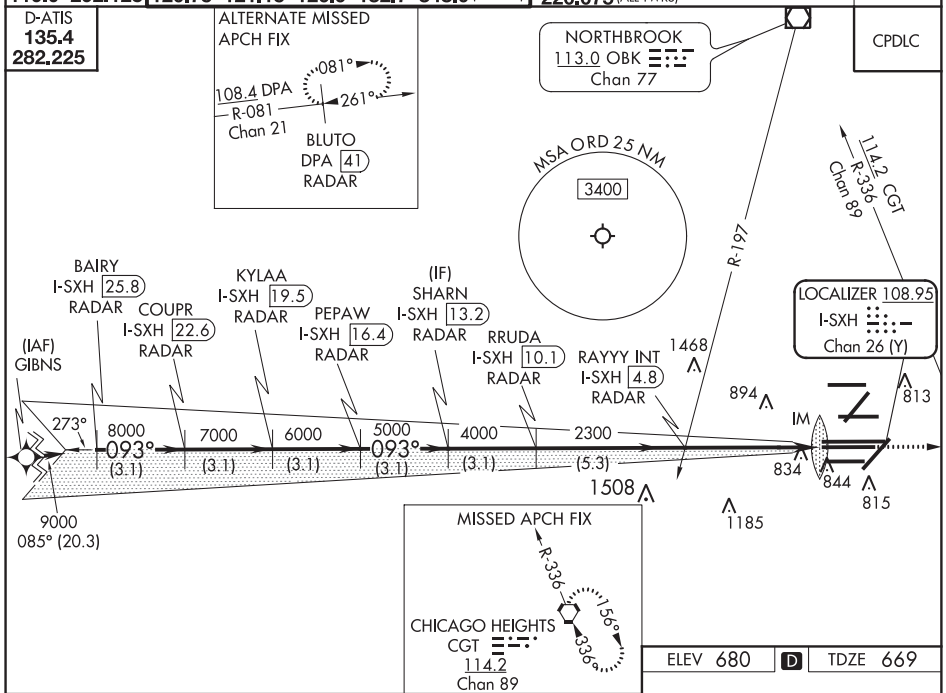

ELEV 680 D TDZE 669

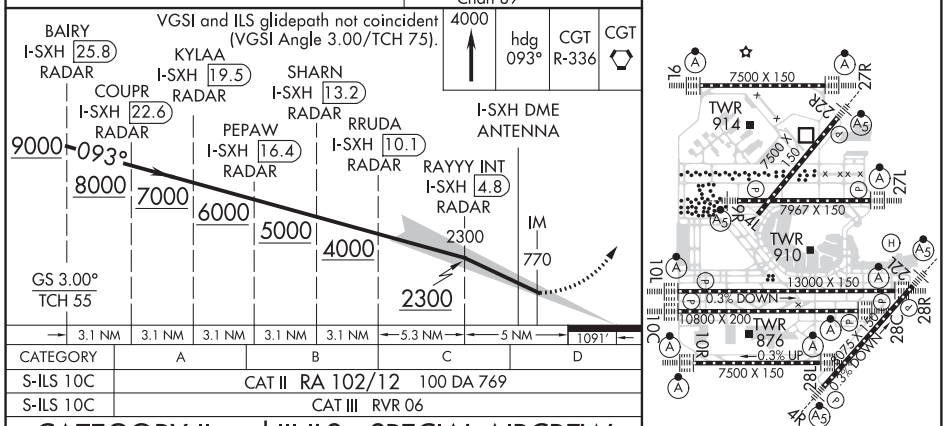

CATEGORY	A	B	C	D
S-ILS 10C	CAT II RA 102/12 100 DA 769			
S-ILS 10C	CAT III RVR 06			

CATEGORY II and III ILS - SPECIAL AIRCREW & AIRCRAFT CERTIFICATION REQUIRED

HIRL all Rwys
TDZ/CL all Rwys except 4L

EC-3, 10 SEP 2020 to 05 NOV 2020

EC-3, 10 SEP 2020 to 05 NOV 2020

CHICAGO, ILLINOIS AL-166 (FAA) 20254

LOC/DME I-MED	APP CRS	Rwy ldg	12246
111.1	093°	TDZE	672
Chan 48		Apt Elev	680

ILS RWY 10L (CAT II & III)
CHICAGO O'HARE INTL (ORD)

From GIBNS: RNAV-1 GPS required.
RNAV 1-GPS or RADAR required for procedure entry. DME or RADAR required.
Simultaneous approach authorized.

ALSF-2

MISSED APPROACH: Climb to 4000 on heading 093° and CGT VORTAC R-336 to CGT VORTAC and hold.

CHICAGO APP CON	O'HARE TOWERS	GND CON	(TWR CENTER)	CLNC DEL
119.0 292.125	128.15 348.0 (Rwy 9L/27R) 133.0 348.0 (10R/28L) 120.75 121.15 126.9 132.7 348.0 (CENTER)	124.125 (TWR NORTH) 118.05 (TWR SOUTH) 226.675 (ALL TWRS)	121.75 (OBND) 121.9 (IBND)	121.6

D-ATIS 135.4 282.225

CPDLC

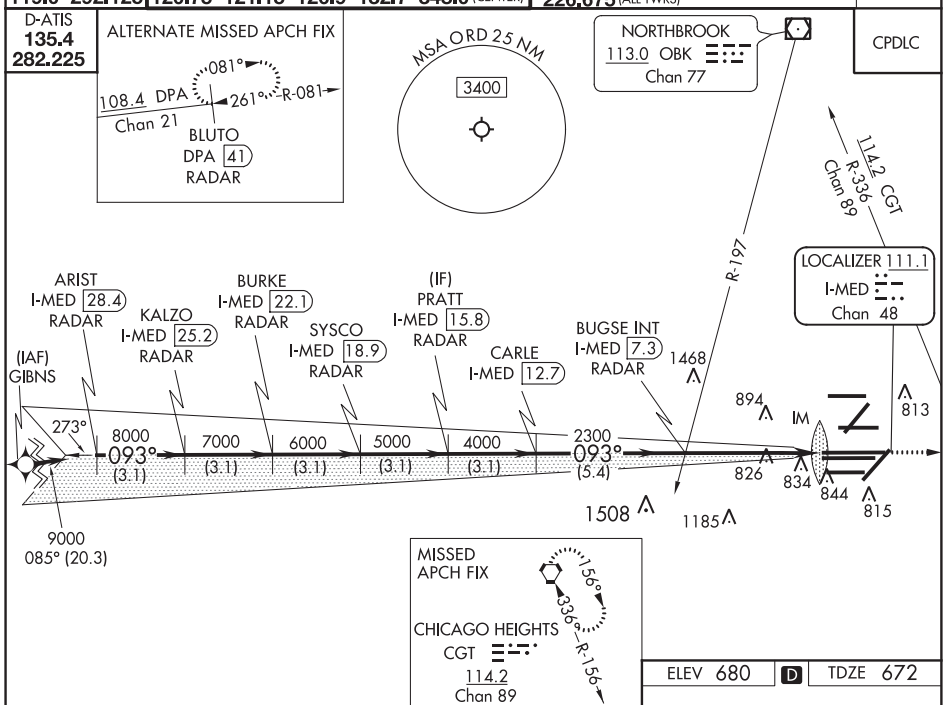

ELEV 680 D TDZE 672

VGSI and ILS glidepath not coincident (VGSI Angle 3.00/TCH 74).

4000	hdg 093°	CGT R-336	CGT

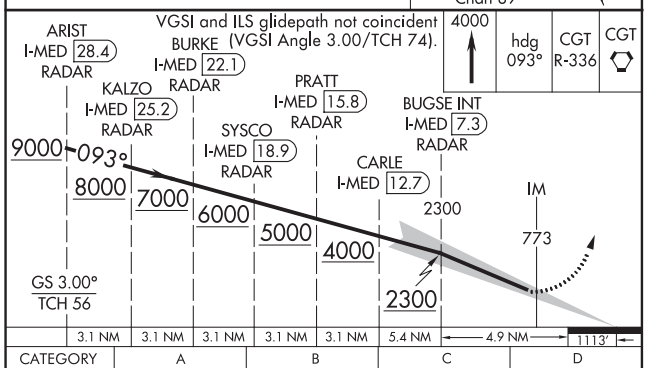

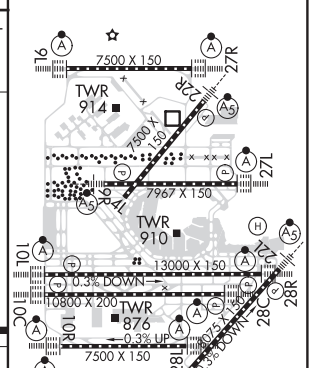

CATEGORY	A	B	C	D
S-ILS 10L	CAT II RA 95/12 100 DA 772			
S-ILS 10L	CAT III RVR 06			

CATEGORY II and III ILS - SPECIAL AIRCREW & AIRCRAFT CERTIFICATION REQUIRED

HIRL all Rwys
TDZ/CL all Rwys except 4L

EC-3, 10 SEP 2020 to 05 NOV 2020

EC-3, 10 SEP 2020 to 05 NOV 2020

LOC/DME I-IAC	APP CRS	Rwy ldg	7782
110.5	273°	TDZE	654
Chan 42		Apt Elev	680

ILS RWY 27L (CAT II & III)
CHICAGO O'HARE INTL (ORD)

From VOGLR: RNAV 1-GPS required.
Aircraft not GPS equipped - RADAR required for procedure entry.
DME or RADAR required.

Simultaneous approach authorized.

ALSF-2

MISSED APPROACH: Climb to 1200 then climbing right turn to 4000 on heading 295° and on CGT VORTAC R-322 to UKUNE INT/CGT 48 DME and hold.

D-ATIS	CHICAGO APP CON	O'HARE TOWERS	GND CON	(TWR CENTER)
135.4	119.0 292.125	128.15 348.0 (Rwy 9L/27R) 133.0 348.0 (10R/28L)	124.125 (TWR NORTH)	121.75 (OBND)
282.225		120.75 121.15 126.9 132.7 348.0 (CENTER)	118.05 (TWR SOUTH)	121.9 (IBND)
			226.675 (ALL TWRS)	

CLNC DEL 121.6 | CPDLC

113.0 OBK Chan 77 R-154

TAFFS INT I-IAC 4.6 RADAR
EBENS I-IAC 10.5 RADAR
(IF) BASHH I-IAC 13.6 RADAR
RIPPR I-IAC 16.7 RADAR
GRABL I-IAC 19.9 RADAR
JOEBO I-IAC 23 RADAR
NRMAH I-IAC 26.2 RADAR
(IAF) VOGLR

IM 813 823 834 815 862 2325

2200 4000 5000 6000 7000 8000 9000
273° (5.9) (3.1) (3.1) (3.1) (3.1) (3.1) 093°
281° (17.3)

LOCALIZER 110.5
I-IAC
Chan 42

MISSED APCH FIX
R-322 142° 322° UKUNE INT CGT 48 114.2 CGT Chan 89 108.4 DPA R-021 Chan 21

MSA ORD 25 NM
3400

ELEV 680 D TDZE 654

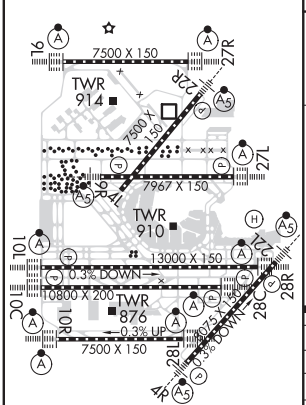

HIRL all Rwys
TDZ/CL all Rwys except 4L

1200 | 4000 hdg 295° | CGT R-322 | UKUNE INT

VGSI and ILS glidepath not coincident (VGSI Angle 3.00/TCH 67).

I-IAC DME ANTENNA IM 750 2200 TAFFS INT I-IAC 4.6 RADAR EBENS I-IAC 10.5 RADAR BASHH I-IAC 13.6 RADAR RIPPR I-IAC 16.7 RADAR GRABL I-IAC 19.9 RADAR JOEBO I-IAC 23 RADAR NRMAH I-IAC 26.2 RADAR

4000 5000 6000 7000 8000 9000 273°

GS 3.00° TCH 55

1040′ 4.7 NM 5.9 NM 3.1 NM 3.1 NM 3.1 NM 3.1 NM 3.1 NM

CATEGORY	A	B	C	D
S-ILS 27L	CAT II RA 110/12 100 DA 754			
S-ILS 27L	CAT III RVR 06			

CATEGORY II & III ILS - SPECIAL AIRCREW & AIRCRAFT CERTIFICATION REQUIRED

EC-3, 10 SEP 2020 to 05 NOV 2020

EC-3, 10 SEP 2020 to 05 NOV 2020

CHICAGO, ILLINOIS

AL-166 (FAA)

20254

ILS RWY 27R (CAT II & III)
CHICAGO O'HARE INTL (ORD)

LOC/DME I-ABU	APP CRS	Rwy ldg	7500
111.75	273°	TDZE	664
Chan 54 (Y)		Apt Elev	680

RNAV-1 GPS or RADAR required for procedure entry. RADAR or DME required.

Simultaneous approach authorized.

ALSF-2

MISSED APPROACH: Climb to 1100 then climbing right turn to 4000 direct OBK VOR/DME and hold, continue climb-in-hold to 4000.

D-ATIS	CHICAGO APP CON	O'HARE TOWERS	GND CON (TWR NORTH)	(TWR CENTER)
135.4	128.15 348.0 (Rwy 9L/27R) 133.0 348.0 (10R/28L)		124.125	121.75 (OBND)
282.225	119.0 292.125	120.75 121.15 126.9 132.7 348.0 (CENTER)	118.05 (TWR SOUTH)	121.9 (IBND)
			226.675 (ALL TWRS)	

CLNC DEL 121.6 | CPDLC

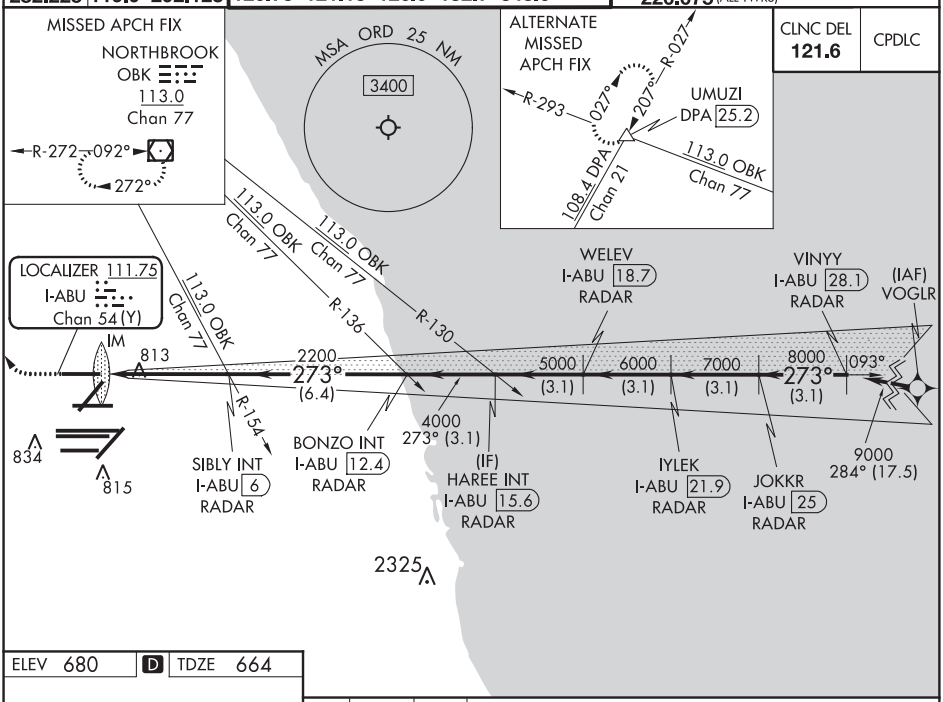

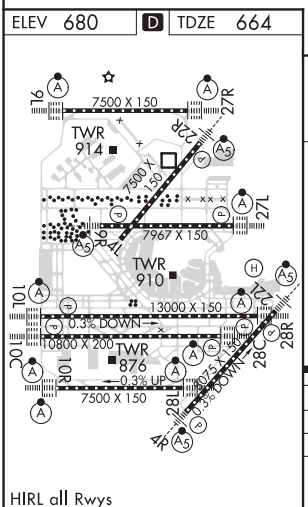

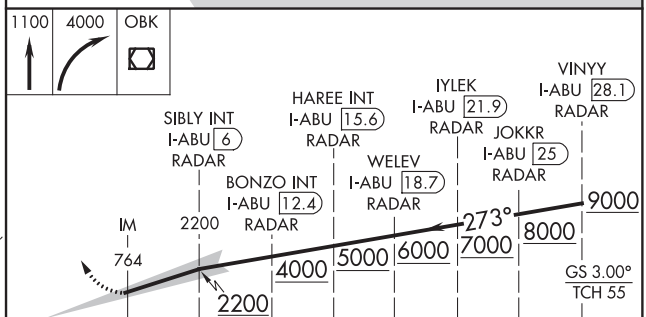

CATEGORY	A	B	C	D
S-ILS-27R	CAT II RA 101/12 100 DA 764			
S-ILS-27R	CAT III RVR 06			

CATEGORY II & III ILS - SPECIAL AIRCREW & AIRCRAFT CERTIFICATION REQUIRED

EC-3, 10 SEP 2020 to 05 NOV 2020

EC-3, 10 SEP 2020 to 05 NOV 2020

ILS RWY 28C (CAT II & III)
CHICAGO O'HARE INTL (ORD)

LOC/DME I-VZE	APP CRS	Rwy ldg	10800
108.95	273°	TDZE	651
Chan 26 (Y)		Apt Elev	680

From VOGLR: RNAV 1-GPS required.
Aircraft not GPS equipped - RADAR required for procedure entry.
DME or RADAR required.

Simultaneous approach authorized. CAT II: RVR 1000 authorized with specific OPSPEC, MSPEC, or LOA approval and use of autoland or HUD to touchdown.

ALSF-2

MISSED APPROACH: Climb to 1100 then climbing left turn to 4000 on heading 215°and DPA VOR/DME R-082 to DPA VOR/DME and hold.

D-ATIS	CHICAGO APP CON		O'HARE TOWERS					GND CON		(TWR CENTER)
135.4	128.15	348.0 (Rwy 9L/27R)	133.0	348.0 (10R/28L)	124.125 (TWR NORTH)	121.75 (OBND)
282.225	119.0	292.125	120.75	121.15	126.9	132.7	348.0 (CENTER)	118.05 (TWR SOUTH)	121.9 (IBND)
								226.675 (ALL TWRS)		

CLNC DEL 121.6 | CPDLC

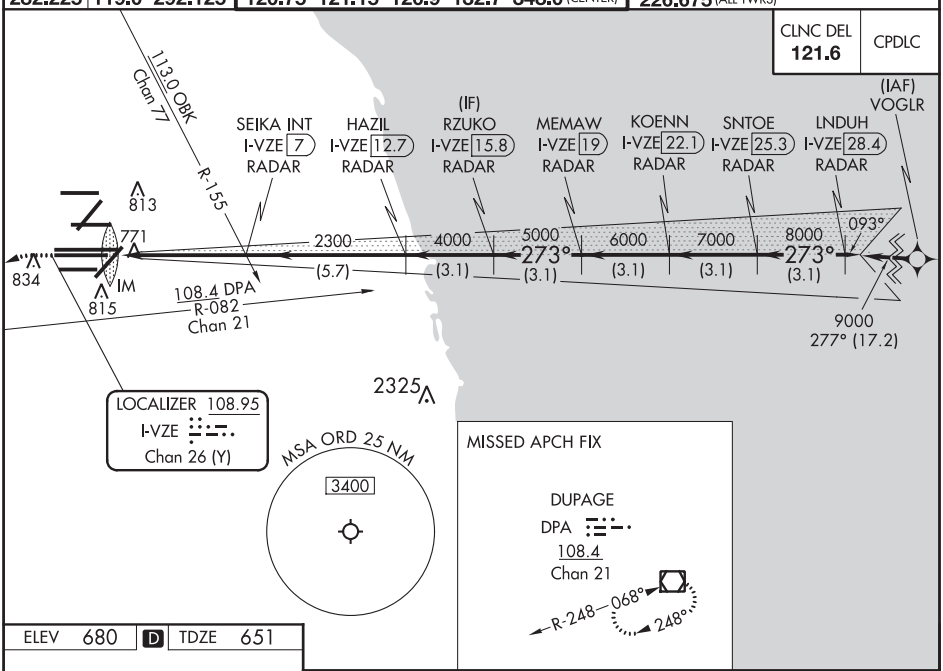

ELEV 680 | D | TDZE 651

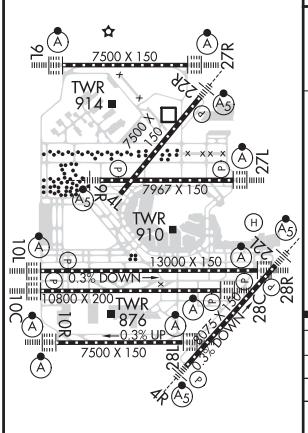

HIRL all Rwys
TDZ/CL all Rwys except 4L

1100	4000 hdg 215°	DPA R-082	DPA

VGSI and ILS glidepath not coincident (VGSI Angle 3.00/TCH 80).

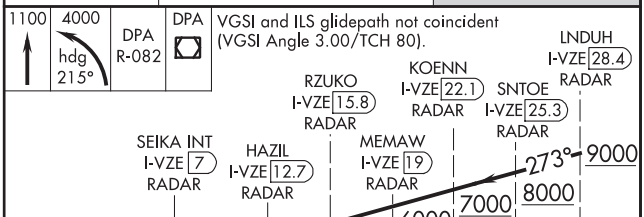

CATEGORY	A	B	C	D
S-ILS 28C	CAT II RA 105/12 100 DA 751			
S-ILS 28C	CAT III RVR 06			

CATEGORY II & III ILS - SPECIAL AIRCREW & AIRCRAFT CERTIFICATION REQUIRED

EC-3, 10 SEP 2020 to 05 NOV 2020

EC-3, 10 SEP 2020 to 05 NOV 2020

CHICAGO, ILLINOIS AL-166 (FAA) 20254

ILS RWY 28L (CAT II & III)
CHICAGO O'HARE INTL (ORD)

LOC/DME I-VQX 110.75 Chan 44 (Y)	APP CRS 274°	Rwy ldg 7500 TDZE 667 Apt Elev 680

From VOGLR: RNAV 1-GPS required.
Aircraft not GPS equipped - RADAR required for procedure entry.
DME or RADAR required.

T Simultaneous approach authorized.
CAT II: RVR 1000 authorized with specific OPSPEC, MSPEC, or LOA approval and use of autoland or HUD to touchdown.

ALSF-2

MISSED APPROACH: Climb to 1200 then climbing left turn to 4000 direct CGT VORTAC and hold.

D-ATIS	CHICAGO APP CON	O'HARE TOWERS	GND CON	(TWR CENTER)
135.4 282.225	119.0 292.125	128.15 348.0 (Rwy 9L/27R) 133.0 348.0 (10R/28L) 120.75 121.15 126.9 132.7 348.0 (CENTER)	124.125 (TWR NORTH) 118.05 (TWR SOUTH) 226.675 (ALL TWRS)	121.75 (OBND) 121.9 (IBND)

CLNC DEL 121.6 | CPDLC

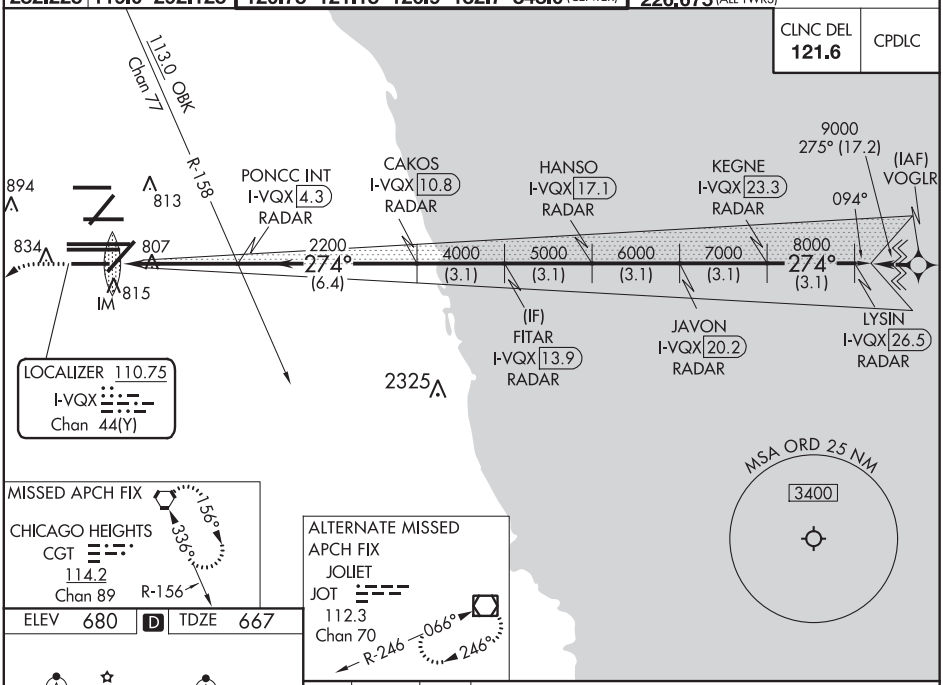

MISSED APCH FIX
CHICAGO HEIGHTS
CGT
114.2
Chan 89
R-156
156°
336°

ALTERNATE MISSED APCH FIX
JOLIET
JOT
112.3
Chan 70
R-246
066°
246°

ELEV 680 | D | TDZE 667

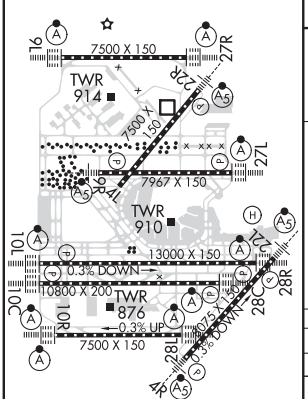

HIRL all Rwys
TDZ/CL all Rwys except 4L

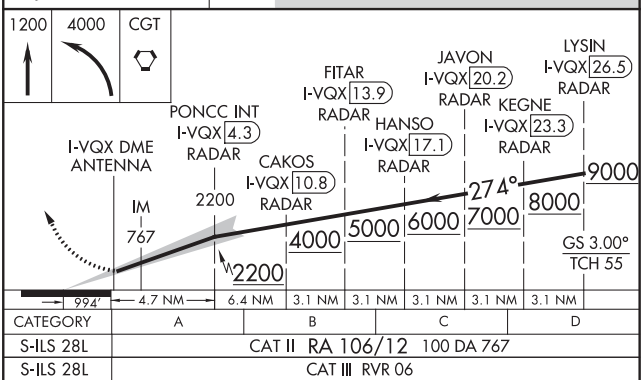

CATEGORY	A	B	C	D
S-ILS 28L	CAT II RA 106/12 100 DA 767			
S-ILS 28L	CAT III RVR 06			

CATEGORY II & III ILS - SPECIAL AIRCREW & AIRCRAFT CERTIFICATION REQUIRED

EC-3, 10 SEP 2020 to 05 NOV 2020
EC-3, 10 SEP 2020 to 05 NOV 2020

ILS RWY 28R (CAT II & III)
CHICAGO O'HARE INTL (ORD)

LOC/DME I-TSL	APP CRS	Rwy ldg	13000
111.1	273°	TDZE	651
Chan 48		Apt Elev	680

From VOGLR: RNAV 1-GPS required.
Aircraft not GPS equipped - RADAR required for procedure entry.
DME or RADAR required.

Simultaneous approach authorized.

ALSF-2

MISSED APPROACH: Climb to 1100 then climbing left turn to 4000 on heading 215° and DPA VOR/DME R-082 to DPA VOR/DME and hold.

D-ATIS	CHICAGO APP CON	O'HARE TOWERS	GND CON	(TWR CENTER)
135.4	128.15 348.0 (Rwy 9L/27R) 133.0 348.0 (10R/28L)	124.125 (TWR NORTH)	121.75 (OBND)
282.225	119.0 292.125	120.75 121.15 126.9 132.7 348.0 (CENTER)	118.05 (TWR SOUTH)	121.9 (IBND)
			226.675 (ALL TWRS)	

CLNC DEL 121.6 | CPDLC

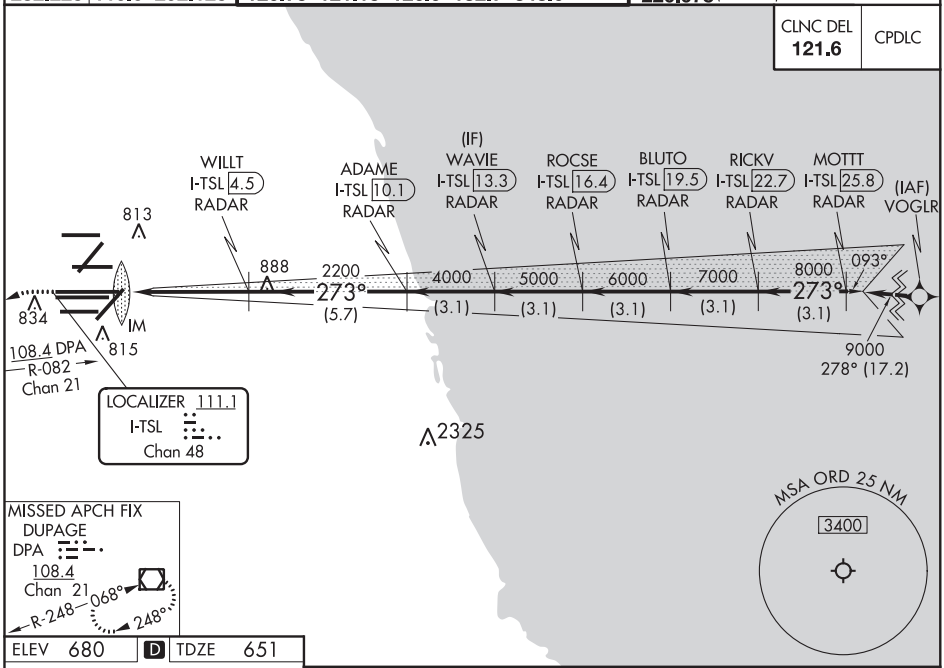

MISSED APCH FIX
DUPAGE
DPA
108.4
Chan 21
068°
R-248
248°

ELEV 680 | D | TDZE 651

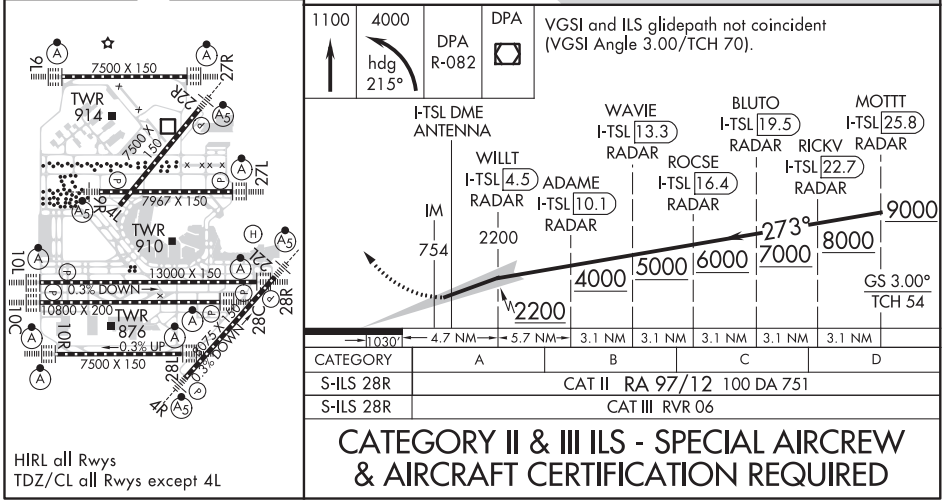

CATEGORY	A	B	C	D
S-ILS 28R	CAT II RA 97/12 100 DA 751			
S-ILS 28R	CAT III RVR 06			

CATEGORY II & III ILS - SPECIAL AIRCREW & AIRCRAFT CERTIFICATION REQUIRED

HIRL all Rwys
TDZ/CL all Rwys except 4L

EC-3, 10 SEP 2020 to 05 NOV 2020

EC-3, 10 SEP 2020 to 05 NOV 2020

CHICAGO, ILLINOIS AL-166 (FAA) 20254

LOC/DME I-IZJ 110.75 Chan 44 (Y)	APP CRS 094°	Rwy ldg 7500 TDZE 680 Apt Elev 680

ILS Z RWY 10R (CAT II & III)
CHICAGO O'HARE INTL (ORD)

RNAV 1-GPS or RADAR required for procedure entry. DME or RADAR required.
From GIBNS: RNAV-1 GPS required.

Simultaneous approach authorized. CAT II: RVR 1000 authorized with specific OPSPEC, MSPEC, or LOA approval and use of autoland or HUD to touchdown.

ALSF-2

MISSED APPROACH: Climb to 1200 then climbing right turn to 4000 direct DPA VOR/DME and hold.

D-ATIS	CHICAGO APP CON	O'HARE TOWERS	GND CON	
135.4	128.15 348.0 (Rwy 9L/27R) 133.0 348.0 (10R/28L)	124.125 (TWR NORTH)	121.75 (OBND) (TWR CENTER)
282.225	119.0 292.125	120.75 121.15 126.9 132.7 348.0 (CENTER)	118.05 (TWR SOUTH)	121.9 (IBND)
			226.675 (ALL TWRS)	

ALTERNATE MISSED APCH FIX JOLIET JOT 112.3 Chan 70 R-246 066° 246°

CLNC DEL 121.6 | CPDLC

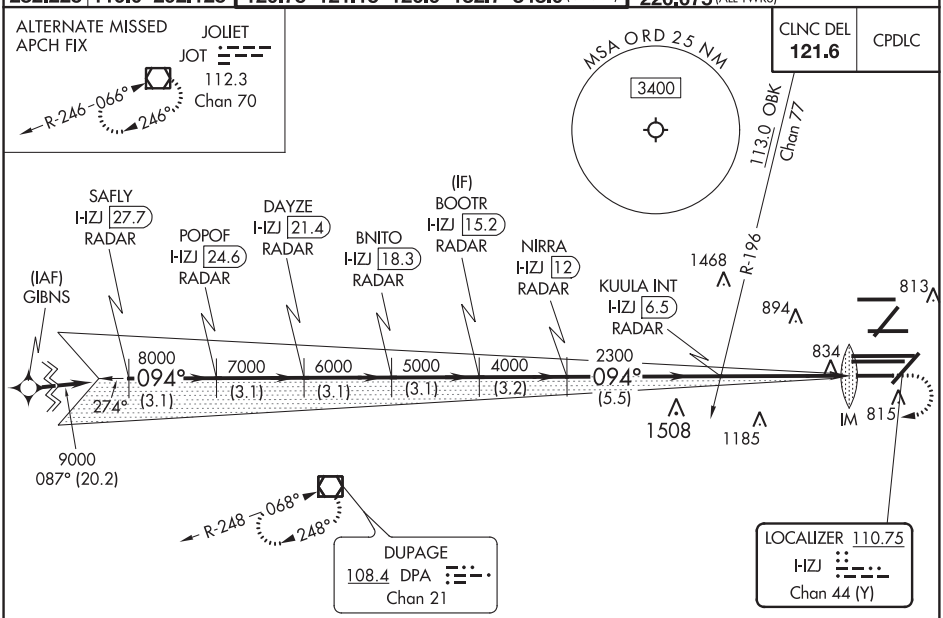

ELEV 680 | D | TDZE 680

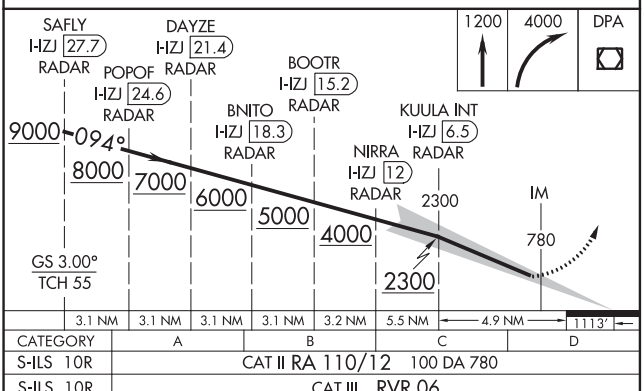

CATEGORY	A	B	C	D
S-ILS 10R	CAT II RA 110/12 100 DA 780			
S-ILS 10R	CAT III RVR 06			

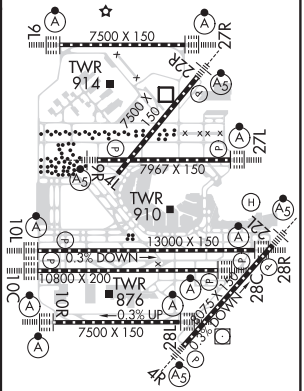

HIRL all Rwys
TDZ/CL all Rwys except 4L

CATEGORY II & III ILS - SPECIAL AIRCREW & AIRCRAFT CERTIFICATION REQUIRED

EC-3, 10 SEP 2020 to 05 NOV 2020

EC-3, 10 SEP 2020 to 05 NOV 2020

APP CRS	Rwy ldg	7782
273°	TDZE	654
	Apt Elev	680

RNAV (RNP) Y RWY 27L
CHICAGO O'HARE INTL (ORD)

For uncompensated Baro-VNAV systems, procedure NA below -19°C (-2°F) or above 54°C (130°F). Simultaneous approach authorized. GPS required. Use of FD or AP providing RNAV track guidance required during simultaneous operations.

ALSF-2

MISSED APPROACH: Climb to 4000 on track 273° to WASCO and hold.

D-ATIS	CHICAGO APP CON	O'HARE TOWERS	GND CON	(TWR CENTER)
135.4	128.15 348.0 (Rwy 9L/27R) 133.0 348.0 (10R/28L)	124.125 (TWR NORTH)	121.75 (OBND)
282.225	119.0 292.125	120.75 121.15 126.9 132.7 348.0 (CENTER)	118.05 (TWR SOUTH)	121.9 (IBND)
			226.675 (ALL TWRS)	

CLNC DEL 121.6 | CPDLC

RADAR REQUIRED

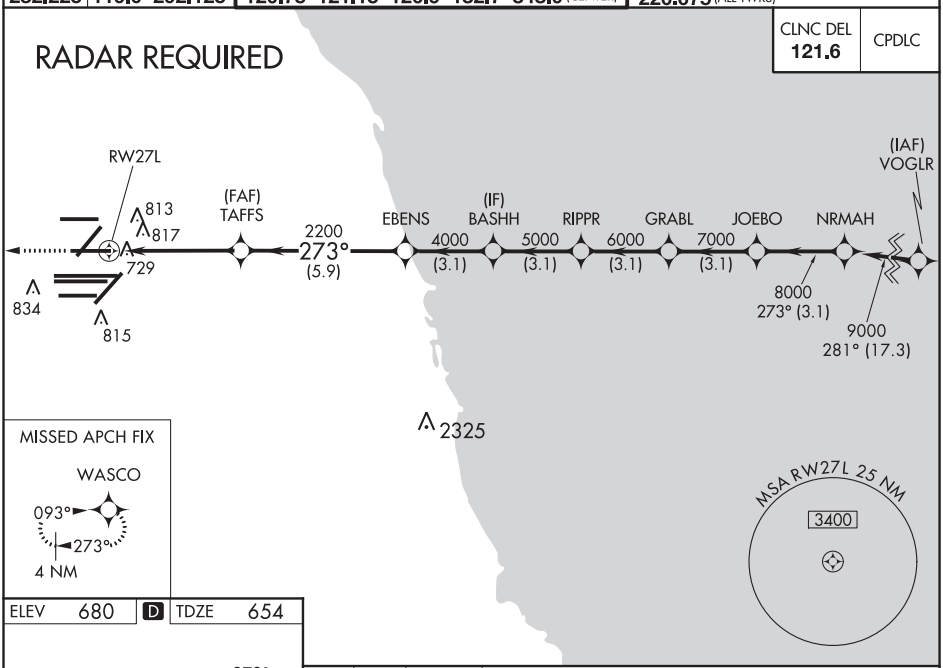

MISSED APCH FIX

WASCO

093°

273°

4 NM

ELEV 680 | D | TDZE 654

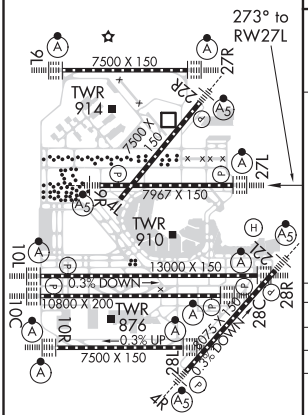

HIRL all Rwys
TDZ/CL all Rwys except 4L

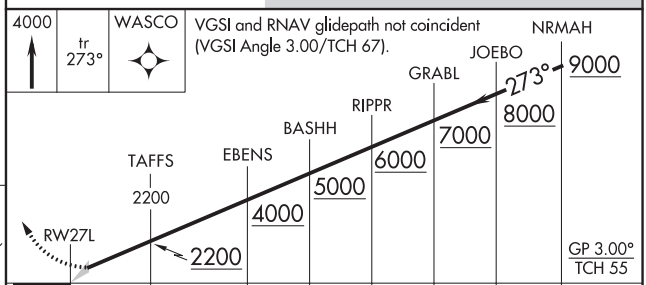

CATEGORY	A	B	C	D
RNP 0.15 DA	992/30 338 (400-⅝)			
RNP 0.30 DA	1162-1¼ 508 (500-1¼)			

AUTHORIZATION REQUIRED

EC-3, 10 SEP 2020 to 05 NOV 2020

EC-3, 10 SEP 2020 to 05 NOV 2020

20254

CHICAGO, ILLINOIS

AL-166 (FAA)

RNAV (GPS) PRM RWY 28C (CLOSE PARALLEL)

CHICAGO O'HARE INTL (ORD)

WAAS CH 53639 W28B	APP CRS 273°	Rwy ldg 10800 TDZE 651 Apt Elev 680

For uncompensated Baro-VNAV systems, LNAV/VNAV NA below -19°C (-2°F) or above 54°C (130°F). DME/DME RNP-0.3 NA. Use of FD or AP providing RNAV track guidance required during simultaneous operations. Simultaneous approach authorized. Dual VHF comm required. See additional requirements on AAUP.

ALSF-2

MISSED APPROACH: Climb to 1100 then climbing left turn to 4000 direct DPA VOR/DME and hold.

D-ATIS	CHICAGO APP CON	O'HARE TOWERS	GND CON	(TWR CENTER)
135.4 282.225	119.0 292.125	128.15 348.0 (Rwy 9L/27R) 133.0 348.0 (10R/28L) 120.75 121.15 126.9 132.7 348.0 (CENTER) PRM 119.625	124.125 (TWR NORTH) 118.05 (TWR SOUTH) 226.675 (ALL TWRS)	121.75 (OBND) 121.9 (IBND)

CLNC DEL 121.6 | CPDLC

RADAR REQUIRED

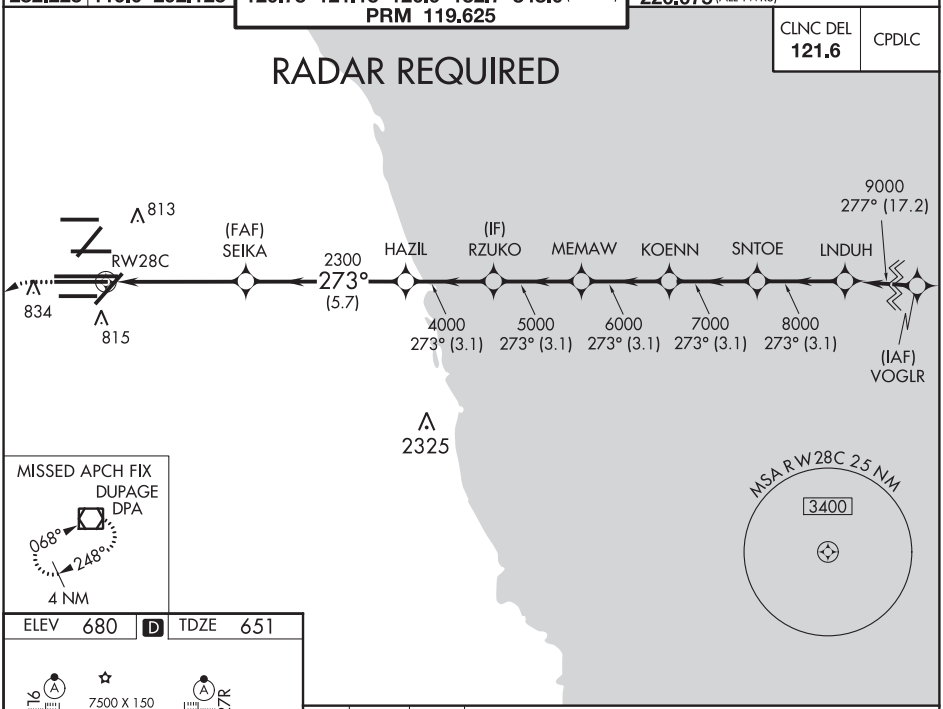

MISSED APCH FIX
DUPAGE DPA
068°
248°
4 NM

ELEV 680 | D | TDZE 651

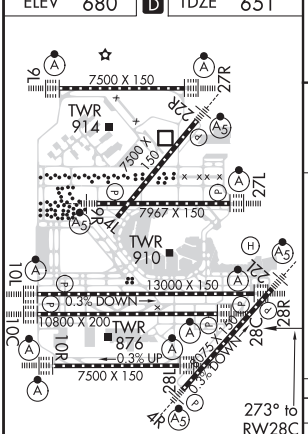

HIRL all Rwys
TDZ/CL all Rwys except 4L

1100 | 4000 | DPA

VGSI and RNAV glidepath not coincident (VGSI Angle 3.00/TCH 80).

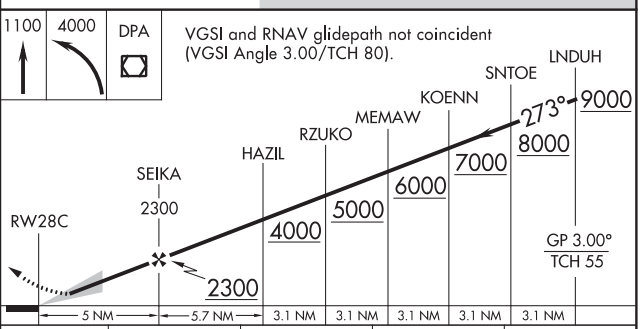

CATEGORY		A	B	C	D
LPV	DA	851/18 200 (200-½)			
LNAV/VNAV	DA	1094/50 443 (500-1)			

EC-3, 10 SEP 2020 to 05 NOV 2020

EC-3, 10 SEP 2020 to 05 NOV 2020

WAAS CH 81929 W04A	APP CRS 044°	Rwy ldg 8075 TDZE 661 Apt Elev 680

RNAV (GPS) RWY 4R
CHICAGO O'HARE INTL (ORD)

For uncompensated Baro-VNAV systems, LNAV/VNAV NA below -22°C (-7°F) or above 39°C (102°F). Simultaneous approach authorized with Rwy 4L. DME/DME RNP-0.3 NA. LNAV procedure NA during simultaneous operations. Use of FD or AP providing RNAV track guidance required during simultaneous operations.

MALSR

MISSED APPROACH: Climb to 1200 then climbing right turn to 4000 direct LAIRD and hold, continue climb-in-hold to 4000.

CHICAGO APP CON	O'HARE TOWERS	GND CON	(TWR CENTER)	CLNC DEL
119.0 292.125	128.15 348.0 (Rwy 9L/27R) 133.0 348.0 (10R/28L) 120.75 121.15 126.9 132.7 348.0 (CENTER)	124.125 (TWR NORTH) 118.05 (TWR SOUTH) 226.675 (ALL TWRS)	121.75 (OBND) 121.9 (IBND)	121.6

D-ATIS 135.4 282.225

CPDLC



RADAR REQUIRED

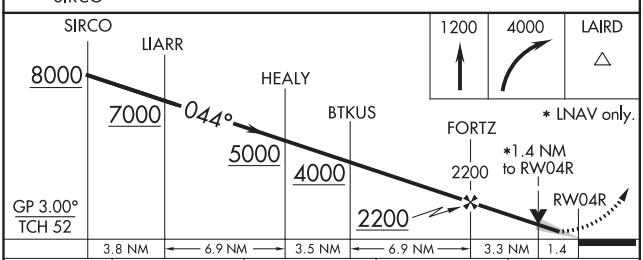

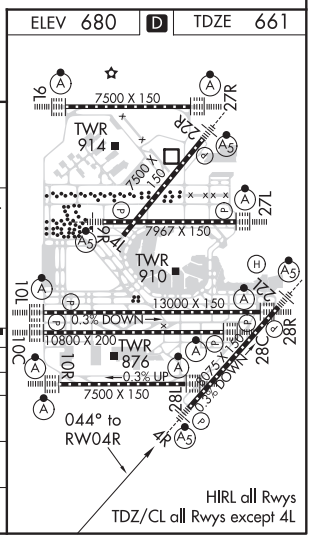

CATEGORY	A	B	C	D
LPV DA	861/18 200 (200-½)			
LNAV/VNAV DA	990/32 329 (400-⅝)			
LNAV MDA	1160/24 499 (500-½)		1160/50 499 (500-1)	
C CIRCLING	1220-1 540 (600-1)		1220-1½ 540 (600-1½)	1460-2½ 780 (800-2½)

EC-3, 10 SEP 2020 to 05 NOV 2020

CHICAGO, ILLINOIS
Amdt 1C 27FEB20
41°58'N-87°54'W
CHICAGO O'HARE INTL (ORD)
RNAV (GPS) RWY 4R
177

CHICAGO, ILLINOIS AL-166 (FAA) 20254

RNAV (GPS) RWY 9L
CHICAGO O'HARE INTL (ORD)

WAAS CH 99508 W09B	APP CRS 093°	Rwy ldg 7500 TDZE 668 Apt Elev 680

RNP APCH. RADAR required for procedure entry.

For uncompensated Baro-VNAV systems, procedure NA below -19°C or above 54°C. Simultaneous approach authorized. LNAV procedure NA during simultaneous operations. Use of FD or AP providing RNAV track guidance required during simultaneous operations.

ALSF-2

MISSED APPROACH: Climb to 1100 then climbing left turn to 4000 direct DEERE and hold.

CHICAGO APP CON	O'HARE TOWERS	GND CON	(TWR CENTER)	CLNC DEL
119.0 292.125	128.15 348.0 (Rwy 9L/27R) 133.0 348.0 (10R/28L) 120.75 121.15 126.9 132.7 348.0 (CENTER)	124.125 (TWR NORTH) 118.05 (TWR SOUTH) 226.675 (ALL TWRS)	121.75 (OBND) 121.9 (IBND)	121.6

D-ATIS 135.4 282.225

MISSED APCH FIX 4 NM 039° 219° DEERE

CPDLC

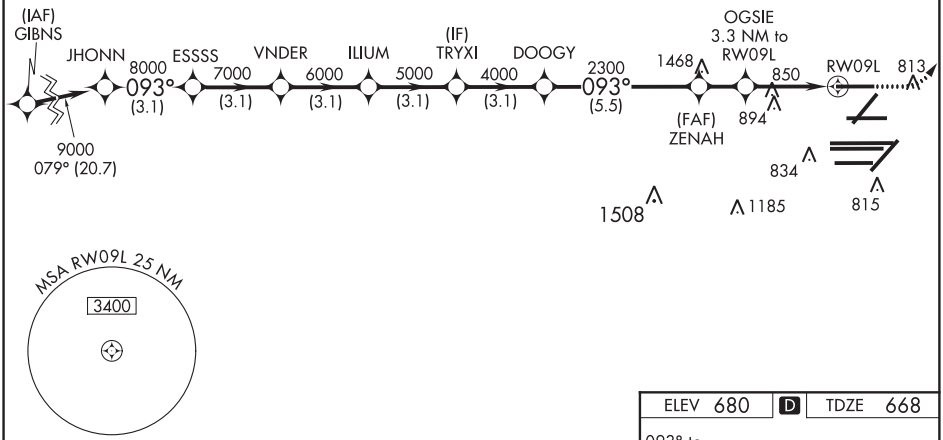

ELEV 680 D TDZE 668

VGSI and RNAV glidepath not coincident. 1100 4000 DEERE

*LNAV only.

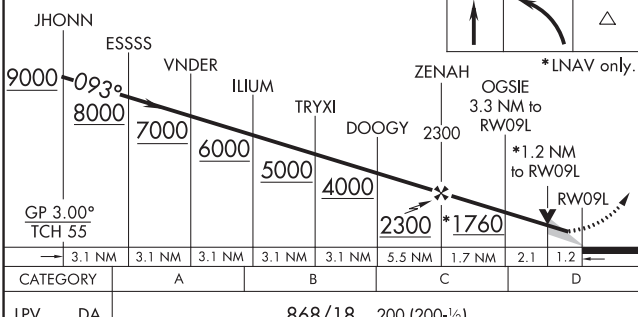

CATEGORY	A	B	C	D
LPV DA	868/18 200 (200-½)			
LNAV/VNAV DA	1098/40 430 (500-¾)			
LNAV MDA	1100/24 432 (500-½)		1100/40 432 (500-¾)	

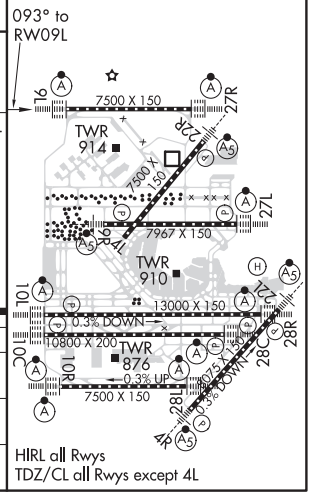

EC-3, 10 SEP 2020 to 05 NOV 2020

EC-3, 10 SEP 2020 to 05 NOV 2020

WAAS CH 78204 W09A	APP CRS 093°	Rwy ldg 7709 TDZE 660 Apt Elev 680

RNAV (GPS) RWY 9R
CHICAGO O'HARE INTL (ORD)

RADAR required for procedure entry. RNP APCH.

Simultaneous approach authorized. For uncompensated Baro-VNAV systems, LNAV/VNAV NA below -19°C or above 54°C. LNAV procedure NA during simultaneous operations. Use of FD or AP providing RNAV track guidance required during simultaneous operations. For inop ALS, increase LNAV/VNAV all Cats visibility to RVR 6000, and LNAV Cat C/D visibility to 1 3/8 SM.

MALSR

MISSED APPROACH: Climb to 4000 direct GRABL and hold.

D-ATIS	CHICAGO APP CON	O'HARE TOWERS	GND CON	(TWR CENTER)
135.4 282.225	119.0 292.125	128.15 348.0 (Rwy 9L/27R) 133.0 348.0 (10R/28L) 120.75 121.15 126.9 132.7 348.0 (CENTER)	124.125 (TWR NORTH) 118.05 (TWR SOUTH) 226.675 (ALL TWRS)	121.75 (OBND) 121.9 (IBND)

CLNC DEL	CPDLC
121.6	

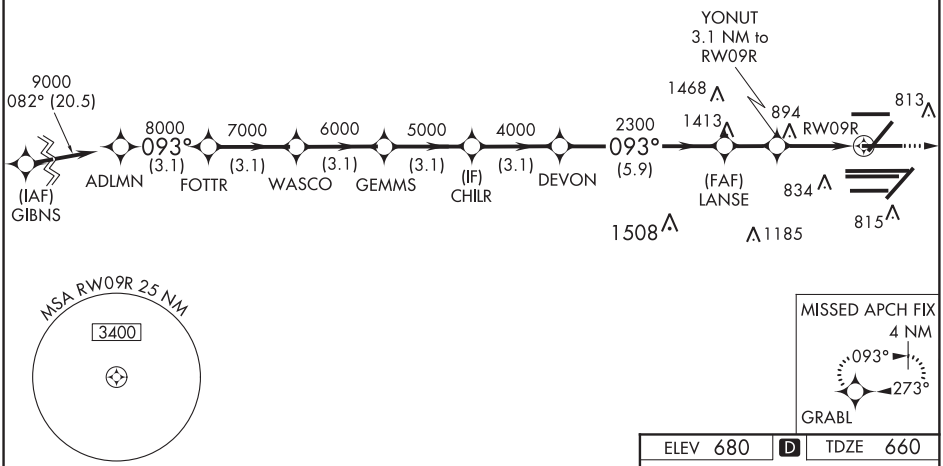

ELEV 680	D	TDZE 660

VGSI and RNAV glidepath not coincident (VGSI Angle 3.00/TCH 74).

4000 GRABL

* LNAV only.

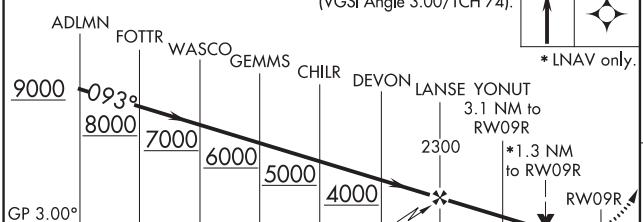

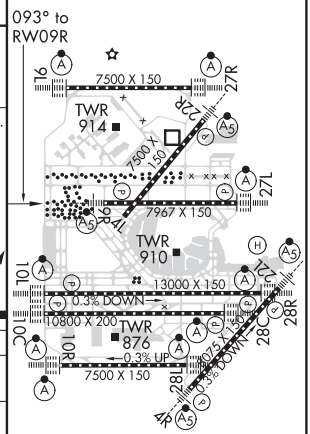

CATEGORY	A	B	C	D
LPV DA	860/18 200 (200-½)			
LNAV/VNAV DA	1070/40 410 (400-¾)			
LNAV MDA	1160/24 500 (500-½)		1160/50 500 (500-1)	

HIRL all Rwys
TDZ/CL all Rwys except 4L

EC-3, 10 SEP 2020 to 05 NOV 2020
EC-3, 10 SEP 2020 to 05 NOV 2020

CHICAGO, ILLINOIS AL-166 (FAA) 20254

RNAV (GPS) RWY 10C
CHICAGO O'HARE INTL (ORD)

WAAS CH 81934 W10B	APP CRS 093°	Rwy ldg 10540 TDZE 669 Apt Elev 680

DME/DME RNP-0.3 NA. Simultaneous approach authorized. For uncompensated Baro-VNAV systems, LNAV/VNAV NA below -19°C (-2°F) or above 54°C (130°F). LNAV procedure NA during simultaneous operations. Use of FD or AP providing RNAV track guidance required during simultaneous operations.

ALSF-2

MISSED APPROACH: Climb to 4000 direct AGZED and on track 161° to CGT VORTAC and hold.

D-ATIS	CHICAGO APP CON	O'HARE TOWERS	GND CON	(TWR CENTER)
135.4 282.225	119.0 292.125	128.15 348.0 (Rwy 9L/27R) 133.0 348.0 (10R/28L) 120.75 121.15 126.9 132.7 348.0 (CENTER)	124.125 (TWR NORTH) 118.05 (TWR SOUTH) 226.675 (ALL TWRS)	121.75 (OBND) 121.9 (IBND)

CLNC DEL 121.6 | CPDLC

RADAR REQUIRED

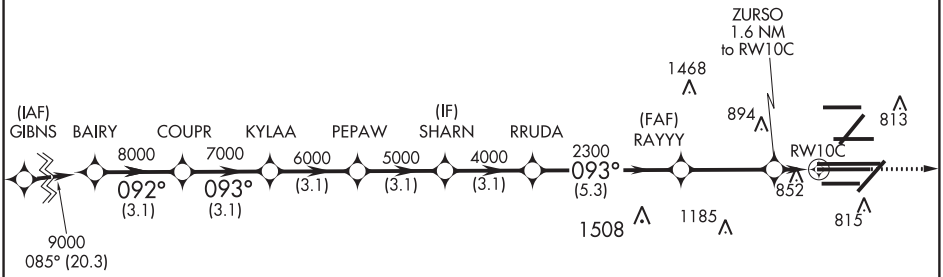

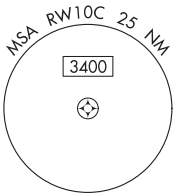

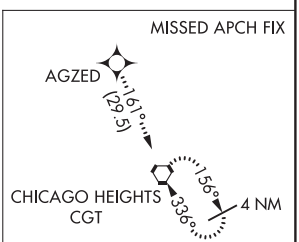

ELEV 680 | D | TDZE 669

VGSI and RNAV glidepath not coincident (VGSI Angle 3.00/TCH 75).

4000	AGZED	tr 161°	CGT

*LNAV only.

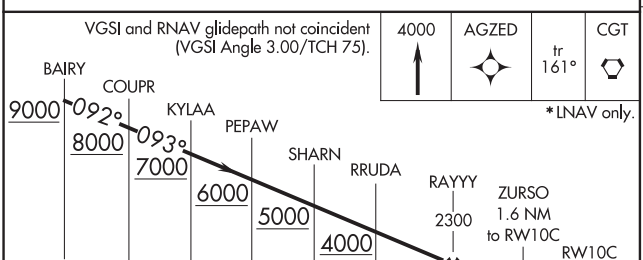

CATEGORY	A	B	C	D
LPV DA	869/18 200 (200-½)			
LNAV/VNAV DA	1056/40 387 (400-¾)			
LNAV MDA	1120/24 451 (500-½)		1120/45 451 (500-⅞)	

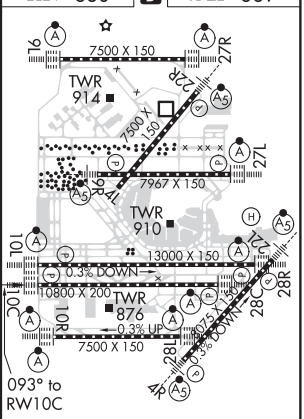

HIRL all Rwys
TDZ/CL all Rwys except 4L

EC-3, 10 SEP 2020 to 05 NOV 2020

EC-3, 10 SEP 2020 to 05 NOV 2020

WAAS CH 48904 W10A	APP CRS 093°	Rwy ldg 12246 TDZE 672 Apt Elev 680

RNAV (GPS) RWY 10L
CHICAGO O'HARE INTL (ORD)

RADAR required for procedure entry. RNP APCH.

For uncompensated Baro-VNAV systems, LNAV/VNAV NA below -19°C or above 54°C. Simultaneous approach authorized. LNAV procedure NA during simultaneous operations. Use of FD or AP providing RNAV track guidance required during simultaneous operations.

ALSF-2

MISSED APPROACH: Climb to 4000 direct XURXU and on track 161° to CGT VORTAC and hold.

D-ATIS	CHICAGO APP CON	O'HARE TOWERS	GND CON	(TWR CENTER)
135.4 282.225	119.0 292.125	128.15 348.0 (Rwy 9L/27R) 133.0 348.0 (10R/28L) 120.75 121.15 126.9 132.7 348.0 (CENTER)	124.125 (TWR NORTH) 118.05 (TWR SOUTH) 226.675 (ALL TWRS)	121.75 (OBND) 121.9 (IBND)

CLNC DEL	CPDLC
121.6	

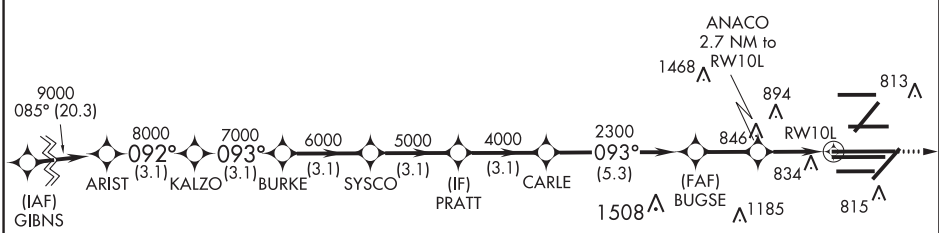

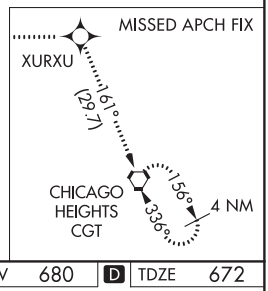

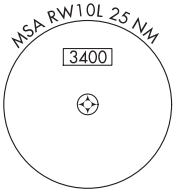

ELEV	680	D	TDZE	672

VGSI and RNAV glidepath not coincident (VGSI Angle 3.00/TCH 74).

4000	XURXU	tr 161°	CGT

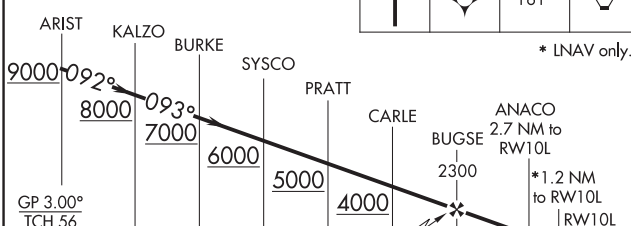

* LNAV only.

CATEGORY	A	B	C	D
LPV DA	872/18 200 (200-½)			
LNAV/VNAV DA	1062/35 390 (400-⅝)			
LNAV MDA	1120/24 448 (500-½)		1120/45 448 (500-⅞)	

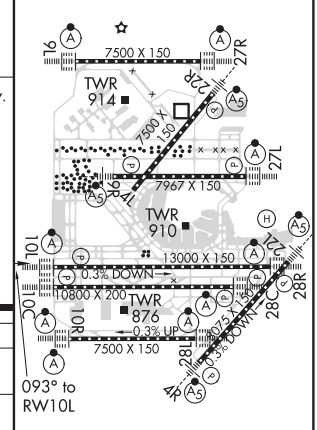

HIRL all Rwys
TDZ/CL all Rwys except 4L

EC-3, 10 SEP 2020 to 05 NOV 2020

CHICAGO, ILLINOIS | AL-166 (FAA) | 20254

RNAV (GPS) RWY 22L
CHICAGO O'HARE INTL (ORD)

WAAS CH 50228 W22B	APP CRS 225°	Rwy ldg 8075 TDZE 654 Apt Elev 680

For uncompensated Baro-VNAV systems, LNAV/VNAV NA below -19°C (-2°F) or above 54°C (130°F). Simultaneous approach authorized with Rwy 22R. DME/DME RNP-0.3 NA. LNAV procedure NA during simultaneous operations. Use of FD or AP providing RNAV track guidance required during simultaneous operations.

MALSR

MISSED APPROACH: Climb to 1100 then climbing left turn to 4000 direct CGT VORTAC and hold.

D-ATIS	CHICAGO APP CON	O'HARE TOWERS	GND CON	(TWR CENTER)
135.4 282.225	119.0 292.125	128.15 348.0 (Rwy 9L/27R) 133.0 348.0 (10R/28L) 120.75 121.15 126.9 132.7 348.0 (CENTER)	124.125 (TWR NORTH) 118.05 (TWR SOUTH) 226.675 (ALL TWRS)	121.75 (OBND) 121.9 (IBND)

CLNC DEL 121.6 | CPDLC

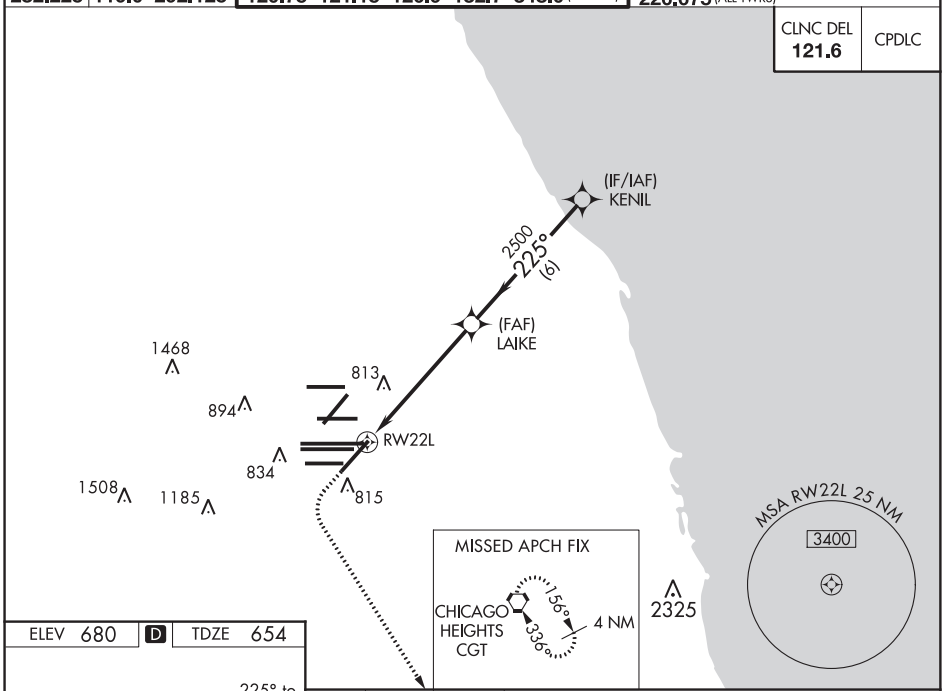

ELEV 680 | D | TDZE 654

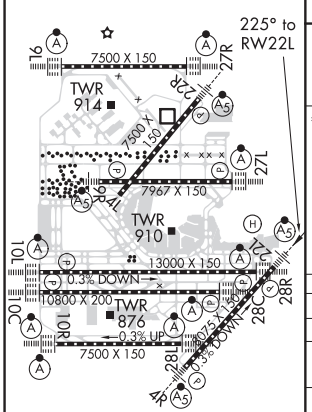

HIRL all Rwys
TDZ/CL all Rwys except 4L

1100 | 4000 | CGT

VGSI and RNAV glidepath not coincident (VGSI Angle 3.00/TCH 73).

* LNAV only.

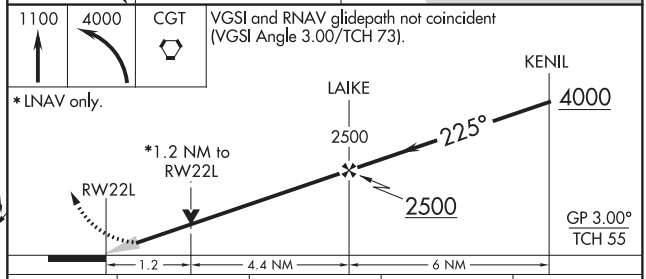

CATEGORY	A	B	C	D
LPV DA	854/18 200 (200-½)			
LNAV/VNAV DA	1066/45 412 (400-⅞)			
LNAV MDA	1120/24 466 (500-½)		1120/50 466 (500-1)	
C CIRCLING	1220-1 540 (600-1)		1220-1½ 540 (600-1½)	1460-2½ 780 (800-2½)

CHICAGO, ILLINOIS
Amdt 2A 12OCT17

41°58'N-87°54'W

CHICAGO O'HARE INTL (ORD)
RNAV (GPS) RWY 22L

EC-3, 10 SEP 2020 to 05 NOV 2020

EC-3, 10 SEP 2020 to 05 NOV 2020

RNAV (GPS) RWY 22R
CHICAGO O'HARE INTL (ORD)

WAAS CH 90504 W22A	APP CRS 223°	Rwy ldg 7375 TDZE 652 Apt Elev 680

For uncompensated Baro-VNAV systems, LNAV/VNAV NA below -22°C (-7°F) or above 39°C (102°F). Simultaneous approach authorized with Rwy 22L. DME/DME RNP-0.3 NA. LNAV procedure NA during simultaneous operations. Use of FD or AP providing RNAV track guidance required during simultaneous operations.

MALSR

MISSED APPROACH: Climb to 4000 direct EVRSN and on track 263° to DPA VOR/DME and hold.

CHICAGO APP CON	O'HARE TOWERS	GND CON	(TWR CENTER)	CLNC DEL
119.0 292.125	128.15 348.0 (Rwy 9L/27R) 133.0 348.0 (10R/28L) 120.75 121.15 126.9 132.7 348.0 (CENTER)	124.125 (TWR NORTH) 118.05 (TWR SOUTH) 226.675 (ALL TWRS)	121.75 (OBND) 121.9 (IBND)	121.6

D-ATIS 135.4 282.225

CPDLC

RADAR REQUIRED

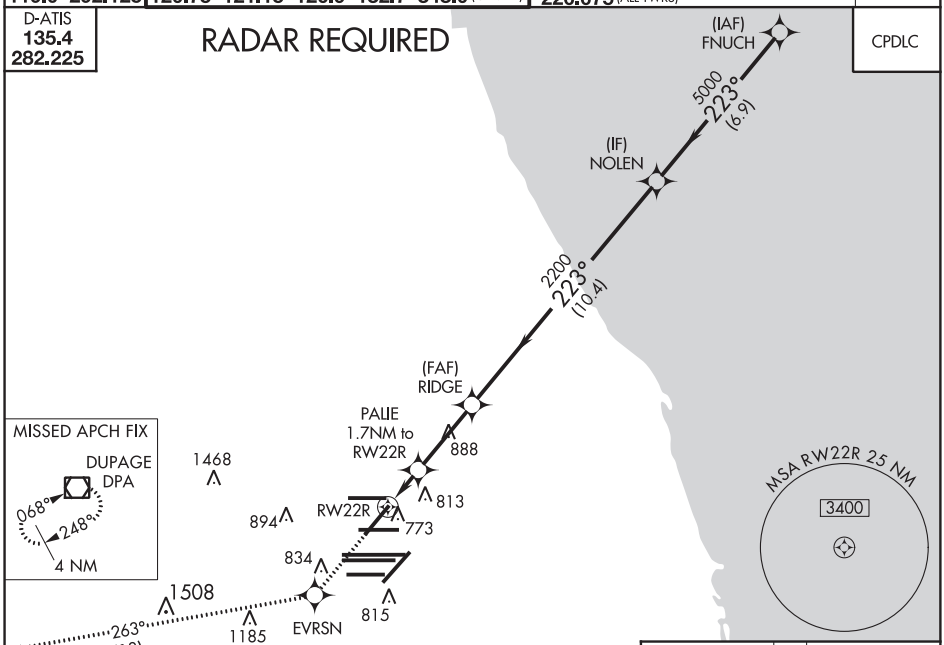

ELEV 680 D TDZE 652

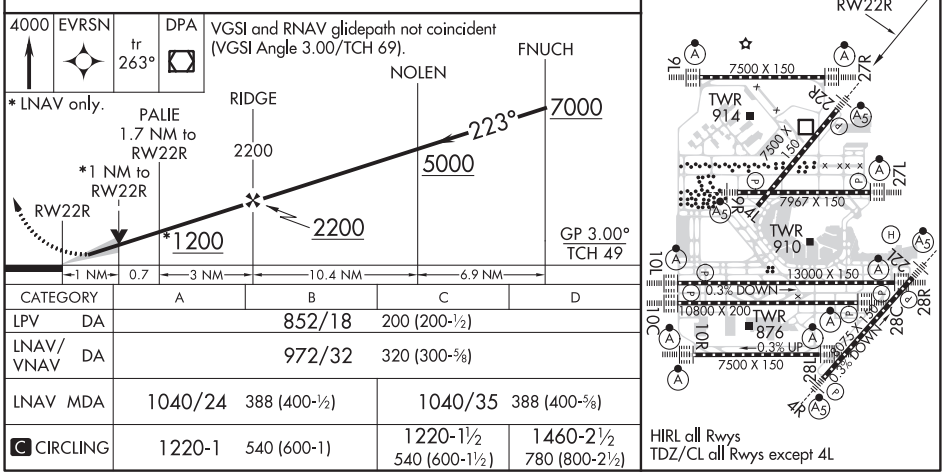

CATEGORY	A	B	C	D
LPV DA	852/18 200 (200-½)			
LNAV/VNAV DA	972/32 320 (300-⅝)			
LNAV MDA	1040/24 388 (400-½)		1040/35 388 (400-⅝)	
C CIRCLING	1220-1 540 (600-1)		1220-1½ 540 (600-1½)	1460-2½ 780 (800-2½)

EC-3, 10 SEP 2020 to 05 NOV 2020
EC-3, 10 SEP 2020 to 05 NOV 2020

CHICAGO, ILLINOIS AL-166 (FAA) 20254

RNAV (GPS) RWY 27R
CHICAGO O'HARE INTL (ORD)

WAAS CH 69508 W27B	APP CRS 273°	Rwy ldg 7500 TDZE 664 Apt Elev 680

RNP APCH.
RADAR required for procedure entry.
For uncompensated Baro-VNAV systems, procedure NA below -19°C or above 54°C. Simultaneous approach authorized. LNAV procedure NA during simultaneous operations. Use of FD or AP providing RNAV track guidance required during simultaneous operations.

ALSF-2

MISSED APPROACH: Climb to 1100 then climbing right turn to 4000 direct UMUZI and hold.

D-ATIS	CHICAGO APP CON	O'HARE TOWERS	GND CON	(TWR CENTER)
135.4	119.0 292.125	128.15 348.0 (Rwy 9L/27R) 133.0 348.0 (10R/28L)	124.125 (TWR NORTH)	121.75 (OBND)
282.225		120.75 121.15 126.9 132.7 348.0 (CENTER)	118.05 (TWR SOUTH)	121.9 (IBND)
			226.675 (ALL TWRS)	

CLNC DEL 121.6 CPDLC

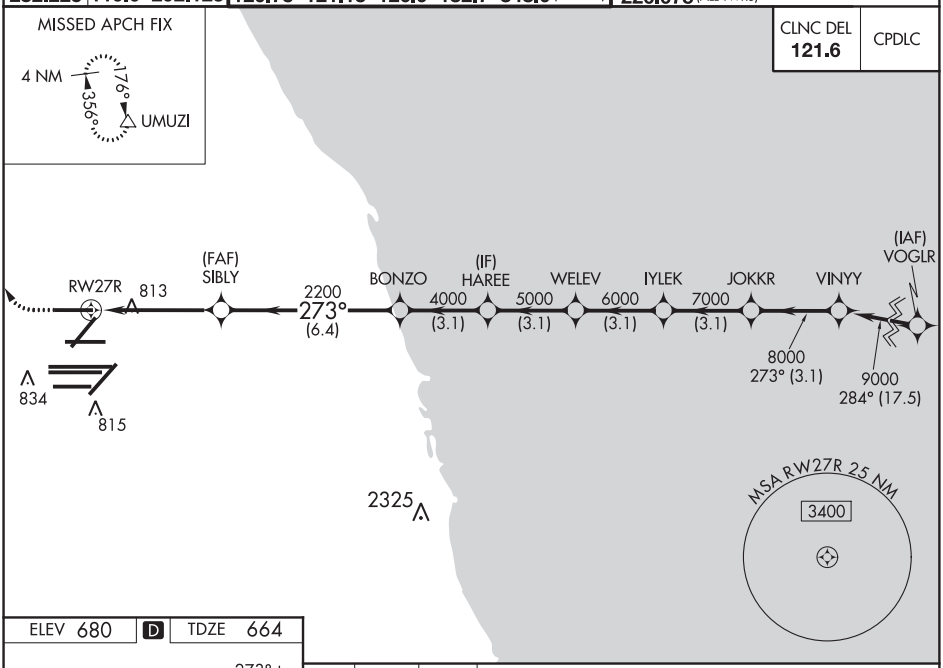

ELEV 680 D TDZE 664

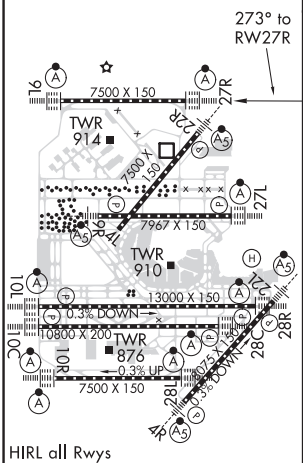

HIRL all Rwys
TDZ/CL all Rwys except 4L

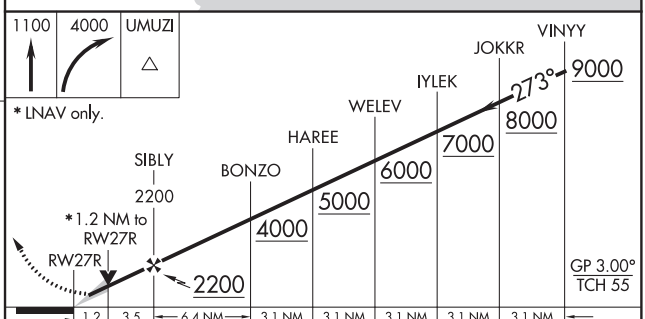

CATEGORY	A	B	C	D
LPV DA	864/18 200 (200-½)			
LNAV/VNAV DA	961/24 297 (300-½)			
LNAV MDA	1120/24 456 (500-½)		1120/45 456 (500-⅞)	

EC-3, 10 SEP 2020 to 05 NOV 2020
EC-3, 10 SEP 2020 to 05 NOV 2020

WAAS CH 42634 W28B	APP CRS 273°	Rwy ldg 10800 TDZE 651 Apt Elev 680

RNAV (GPS) RWY 28C
CHICAGO O'HARE INTL (ORD)

DME/DME RNP-0.3 NA. Simultaneous approach authorized. For uncompensated Baro-VNAV systems, LNAV/VNAV NA below -19°C (-2°F) or above 54°C (130°F). LNAV procedure NA during simultaneous operations. Use of FD or AP providing RNAV track guidance required during simultaneous operations. For inop ALSF, increase LNAV Cat C and D visibility to RVR 6000.

ALSF-2

MISSED APPROACH: Climb to 1100 then climbing left turn to 4000 direct DPA VOR/DME and hold.

D-ATIS	CHICAGO APP CON	O'HARE TOWERS	GND CON	(TWR CENTER)
135.4 282.225	119.0 292.125	128.15 348.0 (Rwy 9L/27R) 133.0 348.0 (10R/28L) 120.75 121.15 126.9 132.7 348.0 (CENTER)	124.125 (TWR NORTH) 118.05 (TWR SOUTH) 226.675 (ALL TWRS)	121.75 (OBND) 121.9 (IBND)

CLNC DEL 121.6 | CPDLC

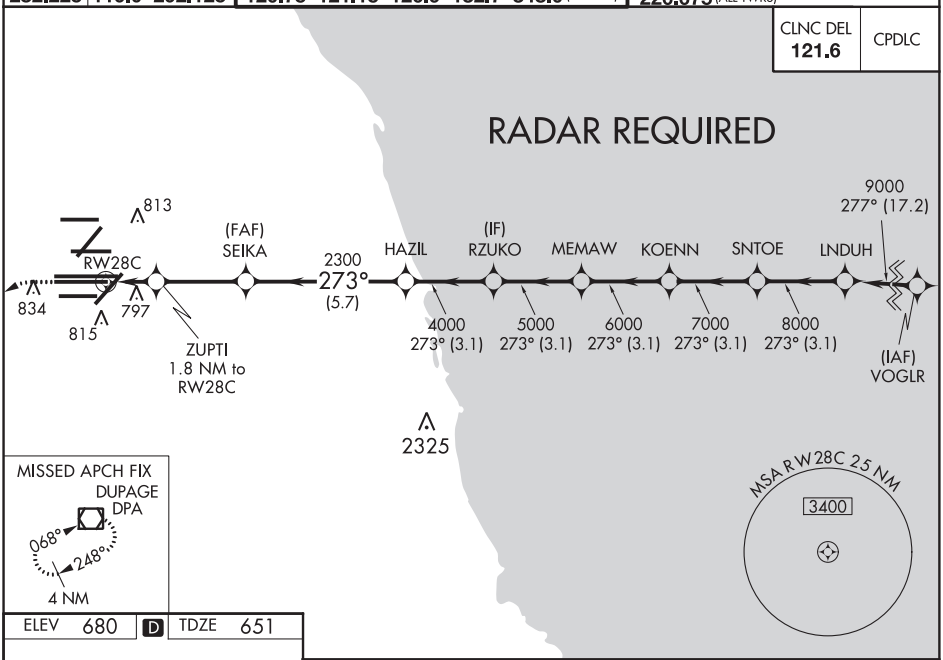

ELEV 680 | D | TDZE 651

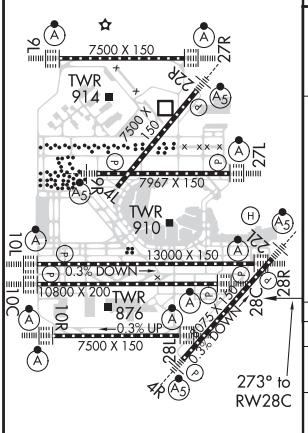

HIRL all Rwys
TDZ/CL all Rwys except 4L

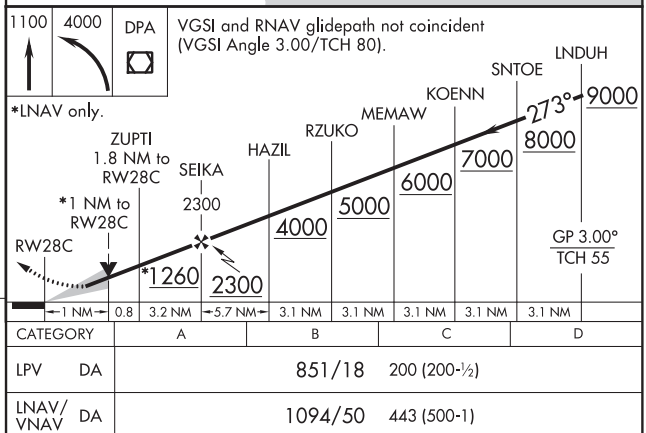

CATEGORY	A	B	C	D
LPV DA	851/18 200 (200-½)			
LNAV/VNAV DA	1094/50 443 (500-1)			
LNAV MDA	1060/24 409 (400-½)		1060/40 409 (400-¾)	

EC-3, 10 SEP 2020 to 05 NOV 2020
EC-3, 10 SEP 2020 to 05 NOV 2020

CHICAGO, ILLINOIS

AL-166 (FAA)

20254

RNAV (GPS) RWY 28R
CHICAGO O'HARE INTL (ORD)

WAAS CH 42804 W28A	APP CRS 273°	Rwy ldg 13000 TDZE 651 Apt Elev 680

For uncompensated Baro-VNAV systems, LNAV/VNAV NA below -19°C (-2°F) or above 54°C (130°F). Simultaneous approach authorized. DME/DME RNP-0.3 NA. For inop ALSF-2, increase LNAV/VNAV all Cats visibility to 1¼ mile and LNAV Cats C/D visibility to RVR 6000. LNAV procedure NA during simultaneous operations. Use of FD or AP providing RNAV track guidance required during simultaneous operations.

ALSF-2

MISSED APPROACH: Climb to 1200 then climbing left turn to 4000 direct DPA VOR/DME and hold.

D-ATIS	CHICAGO APP CON	O'HARE TOWERS	GND CON	(TWR CENTER)
135.4 282.225	119.0 292.125	128.15 348.0 (Rwy 9L/27R) 133.0 348.0 (10R/28L) 120.75 121.15 126.9 132.7 348.0 (CENTER)	124.125 (TWR NORTH) 118.05 (TWR SOUTH) 226.675 (ALL TWRS)	121.75 (OBND) 121.9 (IBND)

CLNC DEL 121.6 | CPDLC

RADAR REQUIRED

FIDAK 1.4 NM to RW28R

813 793 834 815 RW28R

(FAF) WILLT

2200 273° (5.7)

ADAME 4000 (3.1)

(IF) WAVIE 5000 (3.1)

ROCSE 6000 (3.1)

BLUTO 7000 (3.1)

RICKV 8000 273° (3.1)

MOTTT

(IAF) VOGLR 9000 278° (17.2)

2325

MISSED APCH FIX

DUPAGE DPA

068° 248° 4 NM

MSA RW28R 25 NM 3400

ELEV 680 | D | TDZE 651

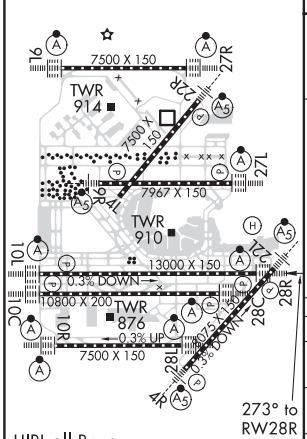

HIRL all Rwys
TDZ/CL all Rwys except 4L

1200 | 4000 | DPA

VGSI and RNAV glidepath not coincident (VGSI Angle 3.00/TCH 70).

* LNAV only.

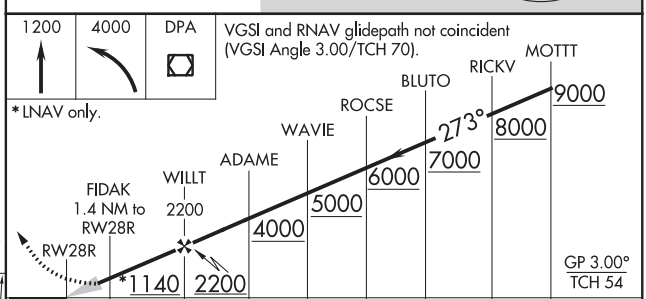

CATEGORY	A	B	C	D
LPV DA	851/18 200 (200-½)			
LNAV/VNAV DA	1041/45 390 (400-⅞)			
LNAV MDA	1060/24 409 (400-½)		1060/40 409 (400-¾)	

CHICAGO, ILLINOIS
Amdt 4A 17AUG17

41°58'N-87°54'W

CHICAGO O'HARE INTL (ORD)
RNAV (GPS) RWY 28R

EC-3, 10 SEP 2020 to 05 NOV 2020

EC-3, 10 SEP 2020 to 05 NOV 2020

WAAS CH 77937 W10D	APP CRS 090°	Rwy ldg 7500 TDZE 680 Apt Elev 680

RNAV (GPS) Y RWY 10R
CHICAGO O'HARE INTL (ORD)

DME/DME RNP-0.3 NA. Simultaneous approach authorized. For uncompensated Baro-VNAV systems, LNAV/VNAV NA below -19°C (-2°F) or above 54°C (130°F). LNAV procedure NA during simultaneous operations. Use of FD or AP providing RNAV track guidance required during simultaneous operations. Inop table does not apply to LPV all Cats. For inop ALS, increase LNAV Cat A and B visibility to 1 SM. Rwy 10R helicopter visibility reduction below ¾ SM NA.

ALSF-2

MISSED APPROACH: Climb to 1200 then climbing right turn to 4000 direct DPA VOR/DME and hold.

D-ATIS	CHICAGO APP CON	O'HARE TOWERS	GND CON	(TWR CENTER)
135.4		128.15 348.0 (Rwy 9L/27R) 133.0 348.0 (10R/28L)	124.125 (TWR NORTH)	121.75 (OBND)
282.225	119.0 292.125	120.75 121.15 126.9 132.7 348.0 (CENTER)	118.05 (TWR SOUTH)	121.9 (IBND)
			226.675 (ALL TWRS)	

CLNC DEL 121.6 | CPDLC

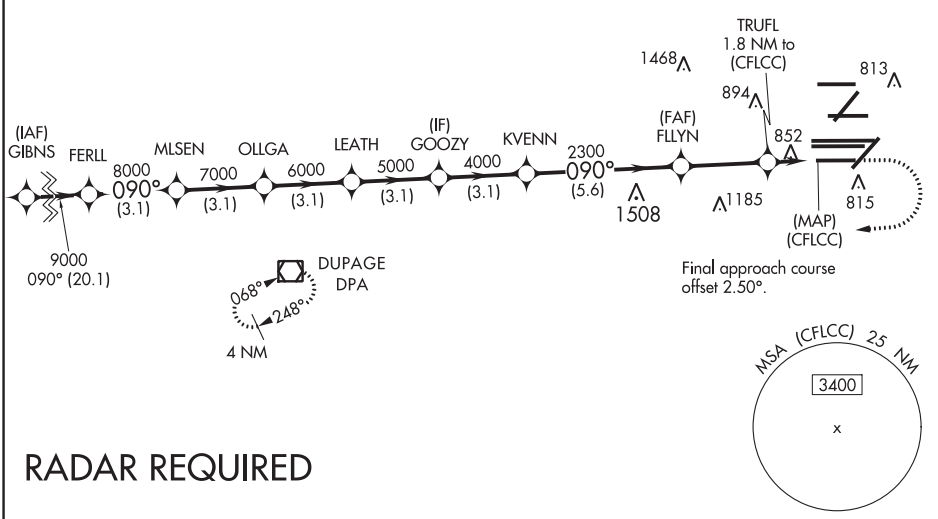

RADAR REQUIRED

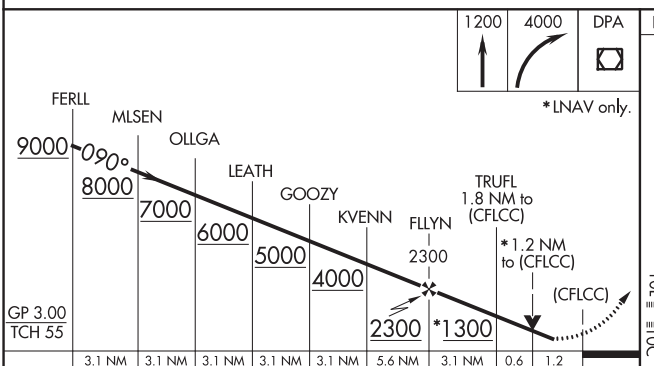

CATEGORY		A	B	C	D
LPV	DA	930-¾	250 (300-¾)		
LNAV/VNAV	DA	1157-1⅛	477 (500-1⅛)		
LNAV	MDA	1120-¾	440 (500-¾)		

ELEV 680 | D | TDZE 680

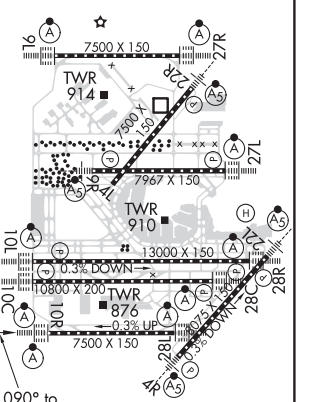

HIRL all Rwys
TDZ/CL all Rwys except 4L

EC-3, 10 SEP 2020 to 05 NOV 2020
EC-3, 10 SEP 2020 to 05 NOV 2020

CHICAGO, ILLINOIS — AL-166 (FAA) — 20254

RNAV (GPS) Y RWY 28L
CHICAGO O'HARE INTL (ORD)

WAAS CH 93839 W28E	APP CRS 275°	Rwy ldg 7500 TDZE 667 Apt Elev 680

RNP APCH.

Simultaneous approach authorized. LNAV procedure NA during simultaneous operations. For uncompensated Baro-VNAV systems, LNAV/VNAV NA below -19°C or above 54°C. Use of FD or AP required during simultaneous operations.

ALSF-2

MISSED APPROACH: Climb to 1200 then climbing left turn to 4000 direct CGT VORTAC and hold.

D-ATIS	CHICAGO APP CON	O'HARE TOWERS	GND CON	(TWR CENTER)
135.4 282.225	119.0 292.125	128.15 348.0 (Rwy 9L/27R) 133.0 348.0 (10R/28L) 120.75 121.15 126.9 132.7 348.0 (CENTER)	124.125 (TWR NORTH) 118.05 (TWR SOUTH) 226.675 (ALL TWRS)	121.75 (OBND) 121.9 (IBND)

CLNC DEL 121.6 | CPDLC

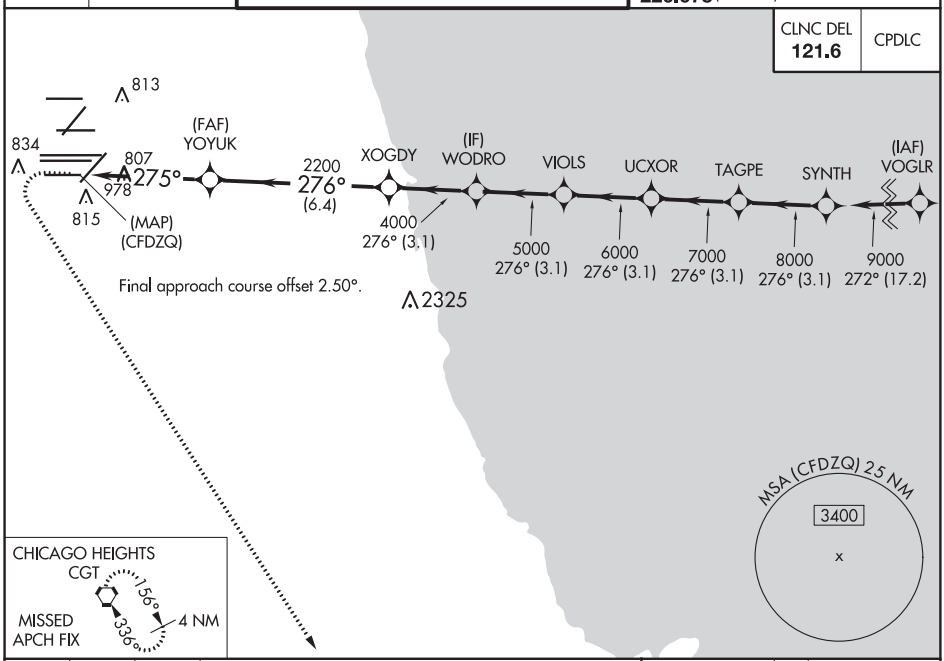

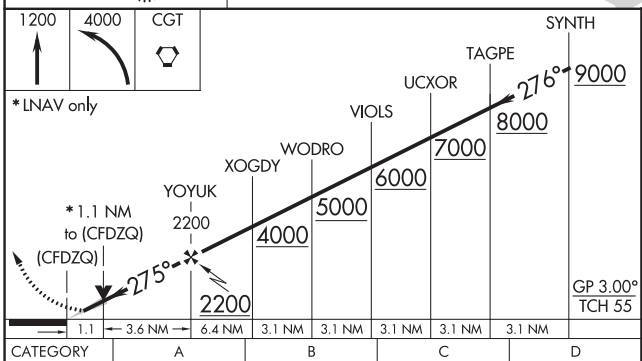

CATEGORY		A	B	C	D
LPV	DA	917/24 250 (300-½)			
LNAV/VNAV	DA	1090/40 423 (500-¾)			
LNAV	MDA	1060/24 393 (400-½)		1060/35 393 (400-⅝)	

ELEV 680 | D | TDZ 667

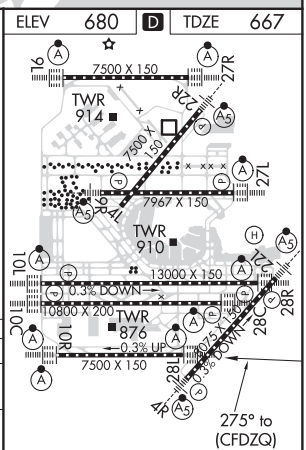

HIRL all Rwys
TDZ/CL all Rwys except 4L

EC-3, 10 SEP 2020 to 05 NOV 2020

EC-3, 10 SEP 2020 to 05 NOV 2020

WAAS CH 99340 W10E	APP CRS 093°	Rwy ldg 7500 TDZE 680 Apt Elev 680

RNAV (GPS) Z RWY 10R
CHICAGO O'HARE INTL (ORD)

For uncompensated Baro-VNAV systems, LNAV/VNAV NA below -19°C (-2°F) or above 54°C (130°F). Simultaneous approach authorized. Use of FD or AP providing RNAV track guidance required during simultaneous operations. LNAV procedure NA during simultaneous operations. DME/DME RNP-0.3 NA. For inop ALS, increase LNAV Cat C and D visibility to RVR 6000.

ALSF-2

MISSED APPROACH: Climb to 1200 then climbing right turn to 4000 direct DPA VOR/DME and hold.

D-ATIS	CHICAGO APP CON	O'HARE TOWERS	GND CON	(TWR CENTER)
135.4	119.0 292.125	128.15 348.0 (Rwy 9L/27R) 133.0 348.0 (10R/28L)	124.125 (TWR NORTH)	121.75 (OBND)
282.225		120.75 121.15 126.9 132.7 348.0 (CENTER)	118.05 (TWR SOUTH)	121.9 (IBND)
			226.675 (ALL TWRS)	

CLNC DEL	CPDLC
121.6	

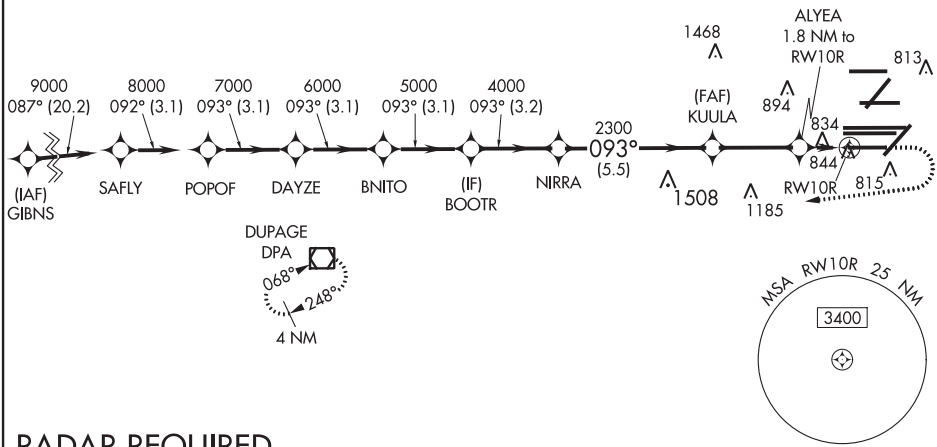

RADAR REQUIRED

ELEV 680	D	TDZE 680

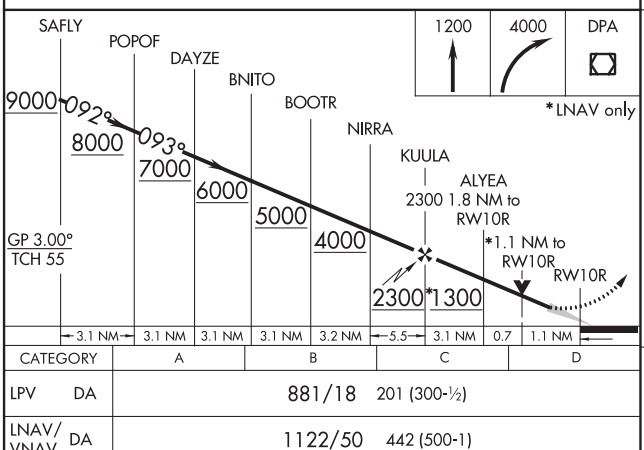

CATEGORY	A	B	C	D
LPV DA	881/18 201 (300-½)			
LNAV/VNAV DA	1122/50 442 (500-1)			
LNAV MDA	1100/24 420 (500-½)		1100/40 420 (500-¾)	

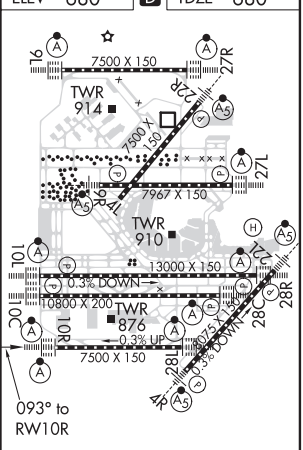

HIRL all Rwys
TDZ/CL all Rwys except 4L

EC-3, 10 SEP 2020 to 05 NOV 2020
EC-3, 10 SEP 2020 to 05 NOV 2020

WAAS CH 77804 W27A	APP CRS 273°	Rwy ldg 7782 TDZE 654 Apt Elev 680

RNAV (GPS) Z RWY 27L
CHICAGO O'HARE INTL (ORD)

For uncompensated Baro-VNAV systems, LNAV/VNAV NA below -19°C (-2°F) or above 54°C (130°F). Simultaneous approach authorized. DME/DME RNP-0.3 NA. LNAV procedure NA during simultaneous operations. Use of FD or AP providing RNAV track guidance required during simultaneous operations. For inop ALSF-2, increase LNAV Cat C/D visibility to 1⅜ mile.

ALSF-2

MISSED APPROACH: Climb to 4000 direct WASCO and hold.

D-ATIS	CHICAGO APP CON	O'HARE TOWERS	GND CON	(TWR CENTER)
135.4 282.225	119.0 292.125	128.15 348.0 (Rwy 9L/27R) 133.0 348.0 (10R/28L) 120.75 121.15 126.9 132.7 348.0 (CENTER)	124.125 (TWR NORTH) 118.05 (TWR SOUTH) 226.675 (ALL TWRS)	121.75 (OBND) 121.9 (IBND)

RADAR REQUIRED

CLNC DEL	CPDLC
121.6	

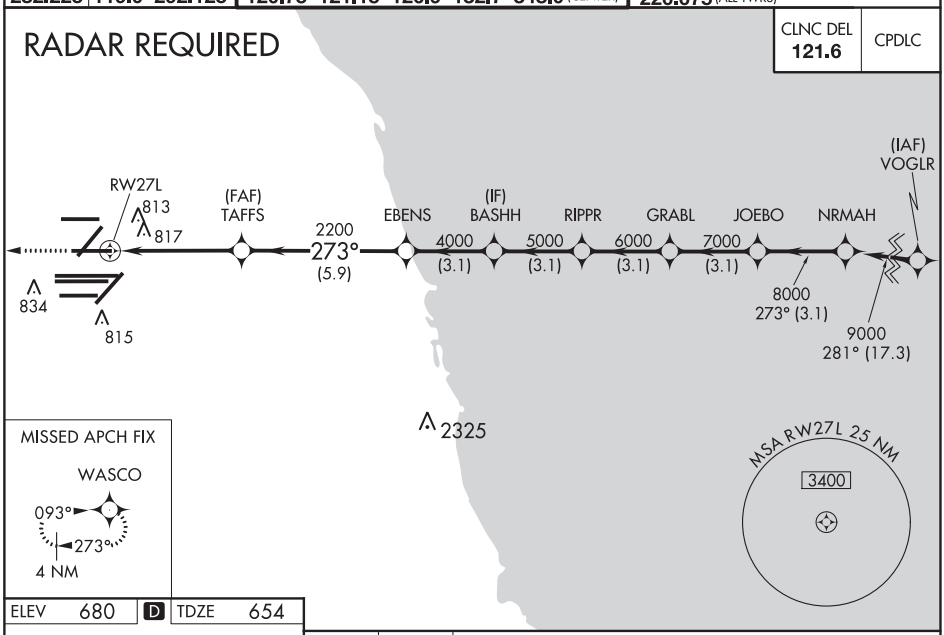

ELEV	680	D	TDZE	654

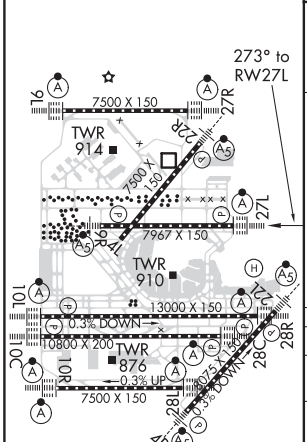

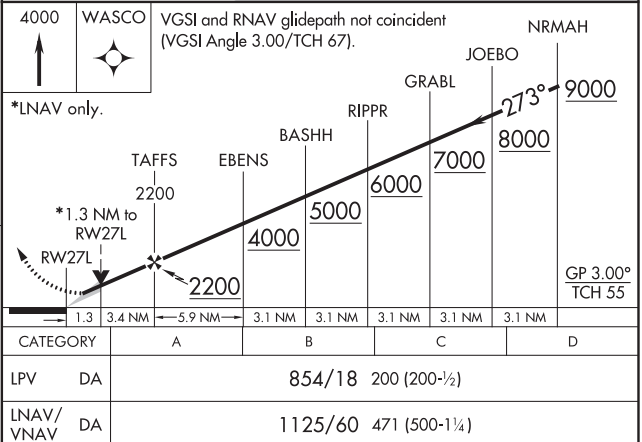

CATEGORY		A	B	C	D
LPV	DA	854/18 200 (200-½)			
LNAV/VNAV	DA	1125/60 471 (500-1¼)			
LNAV	MDA	1120/24 466 (500-½)		1120/50 466 (500-1)	

EC-3, 10 SEP 2020 to 05 NOV 2020

EC-3, 10 SEP 2020 to 05 NOV 2020

WAAS CH 65837 W28D	APP CRS 273°	Rwy ldg 7500 TDZE 667 Apt Elev 680

RNAV (GPS) Z RWY 28L
CHICAGO O'HARE INTL (ORD)

RNP APCH.

Simultaneous approach authorized.
LNAV procedure NA during simultaneous operations.
For uncompensated Baro-VNAV systems, LNAV/VNAV NA below -19C or above 54C.
Use of FD or AP required during simultaneous operations.

ALSF-2

MISSED APPROACH: Climb 1200 then climbing left turn to 4000 direct CGT VORTAC and hold.

D-ATIS	CHICAGO APP CON	O'HARE TOWERS	GND CON (TWR NORTH)	(TWR CENTER)
135.4 282.225	119.0 292.125	128.15 348.0 (Rwy 9L/27R) 133.0 348.0 (10R/28L) 120.75 121.15 126.9 132.7 348.0 (CENTER)	124.125 (TWR NORTH) 118.05 (TWR SOUTH) 226.675 (ALL TWRS)	121.75 (OBND) 121.9 (IBND)

CLNC DEL 121.6 | CPDLC

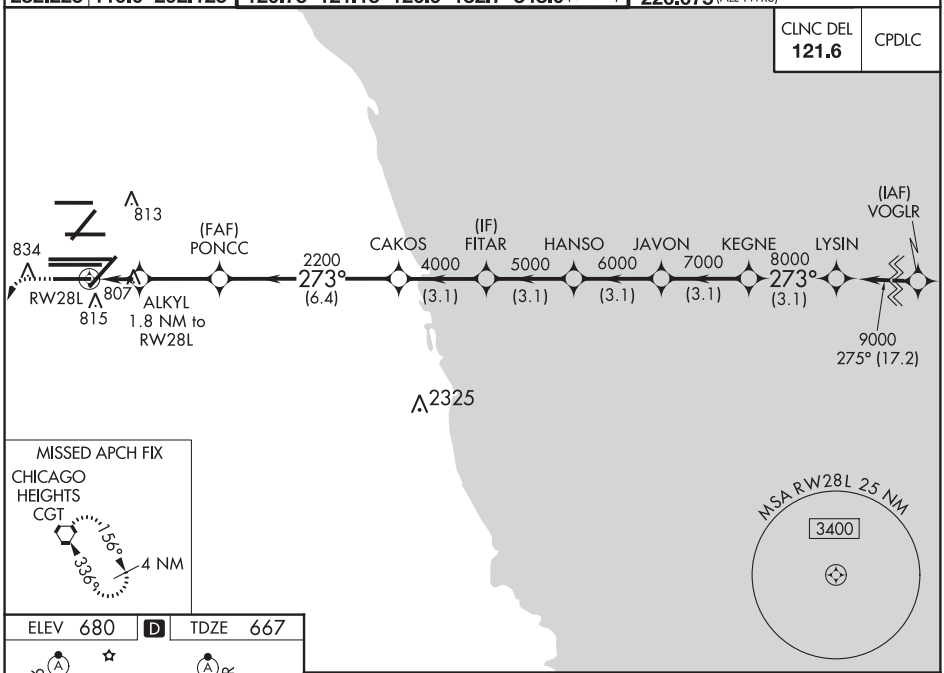

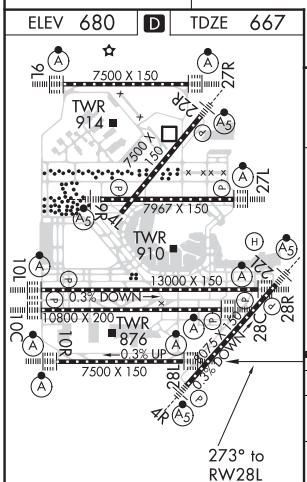

HIRL all Rwys
TDZ/CL all Rwys except 4L

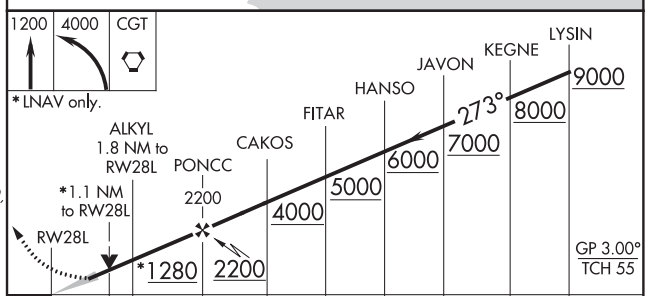

CATEGORY	A	B	C	D
LPV DA	867/18 200 (200-½)			
LNAV/VNAV DA	1090/40 423 (500-¾)			
LNAV MDA	1060/24 393 (400-½)		1060/35 393 (400-⅝)	

EC-3, 10 SEP 2020 to 05 NOV 2020

EC-3, 10 SEP 2020 to 05 NOV 2020

ATTENTION ALL USERS PAGE (AAUP)

Pilots who are unable to participate will be afforded appropriate arrival services as operational conditions permit and must notify the controlling ARTCC as soon as practical but at least 120 miles from destination.

ILS PRM Rwys 10C, 28C
ILS PRM Rwys 10C (SA CAT I), 28C (SA CAT I)
ILS PRM Rwys 10C (CAT II-III), 28C (CAT II-III)
ILS PRM Y 10R
RNAV (GPS) PRM Rwys 10C, 28C
RNAV (GPS) PRM Y Rwys 10R, 28L

General

Review procedure for executing a climbing and descending PRM breakout

Breakout phraseology: "TRAFFIC ALERT (call sign) TURN (left/right) IMMEDIATELY HEADING (degrees) CLIMB/DESCEND AND MAINTAIN (altitude)."

All breakouts: Hand flown, initiate immediately.

Descending on the glideslope/glidepath ensures compliance with any charted crossing restrictions.

Dual VHF Comm.: When assigned or planning a specific PRM approach, tune a second receiver to the PRM monitor frequency or, if silent, another active frequency (i.e. ATIS), set the volume, retune the PRM frequency if necessary, then deselect the audio. When directed by ATC, immediately switch to the tower frequency and select the second receiver audio to ON.

If later assigned the same runway, non-PRM approach, consider it briefed provided the same minimums are utilized. PRM related chart notes and PRM frequency no longer apply.

TCAS during breakout: Follow TCAS climb/descend if it differs from ATC, while executing the breakout turn.

Runway Specific

RWY 10R

- Final approach offset by 2.5 degrees.
- If later assigned a Visual Approach to RWY 10R, expect clearance via the ILS or RNAV (GPS) PRM Y final approach course.

RWY 28L

- RWY 28L PRM final approach course offset by 2.5 degrees.

EC-3, 10 SEP 2020 to 05 NOV 2020

CHICAGO, ILLINOIS

AL-166 (FAA)

ILS PRM RWY 10C
(CLOSE PARALLEL)
CHICAGO O'HARE INTL (ORD)

LOC/DME I-SXH	APP CRS	Rwy ldg	10540
108.95	093°	TDZE	669
Chan 26(Y)		Apt Elev	680

RNAV 1-GPS or RADAR required for procedure entry. DME or RADAR required.
From GIBNS: RNAV-1 GPS required.

T Simultaneous approach authorized.
Use of FD or AP required during simultaneous operations.
Dual VHF comm required. See additional requirements on AAUP.

ALSF-2 (A)

MISSED APPROACH: Climb to 4000 on heading 093° and CGT VORTAC R-336 to CGT VORTAC and hold.

D-ATIS	CHICAGO APP CON	O'HARE TOWERS	GND CON	(TWR CENTER)
135.4	128.15 348.0 (Rwy 9L/27R) 133.0 348.0 (10R/28L)		124.125 (TWR NORTH)	121.75 (OBND)
282.225	119.0 292.125	120.75 121.15 126.9 132.7 348.0 (CENTER)	118.05 (TWR SOUTH)	121.9 (IBND)
		PRM 119.625	226.675 (ALL TWRS)	

CLNC DEL 121.6 | CPDLC

ALTERNATE MISSED APCH FIX
108.4 DPA R-081 Chan 21
081° 261°
BLUTO DPA 41 RADAR

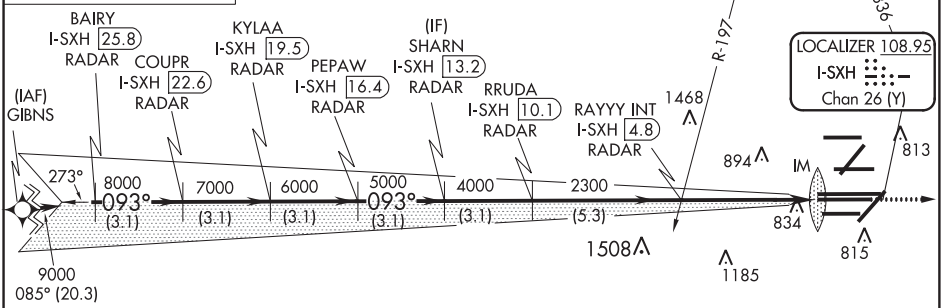

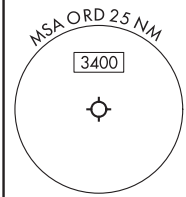

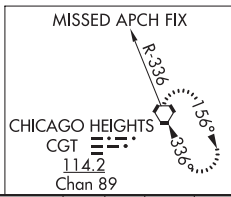

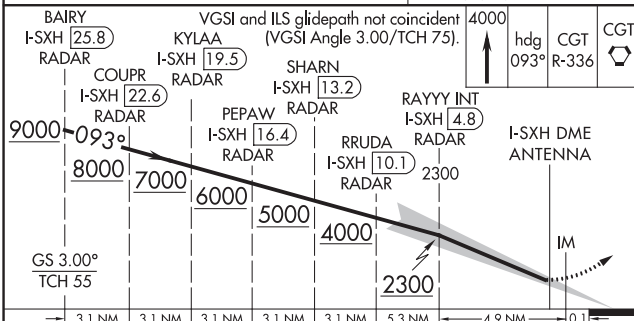

CATEGORY	A	B	C	D
S-ILS 10C	869/18	200 (200-½)		

ELEV 680 | D | TDZE 669

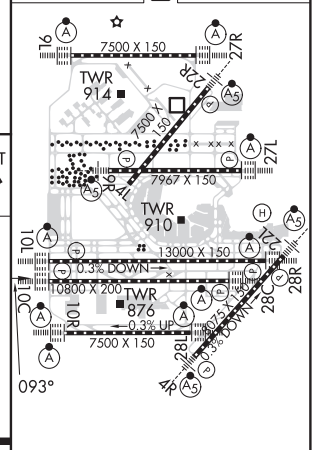

HIRL all Rwys
TDZ/CL all Rwys except 4L

CHICAGO, ILLINOIS
Amdt 1A 03JAN19

41°58'N-87°54'W

CHICAGO O'HARE INTL (ORD)
ILS PRM RWY 10C (CLOSE PARALLEL)

EC-3, 10 SEP 2020 to 05 NOV 2020

EC-3, 10 SEP 2020 to 05 NOV 2020

CHICAGO, ILLINOIS

AL-166 (FAA)

20254

ILS PRM RWY 28C
(CLOSE PARALLEL)
CHICAGO O'HARE INTL (ORD)

LOC/DME I-VZE	APP CRS	Rwy ldg	10800
108.95	273°	TDZE	651
Chan 26 (Y)		Apt Elev	680

Aircraft not GPS equipped - RADAR required for procedure entry.
DME or RADAR required.
From VOGLR: RNAV 1-GPS required.

Simultaneous approach authorized. Use of FD or AP required during simultaneous operations. Dual VHF comm required. See additional requirements on AAUP.

ALSF-2

MISSED APPROACH: Climb to 1100 then climbing left turn to 4000 on heading 215°and DPA VOR/DME R-082 to DPA VOR/DME and hold.

D-ATIS	CHICAGO APP CON	O'HARE TOWERS	GND CON	(TWR CENTER)
135.4	119.0 292.125	128.15 348.0 (Rwy 9L/27R) 133.0 348.0 (10R/28L)	124.125 (TWR NORTH)	121.75 (OBND)
282.225		120.75 121.15 126.9 132.7 348.0 (CENTER)	118.05 (TWR SOUTH)	121.9 (IBND)
		PRM 119.625	226.675 (ALL TWRS)	

CLNC DEL 121.6 | CPDLC

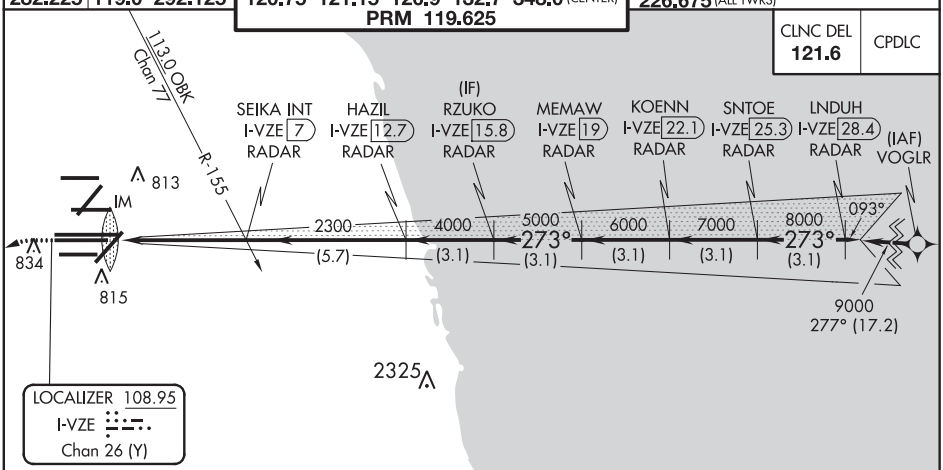

LOCALIZER 108.95
I-VZE
Chan 26 (Y)

MISSED APCH FIX
DUPAGE
DPA
108.4
Chan 21
R-248 068° 248°

MSA ORD 25 NM
3400

ELEV 680 | D | TDZE 651

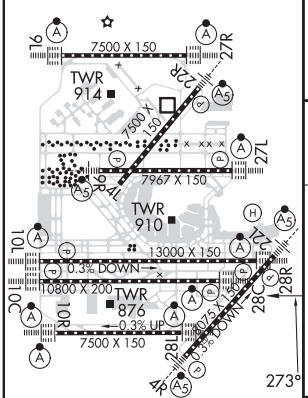

HIRL all Rwys
TDZ/CL all Rwys except 4L

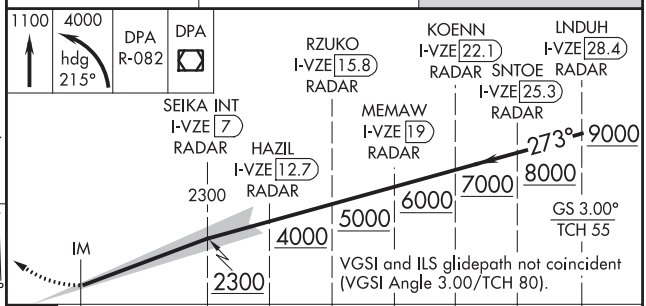

CATEGORY	A	B	C	D
S-ILS 28C	851/18 200 (200-½)			

EC-3, 10 SEP 2020 to 05 NOV 2020

EC-3, 10 SEP 2020 to 05 NOV 2020

ILS PRM Y RWY 10R (CLOSE PARALLEL)

CHICAGO O'HARE INTL (ORD)

LOC/DME I-BYW	APP CRS	Rwy ldg	7500
110.9	091°	TDZE	680
Chan 46		Apt Elev	680

RNAV 1-GPS or RADAR required for procedure entry. DME or RADAR required.
From GIBNS: RNAV-1 GPS required.

Simultaneous approach authorized. Use of FD or AP required during simultaneous operations. Dual VHF Comm requirements. See additional requirements on AAUP. Inop table does not apply to S-ILS 10R all Cats.
Rwy 10R helicopter visibility reduction below ¾ SM NA.

ALSF-2

MISSED APPROACH: Climb to 1200 then climbing right turn to 4000 direct DPA VOR/DME and hold.

D-ATIS	CHICAGO APP CON	O'HARE TOWERS	GND CON	(TWR CENTER)
135.4	128.15 348.0 (Rwy 9L/27R) 133.0 348.0 (10R/28L)	124.125 (TWR NORTH)	121.75 (OBND)
282.225	119.0 292.125	120.75 121.15 126.9 132.7 348.0 (CENTER)	118.05 (TWR SOUTH)	121.9 (IBND)
		PRM 128.05	226.675 (ALL TWRS)	

CLNC DEL 121.6 | CPDLC

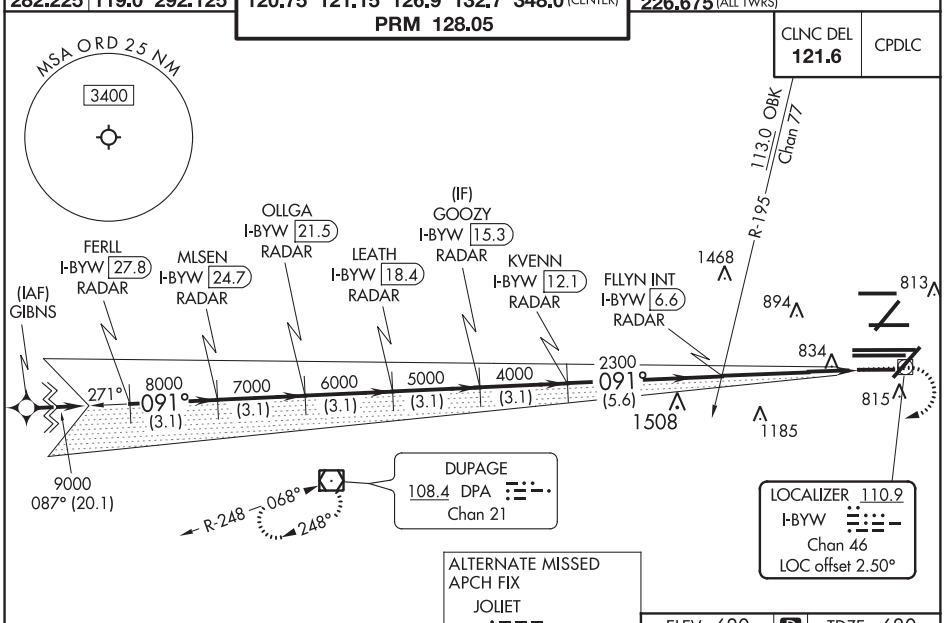

ALTERNATE MISSED APCH FIX
JOLIET
JOT 112.3 Chan 70
R-246 066° 246°

1200	4000	DPA

ELEV 680 | D | TDZE 680

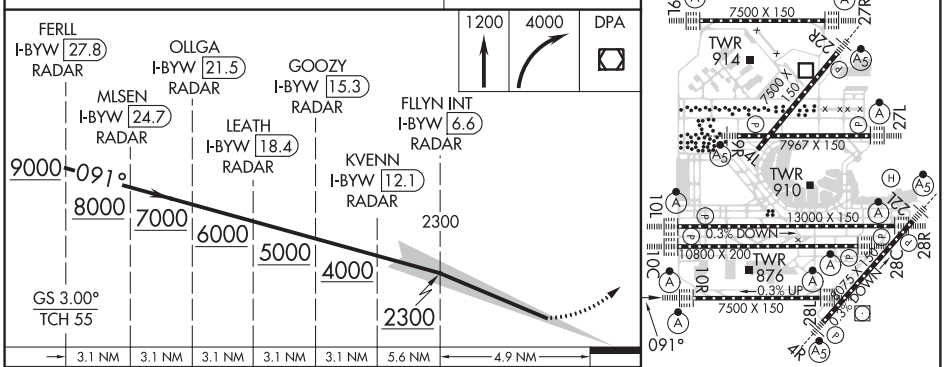

CATEGORY	A	B	C	D
S-ILS 10R	930-¾ 250 (300-¾)			

HIRL all Rwys
TDZ/CL all Rwys except 4L

EC-3, 10 SEP 2020 to 05 NOV 2020

EC-3, 10 SEP 2020 to 05 NOV 2020

20254

CHICAGO, ILLINOIS

AL-166 (FAA)

ILS PRM RWY 10C (SA CAT I) (CLOSE PARALLEL)

CHICAGO O'HARE INTL (ORD)

LOC/DME I-SXH	APP CRS	Rwy ldg 10540
108.95	093°	TDZE 669
Chan 26 (Y)		Apt Elev 680

RNAV 1-GPS or RADAR required for procedure entry. DME or RADAR required.

From GIBNS: RNAV-1 GPS required.

T Requires specific OPSPEC, MSPEC, or LOA approval and use of HUD to DH. Simultaneous approach authorized. Use of FD or AP required during simultaneous operations. Dual VHF comm required. See additional requirements on AAUP.

ALSF-2

MISSED APPROACH: Climb to 4000 on heading 093° and CGT VORTAC R-336 to CGT VORTAC and hold.

D-ATIS	CHICAGO APP CON	O'HARE TOWERS	GND CON	(TWR CENTER)
135.4		128.15 348.0 (Rwy 9L/27R) 133.0 348.0 (10R/28L)	124.125 (TWR NORTH)	121.75 (OBND)
282.225	119.0 292.125	120.75 121.15 126.9 132.7 348.0 (CENTER)	118.05 (TWR SOUTH)	121.9 (IBND)
		PRM 119.625	226.675 (ALL TWRS)	

CLNC DEL 121.6 | CPDLC

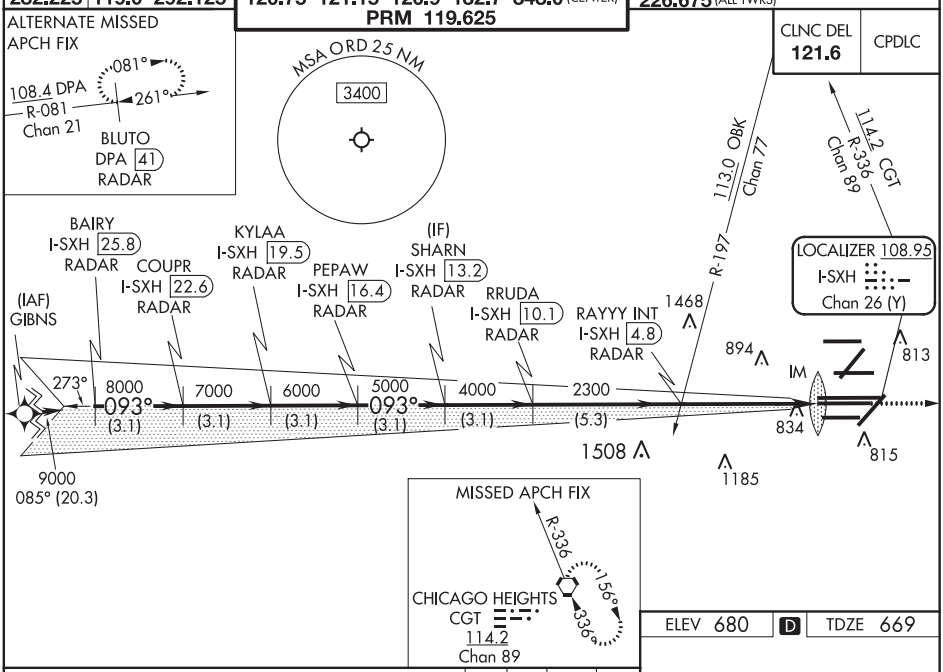

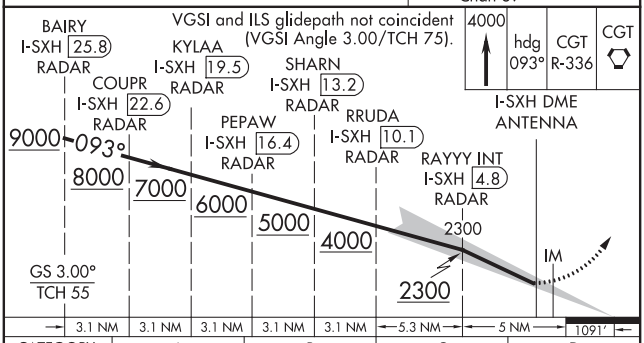

CATEGORY	A	B	C	D
S-ILS 10C	RA 148/14 150 DA 819			

SA CATEGORY I ILS - SPECIAL AIRCREW & AIRCRAFT CERTIFICATION REQUIRED

ELEV 680 | D | TDZE 669

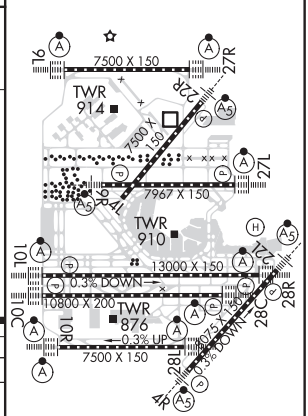

HIRL all Rwys
TDZ/CL all Rwys except 4L

EC-3, 10 SEP 2020 to 05 NOV 2020

EC-3, 10 SEP 2020 to 05 NOV 2020

CHICAGO, ILLINOIS
Amdt 1A 03JAN19

41°58'N-87°54'W

CHICAGO O'HARE INTL (ORD)

ILS PRM RWY 10C (SA CAT I) (CLOSE PARALLEL)

CHICAGO, ILLINOIS

AL-166 (FAA)

ILS PRM RWY 28C (SA CAT I) (CLOSE PARALLEL)

CHICAGO O'HARE INTL (ORD)

LOC/DME I-VZE	APP CRS	Rwy ldg	10800
108.95	273°	TDZE	651
Chan 26 (Y)		Apt Elev	680

Aircraft not GPS equipped - RADAR required for procedure entry.
DME or RADAR required.
From VOGLR: RNAV 1-GPS required.

T Simultaneous approach authorized. Use of FD or AP required during simultaneous operations. Dual VHF comm required. See additional requirements on AAUP. Requires specific OPSPEC, MSPEC, or LOA approval and use of HUD to DH.

ALSF-2

MISSED APPROACH: Climb to 1100 then climbing left turn to 4000 on heading 215° and DPA VOR/DME R-082 to DPA VOR/DME and hold.

D-ATIS	CHICAGO APP CON	O'HARE TOWERS	GND CON	(TWR CENTER)
135.4	128.15 348.0 (Rwy 9L/27R) 133.0 348.0 (10R/28L)	124.125 (TWR NORTH)	121.75 (OBND)
282.225	119.0 292.125	120.75 121.15 126.9 132.7 348.0 (CENTER)	118.05 (TWR SOUTH)	121.9 (IBND)
		PRM 119.625	226.675 (ALL TWRS)	

CLNC DEL 121.6 | CPDLC

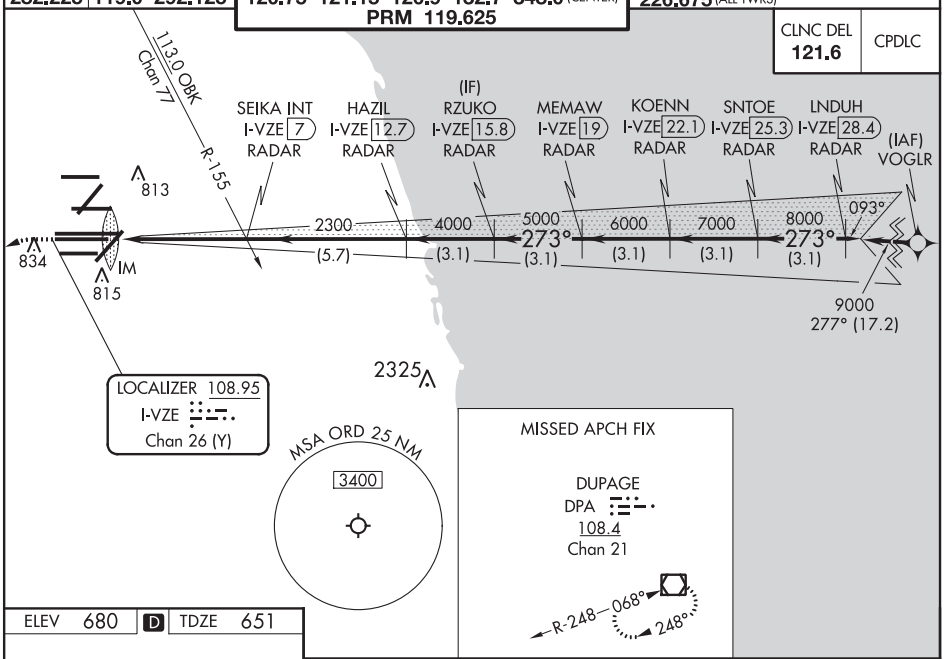

ELEV 680 | D | TDZE 651

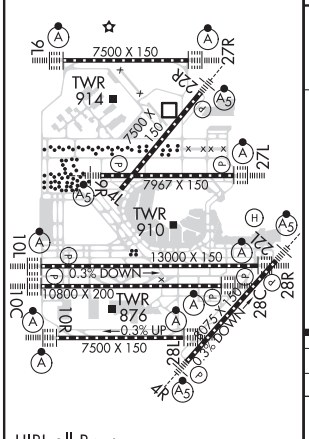

HIRL all Rwys
TDZ/CL all Rwys except 4L

1100 | 4000 hdg 215° | DPA R-082 | DPA

VGSI and ILS glidepath not coincident (VGSI Angle 3.00/TCH 80).

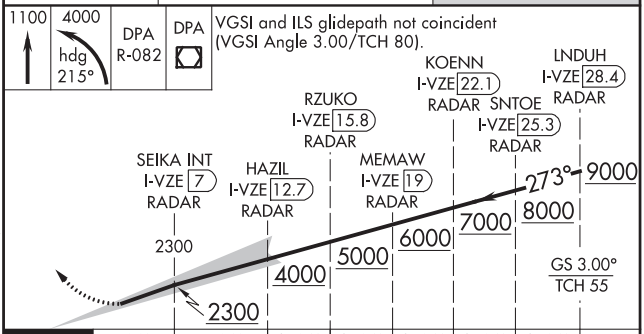

CATEGORY	A	B	C	D
S-ILS 28C	RA 155/14 150 DA 801			

SA CATEGORY I ILS - SPECIAL AIRCREW & AIRCRAFT CERTIFICATION REQUIRED

EC-3, 10 SEP 2020 to 05 NOV 2020

EC-3, 10 SEP 2020 to 05 NOV 2020

20254

CHICAGO, ILLINOIS

AL-166 (FAA)

ILS PRM RWY 10C (CAT II & III) (CLOSE PARALLEL)

CHICAGO O'HARE INTL (ORD)

LOC/DME I-SXH	APP CRS	Rwy ldg	10540
108.95	093°	TDZE	669
Chan 26(Y)		Apt Elev	680

RNAV 1-GPS or RADAR required for procedure entry. DME or RADAR required.

From GIBNS: RNAV-1 GPS required.

T CAT II: RVR 1000 authorized with specific OPSPEC, MSPEC, or LOA approval and use of Autoland or HUD touchdown.
Simultaneous approach authorized. Use of FD or AP required during simultaneous operations. Dual VHF comm required. See additional requirements on AAUP.

ALSF-2 (A)

MISSED APPROACH: Climb to 4000 on heading 093° and CGT VORTAC R-336 to CGT VORTAC and hold.

D-ATIS	CHICAGO APP CON		O'HARE TOWERS					GND CON	(TWR CENTER)
135.4			128.15	348.0 (Rwy 9L/27R)	133.0	348.0 (10R/28L)		124.125 (TWR NORTH)	121.75 (OBND)
282.225	119.0	292.125	120.75	121.15	126.9	132.7	348.0 (CENTER)	118.05 (TWR SOUTH)	121.9 (IBND)
			PRM 119.625					226.675 (ALL TWRS)	

CLNC DEL 121.6 | CPDLC

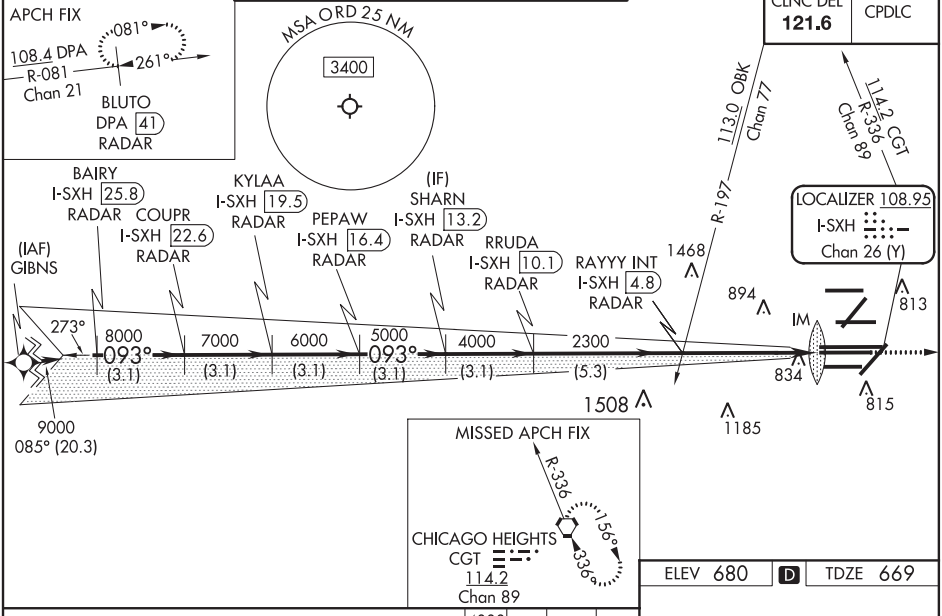

ELEV 680 | D | TDZE 669

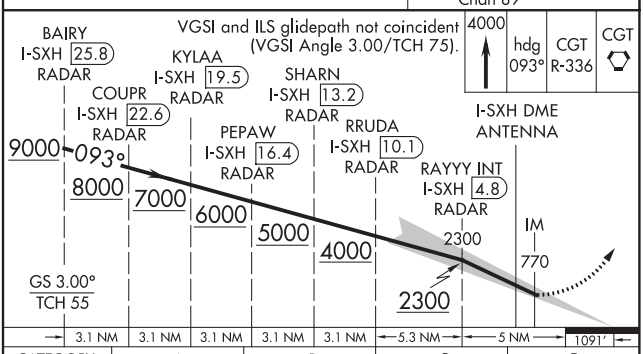

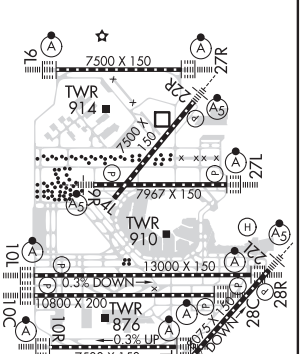

CATEGORY	A	B	C	D
S-ILS 10C	CAT II RA 102/12 100 DA 769			
S-ILS 10C	CAT III RVR 06			

CATEGORY II and III ILS - SPECIAL AIRCREW & AIRCRAFT CERTIFICATION REQUIRED

HIRL all Rwys
TDZ/CL all Rwys except 4L

EC-3, 10 SEP 2020 to 05 NOV 2020

EC-3, 10 SEP 2020 to 05 NOV 2020

CHICAGO, ILLINOIS
Amdt 1A 03JAN19

41°58'N-87°54'W

CHICAGO O'HARE INTL (ORD)

ILS PRM RWY 10C (CAT II & III) (CLOSE PARALLEL)

CHICAGO, ILLINOIS

AL-166 (FAA)

ILS PRM RWY 28C (CAT II & III) (CLOSE PARALLEL)

CHICAGO O'HARE INTL (ORD)

LOC/DME I-VZE	APP CRS	Rwy ldg	10800
108.95	273°	TDZE	651
Chan 26 (Y)		Apt Elev	680

Aircraft not GPS equipped - RADAR required for procedure entry.
DME or RADAR required.
From VOGLR: RNAV 1-GPS required.

T Simultaneous approach authorized. Use of FD or AP required during simultaneous operations. Dual VHF comm required. See additional requirements on AAUP.
CAT II: RVR 1000 authorized with specific OPSPEC, MSPEC, or LOA approval and use of autoland or HUD to touchdown.

ALSF-2

MISSED APPROACH: Climb to 1100 then climbing left turn to 4000 on heading 215° and DPA VOR/DME R-082 to DPA VOR/DME and hold.

D-ATIS	CHICAGO APP CON	O'HARE TOWERS	GND CON	(TWR CENTER)
135.4	119.0 292.125	128.15 348.0 (Rwy 9L/27R) 133.0 348.0 (10R/28L)	124.125 (TWR NORTH)	121.75 (OBND)
282.225		120.75 121.15 126.9 132.7 348.0 (CENTER)	118.05 (TWR SOUTH)	121.9 (IBND)
		PRM 119.625	226.675 (ALL TWRS)	

CLNC DEL 121.6 | CPDLC

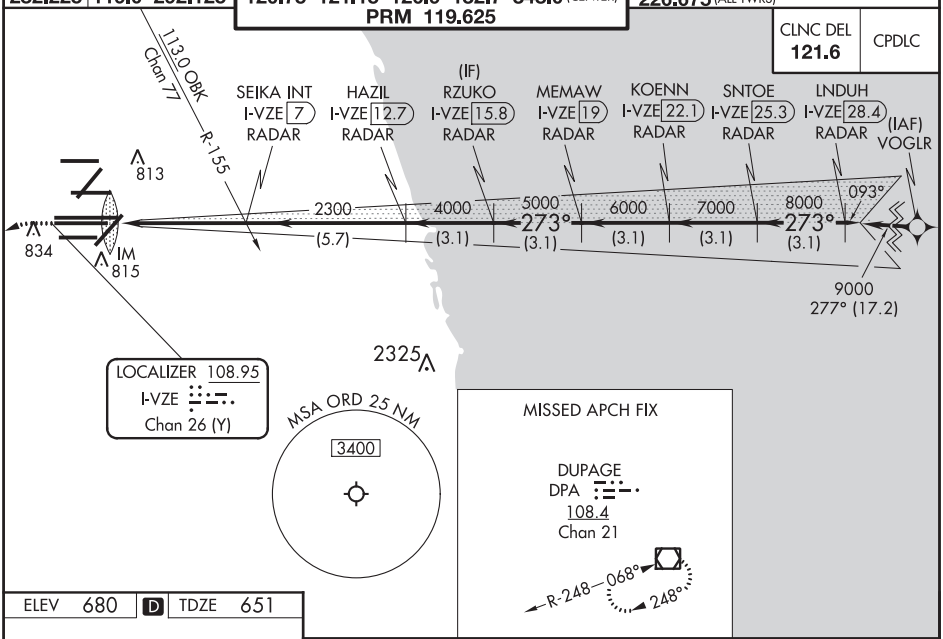

EC-3, 10 SEP 2020 to 05 NOV 2020

ELEV 680 | D | TDZE 651

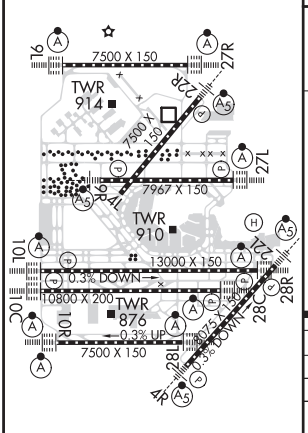

HIRL all Rwys
TDZ/CL all Rwys except 4L

1100	4000 hdg 215°	DPA R-082	DPA

VGSI and ILS glidepath not coincident (VGSI Angle 3.00/TCH 80).

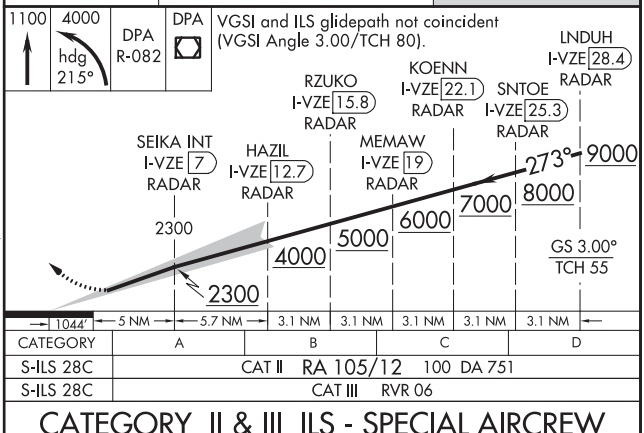

CATEGORY	A	B	C	D
S-ILS 28C	CAT II RA 105/12 100 DA 751			
S-ILS 28C	CAT III RVR 06			

CATEGORY II & III ILS - SPECIAL AIRCREW & AIRCRAFT CERTIFICATION REQUIRED

EC-3, 10 SEP 2020 to 05 NOV 2020

20254

CHICAGO, ILLINOIS

AL-166 (FAA)

RNAV (GPS) PRM RWY 10C (CLOSE PARALLEL)

CHICAGO O'HARE INTL (ORD)

WAAS	APP CRS	Rwy ldg	10540
CH 81934	093°	TDZE	669
W10B		Apt Elev	680

DME/DME RNP-0.3 NA. Simultaneous approach authorized. Dual VHF comm required. See additional requirements on AAUP. For uncompensated Baro-VNAV systems, LNAV/VNAV NA below -19°C (-2°F) or above 54°C (130°F). Use of FD or AP providing RNAV track guidance required during simultaneous operations.

ALSF-2

MISSED APPROACH: Climb to 4000 direct AGZED and on track 161° to CGT VORTAC and hold.

D-ATIS	CHICAGO APP CON	O'HARE TOWERS	GND CON	(TWR CENTER)
135.4	119.0 292.125	128.15 348.0 (Rwy 9L/27R) 133.0 348.0 (10R/28L)	124.125 (TWR NORTH)	121.75 (OBND)
282.225		120.75 121.15 126.9 132.7 348.0 (CENTER)	118.05 (TWR SOUTH)	121.9 (IBND)
		PRM 119.625	226.675 (ALL TWRS)	

CLNC DEL	CPDLC
121.6	

RADAR REQUIRED

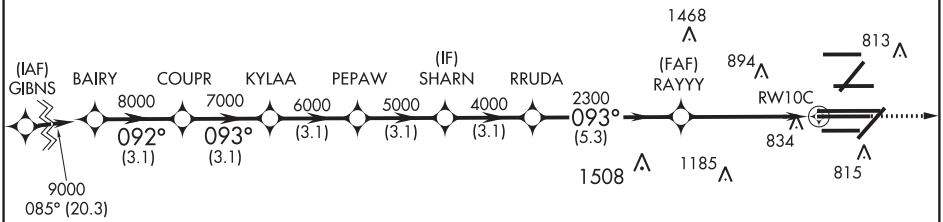

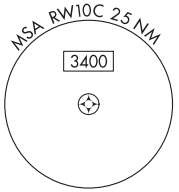

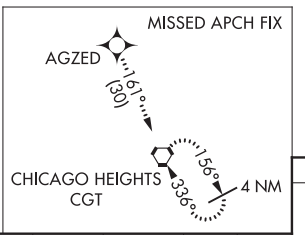

VGSI and RNAV glidepath not coincident (VGSI Angle 3.00/TCH 75).

4000	AGZED	tr 161°	CGT

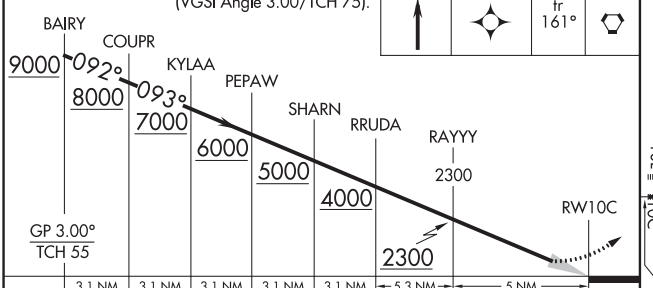

CATEGORY		A	B	C	D
LPV	DA	869/18	200 (200-½)		
LNAV/VNAV	DA	1056/40	387 (400-¾)		

ELEV 680 | D | TDZE 669

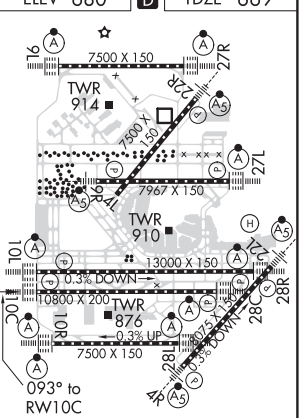

HIRL all Rwys
TDZ/CL all Rwys except 4L

EC-3, 10 SEP 2020 to 05 NOV 2020

EC-3, 10 SEP 2020 to 05 NOV 2020

CHICAGO, ILLINOIS

RNAV (GPS) PRM Y RWY 10R
(CLOSE PARALLEL)
CHICAGO O'HARE INTL (ORD)

WAAS CH 77937 W10D	APP CRS 090°	Rwy ldg 7500 / TDZE 680 / Apt Elev 680

DME/DME RNP-0.3 NA. Simultaneous approach authorized. Dual VHF comm required. See additional requirements on AAUP. For uncompensated Baro-VNAV systems, LNAV/VNAV NA below -19°C (-2°F) or above 54°C (130°F). Use of FD or AP providing RNAV track guidance required during simultaneous operations. Inop table does not apply to LPV all Cats. Rwy 10R helicopter visibility reduction below ¾ SM NA.

ALSF-2

MISSED APPROACH: Climb to 1200 then climbing right turn to 4000 direct DPA VOR/DME and hold.

D-ATIS	CHICAGO APP CON	O'HARE TOWERS	GND CON	(TWR CENTER)
135.4	119.0	128.15 348.0 (Rwy 9L/27R) 133.0 348.0 (10R/28L)	124.125 (TWR NORTH)	121.75 (OBND)
282.225	292.125	120.75 121.15 126.9 132.7 348.0 (CENTER)	118.05 (TWR SOUTH)	121.9 (IBND)
		PRM 128.05	226.675 (ALL TWRS)	

CLNC DEL	CPDLC
121.6	

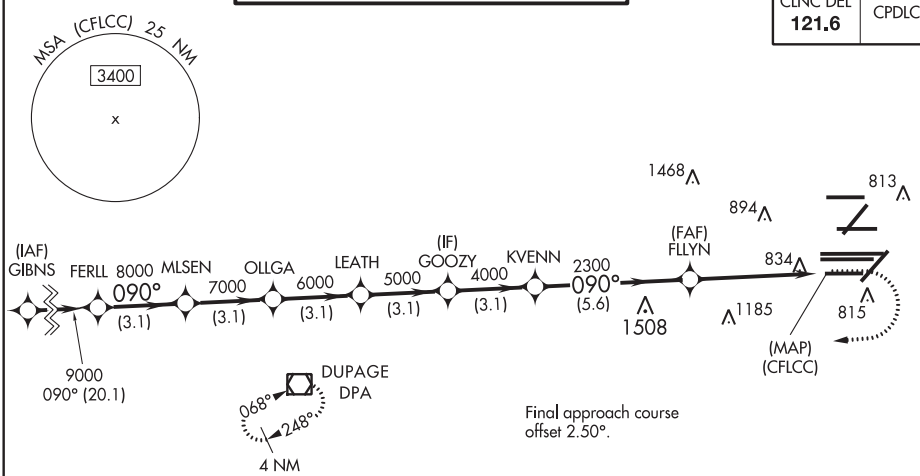

Final approach course offset 2.50°.

EC-3, 10 SEP 2020 to 05 NOV 2020

RADAR REQUIRED

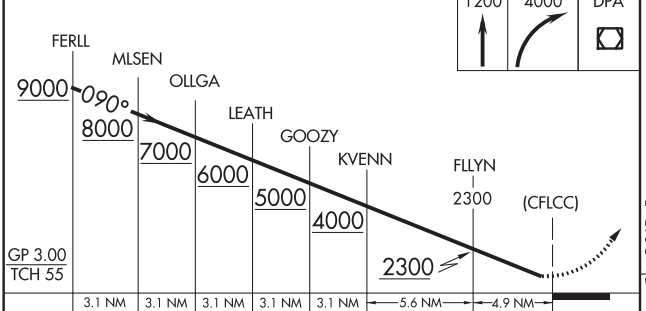

CATEGORY		A	B	C	D
LPV	DA	930-¾ 250 (300-¾)			
LNAV/VNAV	DA	1157-1⅛ 477 (500-1⅛)			

ELEV 680	D	TDZE 680

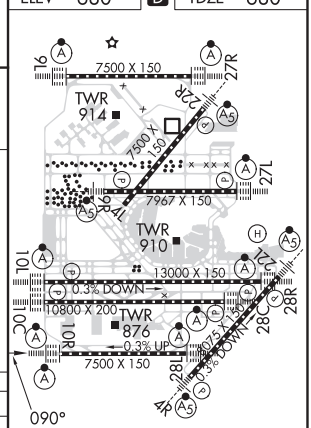

HIRL all Rwys
TDZ/CL all Rwys except 4L

20254

CHICAGO, ILLINOIS

AL-166 (FAA)

RNAV (GPS) PRM Y RWY 28L (CLOSE PARALLEL)

CHICAGO O'HARE INTL (ORD)

WAAS CH 93839 W28E	APP CRS 275°	Rwy ldg 7500 TDZE 667 Apt Elev 680

RNP APCH. RADAR required.

For uncompensated Baro-VNAV systems, LNAV/VNAV NA below -19°C or above 54°C. Simultaneous approach authorized. Use of FD or AP required during simultaneous operations. Dual VHF comm required. See additional requirements on AAUP.

ALSF-2

MISSED APPROACH: Climb to 1200 then climbing left turn to 4000 direct CGT VORTAC and hold.

D-ATIS	CHICAGO APP CON	O'HARE TOWERS	GND CON	(TWR CENTER)
135.4 282.225	119.0 292.125	128.15 348.0 (Rwy 9L/27R) 133.0 348.0 (10R/28L) 120.75 121.15 126.9 132.7 348.0 (CENTER) PRM 128.05	124.125 (TWR NORTH) 118.05 (TWR SOUTH) 226.675 (ALL TWRS)	121.75 (OBND) 121.9 (IBND)

CLNC DEL 121.6 | CPDLC

Final approach course offset 2.50°.

813 834 815 (MAP) (CFDZQ) 275° (FAF) YOYUK 2200 276° (6.4) XOGDY (IF) WODRO VIOLS UCXOR TAGPE SYNTH 9000 272° (17.2) (IAF) VOGLR

4000 276° (3.1) 5000 276° (3.1) 6000 276° (3.1) 7000 276° (3.1) 8000 276° (3.1)

2325

MISSED APCH FIX

CHICAGO HEIGHTS CGT 156° 336° 4 NM

MSA (CFDZQ) 25 NM 3400

ELEV 680 D TDZE 667

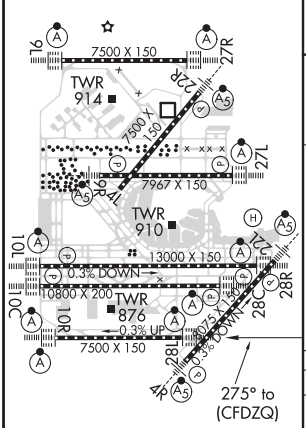

HIRL all Rwys
TDZ/CL all Rwys except 4L

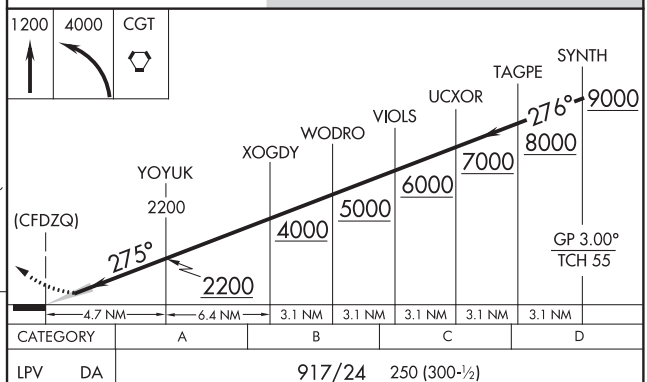

CATEGORY	A	B	C	D
LPV DA	917/24 250 (300-½)			
LNAV/VNAV DA	1090/40 423 (500-¾)			

CHICAGO, ILLINOIS
Orig-A 13SEP18

41°58'N-87°54'W

CHICAGO O'HARE INTL (ORD)

RNAV (GPS) PRM Y RWY 28L (CLOSE PARALLEL)

EC-3, 10 SEP 2020 to 05 NOV 2020

EC-3, 10 SEP 2020 to 05 NOV 2020

AL-166 (FAA)

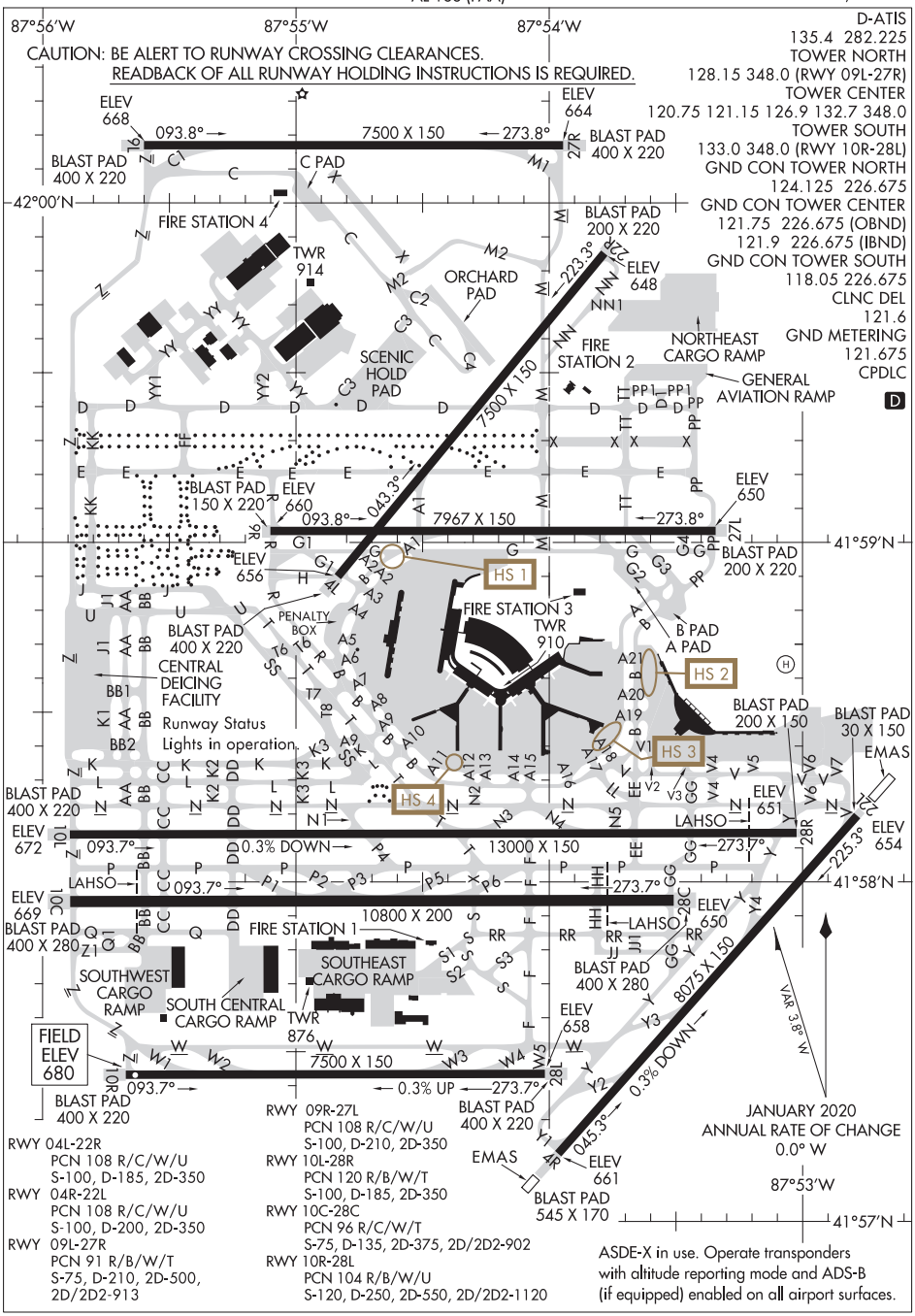

EC-3, 10 SEP 2020 to 05 NOV 2020

EC-3, 10 SEP 2020 to 05 NOV 2020

O'HARE FIVE DEPARTURE

CHICAGO O'HARE INTL (ORD)
CHICAGO, ILLINOIS

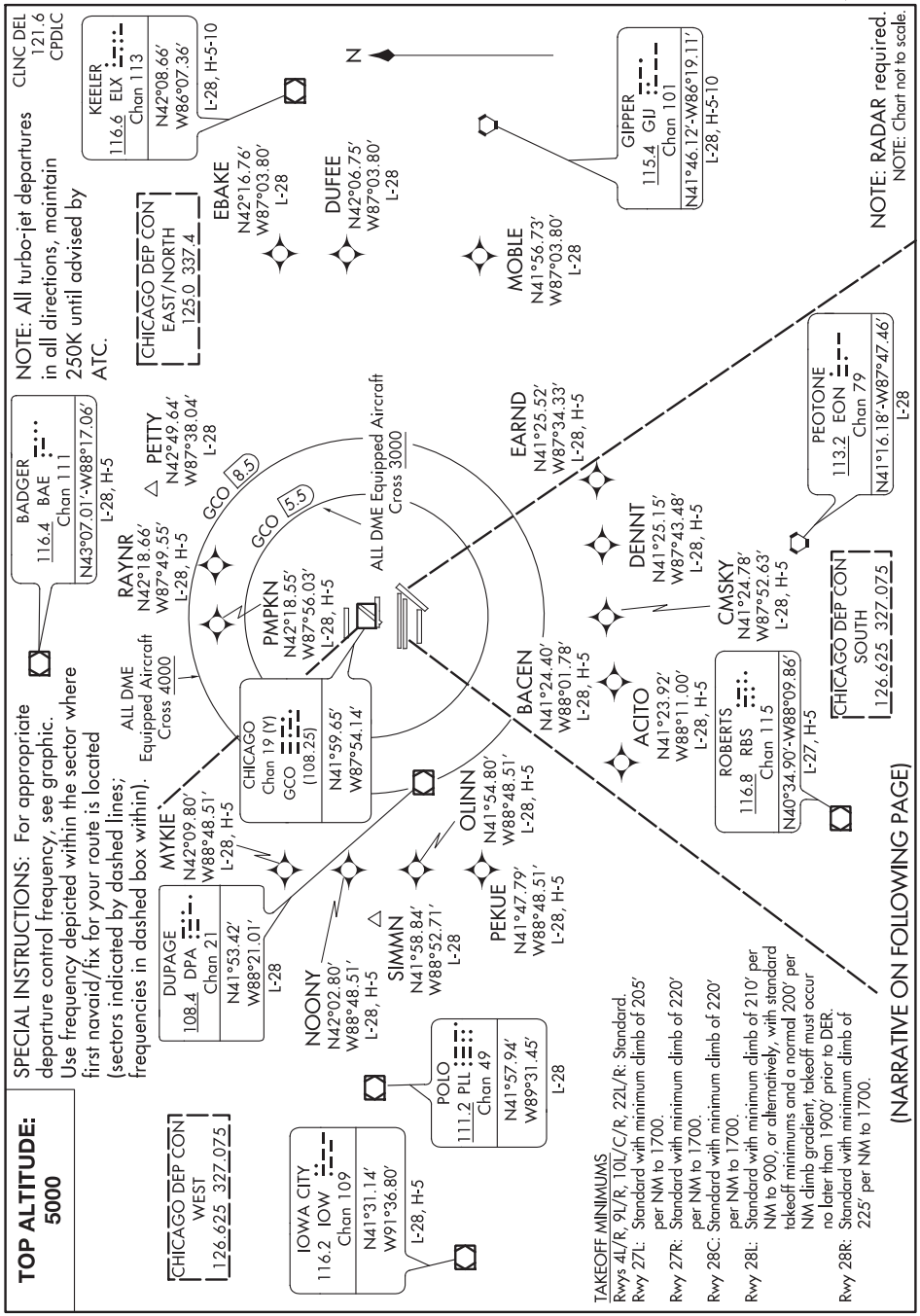

EC-3, 10 SEP 2020 to 05 NOV 2020

O'HARE FIVE DEPARTURE

CHICAGO, ILLINOIS
CHICAGO O'HARE INTL (ORD)

DEPARTURE ROUTE DESCRIPTION

ALL AIRCRAFT: Expect RADAR vectors to first enroute navaid/fix.
Expect clearance to requested altitude/flight level ten minutes after departure.

ALL DME EQUIPPED AIRCRAFT: Cross 5.5 DME arc of GCO DME at or above 3000, cross 8.5 DME arc of GCO DME at or above 4000, maintain 5000 or assigned altitude. If unable to comply advise ATC as soon as possible prior to departure.

EC-3, 10 SEP 2020 to 05 NOV 2020
EC-3, 10 SEP 2020 to 05 NOV 2020

CHICAGO, ILLINOIS AL-5826 (FAA) 18144

APP CRS	Rwy ldg	3395
092°	TDZE	617
	Apt Elev	620

RNAV (GPS) RWY 9
LANSING MUNI (IGQ)

Rwy 9 Straight-in and Circling minimums NA at night.
Rwy 9 helicopter visibility reduction below 1 SM NA.
DME/DME RNP-0.3 NA.

MISSED APPROACH: Climbing right turn to 2400 direct UYELO and hold.

AWOS-3	CHICAGO APP CON	UNICOM
119.275	128.2 285.6	122.7 (CTAF) L

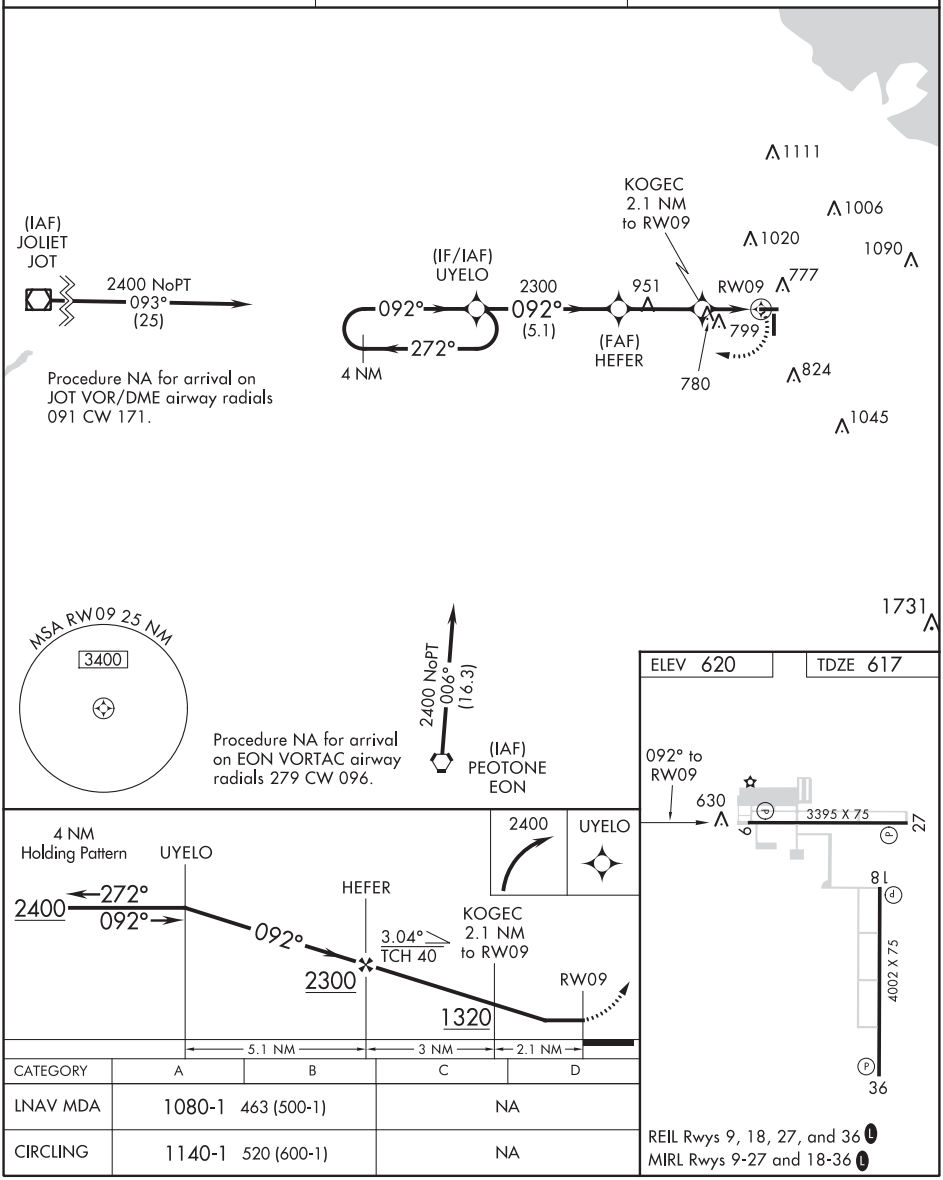

CATEGORY	A	B	C	D
LNAV MDA	1080-1 463 (500-1)		NA	
CIRCLING	1140-1 520 (600-1)		NA	

REIL Rwys 9, 18, 27, and 36 L
MIRL Rwys 9-27 and 18-36 L

EC-3, 10 SEP 2020 to 05 NOV 2020

EC-3, 10 SEP 2020 to 05 NOV 2020

WAAS CH 61303 W27A	APP CRS 272°	Rwy ldg 3395 TDZE 617 Apt Elev 620

RNAV (GPS) RWY 27
LANSING MUNI (IGQ)

Baro-VNAV NA when using Chicago Midway Intl altimeter setting. For uncompensated Baro-VNAV systems, LNAV/VNAV NA below -16°C (4°F) or above 54°C (130°F). Rwy 27 helicopter visibility reduction below ¾ SM NA. DME/DME RNP-0.3 NA. VDP NA when using Chicago Midway Intl altimeter setting. When local altimeter setting not received, use Chicago Midway Intl altimeter setting: increase LPV DA to 1058 and LNAV/VNAV DA to 1114 and all MDA 60 feet. Circling Rwy 9 NA at night.

MISSED APPROACH: Climb to 2400 direct UYELO and hold.

AWOS-3	CHICAGO APP CON	UNICOM
119.275	128.2 285.6	122.7 (CTAF) L

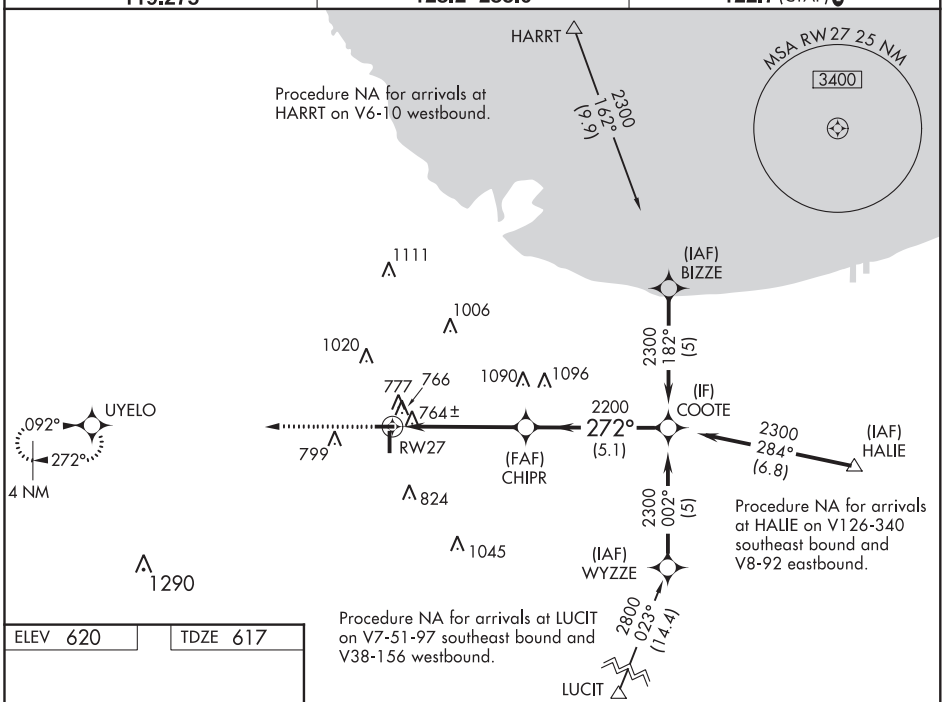

ELEV 620 TDZE 617

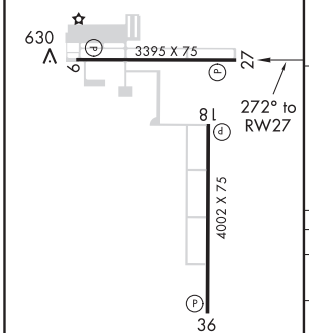

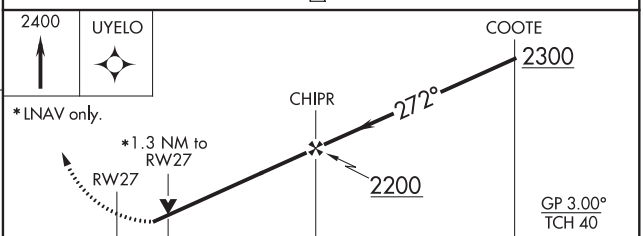

CATEGORY	A	B	C	D
LPV DA	1016-1½ 399 (400-1½)		NA	
LNAV/VNAV DA	1072-1¾ 455 (500-1¾)		NA	
LNAV MDA	1080-1 463 (500-1)		NA	
CIRCLING	1140-1 520 (600-1)		NA	

REIL Rwys 9, 18, 27, and 36 L
MIRL Rwys 9-27 and 18-36 L

EC-3, 10 SEP 2020 to 05 NOV 2020

EC-3, 10 SEP 2020 to 05 NOV 2020

CHICAGO, ILLINOIS | AL-5826 (FAA) | 17089

APP CRS	Rwy ldg	4002
002°	TDZE	620
	Apt Elev	620

RNAV (GPS) RWY 36
LANSING MUNI (IGQ)

DME/DME RNP-0.3 NA. VDP NA when using Chicago Midway Intl altimeter setting. Circling Rwy 9 NA at night. When local altimeter setting not received, use Chicago Midway Intl altimeter setting and increase all MDAs 60 feet.

MISSED APPROACH: Climbing left turn to 2300 direct TOGOC and hold.

AWOS-3	CHICAGO APP CON	UNICOM
119.275	128.2 285.6	122.7 (CTAF) L

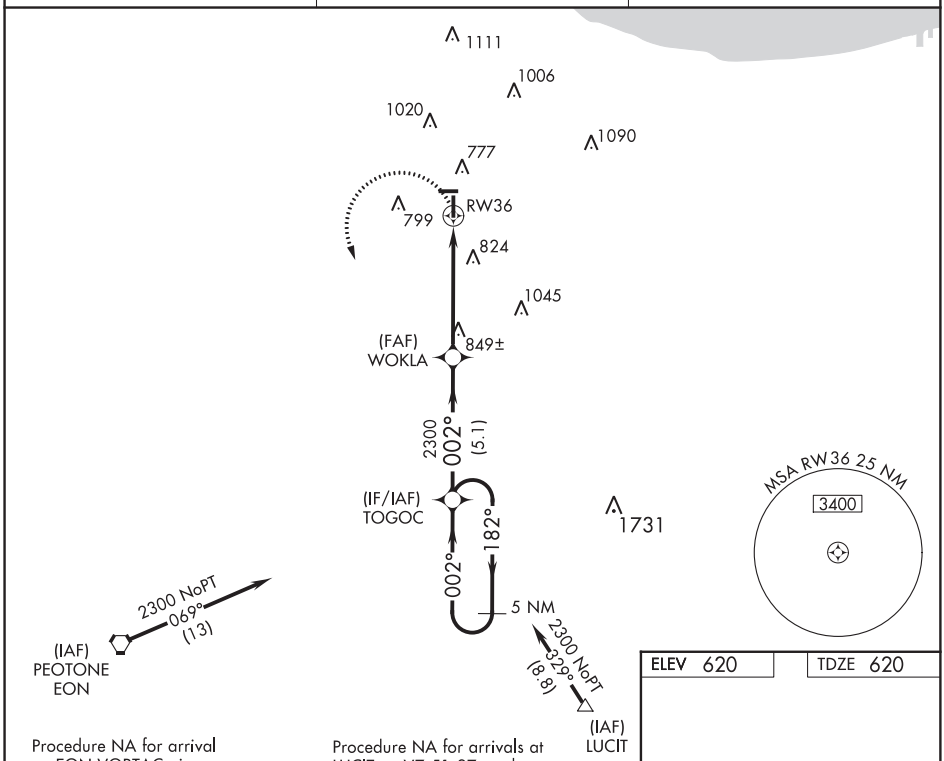

Procedure NA for arrival on EON VORTAC airway radials 096 CW 150.

Procedure NA for arrivals at LUCIT on V7-51-97 southeast bound and V38-156 eastbound.

ELEV 620	TDZE 620

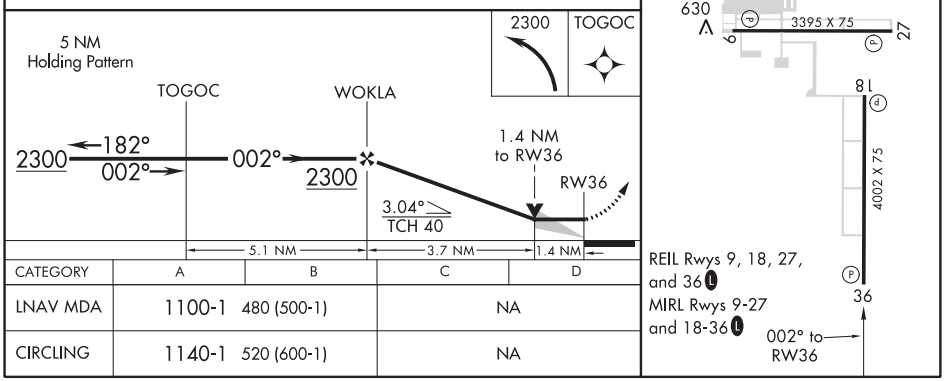

CATEGORY	A	B	C	D
LNAV MDA	1100-1 480 (500-1)		NA	
CIRCLING	1140-1 520 (600-1)		NA	

EC-3, 10 SEP 2020 to 05 NOV 2020

LOC/DME I-XJX	APP CRS	Rwy ldg 4002
109.15	002°	TDZE 620
Chan 28 (Y)		Apt Elev 620

LOC RWY 36
LANSING MUNI (IGQ)

T NA

VDP NA when using Chicago Midway Intl altimeter setting. When local altimeter setting not received, use Chicago Midway Intl altimeter setting and increase all MDAs 60 feet. Circling Rwy 9 NA at night.

MISSED APPROACH: Climb to 1300 then climbing left turn to 2800 direct CGT VORTAC and hold, continue climb-in-hold to 2800.

AWOS-3	CHICAGO APP CON	UNICOM
119.275	128.2 285.6	122.7 (CTAF) L

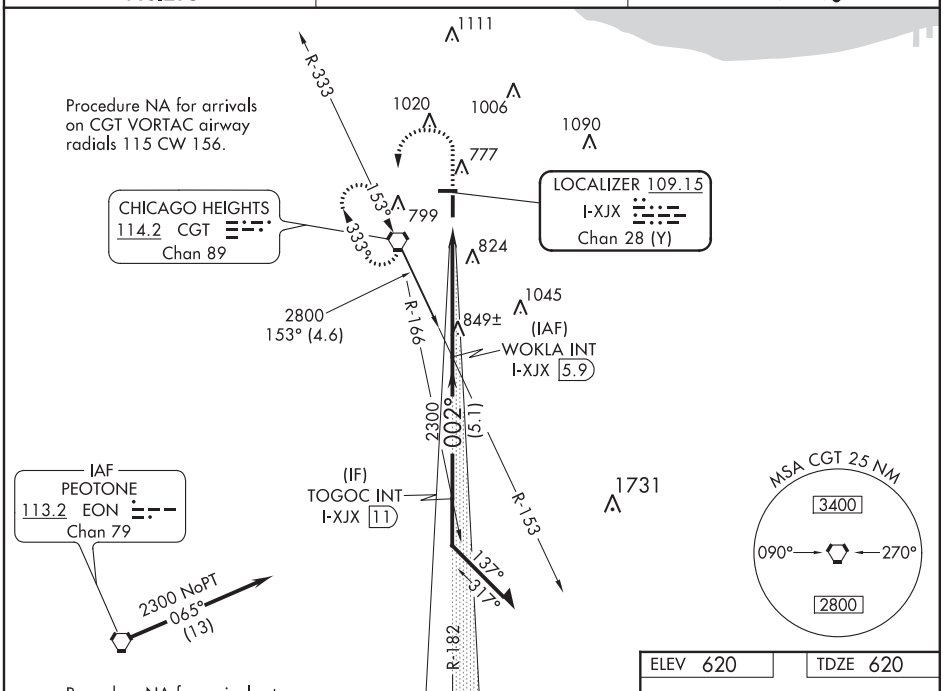

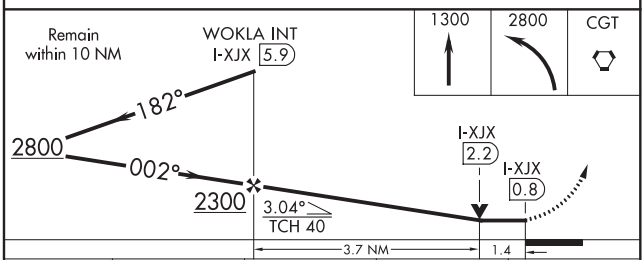

CATEGORY	A	B	C	D
S-36	1100-1 480 (500-1)		NA	
CIRCLING	1140-1 520 (600-1)		NA	

ELEV 620 TDZE 620

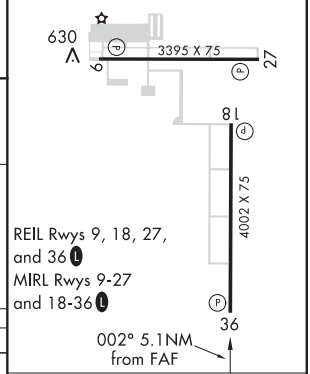

FAF to MAP 5.1 NM					
Knots	60	90	120	150	180
Min:Sec	5:06	3:24	2:33	2:02	1:42

EC-3, 10 SEP 2020 to 05 NOV 2020

EC-3, 10 SEP 2020 to 05 NOV 2020

CHICAGO, ILLINOIS AL-5826 (FAA) 20254

VORTAC CGT	APP CRS	Rwy ldg	N/A
114.2	049°	TDZE	N/A
Chan 89		Apt Elev	620

VOR-A
LANSING MUNI (IGQ)

When local altimeter setting not received, use Chicago Midway Intl altimeter setting and increase all MDAs 60 feet. Circling Rwy 9 NA at night.

MISSED APPROACH: Climb to 1500 then climbing right turn to 2300 direct CGT VORTAC and hold.

AWOS-3	CHICAGO APP CON	UNICOM
119.275	128.2 285.6	122.7 (CTAF) L

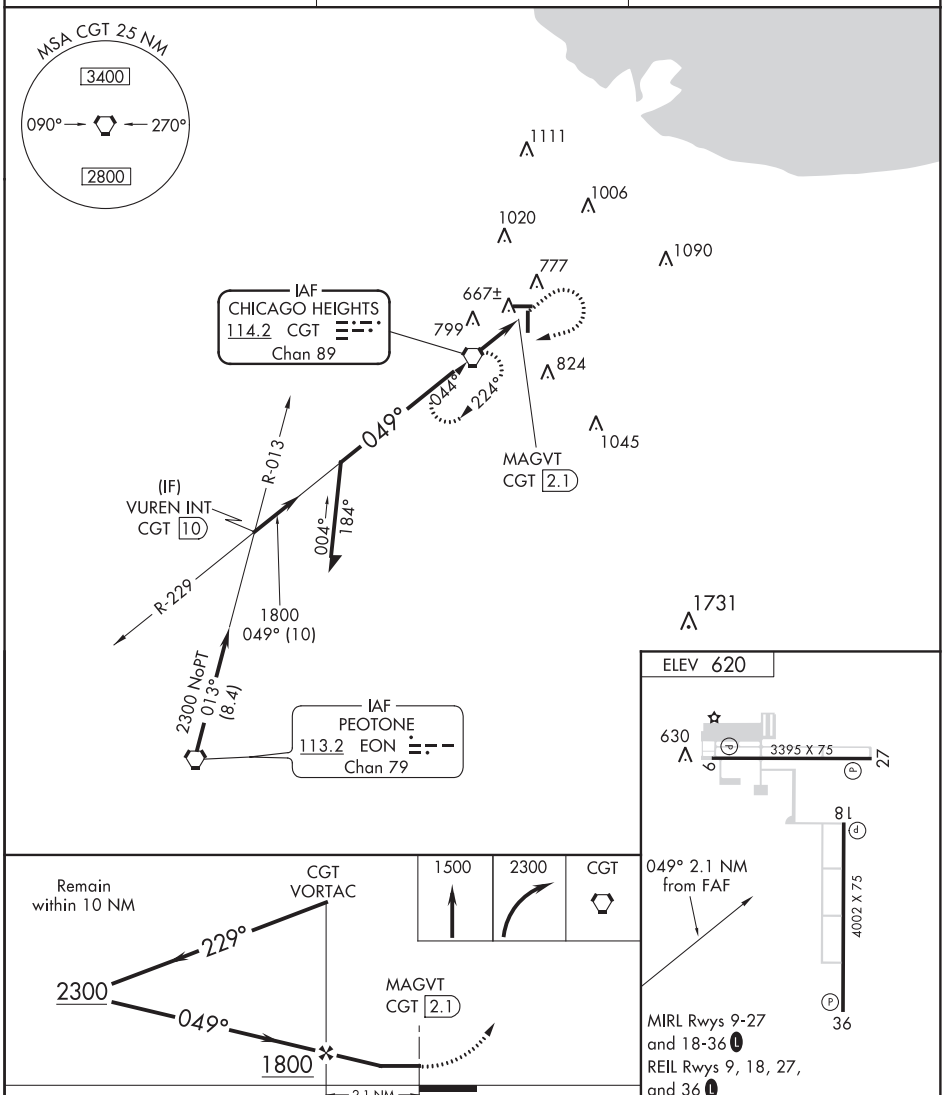

CATEGORY	A	B	C	D
CIRCLING	1140-1 520 (600-1)		NA	

FAF to MAP 2.1 NM					
Knots	60	90	120	150	180
Min:Sec	2:06	1:24	1:03	0:50	0:42

EC-3, 10 SEP 2020 to 05 NOV 2020

EC-3, 10 SEP 2020 to 05 NOV 2020

ILS or LOC RWY 2L

DUPAGE (DPA)

LOC I-GVK	APP CRS	Rwy ldg	7571
111.7	015°	TDZE	754
		Apt Elev	759

Circling to Rwy 15, 28, 33 NA at night. When local altimeter setting not received, use Aurora altimeter setting and increase all DA 37 feet and all MDA 40 feet. Increase Circling Cat C visibility ¼ mile. For inop ALS, increase S-LOC 2L Cat C/D visibility to 2 SM. For inop ALS when using Aurora altimeter setting, increase S-LOC 2L Cat C/D visibility to 2½ SM.

MALSR

MISSED APPROACH: Climb to 1200 then climbing left turn to 3000 direct DPA VOR/DME and hold, continue climb-in-hold to 3000.

ATIS	CHICAGO APP CON	DUPAGE TOWER	GND CON	CLNC DEL
132.075	133.5 349.0	120.9 257.8	121.8	119.75

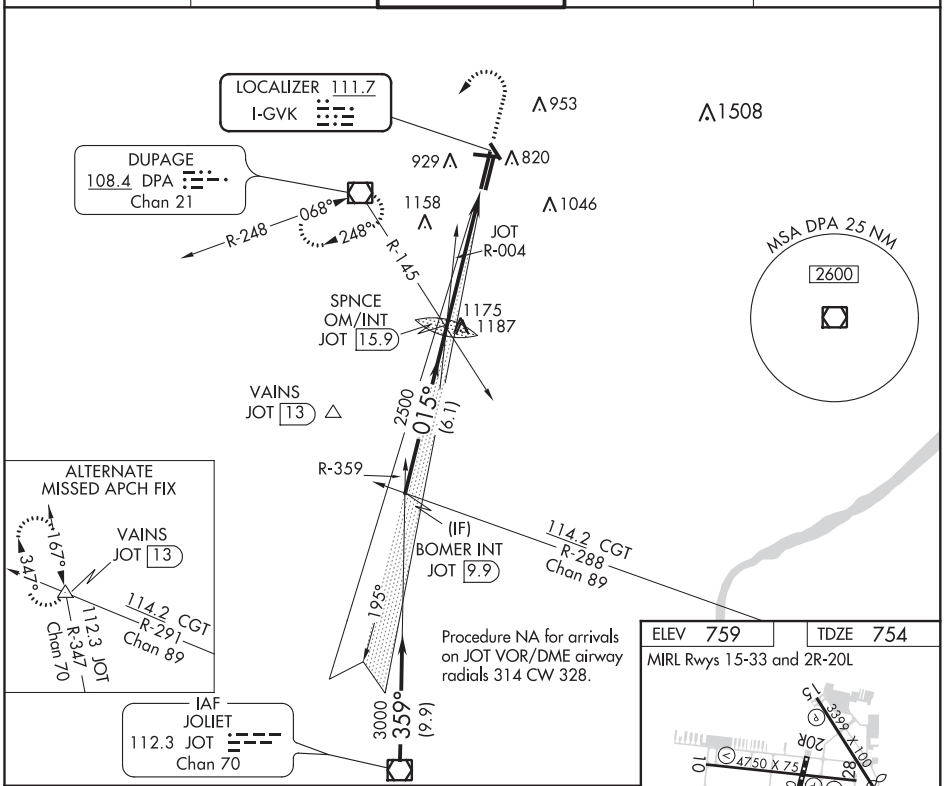

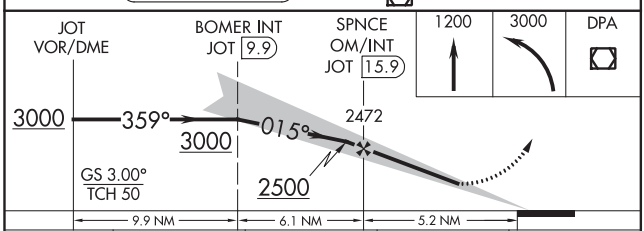

CATEGORY	A	B	C	D
S-ILS 2L	954-½ 200 (200-½)			
S-LOC 2L	1500-½ 746 (800-½)	1500-¾ 746 (800-¾)	1500-1¾ 746 (800-1¾)	
CIRCLING	1500-1 741 (800-1)	1500-1¼ 741 (800-1¼)	1500-2¼ 741 (800-2¼)	1500-2½ 741 (800-2½)

ELEV 759 TDZE 754

MIRL Rwys 15-33 and 2R-20L

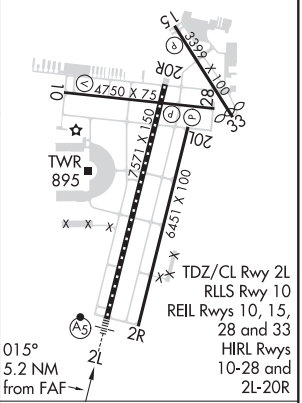

FAF to MAP 5.2 NM

Knots	60	90	120	150	180
Min:Sec	5:12	3:28	2:36	2:05	1:44

CHICAGO/WEST CHICAGO, ILLINOIS — AL-5104 (FAA) — 20086

LOC I-DPA	APP CRS	Rwy ldg	4750
109.5	097°	TDZE	756
		Apt Elev	759

ILS or LOC RWY 10

DUPAGE (DPA)

When local altimeter setting not received, use Chicago/Aurora altimeter setting and increase all DA 37 feet and all MDA 40 feet, and increase S-LOC 10 Cats C and D and HOVUB INT minimums S-LOC 10 Cats C and D visibility ⅛ mile. Circling Rwy 15, 28, 33 NA at night.

MISSED APPROACH: Climb to 1200 then climbing right turn to 2600 direct JOT VOR/DME and hold.

ATIS	CHICAGO APP CON	DUPAGE TOWER	GND CON	CLNC DEL
132.075	133.5 349.0	120.9 257.8	121.8	119.75

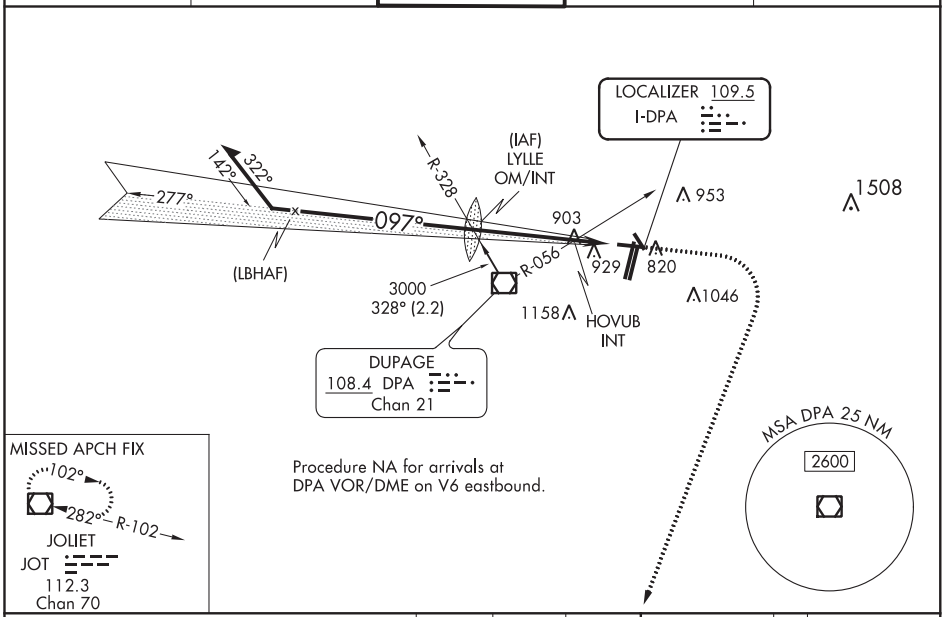

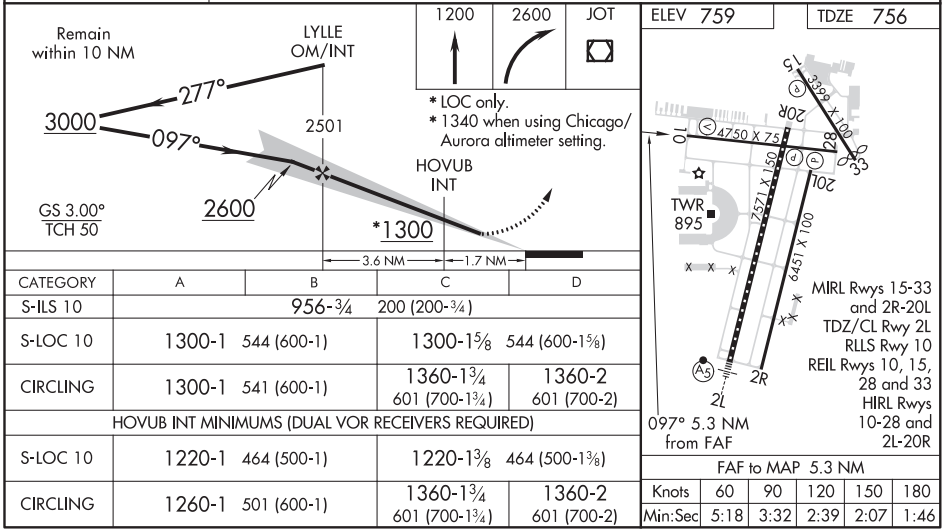

CATEGORY	A	B	C	D
S-ILS 10	956-¾ 200 (200-¾)			
S-LOC 10	1300-1 544 (600-1)		1300-1⅝ 544 (600-1⅝)	
CIRCLING	1300-1 541 (600-1)		1360-1¾ 601 (700-1¾)	1360-2 601 (700-2)
HOVUB INT MINIMUMS (DUAL VOR RECEIVERS REQUIRED)				
S-LOC 10	1220-1 464 (500-1)		1220-1⅜ 464 (500-1⅜)	
CIRCLING	1260-1 501 (600-1)		1360-1¾ 601 (700-1¾)	1360-2 601 (700-2)

FAF to MAP 5.3 NM

Knots	60	90	120	150	180
Min:Sec	5:18	3:32	2:39	2:07	1:46

EC-3, 10 SEP 2020 to 05 NOV 2020

WAAS CH 86830 W02B	APP CRS 015°	Rwy ldg 7571 TDZE 754 Apt Elev 759

RNAV (GPS) RWY 2L

DUPAGE (DPA)

For uncompensated Baro-VNAV systems, LNAV/VNAV NA below -16°C (4°F) or above 54°C (130°F). DME/DME RNP-0.3 NA. When local altimeter setting not received, use Aurora altimeter setting and increase all DA 37 feet and all MDA 40 feet; increase LNAV/VNAV all Cats and LNAV Cat C/D visibility ⅛ mile. For inop MALSR, increase LNAV/VNAV all Cats visibility to 1⅛ and LNAV Cat C/D visibility to 1⅜ mile. For inop MALSR when using Aurora altimeter setting, increase LNAV/VNAV all Cats visibility to 1⅜ and LNAV Cat C/D visibility to 1⅝ mile. VDP and Baro-VNAV NA when using Aurora altimeter setting. Circling Rwy 15, 28, 33 NA at night.

MALSR

MISSED APPROACH: Climb to 1300 then climbing left turn to 3000 direct NUELG and hold.

ATIS	CHICAGO APP CON	DUPAGE TOWER	GND CON	CLNC DEL
132.075	133.5 349.0	120.9 257.8	121.8	119.75

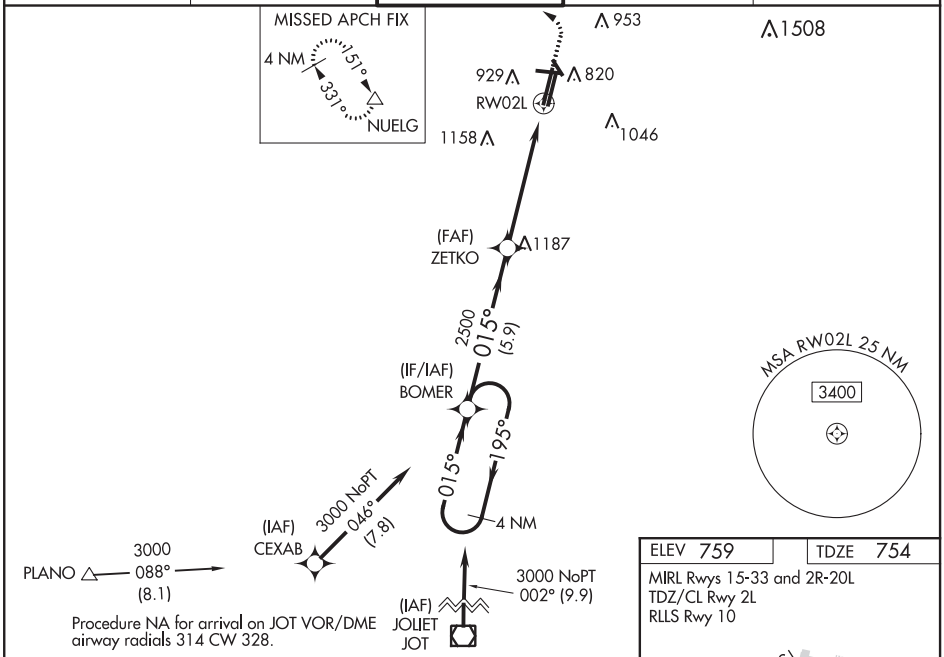

Procedure NA for arrival on JOT VOR/DME airway radials 314 CW 328.

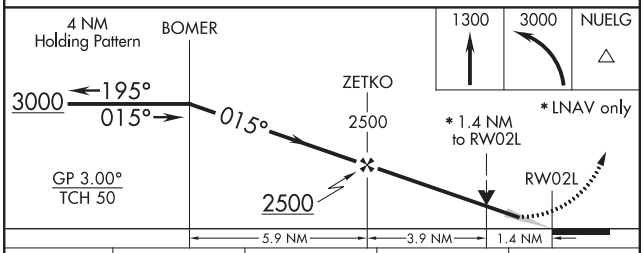

CATEGORY	A	B	C	D
LPV DA	954-½ 200 (200-½)			
LNAV/VNAV DA	1114-¾ 360 (400-¾)			
LNAV MDA	1260-½ 506 (600-½)		1260-1 506 (600-1)	
CIRCLING	1260-1 501 (600-1)		1360-1¾ 601 (700-1¾)	1360-2 601 (700-2)

ELEV 759 TDZE 754

MIRL Rwys 15-33 and 2R-20L
TDZ/CL Rwy 2L
RLLS Rwy 10

REIL Rwys 10, 15, 28 and 33
HIRL Rwys 10-28 and 2L-20R

EC-3, 10 SEP 2020 to 05 NOV 2020
EC-3, 10 SEP 2020 to 05 NOV 2020

CHICAGO/WEST CHICAGO, ILLINOIS AL-5104 (FAA) 20030

WAAS CH 45531 W02A	APP CRS 015°	Rwy ldg 6451 TDZE 751 Apt Elev 759

RNAV (GPS) RWY 2R

DUPAGE (DPA)

For uncompensated Baro-VNAV systems, LNAV/VNAV NA below -16°C (4°F) or above 54°C (130°F). DME/DME RNP-0.3 NA. When local altimeter setting not received, use Aurora altimeter setting and increase all DA 37 feet and all MDA 40 feet; increase LNAV/VNAV all Cats visibility ¼ mile and LNAV Cat C/D visibility ⅛ mile. VDP and Baro-VNAV NA when using Aurora altimeter setting. Circling Rwy 15, 28, 33 NA at night.

MISSED APPROACH: Climb to 1300 then climbing left turn to 3000 direct NUELG and hold.

ATIS	CHICAGO APP CON	DUPAGE TOWER	GND CON	CLNC DEL
132.075	133.5 349.0	120.9 257.8	121.8	119.75

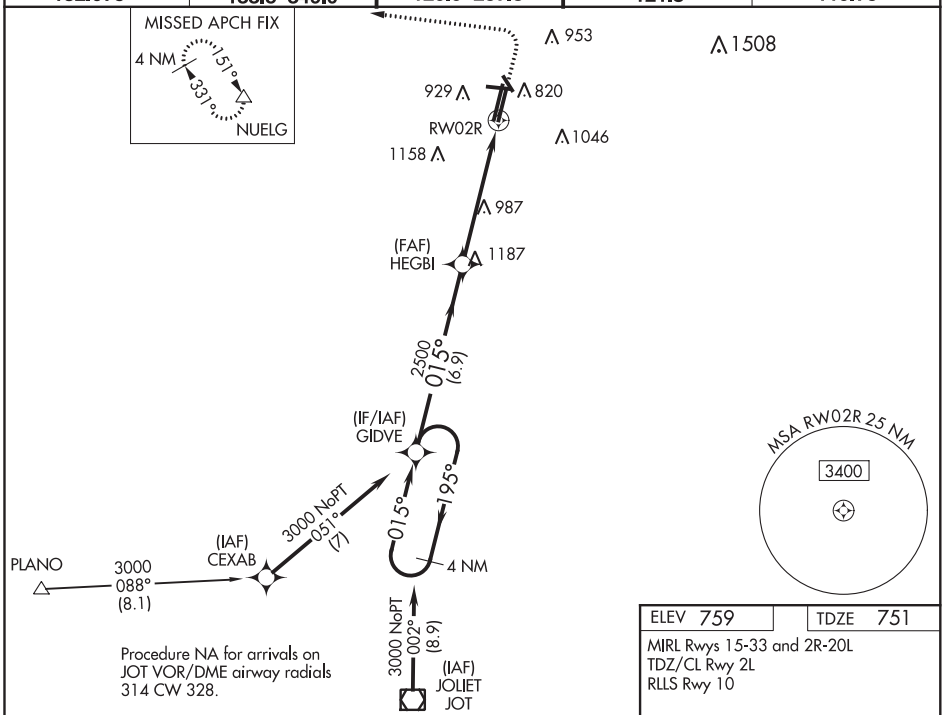

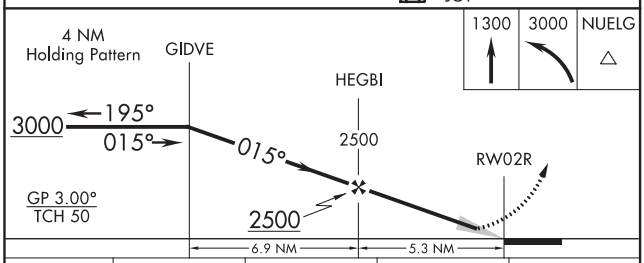

CATEGORY	A	B	C	D
LPV DA	1001-1 250 (300-1)			
LNAV/VNAV DA	1111-1⅛ 360 (400-1⅛)			
LNAV MDA	1240-1 489 (500-1)		1240-1⅜ 489 (500-1⅜)	
CIRCLING	1260-1 501 (600-1)		1360-1¾ 601 (700-1¾)	1360-2 601 (700-2)

ELEV 759 TDZE 751

MIRL Rwys 15-33 and 2R-20L
TDZ/CL Rwy 2L
RLLS Rwy 10

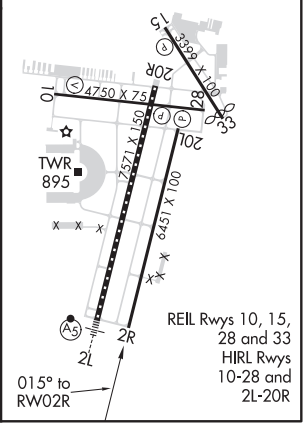

REIL Rwys 10, 15, 28 and 33
HIRL Rwys 10-28 and 2L-20R

EC-3, 10 SEP 2020 to 05 NOV 2020

EC-3, 10 SEP 2020 to 05 NOV 2020

WAAS CH 53618 W10A	APP CRS 097°	Rwy ldg 4750 TDZE 756 Apt Elev 759

RNAV (GPS) RWY 10

DUPAGE (DPA)

For uncompensated Baro-VNAV systems, LNAV/VNAV NA below -16°C (4°F) or above 54°C (130°F). DME/DME RNP-0.3 NA. When local altimeter setting not received, use Aurora altimeter setting and increase all DA 37 feet and all MDA 40 feet, increase LNAV Cat D visibility ¼ mile. VDP and Baro-VNAV NA when using Aurora altimeter setting. Circling Rwy 15, 28, 33 NA at night.

MISSED APPROACH: Climb to 2600 direct PEPRE and right turn on track 204° to JOT VOR/DME and hold.

ATIS	CHICAGO APP CON	DUPAGE TOWER	GND CON	CLNC DEL
132.075	133.5 349.0	120.9 257.8	121.8	119.75

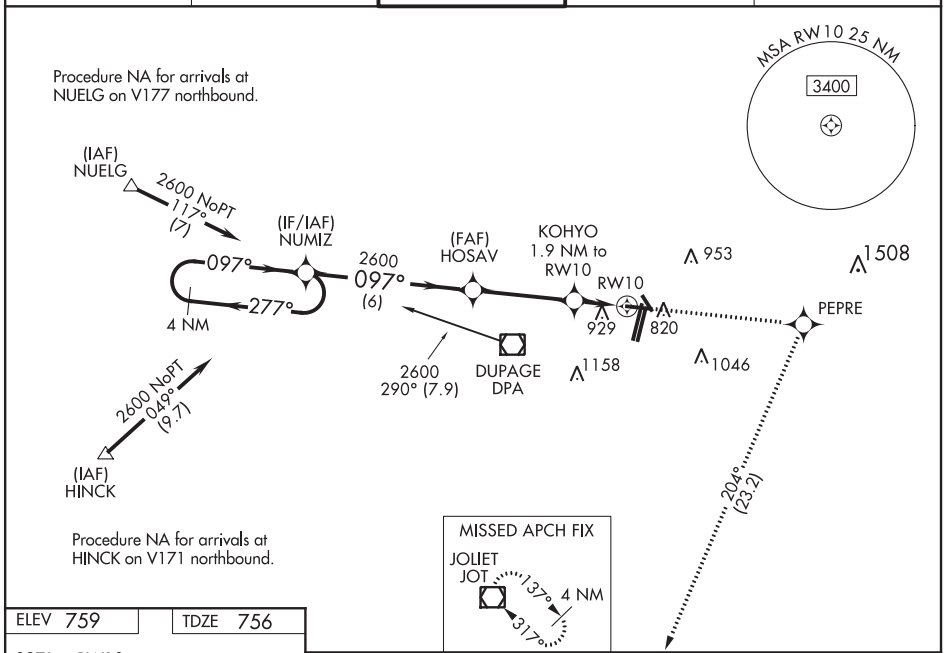

ELEV 759 TDZE 756

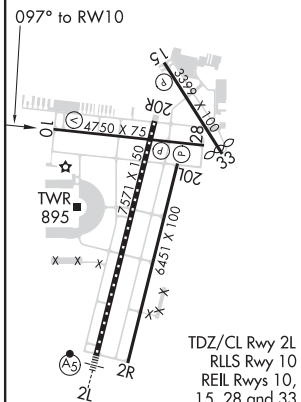

TDZ/CL Rwy 2L
RLLS Rwy 10
REIL Rwys 10, 15, 28 and 33
HIRL Rwys 10-28 and 2L-20R
MIRL Rwys 15-33 and 2R-20L

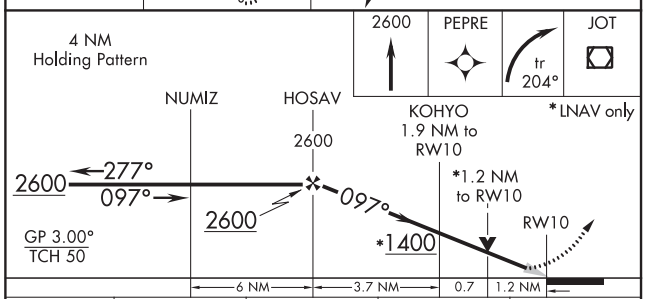

CATEGORY		A	B	C	D
LPV	DA	956-¾ 200 (200-¾)			
LNAV/VNAV	DA	1244-1¾ 488 (500-1¾)			
LNAV MDA		1180-1 424 (500-1)		1180-1¼ 424 (500-1¼)	
CIRCLING		1260-1 501 (600-1)		1360-1¾ 601 (700-1¾)	1360-2 601 (700-2)

EC-3, 10 SEP 2020 to 05 NOV 2020
EC-3, 10 SEP 2020 to 05 NOV 2020

CHICAGO/WEST CHICAGO, ILLINOIS AL-5104 (FAA) 20030

RNAV (GPS) RWY 20L

DUPAGE (DPA)

APP CRS	Rwy ldg	6451
195°	TDZE	759
	Apt Elev	759

DME/DME RNP-0.3 NA. When local altimeter setting not received, use Aurora altimeter setting and increase all MDA 40 feet. Circling Rwy 15, 28, 33 NA at night.

MISSED APPROACH: Climb to 2500 direct GIDVE and on track 182° to JOT VOR/DME and hold.

ATIS	CHICAGO APP CON	DUPAGE TOWER	GND CON	CLNC DEL
132.075	133.5 349.0	120.9 257.8	121.8	119.75

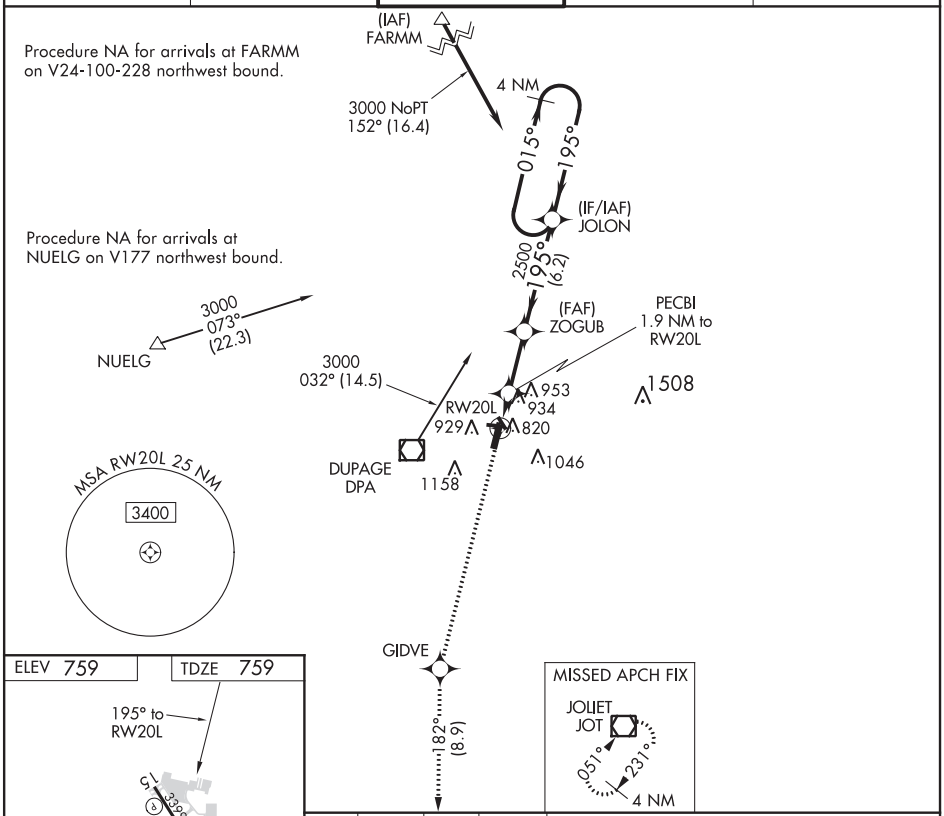

CATEGORY	A	B	C	D
LNAV MDA	1200-1	441 (500-1)	1200-1⅜	441 (500-1⅜)
CIRCLING	1260-1	501 (600-1)	1360-1¾ 601 (700-1¾)	1360-2 601 (700-2)

CHICAGO/WEST CHICAGO, ILLINOIS

Orig-D 29MAR18

41°54′N-88°15′W

DUPAGE (DPA)

RNAV (GPS) RWY 20L

EC-3, 10 SEP 2020 to 05 NOV 2020

WAAS CH 45921 W20A	APP CRS 195°	Rwy ldg 7571 TDZE 757 Apt Elev 759

RNAV (GPS) RWY 20R

DUPAGE (DPA)

RNP APCH.

Rwy 20R helicopter visibility reduction below ¾ SM NA.
For uncompensated Baro-VNAV systems, LNAV/VNAV NA below -16°C or above 54°C. Circling Rwy 15, 28, 33 NA at night.

MISSED APPROACH: Climb to 2500 direct FABUG and on track 187° to JOT VOR/DME and hold.

ATIS	CHICAGO APP CON	DUPAGE TOWER	GND CON	CLNC DEL
132.075	133.5 349.0	120.9 257.8	121.8	119.75

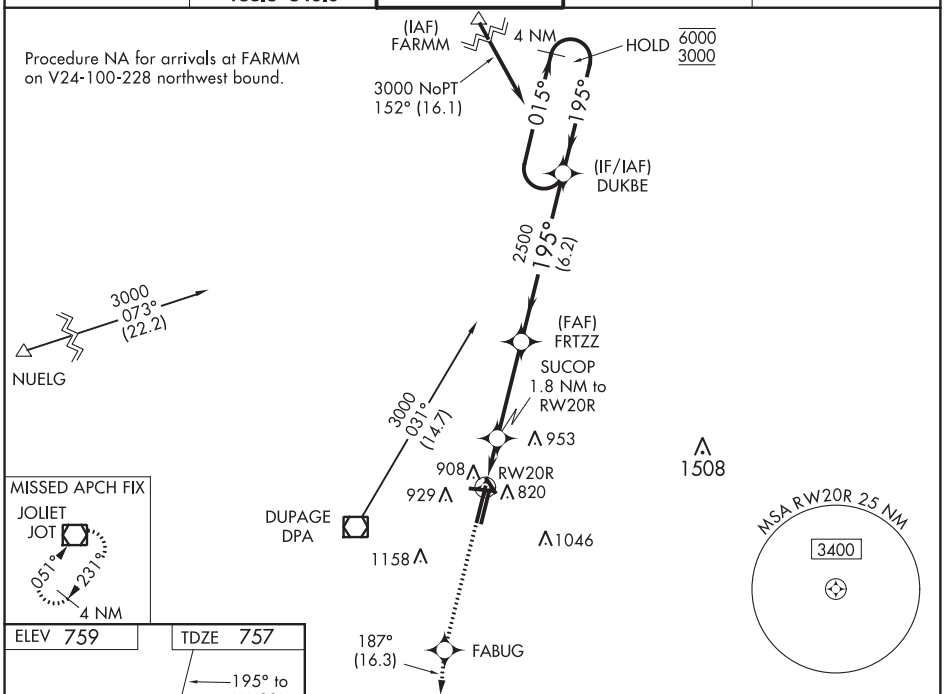

EC-3, 10 SEP 2020 to 05 NOV 2020

ELEV 759	TDZE 757

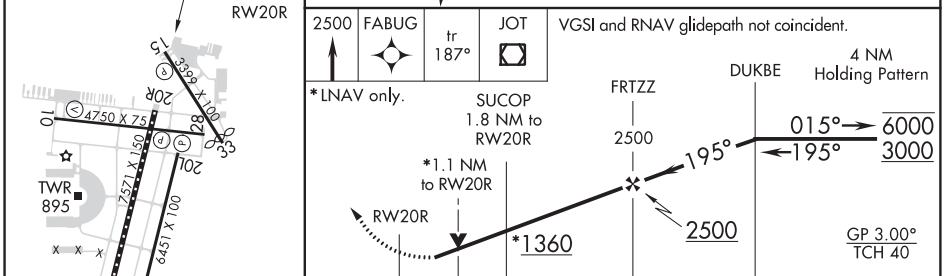

TDZ/CL Rwy 2L
RLLS Rwy 10
REIL Rwys 10, 15, 28 and 33
HIRL Rwys 10-28 and 2L-20R
MIRL Rwys 15-33 and 2R-20L

CATEGORY	A	B	C	D
LPV DA	1043-⅞ 286 (300-⅞)			
LNAV/VNAV DA	1080-1 323 (400-1)			
LNAV MDA	1160-1 403 (500-1)		1160-1⅛ 403 (500-1⅛)	
CIRCLING	1260-1 501 (600-1)		1360-1¾ 601 (700-1¾)	1360-2 601 (700-2)

20086

AIRPORT DIAGRAM

AL-5104 (FAA)

DUPAGE (DPA)
CHICAGO/WEST CHICAGO, ILLINOIS

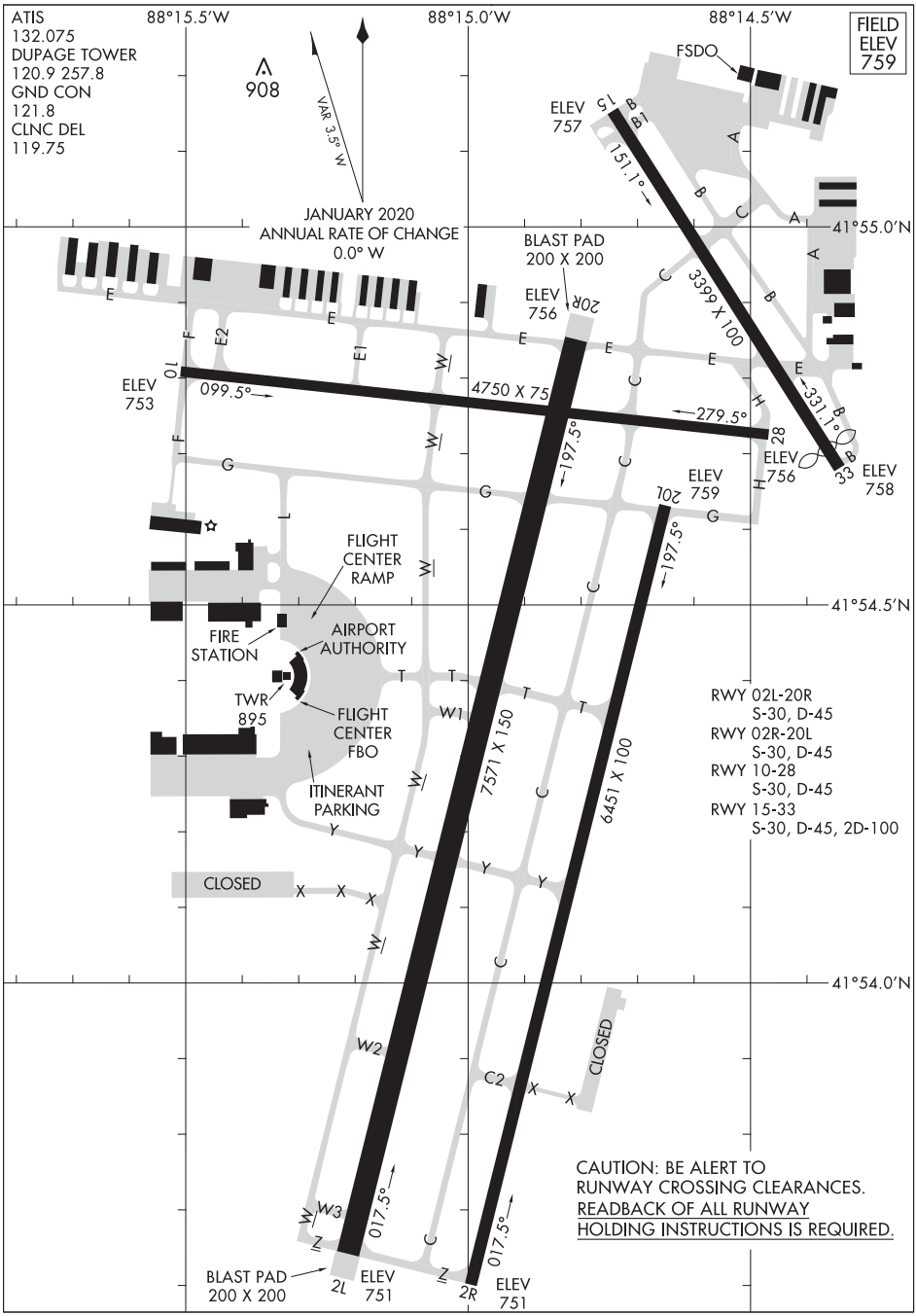

EC-3, 10 SEP 2020 to 05 NOV 2020

EC-3, 10 SEP 2020 to 05 NOV 2020

AIRPORT DIAGRAM
20086
CHICAGO/WEST CHICAGO, ILLINOIS
DUPAGE (DPA)

ADELL SIX DEPARTURE (RNAV)

TOP ALTITUDE: 3000

ATIS
132.075
GND CON
121.8
DUPAGE TOWER
120.9 257.8
CHICAGO DEP CON
133.5 349.0

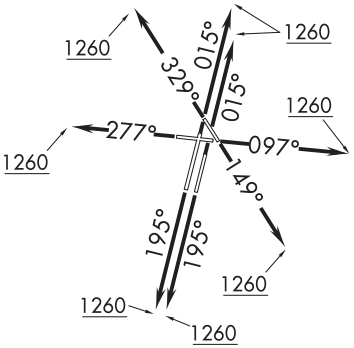

TAKEOFF MINIMUMS:
Rwys 2L/R, 10, 20L/R, 28, 33: Standard.
Rwy 15: 300-1 or standard with minimum climb of 205′ per NM to 1000.

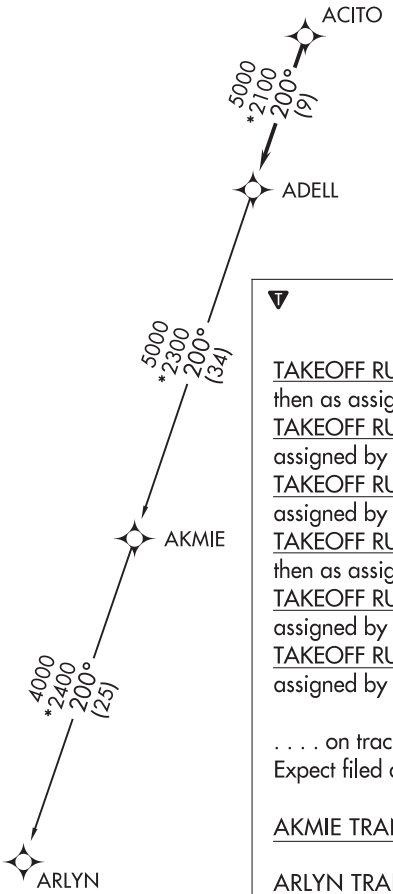

NOTE: Chart not to scale.

NOTE: RADAR required.
NOTE: DME/DME/IRU or GPS required.
NOTE: RNAV 1.
NOTE: Turbojet departures maintain 250K until advised by ATC.
NOTE: AKMIE Transition: For aircraft inbound to BMI, SPI, PIA, or as assigned by ATC.

DEPARTURE ROUTE DESCRIPTION

TAKEOFF RUNWAYS 2L/2R: Climb heading 015° to 1260, then as assigned by ATC, for vectors to ACITO. Thence . . . .
TAKEOFF RUNWAY 10: Climb heading 097° to 1260, then as assigned by ATC, for vectors to ACITO. Thence . . . .
TAKEOFF RUNWAY 15: Climb heading 149° to 1260, then as assigned by ATC, for vectors to ACITO. Thence . . . .
TAKEOFF RUNWAYS 20L/20R: Climb heading 195° to 1260, then as assigned by ATC, for vectors to ACITO. Thence . . . .
TAKEOFF RUNWAY 28: Climb heading 277° to 1260, then as assigned by ATC, for vectors to ACITO. Thence . . . .
TAKEOFF RUNWAY 33: Climb heading 329° to 1260, then as assigned by ATC, for vectors to ACITO. Thence . . . .

. . . . on track 200° to ADELL, then on (transition). Maintain 3000. Expect filed altitude 10 minutes after departure.

AKMIE TRANSITION (ADELL6.AKMIE):

ARLYN TRANSITION (ADELL6.ARLYN):

EC-3, 10 SEP 2020 to 05 NOV 2020

EC-3, 10 SEP 2020 to 05 NOV 2020

(BLOKR6.BLOKR) 20002

AL-5104 (FAA)

BLOKR SIX DEPARTURE (RNAV)

DUPAGE (DPA)
CHICAGO/WEST CHICAGO, ILLINOIS

ATIS
132.075
GND CON
121.8
DUPAGE TOWER
120.9 257.8
CHICAGO DEP CON
133.5 349.0

TOP ALTITUDE: 3000

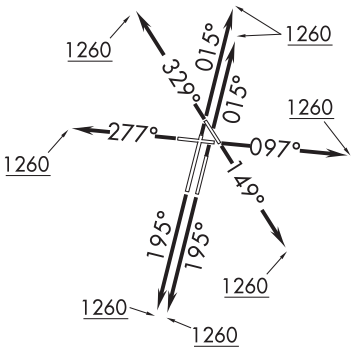

TAKEOFF MINIMUMS:
Rwys 2L/R, 10, 20L/R, 28, 33: Standard.
Rwy 15: 300-1⅜ or standard with minimum climb of 205′ per NM to 1000.

NOTE: RADAR required.
NOTE: DME/DME/IRU or GPS required.
NOTE: RNAV 1.
NOTE: Turbojet departures maintain 250K until advised by ATC.
NOTE: ROBERTS TRANSITION: For aircraft inbound to CMI or STL, or as assigned by ATC.

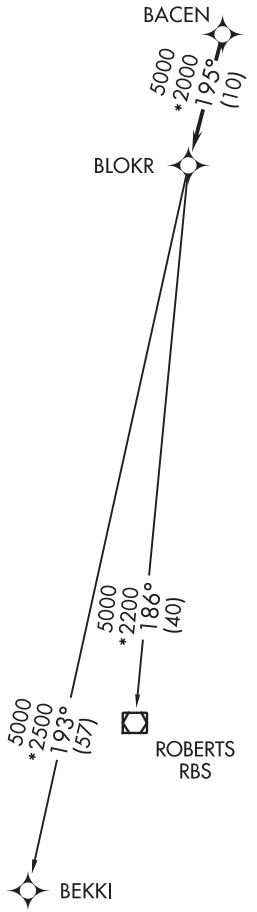

NOTE: Chart not to scale.

DEPARTURE ROUTE DESCRIPTION

TAKEOFF RUNWAYS 2L/2R: Climb heading 015° to 1260, then as assigned by ATC, for vectors to BACEN. Thence. . . .
TAKEOFF RUNWAY 10: Climb heading 097° to 1260, then as assigned by ATC, for vectors to BACEN. Thence. . . .
TAKEOFF RUNWAY 15: Climb heading 149° to 1260, then as assigned by ATC, for vectors to BACEN. Thence. . . .
TAKEOFF RUNWAYS 20L/20R: Climb heading 195° to 1260, then as assigned by ATC, for vectors to BACEN. Thence. . . .
TAKEOFF RUNWAY 28: Climb heading 277° to 1260, then as assigned by ATC, for vectors to BACEN. Thence. . . .
TAKEOFF RUNWAY 33: Climb heading 329° to 1260, then as assigned by ATC, for vectors to BACEN. Thence. . . .

. . . .on track 195° to BLOKR, then on (transition). Maintain 3000. Expect filed altitude 10 minutes after departure.

BEKKI TRANSITION (BLOKR6.BEKKI):
ROBERTS TRANSITION (BLOKR6.RBS):

EC-3, 10 SEP 2020 to 05 NOV 2020

BLOKR SIX DEPARTURE (RNAV)
CHICAGO/WEST CHICAGO, ILLINOIS
DUPAGE (DPA)
(BLOKR6.BLOKR) 10OCT19

CARYN SIX DEPARTURE (RNAV)

AL-5104 (FAA)

TOP ALTITUDE: 3000

ATIS
132.075
GND CON
121.8
DUPAGE TOWER
120.9 257.8
CHICAGO DEP CON
133.5 349.0

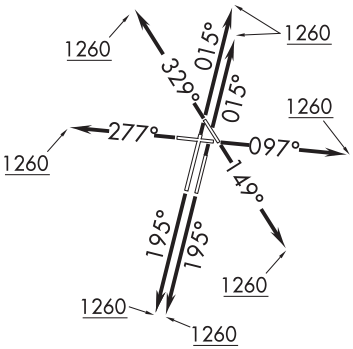

NOTE: RADAR required.
NOTE: DME/DME/IRU or GPS required.
NOTE: RNAV 1.
NOTE: Turbojet departures maintain 250K until advised by ATC.

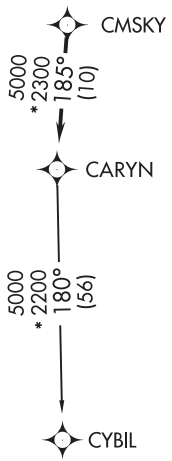

NOTE: Chart not to scale.

TAKEOFF MINIMUMS:

Rwys 2L/R, 10, 20L/R, 28, 33: Standard.
Rwy 15: 300-1⅜ or standard with minimum climb of 205' per NM to 1000.

DEPARTURE ROUTE DESCRIPTION

TAKEOFF RUNWAYS 2L/2R: Climb heading 015° to 1260, then as assigned by ATC, for vectors to CMSKY. Thence. . . .
TAKEOFF RUNWAY 10: Climb heading 097° to 1260, then as assigned by ATC, for vectors to CMSKY. Thence. . . .
TAKEOFF RUNWAY 15: Climb heading 149° to 1260, then as assigned by ATC, for vectors to CMSKY. Thence. . . .
TAKEOFF RUNWAYS 20L/20R: Climb heading 195° to 1260, then as assigned by ATC, for vectors to CMSKY. Thence. . . .
TAKEOFF RUNWAY 28: Climb heading 277° to 1260, then as assigned by ATC, for vectors to CMSKY. Thence. . . .
TAKEOFF RUNWAY 33: Climb heading 329° to 1260, then as assigned by ATC, for vectors to CMSKY. Thence. . . .

. . . . on track 185° to CARYN, then on (transition). Maintain 3000.
Expect filed altitiude 10 minutes after departure.

CYBIL TRANSITION (CARYN6.CYBIL):

(DARCY6.DARCY) 19283

AL-5104 (FAA)

DARCY SIX DEPARTURE (RNAV)

DUPAGE (DPA)
CHICAGO/WEST CHICAGO, ILLINOIS

ATIS
132.075
GND CON
121.8
DUPAGE TOWER
120.9 257.8
CHICAGO DEP CON
133.5 349.0

TOP ALTITUDE: 3000

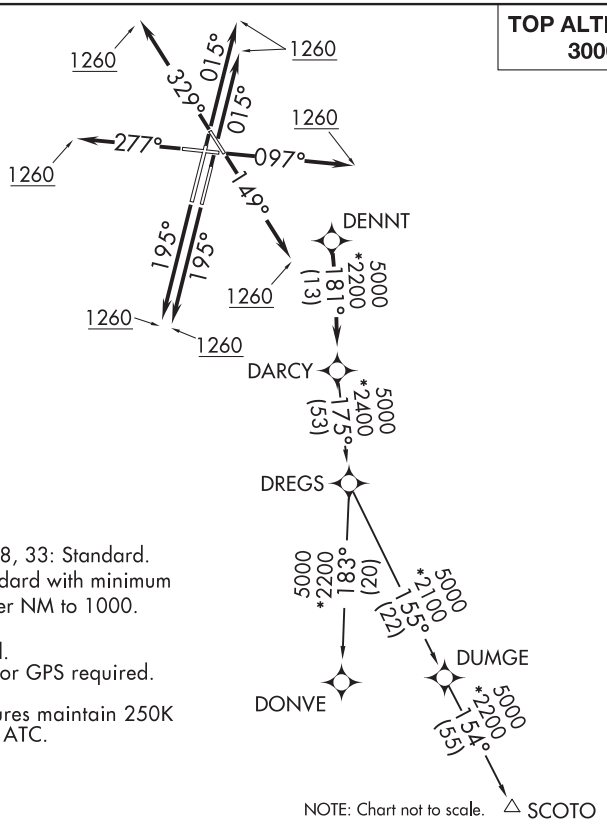

NOTE: Chart not to scale.

TAKEOFF MINIMUMS:

Rwys 2L/R, 10, 20L/R, 28, 33: Standard.
Rwy 15: 300-1⅜ or standard with minimum climb of 205′ per NM to 1000.

NOTE: RADAR required.
NOTE: DME/DME/IRU or GPS required.
NOTE: RNAV 1.
NOTE: Turbojet departures maintain 250K until advised by ATC.

DEPARTURE ROUTE DESCRIPTION

TAKEOFF RUNWAYS 2L/R: Climb heading 015° to 1260, then as assigned by ATC, for vectors to DENNT. Thence . . . .
TAKEOFF RUNWAY 10: Climb heading 097° to 1260, then as assigned by ATC, for vectors to DENNT. Thence . . . .
TAKEOFF RUNWAY 15: Climb heading 149° to 1260, then as assigned by ATC, for vectors to DENNT. Thence . . . .
TAKEOFF RUNWAYS 20L/R: Climb heading 195° to 1260, then as assigned by ATC, for vectors to DENNT. Thence . . . .
TAKEOFF RUNWAY 28: Climb heading 277° to 1260, then as assigned by ATC, for vectors to DENNT. Thence . . . .
TAKEOFF RUNWAY 33: Climb heading 329° to 1260, then as assigned by ATC, for vectors to DENNT. Thence . . . .

. . . . on track 181° to DARCY, then on (transition). Maintain 3000.
Expect filed altitude 10 minutes after departure.
DONVE TRANSITION (DARCY6.DONVE):
SCOTO TRANSITION (DARCY6.SCOTO):

EC-3, 10 SEP 2020 to 05 NOV 2020

ELANR SIX DEPARTURE (RNAV)

TOP ALTITUDE: 3000

ATIS
132.075
GND CON
121.8
DUPAGE TOWER
120.9 257.8
CHICAGO DEP CON
133.5 349.0

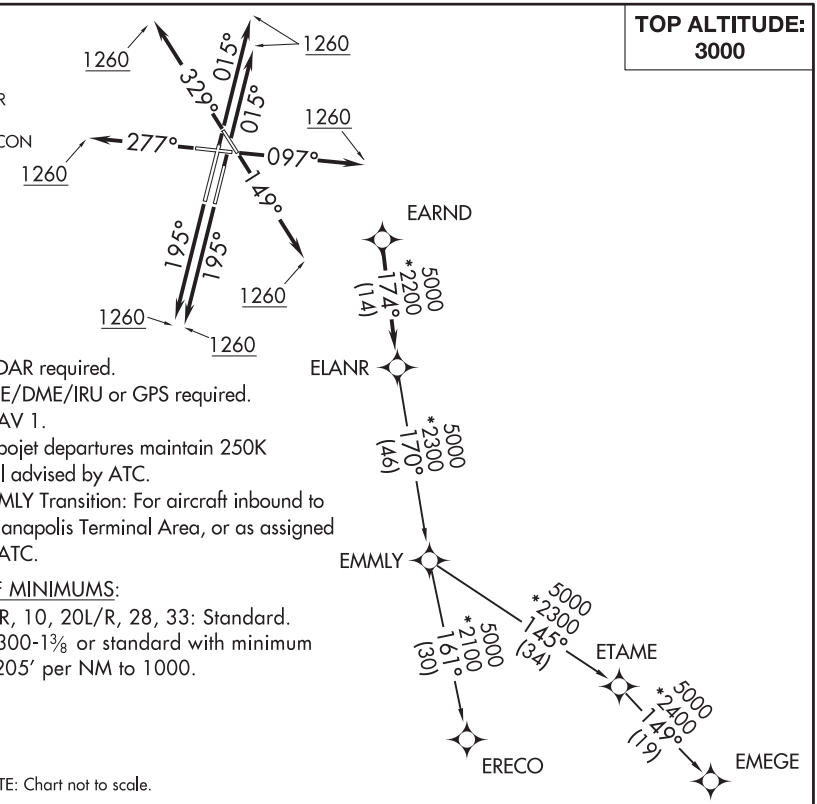

NOTE: RADAR required.
NOTE: DME/DME/IRU or GPS required.
NOTE: RNAV 1.
NOTE: Turbojet departures maintain 250K until advised by ATC.
NOTE: EMMLY Transition: For aircraft inbound to Indianapolis Terminal Area, or as assigned by ATC.

TAKEOFF MINIMUMS:
Rwys 2L/R, 10, 20L/R, 28, 33: Standard.
Rwy 15: 300-1⅜ or standard with minimum climb of 205′ per NM to 1000.

NOTE: Chart not to scale.

DEPARTURE ROUTE DESCRIPTION

TAKEOFF RUNWAY 2L/R: Climb heading 015° to 1260, then as assigned by ATC, for vectors to EARND. Thence. . . .
TAKEOFF RUNWAY 10: Climb heading 097° to 1260, then as assigned by ATC, for vectors to EARND. Thence. . . .
TAKEOFF RUNWAY 15: Climb heading 149° to 1260, then as assigned by ATC, for vectors to EARND. Thence. . . .
TAKEOFF RUNWAY 20L/R: Climb heading 195° to 1260, then as assigned by ATC, for vectors to EARND. Thence. . . .
TAKEOFF RUNWAY 28: Climb heading 277° to 1260, then as assigned by ATC, for vectors to EARND. Thence. . . .
TAKEOFF RUNWAY 33: Climb heading 329° to 1260, then as assigned by ATC, for vectors to EARND. Thence. . . .

. . . .on track 174° to ELANR, then on (transition). Maintain 3000. Expect filed altitude 10 minutes after departure.

EMEGE TRANSITION (ELANR6.EMEGE):
EMMLY TRANSITION (ELANR6.EMMLY):
ERECO TRANSITION (ELANR6.ERECO):

EC-3, 10 SEP 2020 to 05 NOV 2020

(OBENE3.OBENE) 18312

OBENE THREE DEPARTURE (RNAV) AL-5104 (FAA)

DUPAGE (DPA)
CHICAGO/WEST CHICAGO, ILLINOIS

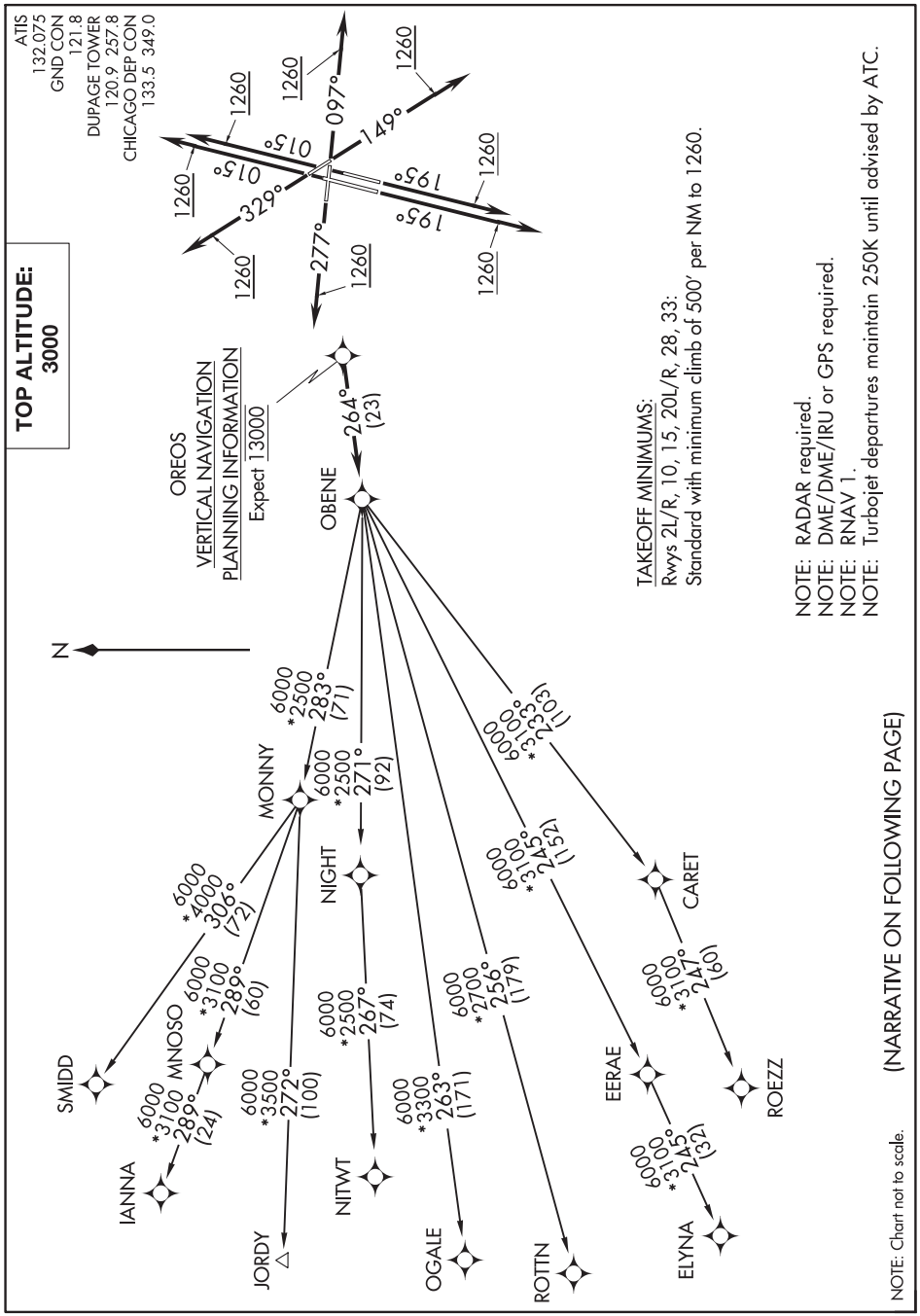

EC-3, 10 SEP 2020 to 05 NOV 2020

OBENE THREE DEPARTURE (RNAV)
CHICAGO/WEST CHICAGO, ILLINOIS
DUPAGE (DPA)

(OBENE3.OBENE) 08NOV18

DEPARTURE ROUTE DESCRIPTON

TAKEOFF RUNWAYS 2L/R: Climb heading 015° to 1260, then continue climb on 015° heading or as assigned by ATC, for vectors to OREOS. Thence . . . .
TAKEOFF RUNWAY 10: Climb heading 097° to 1260, then continue climb on 097° heading or as assigned by ATC, for vectors to OREOS. Thence . . . .
TAKEOFF RUNWAY 15: Climb heading 149° to 1260, then continue climb on 149° heading or as assigned by ATC, for vectors to OREOS. Thence . . . .
TAKEOFF RUNWAYS 20L/R: Climb heading 195° to 1260, then continue climb on 195° heading or as assigned by ATC, for vectors to OREOS. Thence . . . .
TAKEOFF RUNWAY 28: Climb heading 277° to 1260, then continue climb on 277° heading or as assigned by ATC, for vectors to OREOS. Thence . . . .
TAKEOFF RUNWAY 33: Climb heading 329° to 1260, then continue climb on 329° heading or as assigned by ATC, for vectors to OREOS. Thence . . . .

. . . . on depicted route to OBENE, maintain 3000. Expect filed altitude 10 minutes after departure.

ELYNA TRANSITION (OBENE3.ELYNA)
IANNA TRANSITION (OBENE3.IANNA)
JORDY TRANSITION (OBENE3.JORDY)
MNOSO TRANSITION (OBENE3.MNOSO): For Minneapolis terminal area arrivals or assigned by ATC.
NITWT TRANSITION (OBENE3.NITWT)
OGALE TRANSITION (OBENE3.OGALE)
ROTTN TRANSITION (OBENE3.ROTTN)
ROEZZ TRANSITION (OBENE3.ROEZZ)
SMIDD TRANSITION (OBENE3.SMIDD)

EC-3, 10 SEP 2020 to 05 NOV 2020

CHICAGO/AURORA, ILLINOIS AL-5103 (FAA) 20086

ILS or LOC RWY 9
AURORA MUNI (ARR)

LOC I-ARR	APP CRS	Rwy ldg / TDZE / Apt Elev
108.9	090°	6501 / 707 / 712

RADAR required for procedure entry.

For inop ALS, increase S-LOC 9 Cat C/D visibilities to 1⅜ SM.

MALSR

MISSED APPROACH: Climb to 1200 then climbing right turn to 3000 on heading 090° and on DPA VOR/DME R-185 to VAINS INT/DPA 7.9 DME and hold, continue climb-in-hold to 3000.

ATIS	CHICAGO APP CON	AURORA TOWER ★	GND CON	CLNC DEL	UNICOM
125.85	133.5 349.0	120.6 (CTAF) L	121.7	121.7 (When tower closed)	122.95 123.5

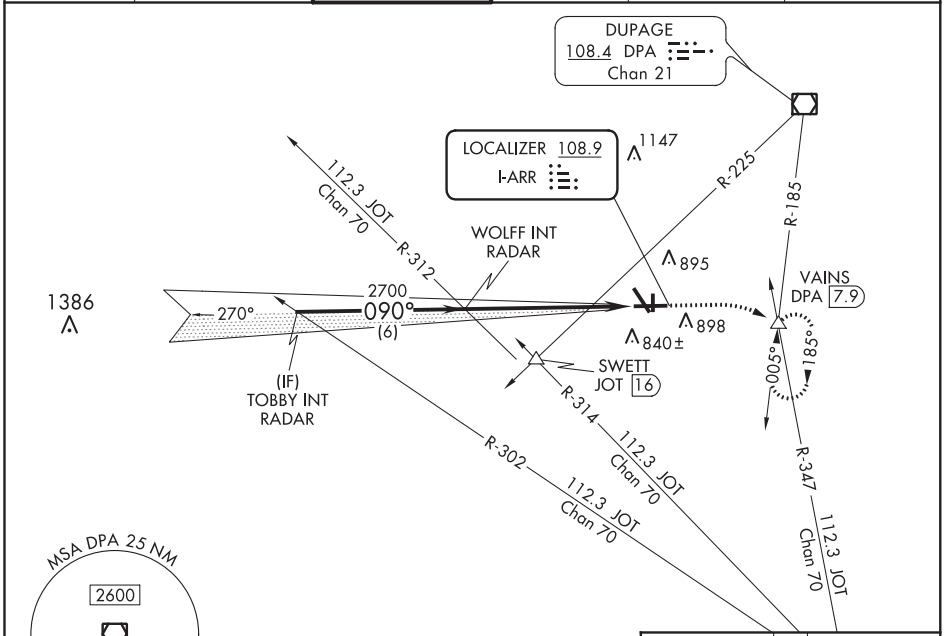

ELEV	TDZE
712	707

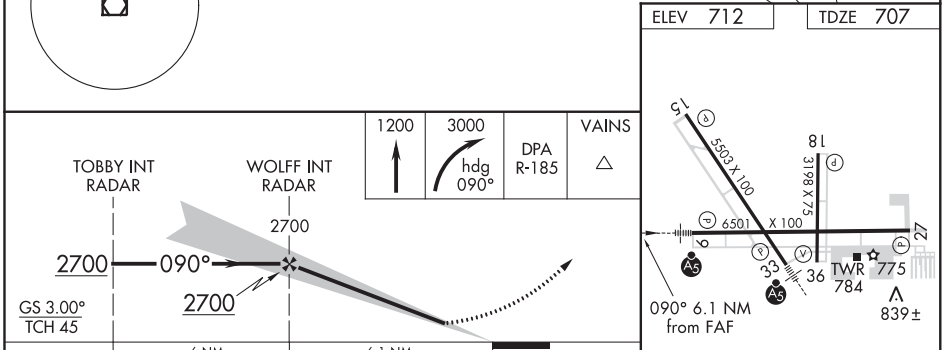

CATEGORY	A	B	C	D
S-ILS 9	907-½ 200 (200-½)			
S-LOC 9	1220-½ 513 (600-½)		1220-1 513 (600-1)	
C CIRCLING	1220-1 508 (600-1)		1220-1½ 508 (600-1½)	1320-2 608 (700-2)

MIRL Rwys 18-36 L
HIRL Rwys 15-33 and 9-27 L
REIL Rwys 15, 18, 27, and 36 L

FAF to MAP 6.1 NM					
Knots	60	90	120	150	180
Min:Sec	6:06	4:04	3:03	2:26	2:02

EC-3, 10 SEP 2020 to 05 NOV 2020

EC-3, 10 SEP 2020 to 05 NOV 2020

WAAS CH 45522 W09A	APP CRS 090°	Rwy ldg 6501 TDZE 707 Apt Elev 712

RNAV (GPS) RWY 9
AURORA MUNI (ARR)

RNP APCH.

For uncompensated Baro-VNAV systems, LNAV/VNAV NA below -20°C or above 54°C. For inop ALS, increase LNAV Cat C/D visibility to 1⅜ SM.

MALSR

MISSED APPROACH: Climb to 2500 direct HOGIE and hold.

ATIS	CHICAGO APP CON	AURORA TOWER★	GND CON	CLNC DEL	UNICOM
125.85	133.5 349.0	120.6 (CTAF) L	121.7	121.7 (When tower closed)	122.95 123.5

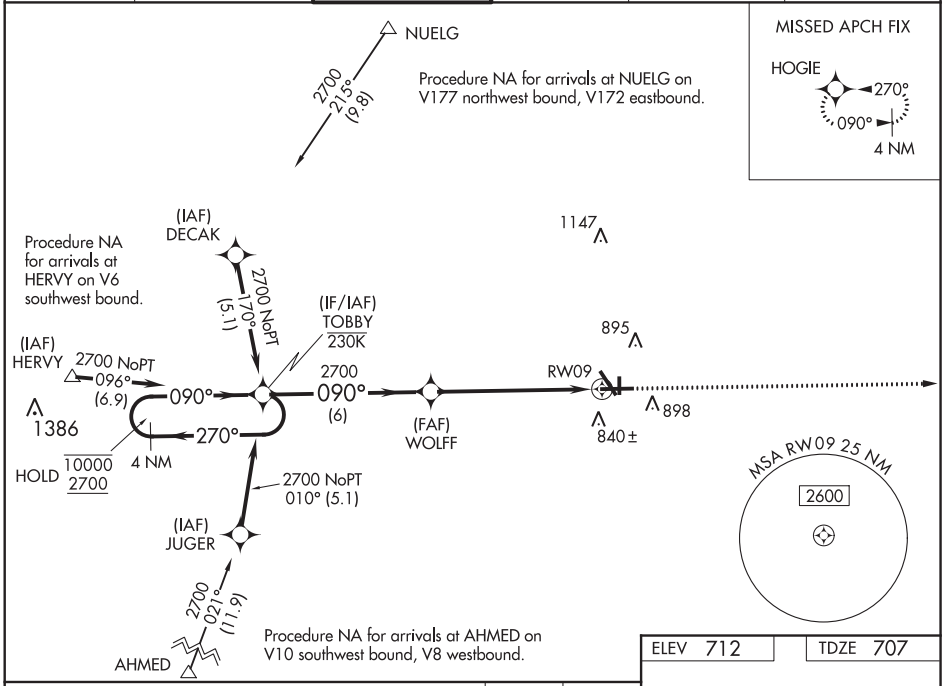

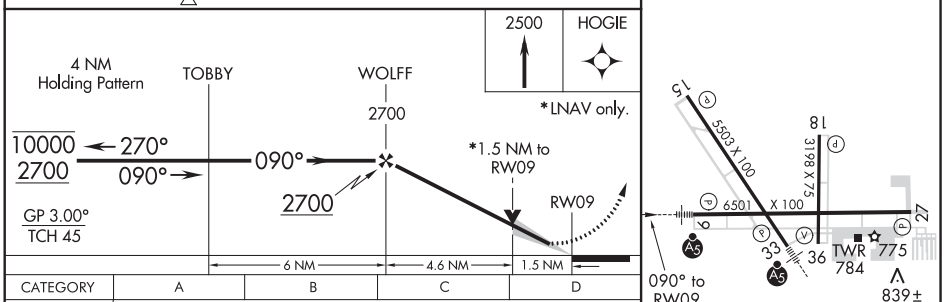

CATEGORY	A	B	C	D
LPV DA	957-½ 250 (300-½)			
LNAV/VNAV DA	1035-½ 328 (400-½)			
LNAV MDA	1220-½ 513 (600-½)		1220-1 513 (600-1)	
C CIRCLING	1220-1 508 (600-1)		1220-1½ 508 (600-1½)	1320-2 608 (700-2)

MIRL Rwys 18-36 L
HIRL Rwys 15-33 and 9-27 L
REIL Rwys 15, 18, 27, and 36 L

EC-3, 10 SEP 2020 to 05 NOV 2020

EC-3, 10 SEP 2020 to 05 NOV 2020

CHICAGO/AURORA, ILLINOIS

AL-5103 (FAA)

18256

RNAV (GPS) RWY 15
AURORA MUNI (ARR)

WAAS CH 72941 W15A	APP CRS 148°	Rwy ldg 5503 TDZE 712 Apt Elev 712

RNP APCH.

For uncompensated Baro-VNAV systems, LNAV/VNAV NA below -20°C or above 54°C. Rwy 15 helicopter visibility reduction below ¾ SM NA.

MISSED APPROACH: Climb to 3000 direct UQITY and hold, continue climb-in-hold to 3000.

ATIS	CHICAGO APP CON	AURORA TOWER★	GND CON	CLNC DEL	UNICOM
125.85	133.5 349.0	120.6 (CTAF) L	121.7	121.7 (When tower closed)	122.95 123.5

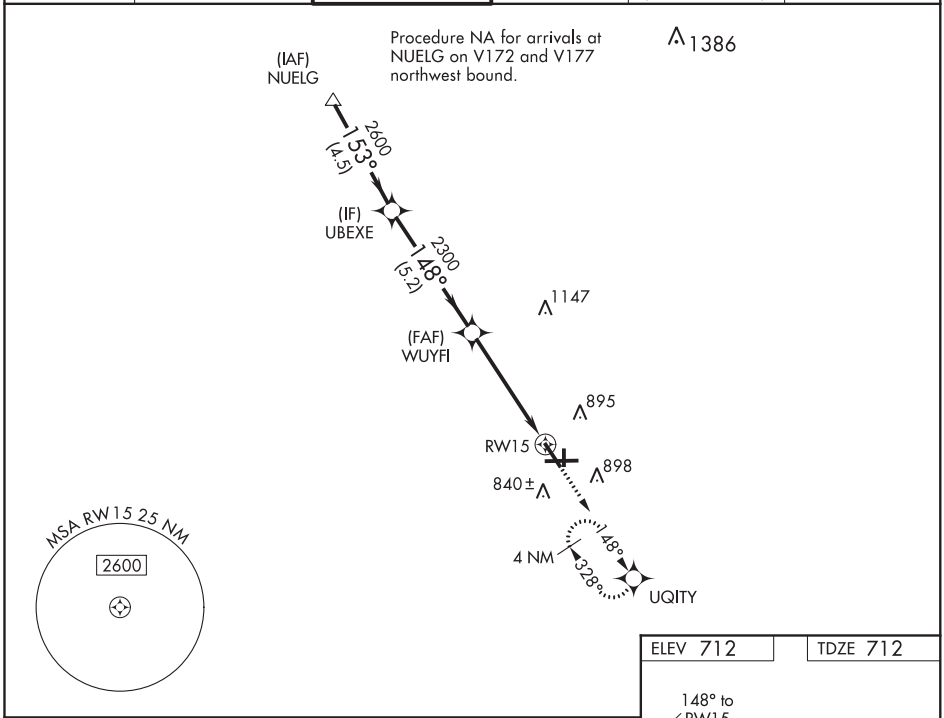

ELEV 712 | TDZE 712

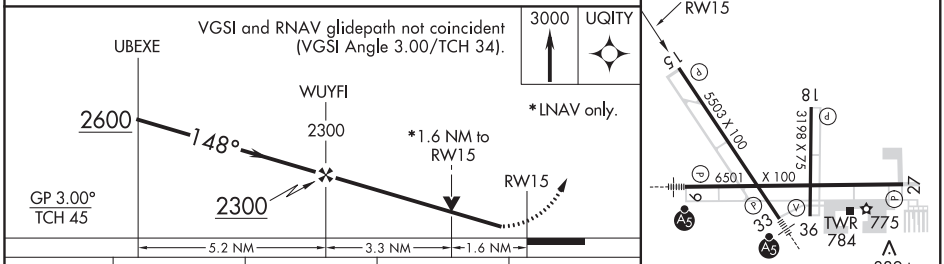

CATEGORY	A	B	C	D
LPV DA	962-¾ 250 (300-¾)			
LNAV/VNAV DA	962-¾ 250 (300-¾)			
LNAV MDA	1260-1 548 (600-1)		1260-1⅝ 548 (600-1⅝)	
C CIRCLING	1260-1 548 (600-1)		1260-1⅝ 548 (600-1⅝)	1320-2 608 (700-2)

HIRL Rwys 15-33 and 9-27 L
MIRL Rwys 18-36 L
REIL Rwys 15, 18, 27, and 36 L

EC-3, 10 SEP 2020 to 05 NOV 2020

EC-3, 10 SEP 2020 to 05 NOV 2020

WAAS CH 48822 W27A	APP CRS 270°	Rwy ldg 6501 TDZE 707 Apt Elev 712

RNAV (GPS) RWY 27
AURORA MUNI (ARR)

RNP APCH.

For uncompensated Baro-VNAV systems, LNAV/VNAV NA below -16°C or above 54°C.

MISSED APPROACH: Climb to 2700 direct TOBBY and hold.

ATIS	CHICAGO APP CON	AURORA TOWER*	GND CON	CLNC DEL	UNICOM
125.85	133.5 349.0	120.6 (CTAF) L	121.7	121.7 (When tower closed)	122.95 123.5

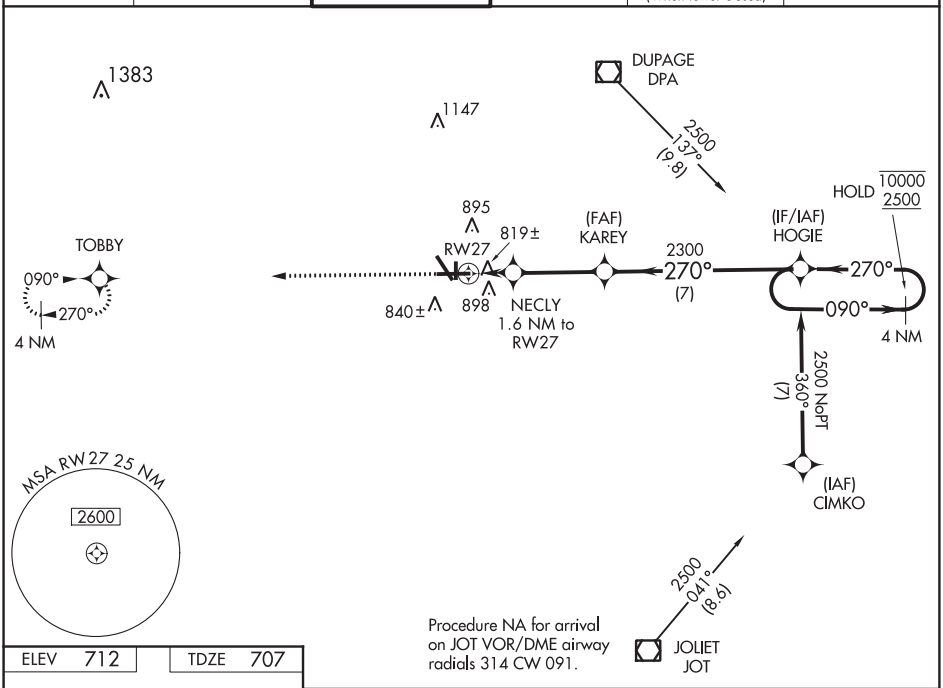

ELEV 712	TDZE 707

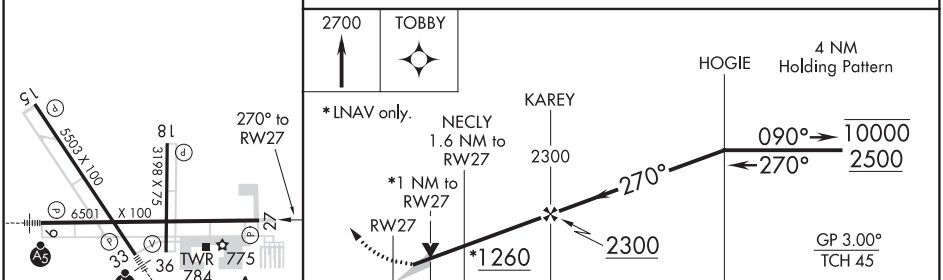

CATEGORY	A	B	C	D
LPV DA	907-¾ 200 (200-¾)			
LNAV/VNAV DA	1002-1 295 (300-1)			
LNAV MDA	1080-1 373 (400-1)			
C CIRCLING	1200-1 488 (500-1)		1200-1½ 488 (500-1½)	1320-2 608 (700-2)

MIRL Rwys 18-36 L
HIRL Rwys 15-33 and 9-27 L
REIL Rwys 15, 18, 27, and 36 L

EC-3, 10 SEP 2020 to 05 NOV 2020

EC-3, 10 SEP 2020 to 05 NOV 2020

CHICAGO/AURORA, ILLINOIS

AL-5103 (FAA)

18256

RNAV (GPS) RWY 33
AURORA MUNI (ARR)

WAAS CH 49105 W33A	APP CRS 328°	Rwy ldg 5503 TDZE 705 Apt Elev 712

RNP APCH.

For uncompensated Baro-VNAV systems, LNAV/VNAV NA below -16°C or above 54°C. For inop MALSR, increase LPV visibility to 1¼ SM all Cats, LNAV Cats A/B visibility to 1 SM.

MALSR

MISSED APPROACH: Climb to 3000 direct UCORO and hold, continue climb-in-hold to 3000.

ATIS	CHICAGO APP CON	AURORA TOWER★	GND CON	CLNC DEL	UNICOM
125.85	133.5 349.0	120.6 (CTAF) L	121.7	121.7 (When tower closed)	122.95 123.5

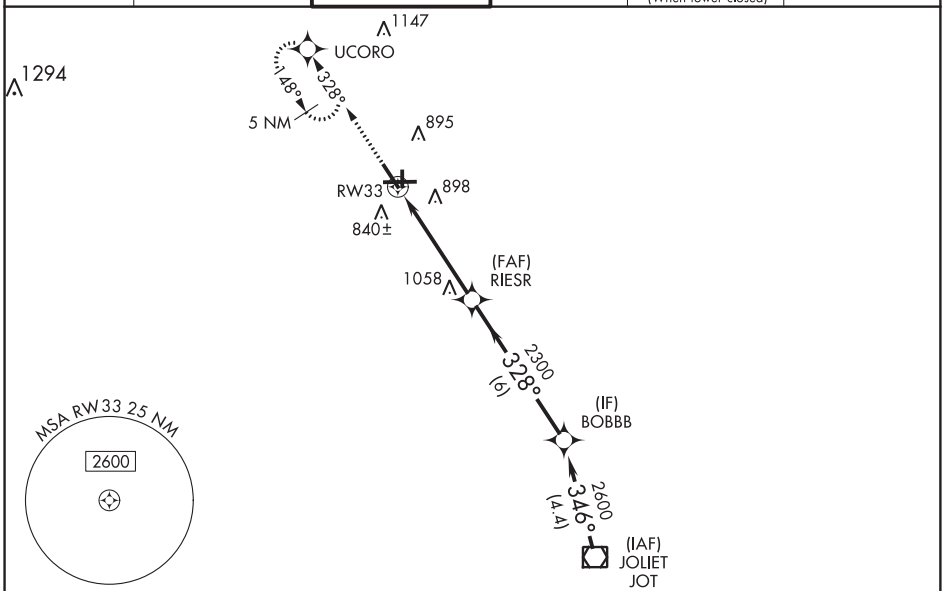

ELEV 712	TDZE 705

Procedure NA for arrival on JOT VOR/DME airway radials 314 CW 328.

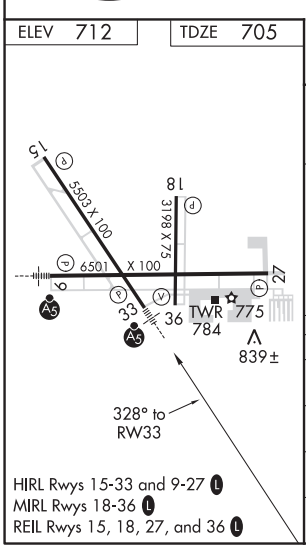

HIRL Rwys 15-33 and 9-27 L
MIRL Rwys 18-36 L
REIL Rwys 15, 18, 27, and 36 L

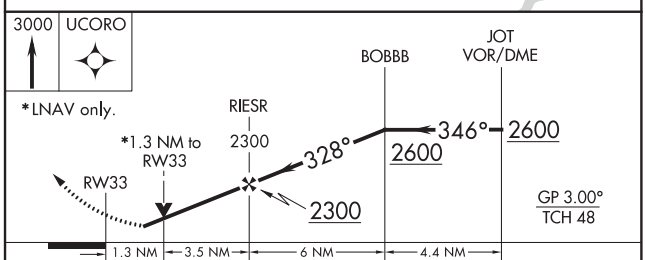

CATEGORY	A	B	C	D
LPV DA	1042-¾ 337 (400-¾)			
LNAV/VNAV DA	1194-1¼ 489 (500-1¼)			
LNAV MDA	1140-¾ 435 (500-¾)			1140-1 435 (500-1)
C CIRCLING	1200-1 488 (500-1)		1200-1½ 488 (500-1½)	1320-2 608 (700-2)

EC-3, 10 SEP 2020 to 05 NOV 2020

LOC RWY 33
AURORA MUNI (ARR)

LOC/DME I-ROF	APP CRS	Rwy ldg	5503
111.15	328°	TDZE	705
Chan 48 (Y)		Apt Elev	712

For inop ALS, increase S-LOC 33 Cats C and D visibility to 1¾ SM and EPABE FIX minimums S-LOC 33 Cats C and D visibility to 1 SM.

MALSR

MISSED APPROACH: Climb to 1400 then climbing right turn to 3000 on heading 146° and JOT VOR/DME R-347 to VAINS INT/JOT 13 DME and hold, continue climb-in-hold to 3000.

ATIS	CHICAGO APP CON	AURORA TOWER★	GND CON	CLNC DEL	UNICOM
125.85	133.5 349.0	120.6 (CTAF) L	121.7	121.7 (When tower closed)	122.95 123.5

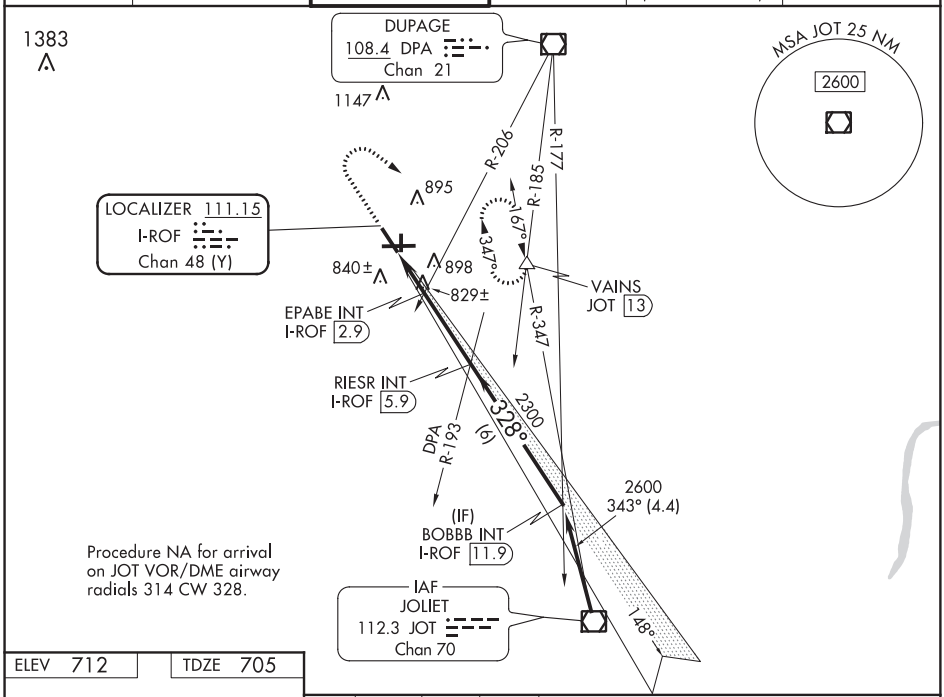

Procedure NA for arrival on JOT VOR/DME airway radials 314 CW 328.

ELEV 712	TDZE 705

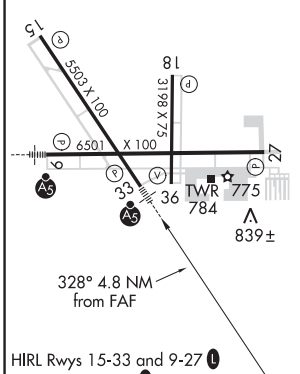

HIRL Rwys 15-33 and 9-27 L
MIRL Rwys 18-36 L
REIL Rwys 15, 18, 27, and 36 L

FAF to MAP 4.8 NM					
Knots	60	90	120	150	180
Min:Sec	4:48	3:12	2:24	1:55	1:36

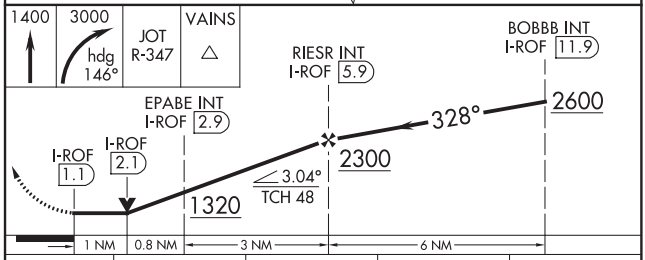

CATEGORY	A	B	C	D
S-LOC 33	1320-½ 615 (700-½)		1320-1⅜ 615 (700-1⅜)	
C CIRCLING	1320-1 608 (700-1)		1320-1¾ 608 (700-1¾)	1320-2 608 (700-2)
EPABE FIX MINIMUMS (DUAL VOR RECEIVERS or DME REQUIRED)				
S-LOC 33	1080-½ 375 (400-½)		1080-⅝ 375 (400-⅝)	
C CIRCLING	1200-1 488 (500-1)		1200-1½ 488 (500-1½)	1320-2 608 (700-2)

EC-3, 10 SEP 2020 to 05 NOV 2020
EC-3, 10 SEP 2020 to 05 NOV 2020

CHICAGO/AURORA, ILLINOIS

AL-5103 (FAA)

20086

VOR RWY 36
AURORA MUNI (ARR)

VOR/DME JOT 112.3 Chan 70	APP CRS 330°	Rwy ldg 3198 TDZE 703 Apt Elev 712

MISSED APPROACH: Climbing left turn to 3000 on DPA VOR/DME R-225 to SWETT INT/16 DME and hold.

ATIS	CHICAGO APP CON	AURORA TOWER★	GND CON	CLNC DEL	UNICOM
125.85	133.5 349.0	120.6 (CTAF) L	121.7	121.7 (When tower closed)	122.95 123.5

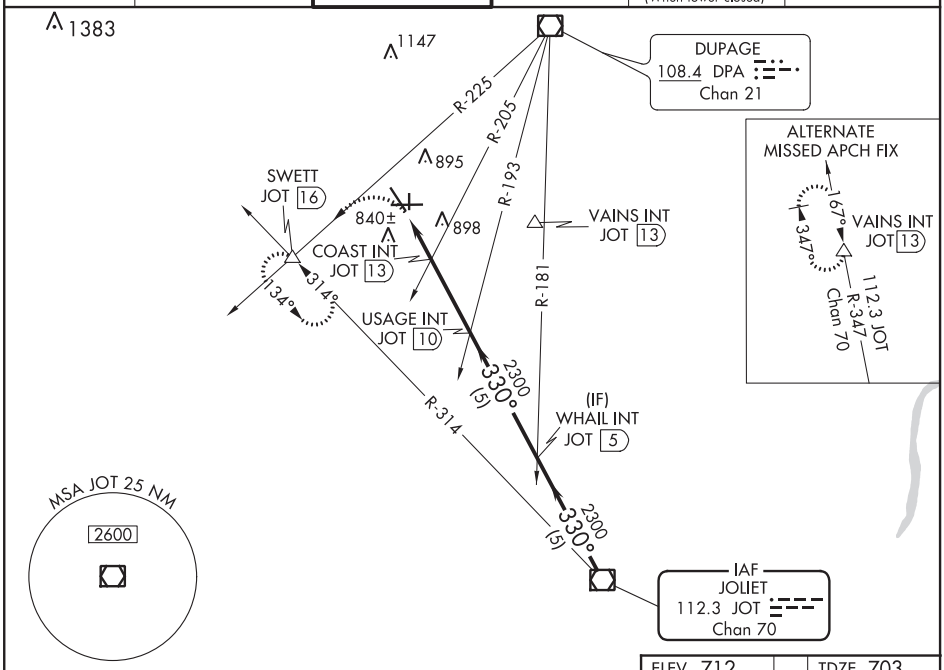

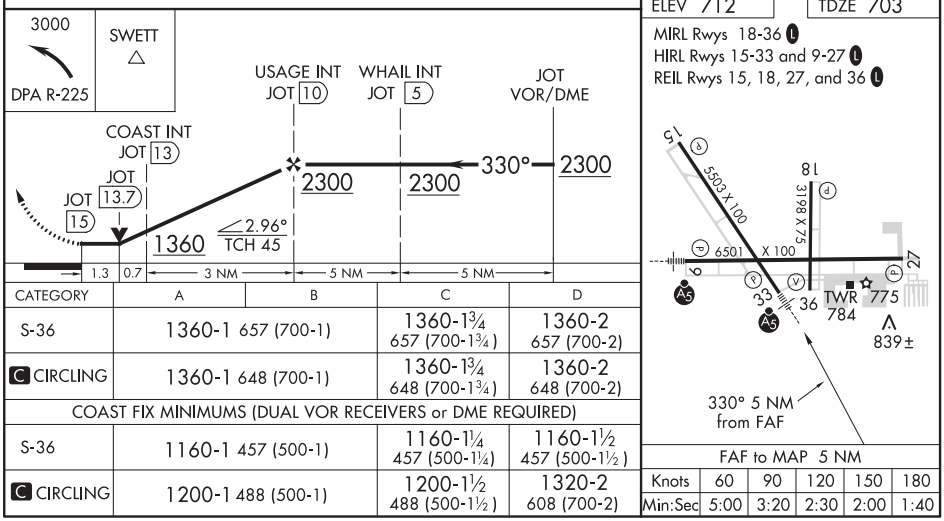

CATEGORY	A	B	C	D
S-36	1360-1 657 (700-1)		1360-1¾ 657 (700-1¾)	1360-2 657 (700-2)
C CIRCLING	1360-1 648 (700-1)		1360-1¾ 648 (700-1¾)	1360-2 648 (700-2)
COAST FIX MINIMUMS (DUAL VOR RECEIVERS or DME REQUIRED)				
S-36	1160-1 457 (500-1)		1160-1¼ 457 (500-1¼)	1160-1½ 457 (500-1½)
C CIRCLING	1200-1 488 (500-1)		1200-1½ 488 (500-1½)	1320-2 608 (700-2)

FAF to MAP 5 NM

Knots	60	90	120	150	180
Min:Sec	5:00	3:20	2:30	2:00	1:40

EC-3, 10 SEP 2020 to 05 NOV 2020

EC-3, 10 SEP 2020 to 05 NOV 2020

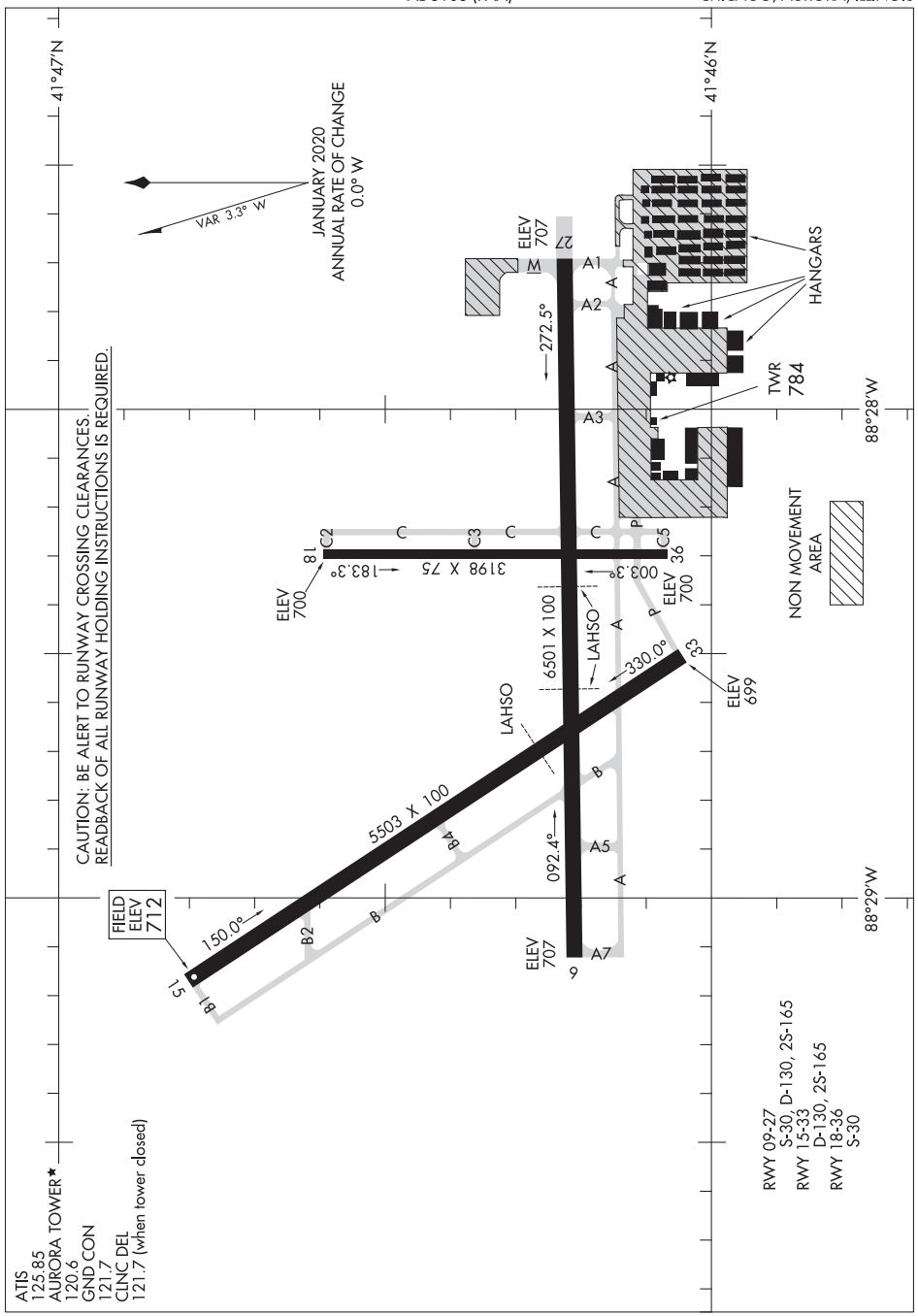

EC-3, 10 SEP 2020 to 05 NOV 2020

EC-3, 10 SEP 2020 to 05 NOV 2020

(ADELL6.ADELL) 20002

ADELL SIX DEPARTURE (RNAV)

AL-5103 (FAA)

AURORA MUNI (ARR)
CHICAGO/AURORA, ILLINOIS

TOP ALTITUDE: 3000

ATIS
125.85
GND CON
121.7
AURORA TOWER ★
120.6
CHICAGO DEP CON
133.5 349.0

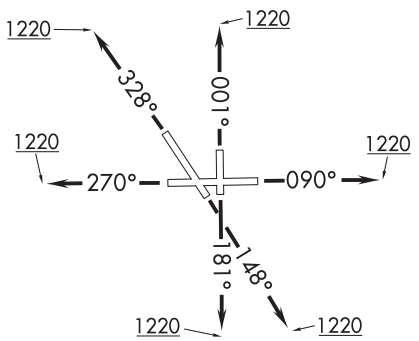

TAKEOFF MINIMUMS:
Rwys 9, 15, 18, 27, 33, 36: Standard.

NOTE: RADAR required.
NOTE: DME/DME/IRU or GPS required.
NOTE: RNAV 1.
NOTE: Turbojet departures maintain 250K until advised by ATC.
NOTE: AKMIE Transition: For aircraft inbound to BMI, SPI, PIA, or as assigned by ATC.

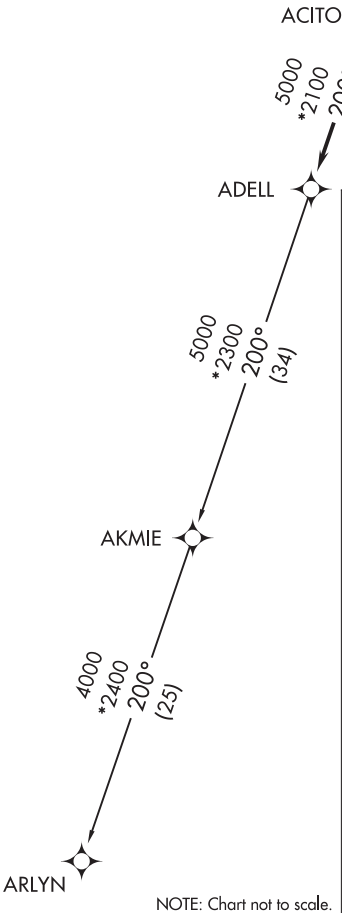

NOTE: Chart not to scale.

DEPARTURE ROUTE DESCRIPTION

TAKEOFF RUNWAY 9: Climb heading 090° to 1220, then as assigned by ATC, for vectors to ACITO. Thence. . . .
TAKEOFF RUNWAY 15: Climb heading 148° to 1220, then as assigned by ATC, for vectors to ACITO. Thence. . . .
TAKEOFF RUNWAY 18: Climb heading 181° to 1220, then as assigned by ATC, for vectors to ACITO. Thence. . . .
TAKEOFF RUNWAY 27: Climb heading 270° to 1220, then as assigned by ATC, for vectors to ACITO. Thence. . . .
TAKEOFF RUNWAY 33: Climb heading 328° to 1220, then as assigned by ATC, for vectors to ACITO. Thence. . . .
TAKEOFF RUNWAY 36: Climb heading 001° to 1220, then as assigned by ATC, for vectors to ACITO. Thence . . . .

. . . . on track 200° to ADELL, then on (transition). Maintain 3000. Expect filed altitude 10 minutes after departure.

AKMIE TRANSITION (ADELL6.AKMIE):

ARLYN TRANSITION (ADELL6.ARLYN):

EC-3, 10 SEP 2020 to 05 NOV 2020

EC-3, 10 SEP 2020 to 05 NOV 2020

BLOKR SIX DEPARTURE (RNAV)

ATIS
125.85
GND CON
121.7
AURORA TOWER★
120.6
CHICAGO DEP CON
133.5 349.0

TOP ALTITUDE: 3000

TAKEOFF MINIMUMS:
Rwys 9, 15, 18, 27, 33, 36: Standard.

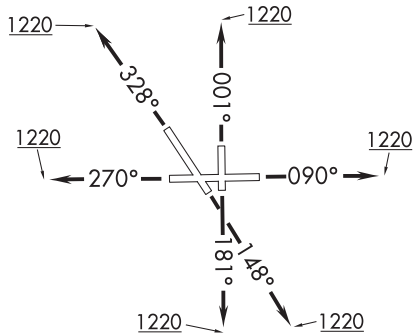

NOTE: RADAR required.
NOTE: DME/DME/IRU or GPS required.
NOTE: RNAV 1.
NOTE: Turbojet departures maintain 250K until advised by ATC.
NOTE: ROBERTS TRANSITION: For aircraft inbound to CMI or STL, or as assigned by ATC.

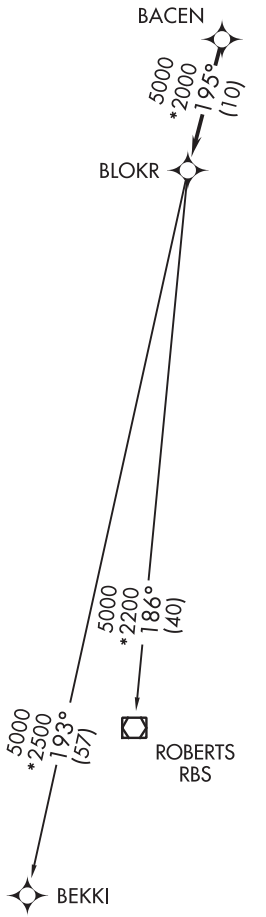

NOTE: Chart not to scale.

DEPARTURE ROUTE DESCRIPTION

TAKEOFF RUNWAY 9: Climb heading 090° to 1220, then as assigned by ATC, for vectors to BACEN. Thence. . . .
TAKEOFF RUNWAY 15: Climb heading 148° to 1220, then as assigned by ATC, for vectors to BACEN. Thence. . . .
TAKEOFF RUNWAY 18: Climb heading 181° to 1220, then as assigned by ATC, for vectors to BACEN. Thence. . . .
TAKEOFF RUNWAY 27: Climb heading 270° to 1220, then as assigned by ATC, for vectors to BACEN. Thence. . . .
TAKEOFF RUNWAY 33: Climb heading 328° to 1220, then as assigned by ATC, for vectors to BACEN. Thence. . . .
TAKEOFF RUNWAY 36: Climb heading 001° to 1220, then as assigned by ATC, for vectors to BACEN. Thence. . . .

. . . .on track 195° to BLOKR, then on (transition).
Maintain 3000. Expect filed altitude 10 minutes after departure.

BEKKI TRANSITION (BLOKR6.BEKKI):
ROBERTS TRANSITION (BLOKR6.RBS):

EC-3, 10 SEP 2020 to 05 NOV 2020

(CARYN6.CARYN) 19283 AL-5103 (FAA)

CARYN SIX DEPARTURE (RNAV)

AURORA MUNI (ARR)
CHICAGO/AURORA, ILLINOIS

TOP ALTITUDE: 3000

ATIS
125.85
GND CON
121.7
AURORA TOWER ★
120.6
CHICAGO DEP CON
133.5 349.0

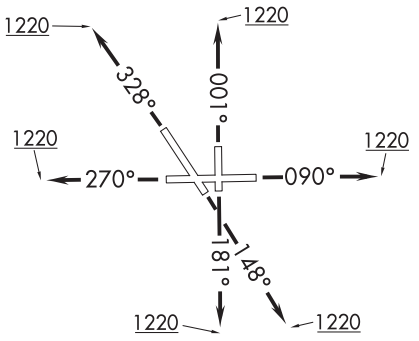

NOTE: RADAR required.
NOTE: DME/DME/IRU or GPS required.
NOTE: RNAV 1.
NOTE: Turbojet departures maintain 250K until advised by ATC.

TAKEOFF MINIMUMS:
Rwys 9, 15, 18, 27, 33, 36: Standard.

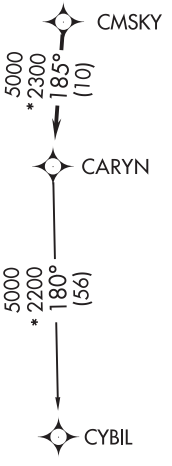

NOTE: Chart not to scale.

EC-3, 10 SEP 2020 to 05 NOV 2020

DEPARTURE ROUTE DESCRIPTION

TAKEOFF RUNWAY 9: Climb heading 090° to 1220, then as assigned by ATC, for vectors to CMSKY. Thence . . . .
TAKEOFF RUNWAY 15: Climb heading 148° to 1220, then as assigned by ATC, for vectors to CMSKY. Thence . . . .
TAKEOFF RUNWAY 18: Climb heading 181° to 1220, then as assigned by ATC, for vectors to CMSKY. Thence . . . .
TAKEOFF RUNWAY 27: Climb heading 270° to 1220, then as assigned by ATC, for vectors to CMSKY. Thence . . . .
TAKEOFF RUNWAY 33: Climb heading 328° to 1220, then as assigned by ATC, for vectors to CMSKY. Thence . . . .
TAKEOFF RUNWAY 36: Climb heading 001° to 1220, then as assigned by ATC, for vectors to CMSKY. Thence . . . .

. . . . on track 185° to CARYN, then on (transition). Maintain 3000.
Expect filed altitiude 10 minutes after departure.

CYBIL TRANSITION (CARYN6.CYBIL):

DARCY SIX DEPARTURE (RNAV)

TOP ALTITUDE: 3000

ATIS 125.85
GND CON 121.7
AURORA TOWER ★ 120.6
CHICAGO DEP CON 133.5 349.0

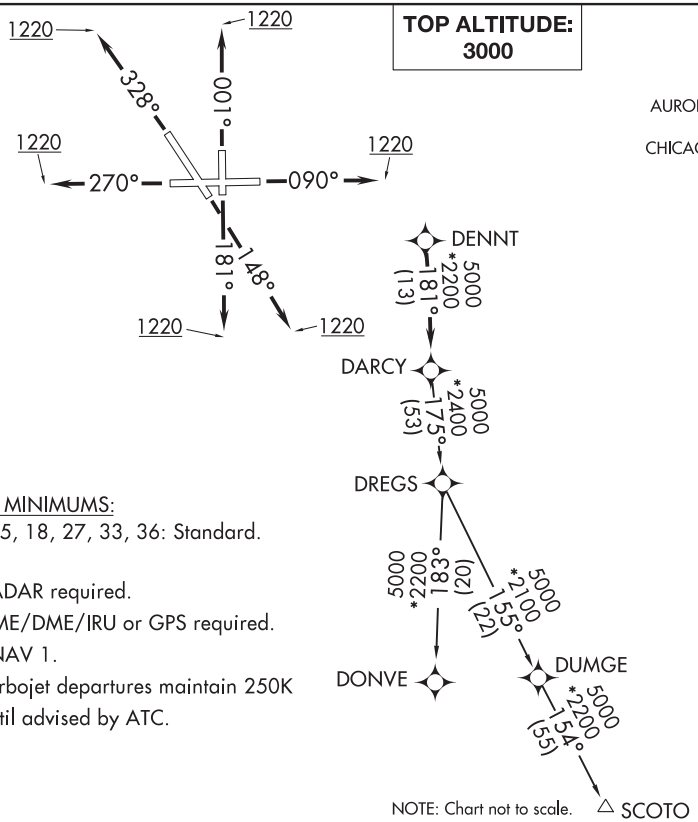

NOTE: Chart not to scale.

TAKEOFF MINIMUMS:
Rwys 9, 15, 18, 27, 33, 36: Standard.

NOTE: RADAR required.
NOTE: DME/DME/IRU or GPS required.
NOTE: RNAV 1.
NOTE: Turbojet departures maintain 250K until advised by ATC.

DEPARTURE ROUTE DESCRIPTION

TAKEOFF RUNWAY 9: Climb heading 090° to 1220, then as assigned by ATC, for vectors to DENNT. Thence. . . .
TAKEOFF RUNWAY 15: Climb heading 148° to 1220, then as assigned by ATC, for vectors to DENNT. Thence. . . .
TAKEOFF RUNWAY 18: Climb heading 181° to 1220, then as assigned by ATC, for vectors to DENNT. Thence. . . .
TAKEOFF RUNWAY 27: Climb heading 270° to 1220, then as assigned by ATC, for vectors to DENNT. Thence. . . .
TAKEOFF RUNWAY 33: Climb heading 328° to 1220, then as assigned by ATC, for vectors to DENNT. Thence. . . .
TAKEOFF RUNWAY 36: Climb heading 001° to 1220, then as assigned by ATC, for vectors to DENNT. Thence. . . .

. . . . on track 181° to DARCY, then on (transition). Maintain 3000.
Expect filed altitude 10 minutes after departure.

DONVE TRANSITION (DARCY6.DONVE):
SCOTO TRANSITION (DARCY6.SCOTO):

EC-3, 10 SEP 2020 to 05 NOV 2020

(ELANR6.ELANR) 20002 AL-5103 (FAA)

ELANR SIX DEPARTURE (RNAV)

AURORA MUNI (ARR)
CHICAGO/AURORA, ILLINOIS

TOP ALTITUDE: 3000

ATIS 125.85
GND CON 121.7
AURORA TOWER ★ 120.6
CHICAGO DEP CON 133.5 349.0

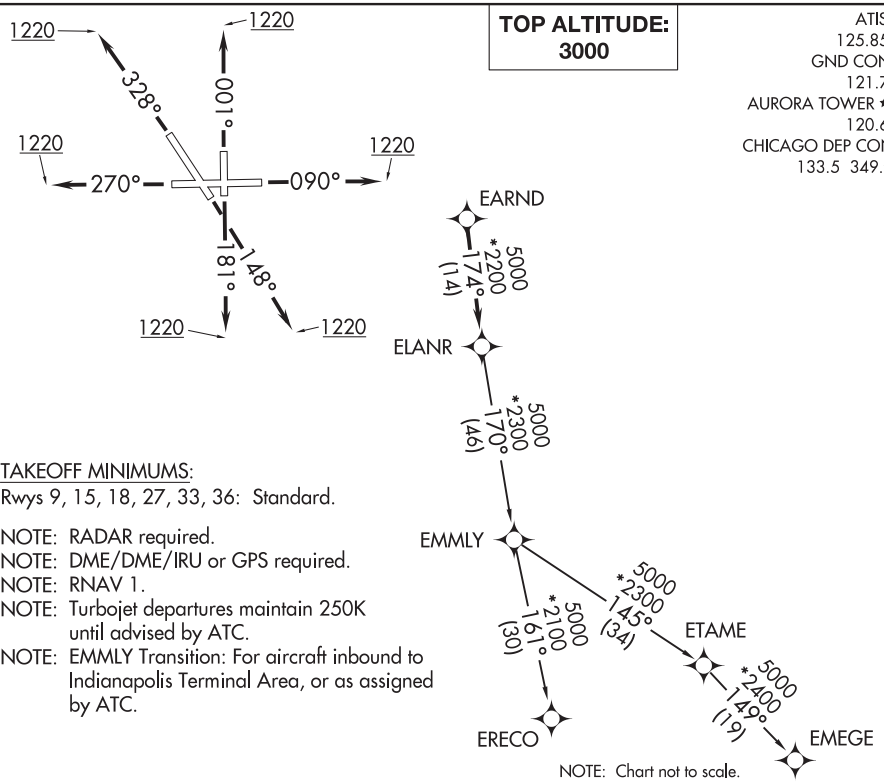

NOTE: Chart not to scale.

TAKEOFF MINIMUMS:
Rwys 9, 15, 18, 27, 33, 36: Standard.

NOTE: RADAR required.
NOTE: DME/DME/IRU or GPS required.
NOTE: RNAV 1.
NOTE: Turbojet departures maintain 250K until advised by ATC.
NOTE: EMMLY Transition: For aircraft inbound to Indianapolis Terminal Area, or as assigned by ATC.

DEPARTURE ROUTE DESCRIPTION

TAKEOFF RUNWAY 9: Climb heading 090° to 1220, then as assigned by ATC, for vectors to EARND. Thence. . . .
TAKEOFF RUNWAY 15: Climb heading 148° to 1220, then as assigned by ATC, for vectors to EARND. Thence. . . .
TAKEOFF RUNWAY 18: Climb heading 181° to 1220, then as assigned by ATC, for vectors to EARND. Thence. . . .
TAKEOFF RUNWAY 27: Climb heading 270° to 1220, then as assigned by ATC, for vectors to EARND. Thence. . . .
TAKEOFF RUNWAY 33: Climb heading 328° to 1220, then as assigned by ATC, for vectors to EARND. Thence. . . .
TAKEOFF RUNWAY 36: Climb heading 001° to 1220, then as assigned by ATC, for vectors to EARND. Thence. . . .

. . . .on track 174° to ELANR, then on (transition). Maintain 3000.
Expect filed altitude 10 minutes after departure.

EMEGE TRANSITION (ELANR6.EMEGE):
EMMLY TRANSITION (ELANR6.EMMLY):
ERECO TRANSITION (ELANR6.ERECO):

EC-3, 10 SEP 2020 to 05 NOV 2020

OBENE THREE DEPARTURE (RNAV) AL-5103 (FAA)

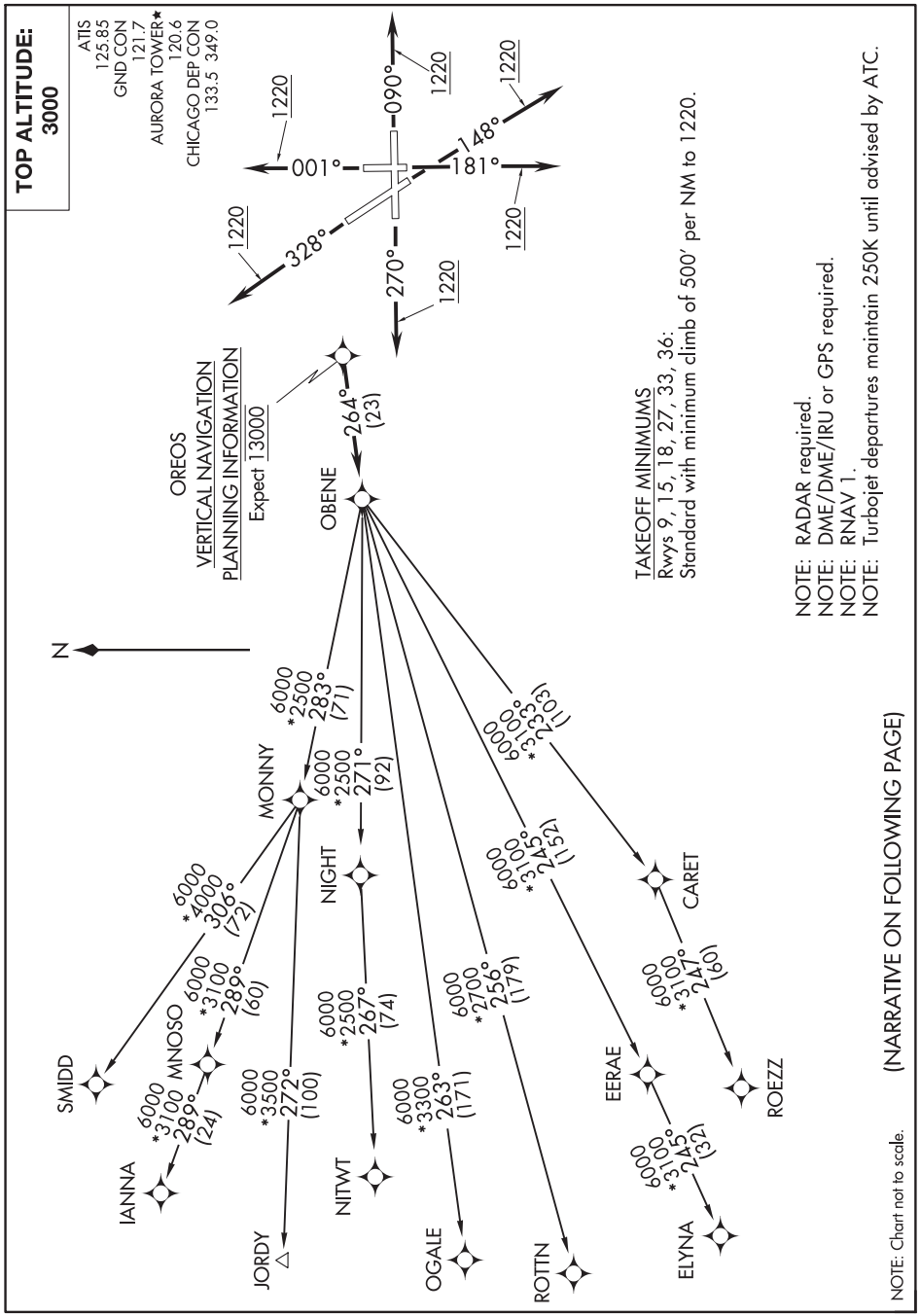

DEPARTURE ROUTE DESCRIPTON

TAKEOFF RUNWAY 9: Climb heading 090° to 1220, then continue climb on 090° heading or as assigned by ATC, for vectors to OREOS. Thence . . . .
TAKEOFF RUNWAY 15: Climb heading 148° to 1220, then continue climb on 148° heading or as assigned by ATC, for vectors to OREOS. Thence . . . .
TAKEOFF RUNWAY 18: Climb heading 181° to 1220, then continue climb on 181° heading or as assigned by ATC, for vectors to OREOS. Thence . . . .
TAKEOFF RUNWAY 27: Climb heading 270° to 1220, then continue climb on 270° heading or as assigned by ATC, for vectors to OREOS. Thence . . . .
TAKEOFF RUNWAY 33: Climb heading 328° to 1220, then continue climb on 328° heading or as assigned by ATC, for vectors to OREOS. Thence . . . .
TAKEOFF RUNWAY 36: Climb heading 001° to 1220, then continue climb on 001° heading or as assigned by ATC, for vectors to OREOS. Thence . . . .

. . . . on depicted route to OBENE, maintain 3000. Expect filed altitude 10 minutes after departure.

ELYNA TRANSITION (OBENE3.ELYNA)
IANNA TRANSITION (OBENE3.IANNA)
JORDY TRANSITION (OBENE3.JORDY)
MNOSO TRANSITION (OBENE3.MNOSO): For Minneapolis terminal area arrivals or assigned by ATC.

NITWT TRANSITION (OBENE3.NITWT)
OGALE TRANSITION (OBENE3.OGALE)
ROTTN TRANSITION (OBENE3.ROTTN)
ROEZZ TRANSITION (OBENE3.ROEZZ)
SMIDD TRANSITION (OBENE3.SMIDD)

APP CRS	Rwy ldg	3441
082°	TDZE	887
	Apt Elev	887

RNAV (GPS) RWY 8
LAKE IN THE HILLS (3CK)

RNP APCH.

NA Obtain local altimeter setting on CTAF; when not received, use Chicago DuPage altimeter setting. Rwy 8 helicopter visibility reduction below ¾ SM NA.

MISSED APPROACH: Climb to 2500 direct EHUHY and hold.

CHICAGO APP CON	UNICOM
120.55 306.925	123.05 (CTAF) L

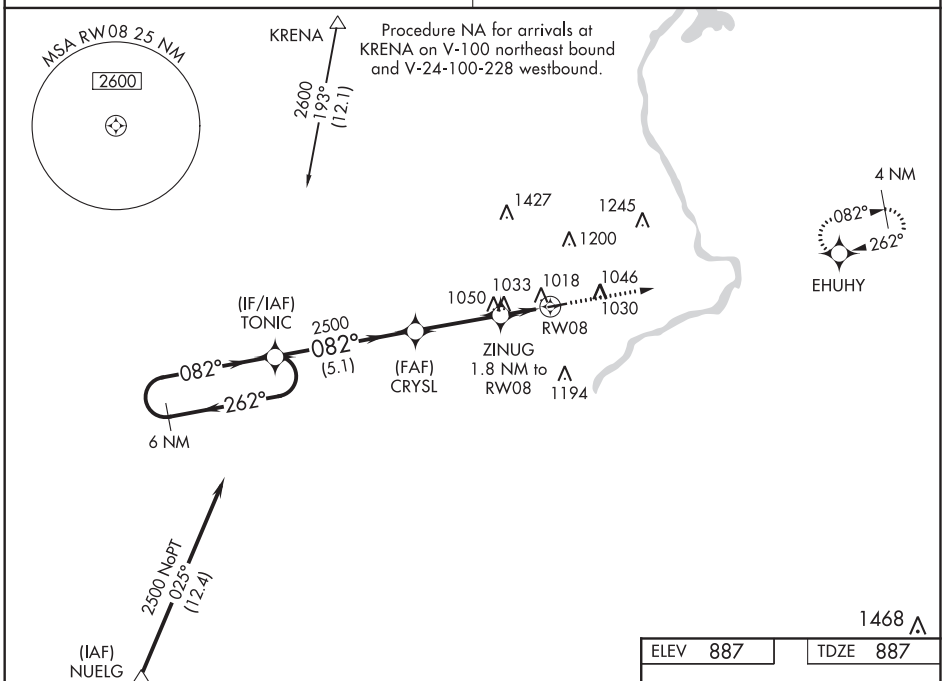

ELEV 887	TDZE 887

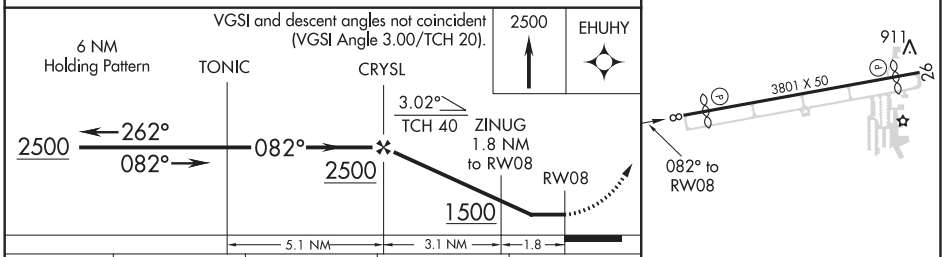

CATEGORY	A	B	C	D
LNAV MDA	1300-1 413 (500-1)		1300-1⅛ 413 (500-1⅛)	NA
CHICAGO DUPAGE ALTIMETER SETTING MINIMUMS				
LNAV MDA	1360-1 473 (500-1)		1360-1⅜ 473 (500-1⅜)	NA

LIRL Rwy 8-26 L

EC-3, 10 SEP 2020 to 05 NOV 2020

EC-3, 10 SEP 2020 to 05 NOV 2020

APP CRS	Rwy ldg	3419
262°	TDZE	887
	Apt Elev	887

RNAV (GPS) RWY 26
LAKE IN THE HILLS (3CK)

RNP APCH.

Rwy 26 helicopter visibility reduction below ¾ SM NA. Obtain local altimeter setting on CTAF; when not received, use Chicago DuPage altimeter setting.

NA

MISSED APPROACH: Climb to 1800 then climbing right turn to 2500 direct EHUHY and hold.

CHICAGO APP CON	UNICOM
120.55 306.925	123.05 (CTAF) L

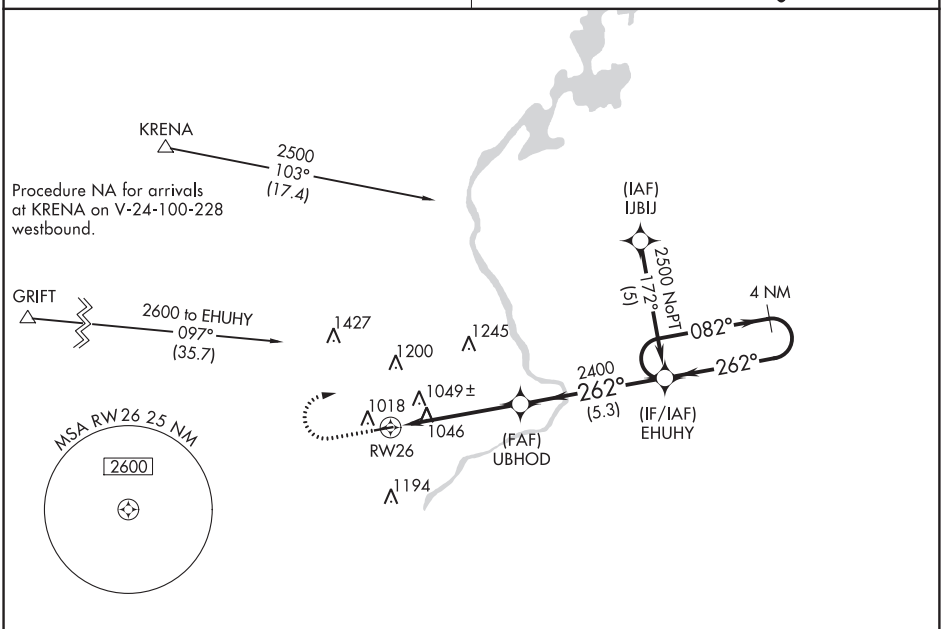

ELEV 887	TDZE 887

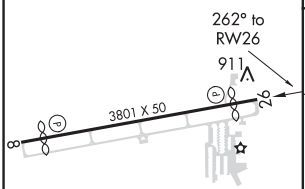

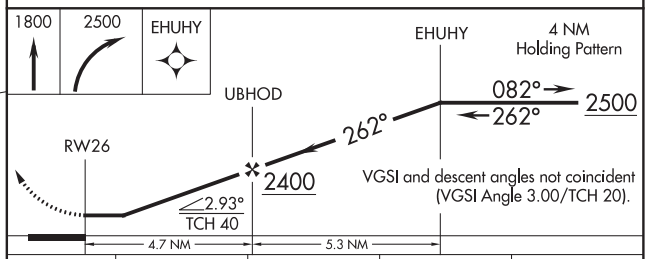

CATEGORY	A	B	C	D
LNAV MDA	1300-1 413 (500-1)		1300-1¼ 413 (500-1¼)	NA
CHICAGO DUPAGE ALTIMETER SETTING				
LNAV MDA	1360-1 473 (500-1)		1360-1⅜ 473 (500-1⅜)	NA

LIRL Rwy 8-26 L

EC-3, 10 SEP 2020 to 05 NOV 2020

EC-3, 10 SEP 2020 to 05 NOV 2020

VOR/DME OBK	APP CRS	Rwy ldg	3419
113.0	269°	TDZE	887
Chan 77		Apt Elev	887

VOR RWY 26
LAKE IN THE HILLS (3CK)

Rwy 26 helicopter visibility reduction below 1 SM NA. Obtain local altimeter setting on CTAF; when not received, use Chicago DuPage altimeter setting.

NA

MISSED APPROACH: Climb to 1900, then climbing right turn to 2500 on heading 130° and OBK VOR/DME R-269 to HZLET INT/OBK 11.6 DME and hold.

CHICAGO APP CON	UNICOM
120.55 306.925	123.05 (CTAF) L

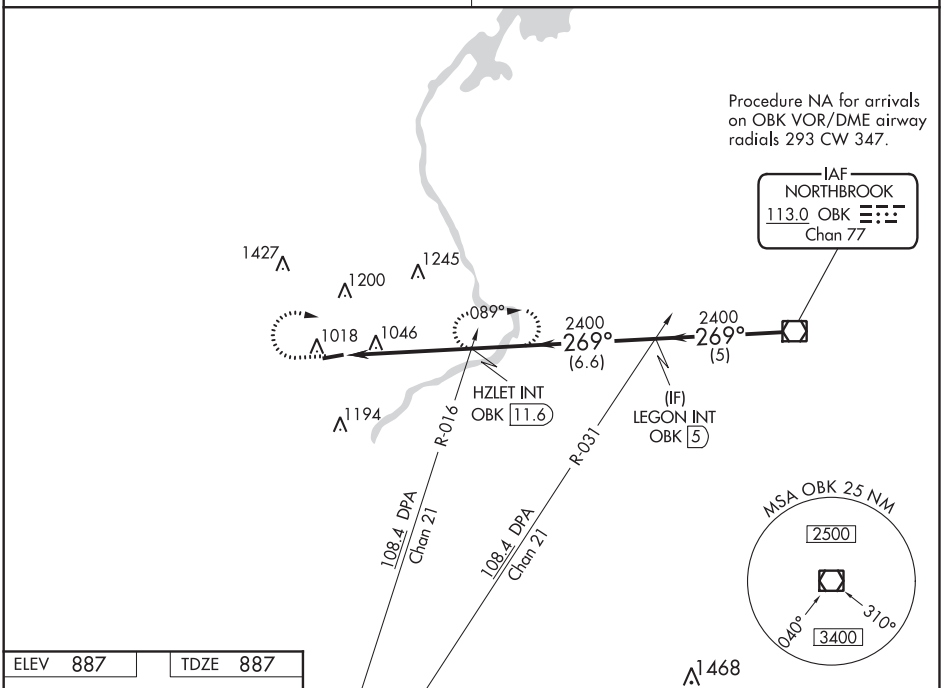

ELEV 887	TDZE 887

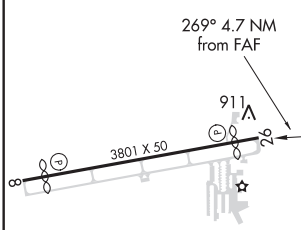

LIRL Rwy 8-26 L

FAF to MAP 4.7 NM					
Knots	60	90	120	150	180
Min:Sec	4:42	3:08	2:21	1:53	1:34

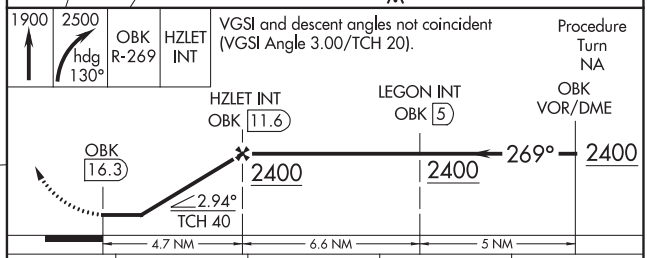

CATEGORY	A	B	C	D
S-26	1380-1 493 (500-1)		1380-1 3/8 493 (500-1 3/8)	NA
CIRCLING	1380-1 493 (500-1)		1380-1 1/2 493 (500-1 1/2)	NA
CHICAGO DUPAGE ALTIMETER SETTING				
S-26	1440-1 553 (600-1)		1440-1 5/8 553 (600-1 5/8)	NA
CIRCLING	1440-1 553 (600-1)		1440-1 5/8 553 (600-1 5/8)	NA

EC-3, 10 SEP 2020 to 05 NOV 2020

EC-3, 10 SEP 2020 to 05 NOV 2020

CHICAGO/PROSPECT HEIGHTS/WHEELING, ILLNOIS AL-5028 (FAA) 20254

LOC I-PWK	APP CRS	Rwy ldg	5001
109.75	161°	TDZE	643
		Apt Elev	647

ILS or LOC RWY 16
CHICAGO EXECUTIVE (PWK)

RADAR required for procedure entry.

When local altimeter setting not received, use Chicago-O'Hare Intl altimeter setting: increase DA to 949 feet and all visibilities ¼ SM; increase all MDAs 40 feet and visibility S-LOC 16 Cats C and D ¼ SM. Rwy 16 helicopter visibility reduction below ¾ SM NA. Circling Rwy 6, 12, 24, 30, 34 NA at night. Autopilot coupled approach NA below 1125.

MISSED APPROACH: Climb to 1400 then climbing left turn to 2700 direct OBK VOR/DME and hold.

ATIS	CHICAGO APP CON	EXECUTIVE TOWER ★	GND CON	CLNC DEL	UNICOM
124.2	120.55 306.925	119.9 (CTAF) L	121.7	124.7 (when tower closed)	122.95

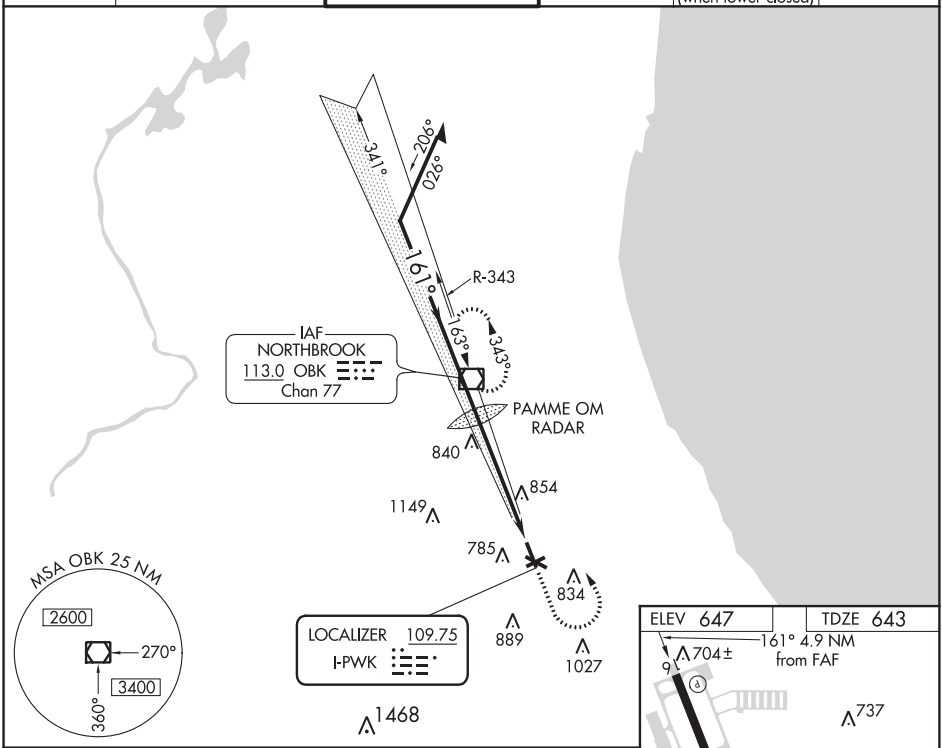

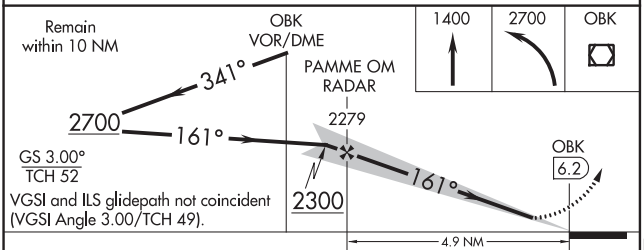

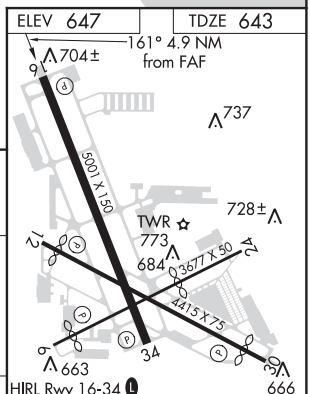

HIRL Rwy 16-34 L
MIRL Rwys 6-24 and 12-30 L
REIL Rwys 12 and 30
REIL Rwys 16 and 34 L
RLLS Rwy 16 L

FAF to MAP 4.9 NM					
Knots	60	90	120	150	180
Min:Sec	4:54	3:16	2:27	1:58	1:38

CATEGORY	A	B	C	D
S-ILS 16	927-1 284 (300-1)			
S-LOC 16	1140-1 497 (500-1)		1140-1¼ 497 (500-1¼)	1140-1½ 497 (500-1½)
CIRCLING	1140-1 493 (500-1)		1160-1½ 513 (600-1½)	1200-2 553 (600-2)

EC-3, 10 SEP 2020 to 05 NOV 2020

WAAS CH 45627 W16A	APP CRS 161°	Rwy ldg 5001 TDZE 643 Apt Elev 647

RNAV (GPS) RWY 16
CHICAGO EXECUTIVE (PWK)

Circling to Rwy 6, 12, 24, 30, 34 NA at night. For uncompensated Baro-VNAV systems, LNAV/VNAV NA below -16°C (4°F) or above 39°C (102°F). Rwy 16 helicopter visibility reduction below ¾ SM NA. DME/DME RNP-0.3 NA. When local altimeter setting not received, use Chicago O'Hare Intl altimeter setting and increase all DA 22 feet and all MDA 40 feet and increase LNAV Cats C and D visibility ¼ mile, and Circling Cat C visibility ⅛ mile. VDP and Baro-VNAV NA with Chicago O'Hare Intl altimeter setting.

MISSED APPROACH: Climb to 1200 then climbing left turn to 2100 direct DEERE and hold.

ATIS	CHICAGO APP CON	EXECUTIVE TOWER ★	GND CON	CLNC DEL	UNICOM
124.2	120.55 306.925	119.9 (CTAF) L	121.7	124.7 (when tower closed)	122.95

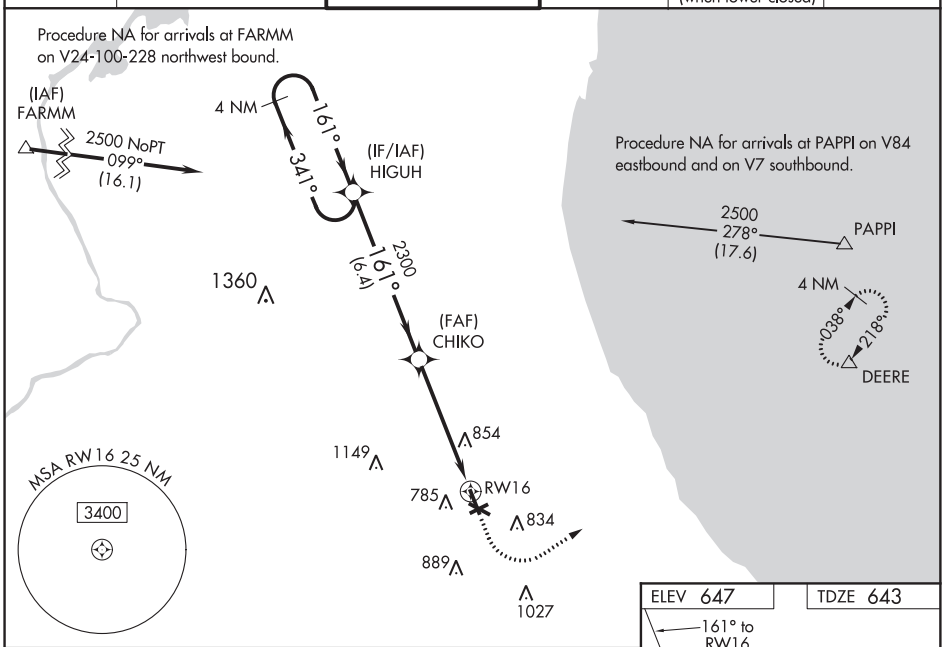

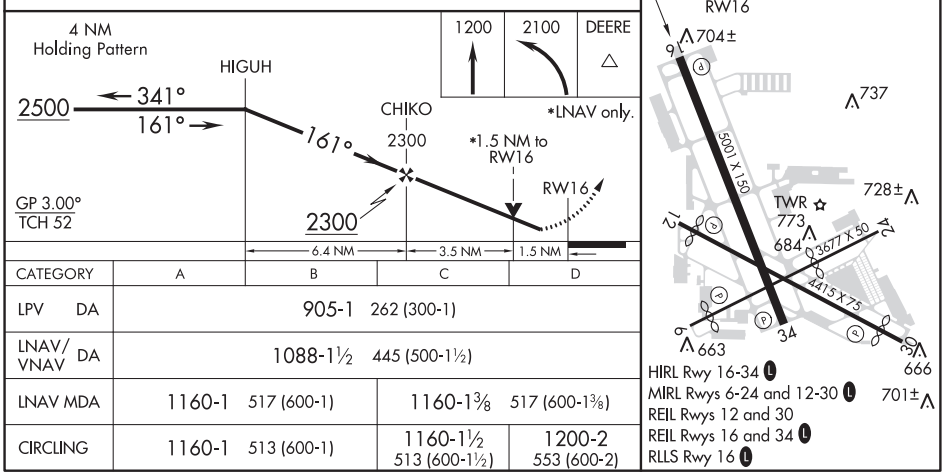

CATEGORY	A	B	C	D
LPV DA	905-1 262 (300-1)			
LNAV/VNAV DA	1088-1½ 445 (500-1½)			
LNAV MDA	1160-1 517 (600-1)		1160-1⅜ 517 (600-1⅜)	
CIRCLING	1160-1 513 (600-1)		1160-1½ 513 (600-1½)	1200-2 553 (600-2)

EC-3, 10 SEP 2020 to 05 NOV 2020

EC-3, 10 SEP 2020 to 05 NOV 2020

CHICAGO/PROSPECT HEIGHTS/WHEELING, ILLNOIS AL-5028 (FAA)

20198

VOR RWY 16

CHICAGO EXECUTIVE (PWK)

VOR/DME OBK	APP CRS	Rwy ldg	5001
113.0	164°	TDZE	643
Chan 77		Apt Elev	647

Rwy 16 helicopter visibility reduction below ¾ SM NA. When local altimeter setting not received, use Chicago-O'Hare Intl altimeter setting: increase all MDAs 40 feet and visibility DME minimums S-16 Cats C and D ¼ SM. Circling Rwy 6, 12, 24, 30, 34 NA at night.

MISSED APPROACH: Climb to 1400, then climbing left turn to 2700 direct OBK VOR/DME and hold.

ATIS	CHICAGO APP CON	EXECUTIVE TOWER ★	GND CON	CLNC DEL	UNICOM
124.2	120.55 306.925	119.9 (CTAF) L	121.7	124.7 (when tower closed)	122.95

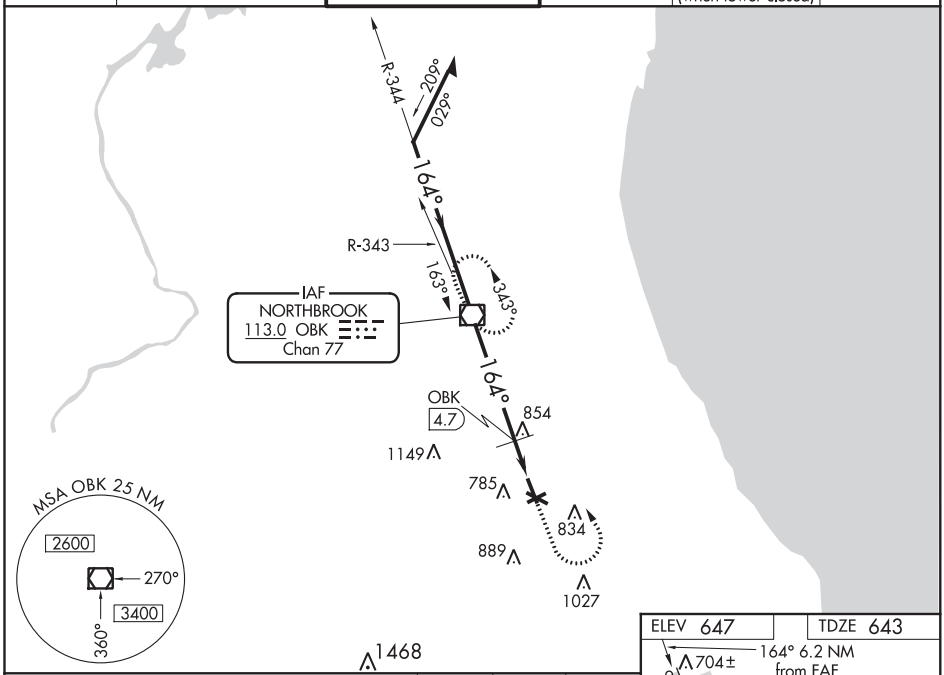

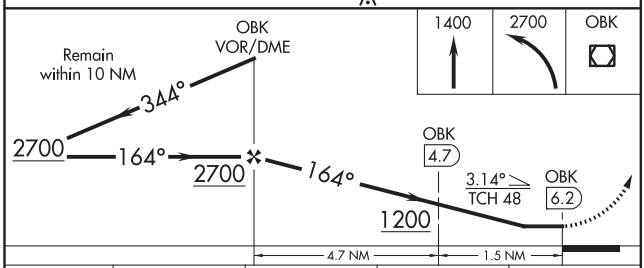

CATEGORY	A	B	C	D
S-16	1200-1	557 (600-1)	1200-1½ 557 (600-1½)	1200-1¾ 557 (600-1¾)
CIRCLING	1200-1	553 (600-1)	1200-1½ 553 (600-1½)	1200-2 553 (600-2)
DME MINIMUMS				
S-16	1120-1	477 (500-1)	1120-1¼ 477 (500-1¼)	1120-1½ 477 (500-1½)
CIRCLING	1140-1	493 (500-1)	1160-1½ 513 (600-1½)	1200-2 553 (600-2)

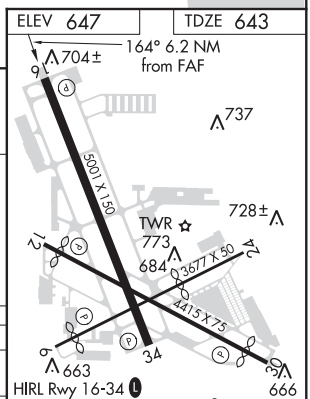

HIRL Rwy 16-34 L
MIRL Rwys 6-24 and 12-30 L
REIL Rwys 12 and 30
REIL Rwys 16 and 34 L
RLLS Rwy 16 L

FAF to MAP 6.2 NM					
Knots	60	90	120	150	180
Min:Sec	6:12	4:08	3:06	2:29	2:04

EC-3, 10 SEP 2020 to 05 NOV 2020

EC-3, 10 SEP 2020 to 05 NOV 2020

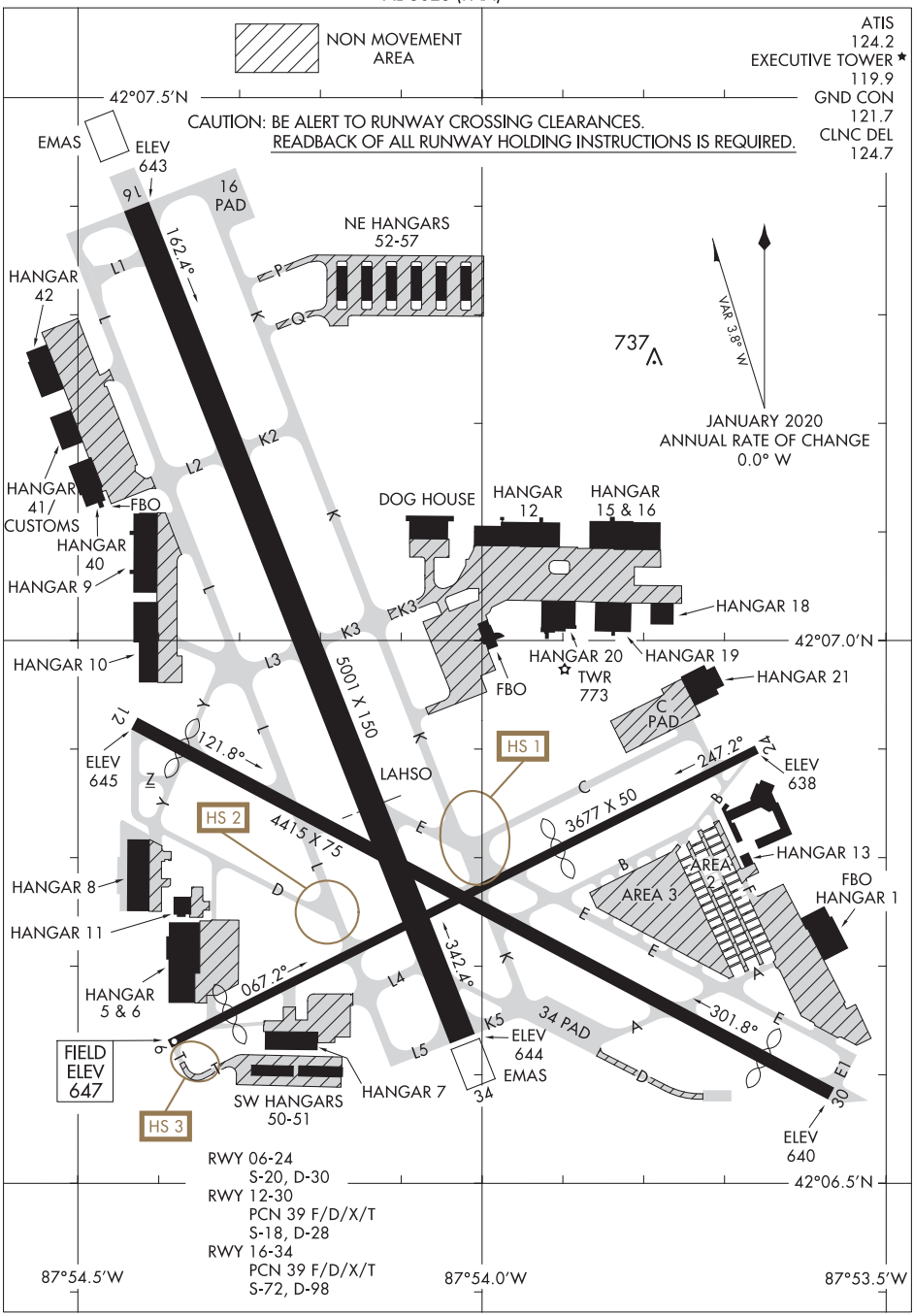

RWY 06-24
S-20, D-30
RWY 12-30
PCN 39 F/D/X/T
S-18, D-28
RWY 16-34
PCN 39 F/D/X/T
S-72, D-98

EC-3, 10 SEP 2020 to 05 NOV 2020

EC-3, 10 SEP 2020 to 05 NOV 2020

(JORJO5.JORJO) 18032

AL-5028 (FAA)

JORJO FIVE DEPARTURE (RNAV)

CHICAGO EXECUTIVE (PWK)
CHICAGO/PROSPECT HEIGHTS/WHEELING, ILLINOIS

ATIS 124.2
GND CON
121.7
EXECUTIVE TOWER ★
119.9 (CTAF)
CHICAGO DEP CON
120.55 306.925

TOP ALTITUDE: 3000

TAKEOFF MINIMUMS
Rwys 6, 24: NA - Airport request.
Rwys 12, 16, 30, 34: Standard with minimum climb of 500′ per NM to 1160.

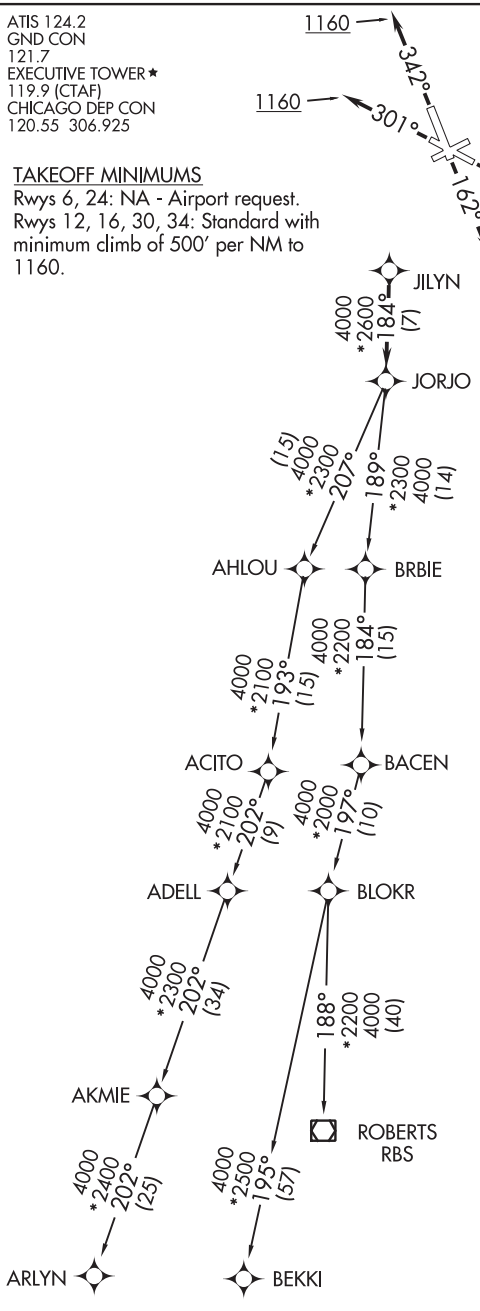

DEPARTURE ROUTE DESCRIPTION

TAKEOFF RWY 12: Climb heading 121° or as assigned by ATC to at or above 1160, expect vectors to JILYN. Thence . . .
TAKEOFF RWY 16: Climb heading 162° or as assigned by ATC to at or above 1160, expect vectors to JILYN. Thence . . .
TAKEOFF RWY 30: Climb heading 301° or as assigned by ATC to at or above 1160, expect vectors to JILYN. Thence . . .
TAKEOFF RWY 34: Climb heading 342° or as assigned by ATC to at or above 1160, expect vectors to JILYN. Thence . . .

. . . . on track 184° to JORJO, then on (transition), maintain 3000, expect filed altitude 10 minutes after departure.

AKMIE TRANSITION (JORJO5.AKMIE)
ARLYN TRANSITION (JORJO5.ARLYN)
BEKKI TRANSITION (JORJO5.BEKKI)
ROBERTS TRANSITION (JORJO5.RBS)

NOTE: RNAV 1.
NOTE: RADAR required.
NOTE: DME/DME/IRU or GPS required.
NOTE: TURBOJET depatures maintain 250K until advised by ATC.
NOTE: AKMIE transition: for aircraft inbound to BMI, SPI, or PIA, or as assigned by ATC.
NOTE: ROBERTS transition: for aircraft inbound to CMI or STL, or as assigned by ATC.

NOTE: Chart not to scale.

MONKZ FIVE DEPARTURE (RNAV)

TOP ALTITUDE: 3000

ATIS 124.2
GND CON 121.7
EXECUTIVE TOWER * 119.9 (CTAF)
CHICAGO DEP CON 120.55 306.925

NOTE: RNAV 1.
NOTE: RADAR required.
NOTE: DME/DME/IRU or GPS required.
NOTE: TURBOJET departures maintain 250K until advised by ATC.
NOTE: EMMLY transition: For aircraft inbound to Indianapolis Terminal area, or assigned by ATC.
NOTE: ELANR transition: For aircraft inbound to Cincinnati Terminal area, or as assigned by ATC.

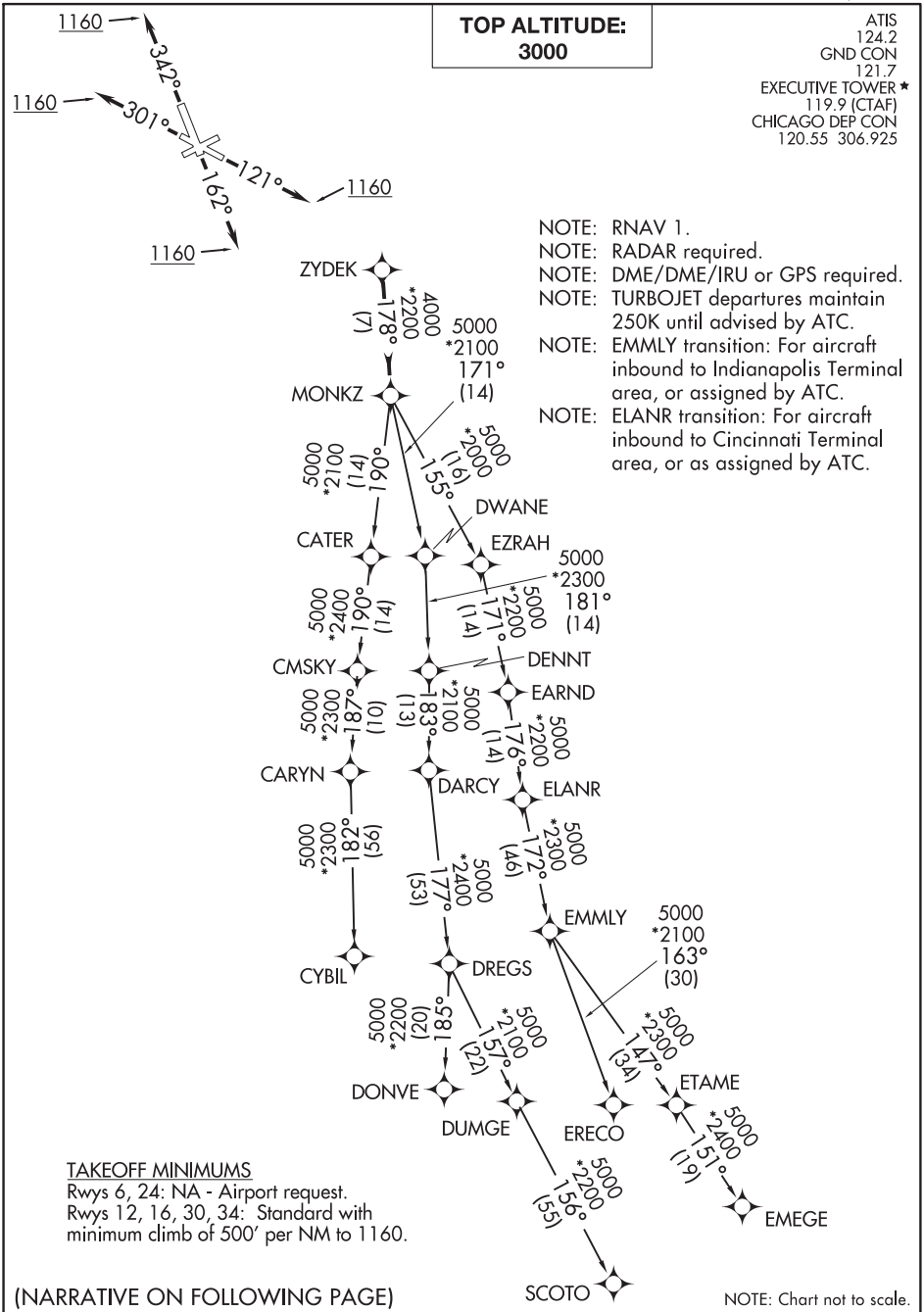

TAKEOFF MINIMUMS
Rwys 6, 24: NA - Airport request.
Rwys 12, 16, 30, 34: Standard with minimum climb of 500' per NM to 1160.

(NARRATIVE ON FOLLOWING PAGE)

NOTE: Chart not to scale.

EC-3, 10 SEP 2020 to 05 NOV 2020

EC-3, 10 SEP 2020 to 05 NOV 2020

DEPARTURE ROUTE DESCRIPTION

TAKEOFF RWY 12: Climb heading 121° or as assigned by ATC to at or above 1160, expect vectors to ZYDEK, thence . . . .
TAKEOFF RWY 16: Climb heading 162° or as assigned by ATC to at or above 1160, expect vectors to ZYDEK, thence . . . .
TAKEOFF RWY 30: Climb heading 301° or as assigned by ATC to at or above 1160, expect vectors to ZYDEK, thence . . . .
TAKEOFF RWY 34: Climb heading 342° or as assigned by ATC to at or above 1160, expect vectors to ZYDEK, thence . . . .

. . . .on track 178° to MONKZ, then on (transition), maintain 3000, expect filed altitude ten minutes after departure.

CYBIL TRANSITION (MONKZ5.CYBIL)
DONVE TRANSITION (MONKZ5.DONVE)
ELANR TRANSITION (MONKZ5.ELANR)
EMEGE TRANSITION (MONKZ5.EMEGE)
EMMLY TRANSITION (MONKZ5.EMMLY)
ERECO TRANSITION (MONKZ5.ERECO)
SCOTO TRANSITION (MONKZ5.SCOTO)

EC-3, 10 SEP 2020 to 05 NOV 2020

PAL-WAUKEE FIVE DEPARTURE

CHICAGO EXECUTIVE(PWK)
CHICAGO/PROSPECT HEIGHTS/WHEELING, ILLINOIS

ATIS
124.2
CLNC DEL
124.7 (when tower closed)
GND CON
121.7
CHICAGO EXECUTIVE TOWER ★
119.9 (CTAF)
CHICAGO DEP CON
120.55 306.925

NO WIND

BANK ANGLE	5°	10°	15°	20°	25°	30°
MAXIMUM TAS	70 kts	99 kts	122 kts	143 kts	162 kts	180 kts

TOP ALTITUDE: 3000

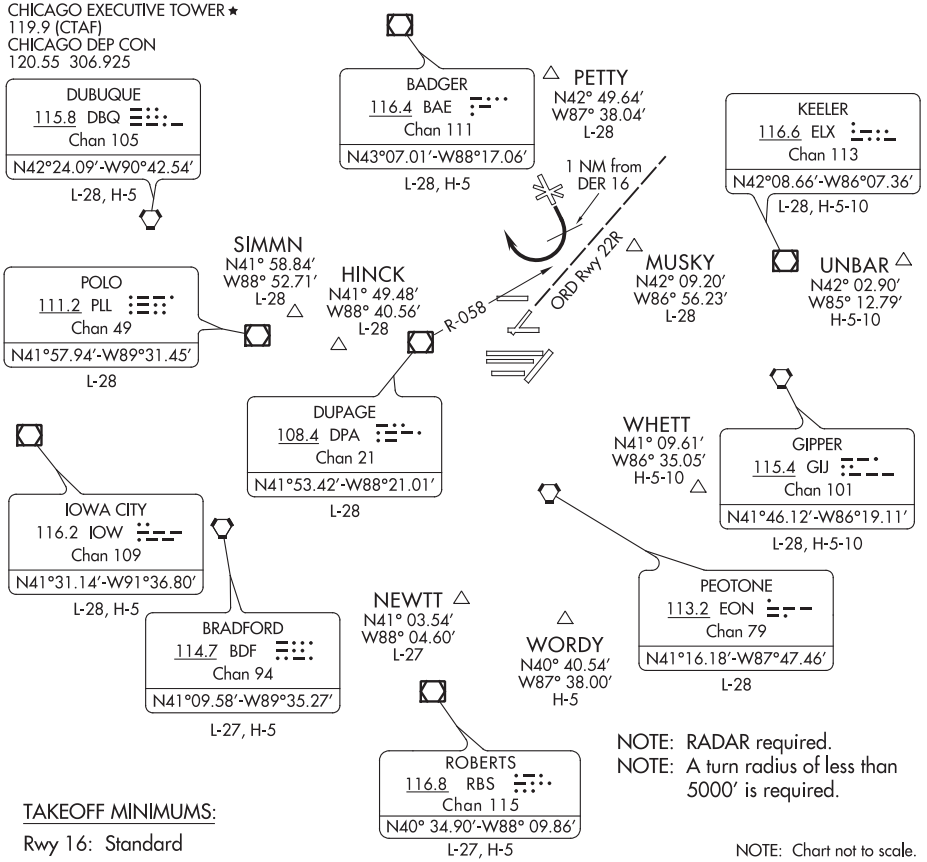

NOTE: RADAR required.
NOTE: A turn radius of less than 5000′ is required.

TAKEOFF MINIMUMS:

Rwy 16: Standard

NOTE: Chart not to scale.

DEPARTURE ROUTE DESCRIPTION

TAKEOFF RUNWAY 16: Start right turn within 1 NM of departure end of runway and complete turn to assigned heading north of R-058 of the Dupage (DPA) VOR/DME. If unable to comply, advise Executive Tower prior to take-off, thence . . . .

. . . . all aircraft will receive RADAR vectors to appropriate navaid/fix; maintain 3000 or assigned altitude. Expect clearance to requested altitude/flight level (three minutes for jet/turbo engines or five minutes for piston engines) after departure.

EC-3, 10 SEP 2020 to 05 NOV 2020
EC-3, 10 SEP 2020 to 05 NOV 2020

LOC/DME I-RFD 109.3 Chan 30	APP CRS 008°	Rwy ldg 8199 TDZE 729 Apt Elev 742

ILS or LOC RWY 1
CHICAGO/ROCKFORD INTL (RFD)

DME or RADAR required.

ASR — For inop ALS, increase S-LOC 1 Cat C/D visibility to RVR 6000.

MALSR

MISSED APPROACH: Climb to 2600 on I-RFD localizer N course (008°) to TODDY/4.6 DME/RADAR and hold, continue climb-in-hold to 2600.

ATIS	ROCKFORD APP CON	ROCKFORD TOWER	GND CON	CLNC DEL
127.6	121.0 327.0	118.1 290.375	121.9 290.375	119.25

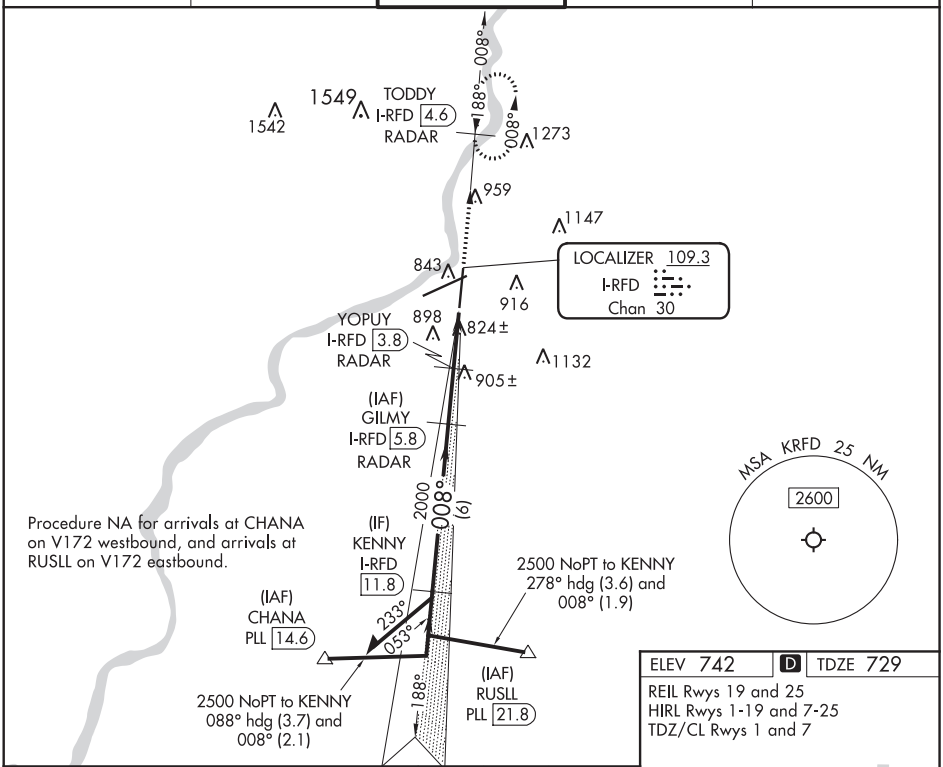

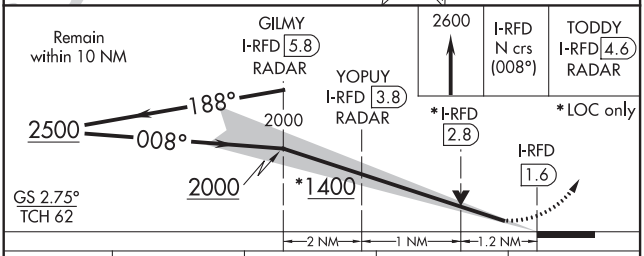

CATEGORY	A	B	C	D
S-ILS 1	929/24 200 (200-½)			
S-LOC 1	1140/24 411 (400-½)		1140/40 411 (400-¾)	
C CIRCLING	1220-1 478 (500-1)	1280-1 538 (600-1)	1320-1½ 578 (600-1½)	1460-2¼ 718 (800-2¼)

ELEV 742 | D | TDZE 729

REIL Rwys 19 and 25
HIRL Rwys 1-19 and 7-25
TDZ/CL Rwys 1 and 7

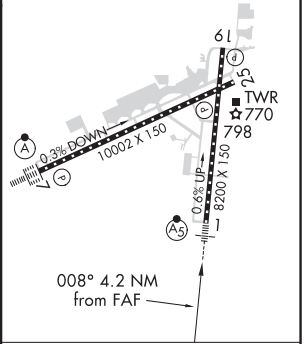

FAF to MAP 4.2 NM					
Knots	60	90	120	150	180
Min:Sec	4:12	2:48	2:06	1:41	1:24

EC-3, 10 SEP 2020 to 05 NOV 2020

EC-3, 10 SEP 2020 to 05 NOV 2020

LOC I-UDY	APP CRS	Rwy ldg 10002
109.55	068°	TDZE 742
		Apt Elev 742

ILS or LOC RWY 7
CHICAGO/ROCKFORD INTL (RFD)

T A ASR

ALSF-2

MISSED APPROACH: Climb to 1700 then climbing left turn to 2600 direct RFD VOR/DME and hold.

ATIS	ROCKFORD APP CON	ROCKFORD TOWER	GND CON	CLNC DEL
127.6	121.0 327.0	118.1 290.375	121.9 290.375	119.25

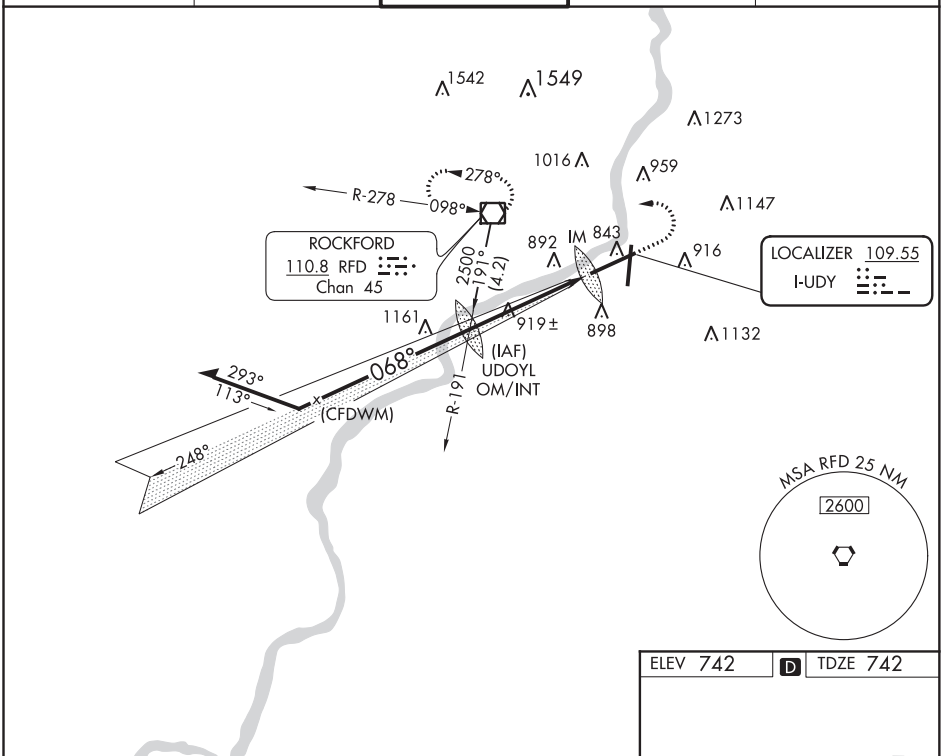

ELEV 742	D	TDZE 742

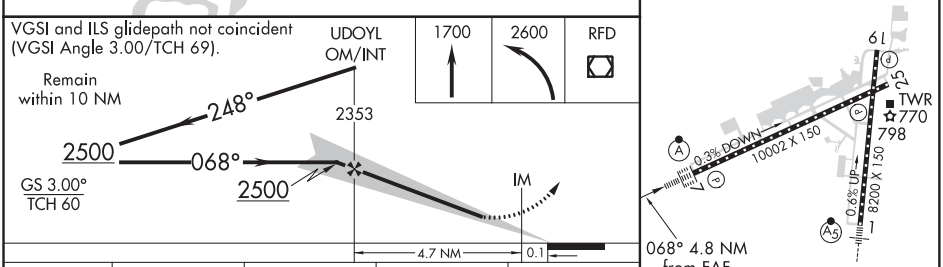

REIL Rwys 19 and 25
HIRL Rwys 1-19 and 7-25
TDZ/CL Rwys 1 and 7

CATEGORY	A	B	C	D
S-ILS 7	942/18 200 (200-½)			
S-LOC 7	1200/24 458 (500-½)			1200/50 458 (500-1)
C CIRCLING	1220-1 478 (500-1)	1280-1 538 (600-1)	1320-1½ 578 (600-1½)	1460-2¼ 718 (800-2¼)

FAF to MAP 4.8 NM

Knots	60	90	120	150	180
Min:Sec	4:48	3:12	2:24	1:55	1:36

EC-3, 10 SEP 2020 to 05 NOV 2020

EC-3, 10 SEP 2020 to 05 NOV 2020

LOC I-UDY	APP CRS	Rwy ldg 10002
109.55	068°	TDZE 742
		Apt Elev 742

ILS RWY 7 (SA CAT I)
CHICAGO/ROCKFORD INTL (RFD)

T A ASR — Requires specific OPSPEC, MSPEC, or LOA approval and use of HUD to DH.

ALSF-2

MISSED APPROACH: Climb to 1700 then climbing left turn to 2600 direct RFD VOR/DME and hold.

ATIS	ROCKFORD APP CON	ROCKFORD TOWER	GND CON	CLNC DEL
127.6	121.0 327.0	118.1 290.375	121.9 290.375	119.25

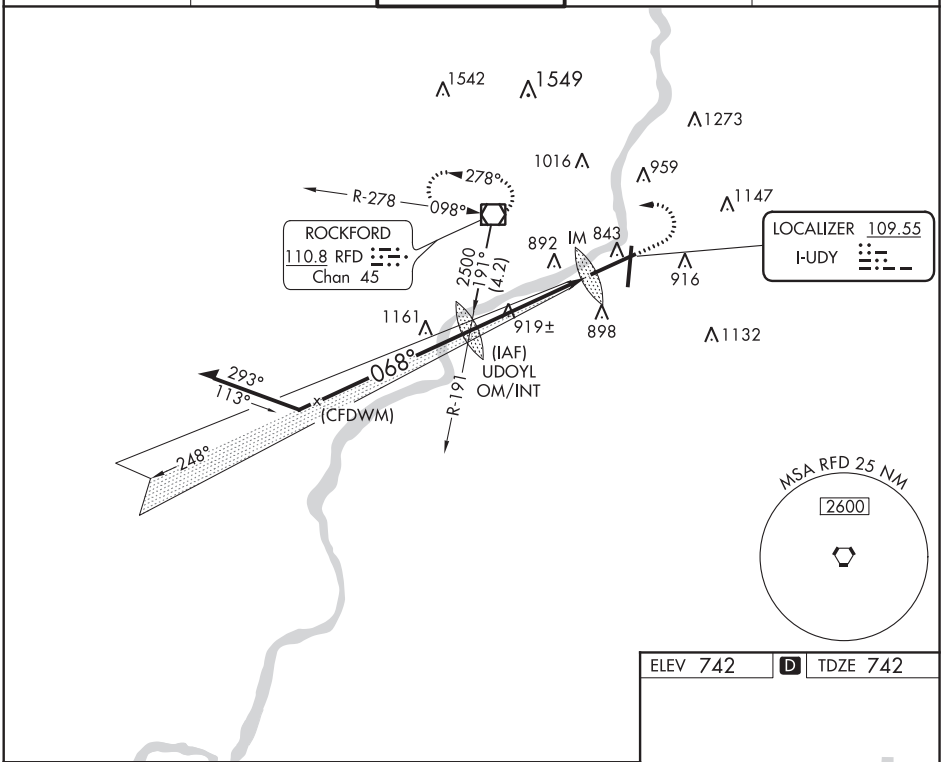

ELEV 742 D TDZE 742

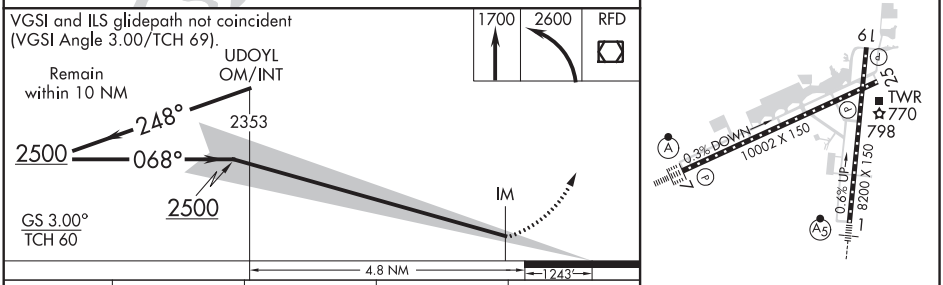

CATEGORY	A	B	C	D
S-ILS 7	RA 164/14 150 DA 892			

SA CATEGORY I ILS - SPECIAL AIRCREW & AIRCRAFT CERTIFICATION REQUIRED

REIL Rwys 19 and 25
HIRL Rwys 1-19 and 7-25
TDZ/CL Rwys 1 and 7

EC-3, 10 SEP 2020 to 05 NOV 2020

LOC I-UDY	APP CRS	Rwy ldg 10002
109.55	068°	TDZE 742
		Apt Elev 742

ILS RWY 7 (CAT II & III)
CHICAGO/ROCKFORD INTL (RFD)

ASR — CAT II: RVR 1000 authorized with specific OPSPEC, MSPEC, or LOA approval and use of autoland or HUD to touchdown.

ALSF-2

MISSED APPROACH: Climb to 1700 then climbing left turn to 2600 direct RFD VOR/DME and hold.

ATIS	ROCKFORD APP CON	ROCKFORD TOWER	GND CON	CLNC DEL
127.6	121.0 327.0	118.1 290.375	121.9 290.375	119.25

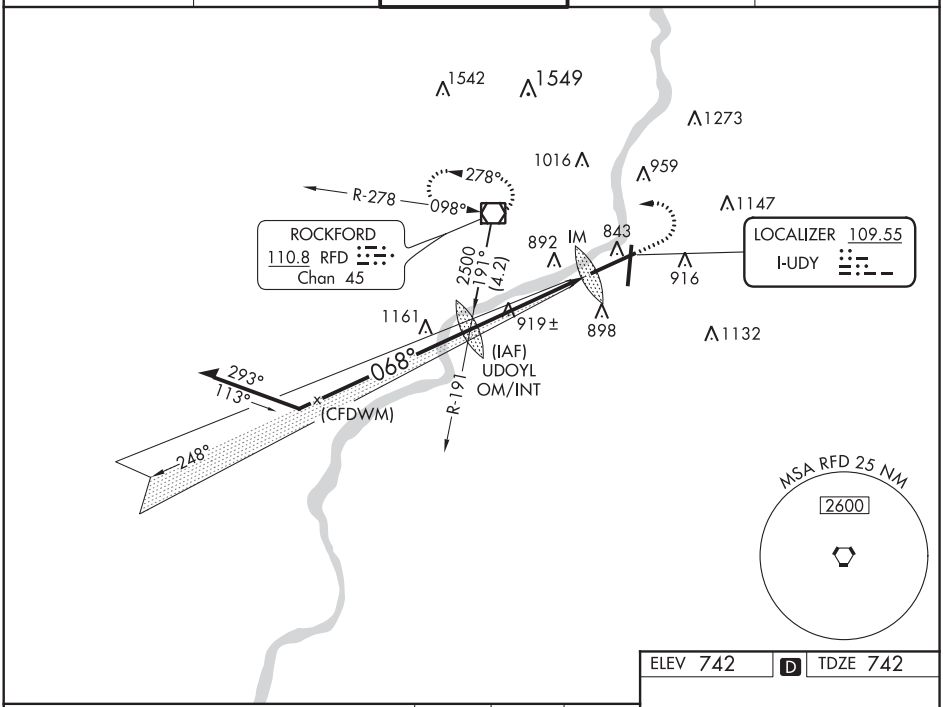

EC-3, 10 SEP 2020 to 05 NOV 2020

EC-3, 10 SEP 2020 to 05 NOV 2020

ELEV 742 | D | TDZE 742

VGSI and ILS glidepath not coincident (VGSI Angle 3.00/TCH 69).

1700	2600	RFD

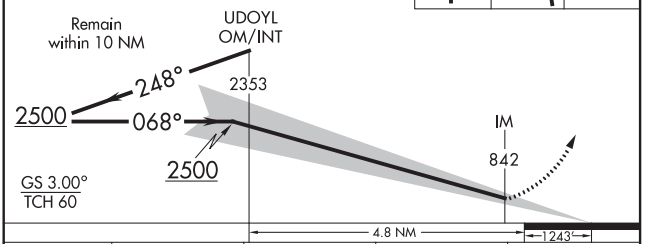

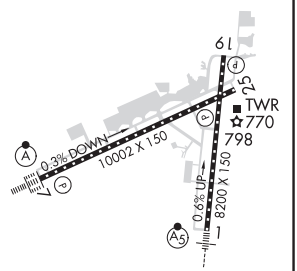

CATEGORY	A	B	C	D
S-ILS 7	CAT II RA 114/12 100 DA 842			
S-ILS 7	CAT III RVR 06			

CATEGORY II & III ILS - SPECIAL AIRCREW & AIRCRAFT CERTIFICATION REQUIRED

REIL Rwys 19 and 25
HIRL Rwys 1-19 and 7-25
TDZ/CL Rwys 1 and 7

CHICAGO/ROCKFORD, ILLINOIS AL-954 (FAA) 20226

WAAS CH 42720 W01A	APP CRS 008°	Rwy ldg 8199 TDZE 729 Apt Elev 742

RNAV (GPS) RWY 1
CHICAGO/ROCKFORD INTL (RFD)

RNP APCH.

T A ASR — For uncompensated Baro-VNAV systems, procedure NA below -16°C or above 39°C. For inop ALS, increase LNAV Cats C and D visibility to RVR 6000. # RVR 1800 authorized with use of FD or AP or HUD to DA.

MALSR

MISSED APPROACH: Climb to 2500 direct WAGET and hold.

ATIS	ROCKFORD APP CON	ROCKFORD TOWER	GND CON	CLNC DEL
127.6	121.0 327.0	118.1 290.375	121.9 290.375	119.25

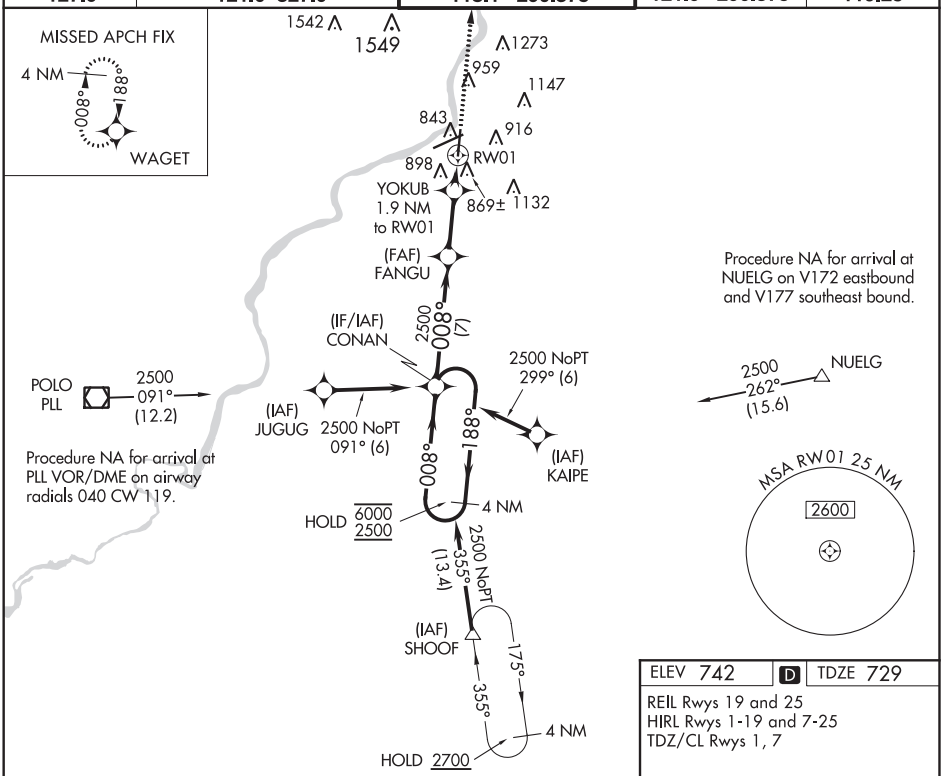

ELEV 742 | D | TDZE 729

REIL Rwys 19 and 25
HIRL Rwys 1-19 and 7-25
TDZ/CL Rwys 1, 7

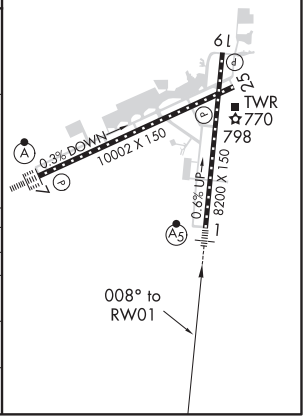

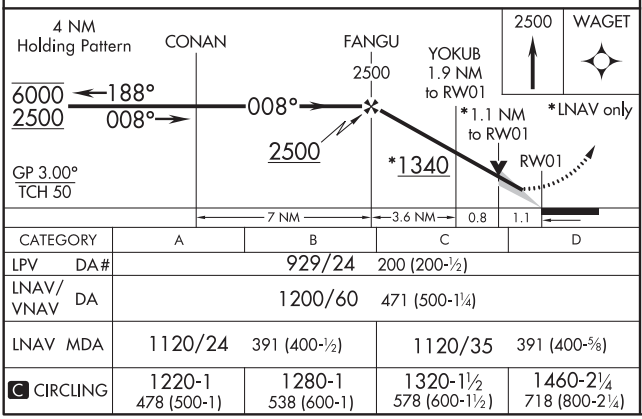

CATEGORY	A	B	C	D
LPV DA#	929/24 200 (200-½)			
LNAV/VNAV DA	1200/60 471 (500-1¼)			
LNAV MDA	1120/24 391 (400-½)		1120/35 391 (400-⅝)	
C CIRCLING	1220-1 478 (500-1)	1280-1 538 (600-1)	1320-1½ 578 (600-1½)	1460-2¼ 718 (800-2¼)

EC-3, 10 SEP 2020 to 05 NOV 2020
EC-3, 10 SEP 2020 to 05 NOV 2020

WAAS CH 53621 W07A	APP CRS 068°	Rwy ldg 10002 TDZE 742 Apt Elev 742

RNAV (GPS) RWY 7
CHICAGO/ROCKFORD INTL (RFD)

RNP APCH.

T A ASR — For uncompensated Baro-VNAV systems, procedure NA below -25°C or above 39°C.

ALSF-2

MISSED APPROACH: Climb to 2500 direct TONGE and hold.

ATIS	ROCKFORD APP CON	ROCKFORD TOWER	GND CON	CLNC DEL
127.6	121.0 327.0	118.1 290.375	121.9 290.375	119.25

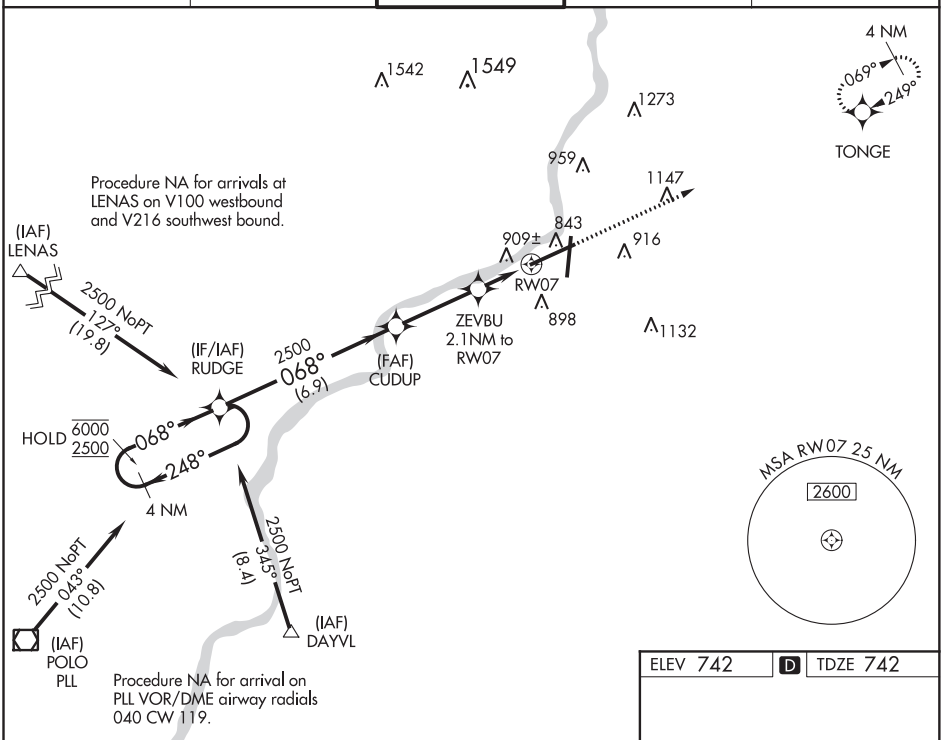

ELEV 742 | D | TDZE 742

4 NM Holding Pattern

VGSI and RNAV glidepath not coincident (VGSI Angle 3.00/TCH 69).

2500 | TONGE

* LNAV only

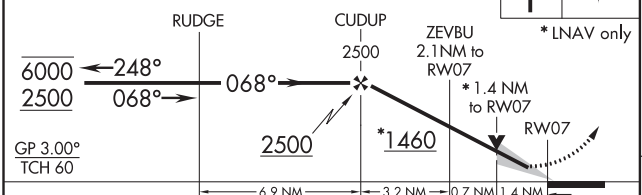

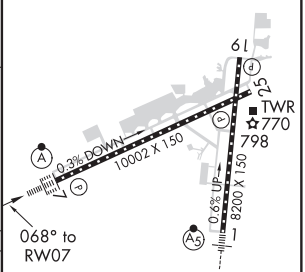

CATEGORY	A	B	C	D
LPV DA	942/24 200 (200-½)			
LNAV/VNAV DA	1167/45 425 (500-⅞)			
LNAV MDA	1240/24 498 (500-½)		1240/50 498 (500-1)	
C CIRCLING	1240-1 498 (500-1)	1280-1 538 (600-1)	1320-1½ 578 (600-1½)	1460-2¼ 718 (800-2¼)

REIL Rwys 19 and 25
HIRL Rwys 1-19 and 7-25
TDZ/CL Rwys 1 and 7

EC-3, 10 SEP 2020 to 05 NOV 2020

EC-3, 10 SEP 2020 to 05 NOV 2020

CHICAGO/ROCKFORD, ILLINOIS AL-954 (FAA) 20226

WAAS CH 40435 W19A	APP CRS 188°	Rwy ldg 8099 TDZE 736 Apt Elev 742

RNAV (GPS) RWY 19
CHICAGO/ROCKFORD INTL (RFD)

RNP APCH.

T A ASR For uncompensated Baro-VNAV systems, LNAV/VNAV NA below -20°C or above 54°C.

MISSED APPROACH: Climb to 2500 direct CONAN and hold.

ATIS	ROCKFORD APP CON	ROCKFORD TOWER	GND CON	CLNC DEL
127.6	121.0 327.0	118.1 290.375	121.9 290.375	119.25

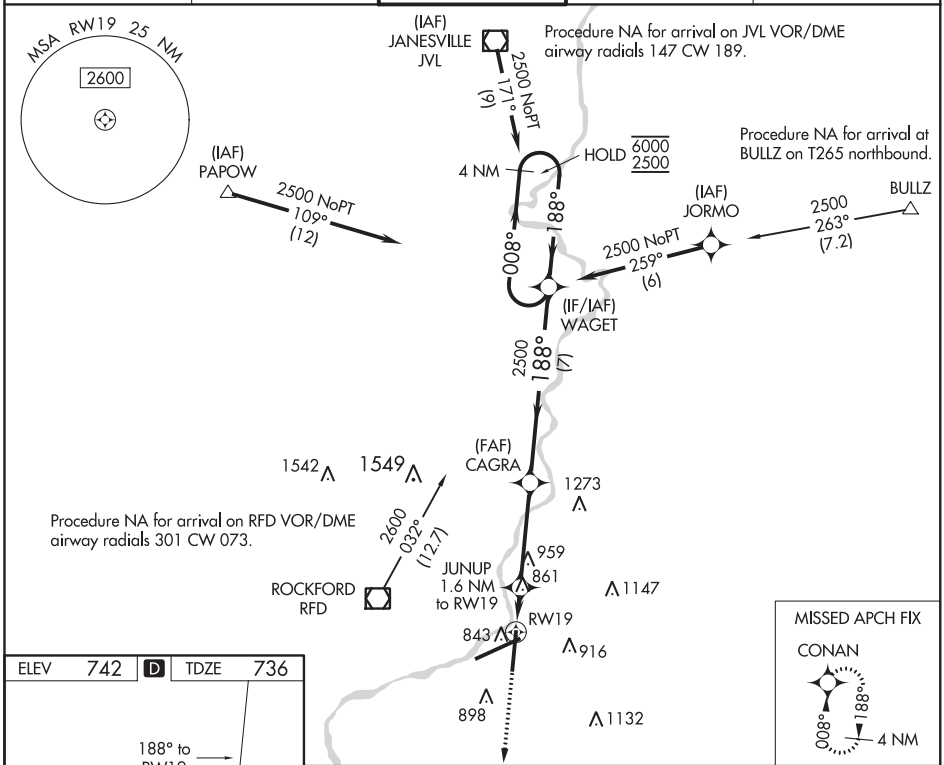

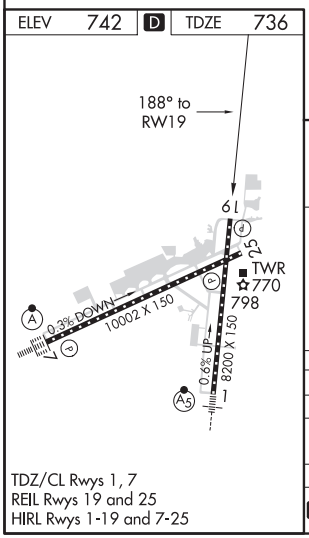

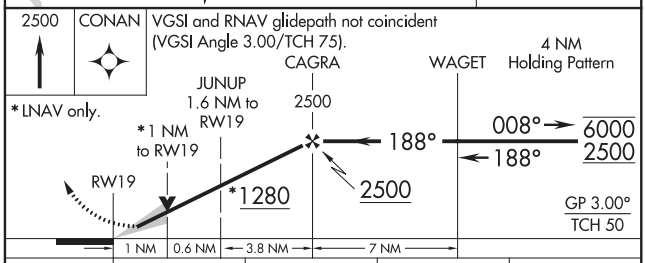

CATEGORY	A	B	C	D
LPV DA	936-¾ 200 (200-¾)			
LNAV/VNAV DA	1039-1 303 (300-1)			
LNAV MDA	1120-1 384 (400-1)		1120-1⅛ 384 (400-1⅛)	
C CIRCLING	1220-1 478 (500-1)	1280-1 538 (600-1)	1320-1½ 578 (600-1½)	1460-2¼ 718 (800-2¼)

TDZ/CL Rwys 1, 7
REIL Rwys 19 and 25
HIRL Rwys 1-19 and 7-25

EC-3, 10 SEP 2020 to 05 NOV 2020

EC-3, 10 SEP 2020 to 05 NOV 2020

WAAS CH 40128 W25A	APP CRS 249°	Rwy ldg 10002 TDZE 736 Apt Elev 742

RNAV (GPS) RWY 25
CHICAGO/ROCKFORD INTL (RFD)

RNP APCH.

T A ASR

Rwy 25 helicopter visibility reduction below ¾ SM NA.
For uncompensated Baro-VNAV systems, LNAV/VNAV NA below -25°C or above 39°C.

MISSED APPROACH: Climb to 2500 direct RUDGE and hold.

ATIS	ROCKFORD APP CON	ROCKFORD TOWER	GND CON	CLNC DEL
127.6	121.0 327.0	118.1 290.375	121.9 290.375	119.25

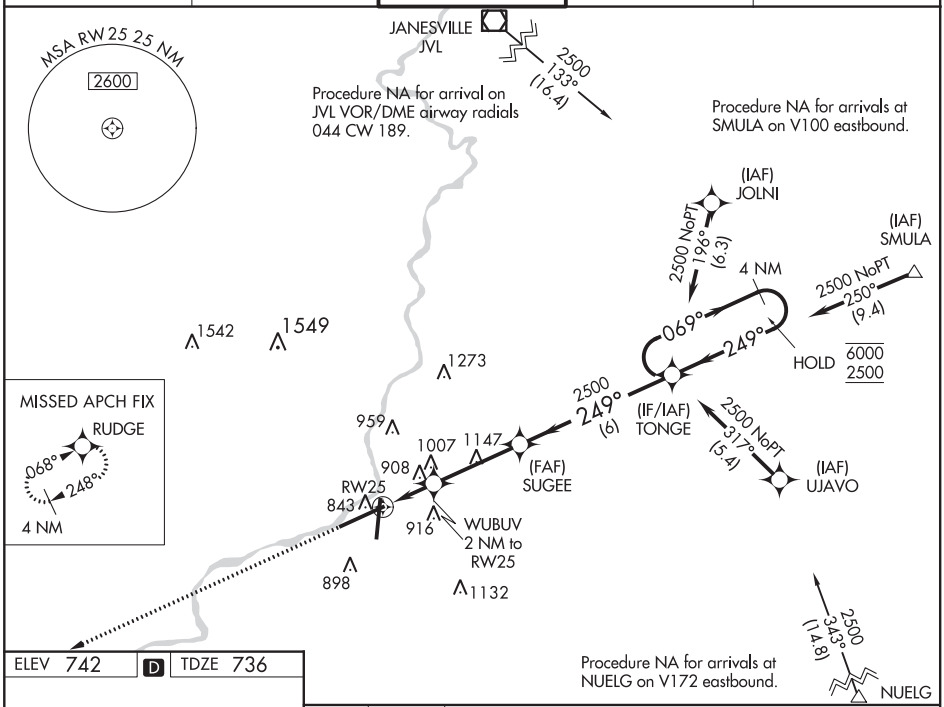

ELEV 742 | D | TDZE 736

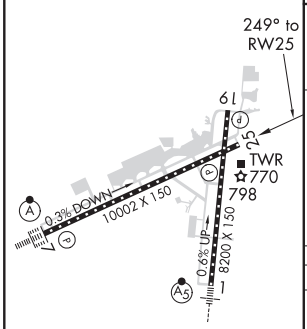

REIL Rwys 19 and 25
HIRL Rwys 1-19 and 7-25
TDZ/CL Rwys 1 and 7

2500 | RUDGE

VGSI and RNAV glidepath not coincident (VGSI Angle 3.00/TCH 75).

4 NM Holding Pattern

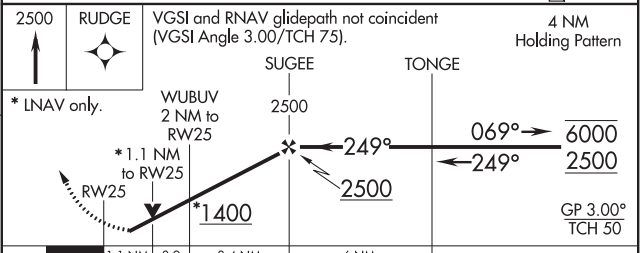

CATEGORY	A	B	C	D
LPV DA	986/50 250 (300-1)			
LNAV/VNAV DA	1191-1⅜ 455 (500-1⅜)			
LNAV MDA	1160/55 424 (500-1)			
C CIRCLING	1220-1 478 (500-1)	1280-1 538 (600-1)	1320-1½ 578 (600-1½)	1460-2¼ 718 (800-2¼)

EC-3, 10 SEP 2020 to 05 NOV 2020
EC-3, 10 SEP 2020 to 05 NOV 2020

LOC BC RWY 19
CHICAGO/ROCKFORD INTL (RFD)

LOC/DME I-RFD	APP CRS	Rwy ldg	8099
109.3	188°	TDZE	736
Chan 30		Apt Elev	742

DME or RADAR required.

ASR

MISSED APPROACH: Climb to 2500 on I-RFD localizer course S (188°) to GILMY 5.8 DME/RADAR and hold, continue climb-in-hold to 2500.

ATIS	ROCKFORD APP CON	ROCKFORD TOWER	GND CON	CLNC DEL
127.6	121.0 327.0	118.1 290.375	121.9 290.375	119.25

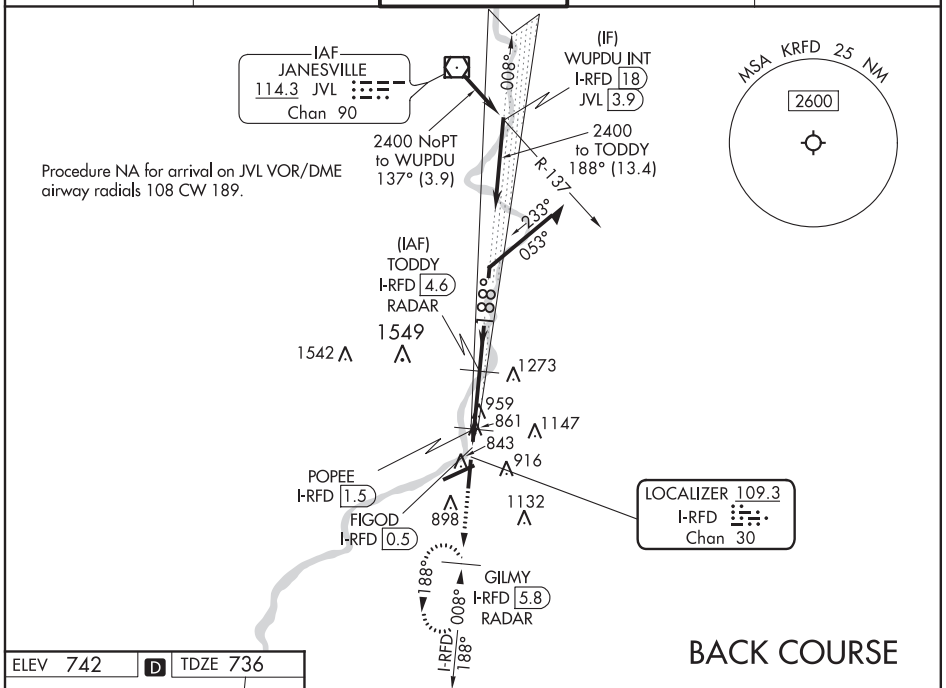

ELEV 742 | D | TDZE 736

188° 4.1 NM from FAF

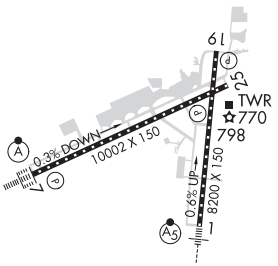

REIL Rwys 19 and 25
HIRL Rwys 1-19 and 7-25
TDZ/CL Rwys 1 and 7

FAF to MAP 4.1 NM					
Knots	60	90	120	150	180
Min:Sec	4:06	2:44	2:03	1:38	1:22

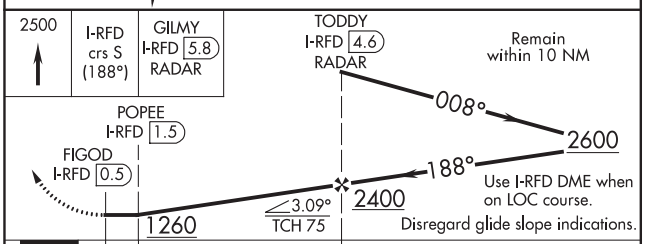

CATEGORY	A	B	C	D
S-19	1260-1 524 (600-1)		1260-1½ 524 (600-1½)	
C CIRCLING	1260-1 518 (600-1)	1280-1 538 (600-1)	1320-1½ 578 (600-1½)	1460-2¼ 718 (800-2¼)
POPEE FIX MINIMUMS (DME REQUIRED)				
S-19	1140-1 404 (400-1)		1140-1⅛ 404 (400-1⅛)	
C CIRCLING	1220-1 478 (500-1)	1280-1 538 (600-1)	1320-1½ 578 (600-1½)	1460-2¼ 718 (800-2¼)

EC-3, 10 SEP 2020 to 05 NOV 2020

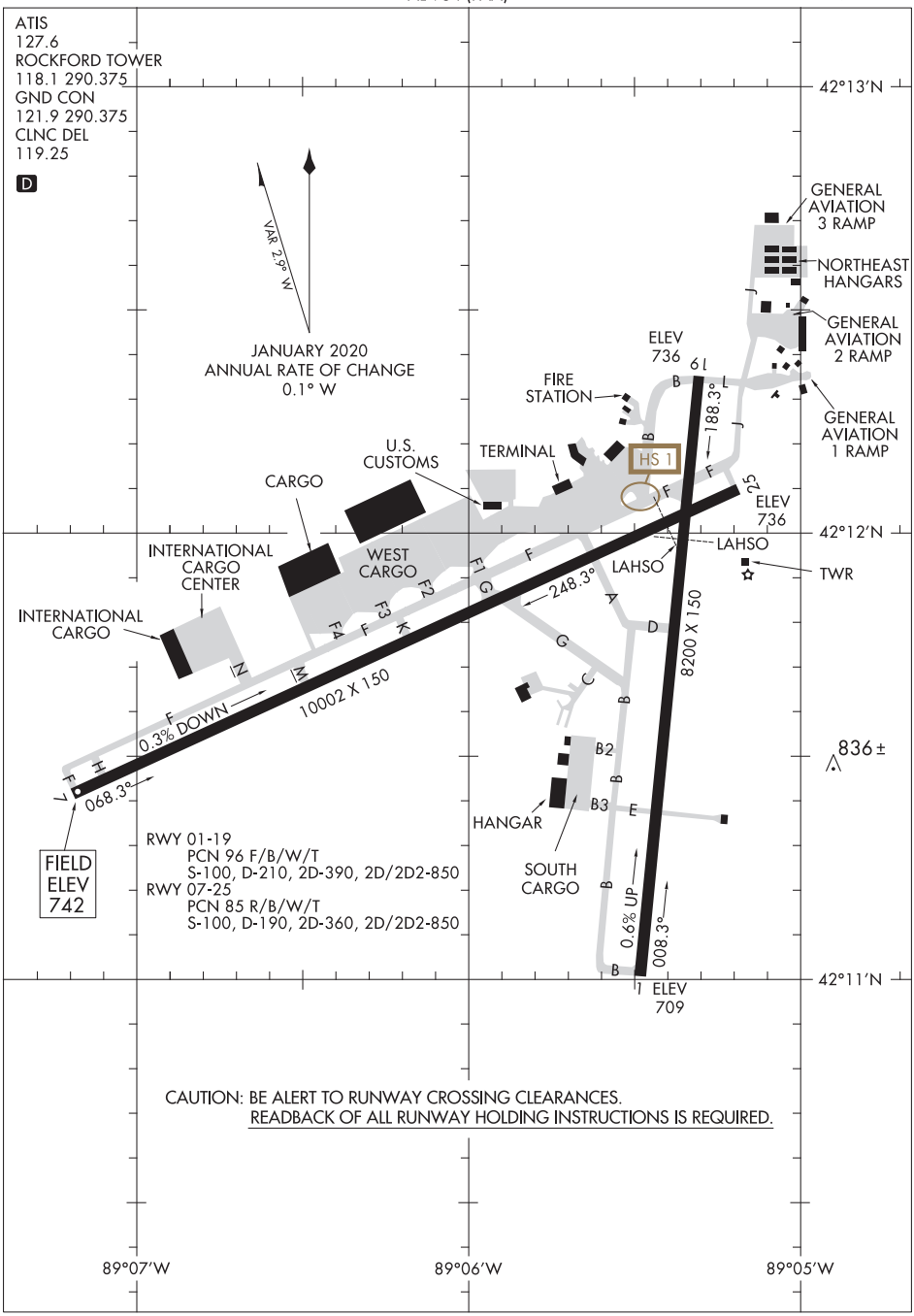

EC-3, 10 SEP 2020 to 05 NOV 2020

EC-3, 10 SEP 2020 to 05 NOV 2020

CHICAGO/ROMEOVILLE, ILLINOIS — AL-6063 (FAA) — 19227

WAAS Ch 93520 W02A	APP CRS 016°	Rwy ldg 6500 TDZE 679 Apt Elev 679

RNAV (GPS) RWY 2
LEWIS UNIVERSITY (LOT)

For uncompensated Baro-VNAV systems, LNAV/VNAV NA below -16°C (4°F) or above 47°C (116°F).
DME/DME RNP-0.3 NA.

MISSED APPROACH: Climb to 2500 direct ALASE and right turn on track 116° to BOJAK and hold.

AWOS-3	CHICAGO APP CON	UNICOM
118.525	119.35 354.075	122.8 (CTAF) L

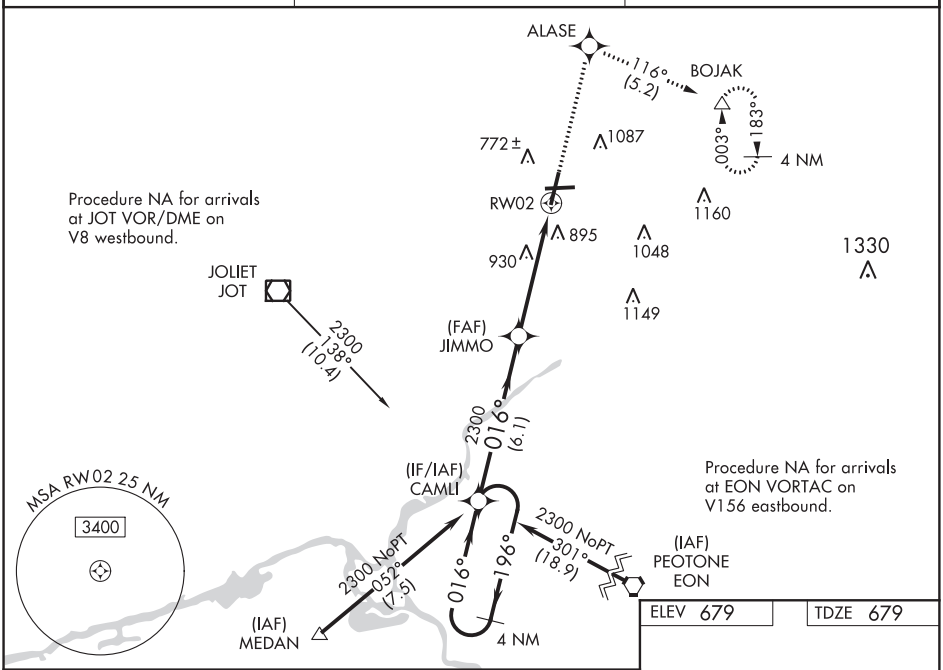

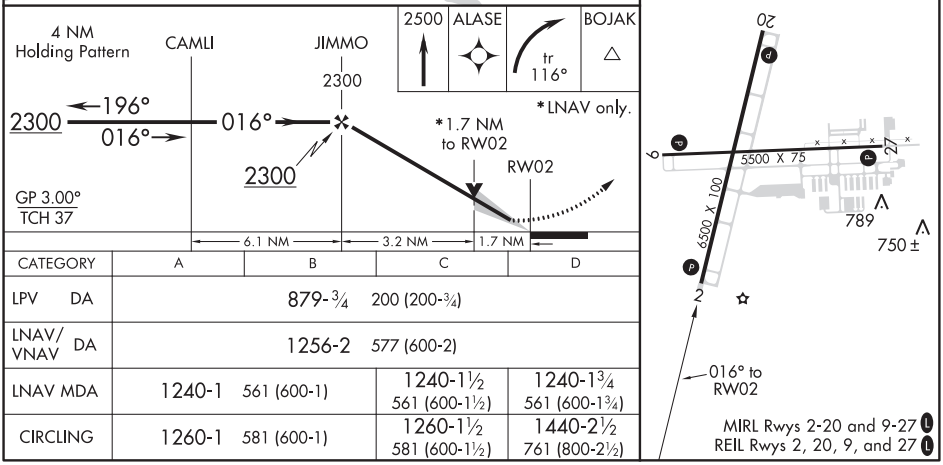

CATEGORY	A	B	C	D
LPV DA	879-¾ 200 (200-¾)			
LNAV/VNAV DA	1256-2 577 (600-2)			
LNAV MDA	1240-1 561 (600-1)		1240-1½ 561 (600-1½)	1240-1¾ 561 (600-1¾)
CIRCLING	1260-1 581 (600-1)		1260-1½ 581 (600-1½)	1440-2½ 761 (800-2½)

EC-3, 10 SEP 2020 to 05 NOV 2020

EC-3, 10 SEP 2020 to 05 NOV 2020

WAAS CH 72604 W09A	APP CRS 090°	Rwy ldg 5500 TDZE 673 Apt Elev 679

RNAV (GPS) RWY 9
LEWIS UNIVERSITY (LOT)

Baro-VNAV NA when using Joliet Rgnl altimeter setting. DME/DME RNP-0.3 NA. VDP NA when using Joliet Rgnl altimeter setting. If local altimeter setting not received, use Joliet Rgnl altimeter setting and increase all DAs 29 feet and all MDAs 40 feet. For uncompensated Baro-VNAV systems, LNAV/VNAV NA below -16°C (4°F) or above 46°C (114°F).

MISSED APPROACH: Climb to 2400 direct QAJER and hold.

AWOS-3	CHICAGO APP CON	UNICOM
118.525	119.35 354.075	122.8 (CTAF) L

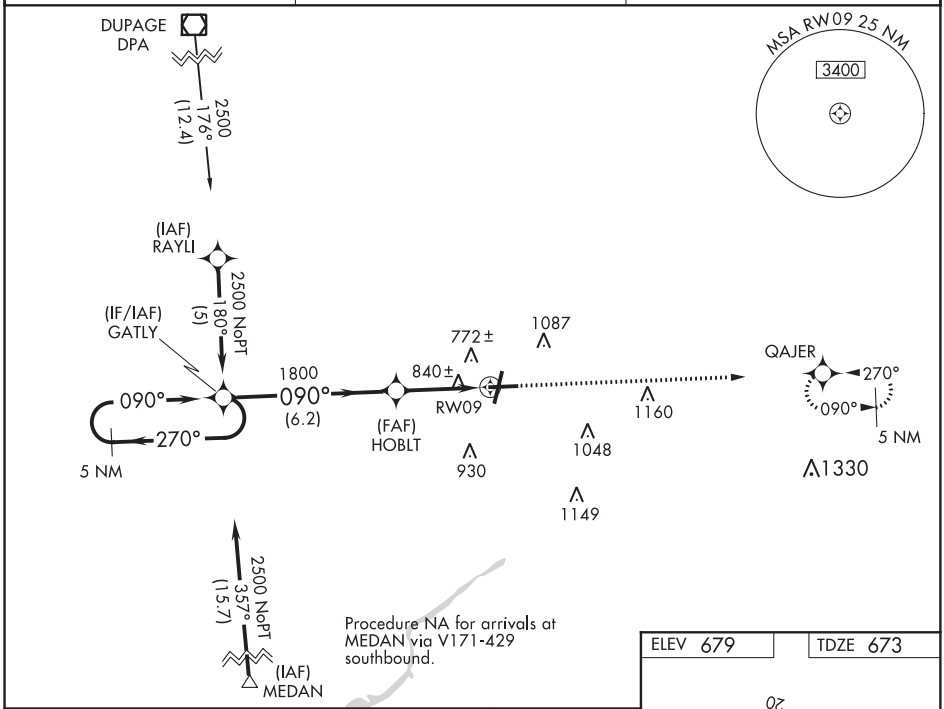

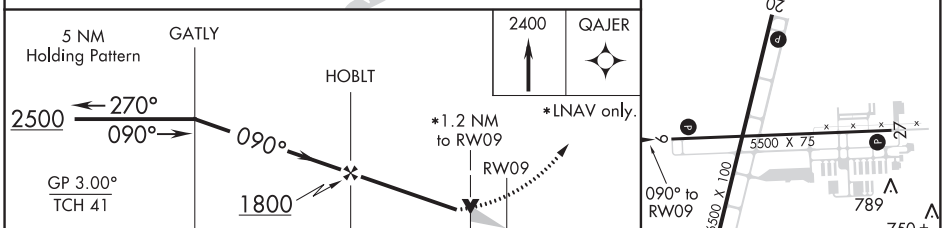

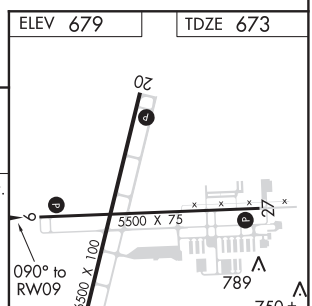

CATEGORY	A	B	C	D
LPV DA	1124-1½ 451 (500-1½)			
LNAV/VNAV DA	1153-1¾ 480 (500-1¾)			
LNAV MDA	1100-1 427 (500-1)		1100-1¼ 427 (500-1¼)	1100-1½ 427 (500-1½)
CIRCLING	1260-1 581 (600-1)		1260-1½ 581 (600-1½)	1440-2½ 761 (800-2½)

MIRL Rwys 2-20 and 9-27 L
REIL Rwys 2, 20, 9, and 27 L

EC-3, 10 SEP 2020 to 05 NOV 2020

EC-3, 10 SEP 2020 to 05 NOV 2020

CHICAGO/ROMEOVILLE, ILLINOIS AL-6063 (FAA) 19227

RNAV (GPS) RWY 20
LEWIS UNIVERSITY (LOT)

APP CRS	Rwy ldg	6500
196°	TDZE	668
	Apt Elev	679

DME/DME RNP-0.3 NA. Visibility reduction by helicopters NA. VDP NA when using Joliet Rgnl altimeter setting. When local altimeter setting not received, use Joliet Rgnl altimeter setting and increase all MDAs 40 feet, increase Circling Cat C visibility ¼ mile.

MISSED APPROACH: Climb to 2300 direct CAMLI and hold.

AWOS-3	CHICAGO APP CON	UNICOM
118.525	119.35 354.075	122.8 (CTAF) L

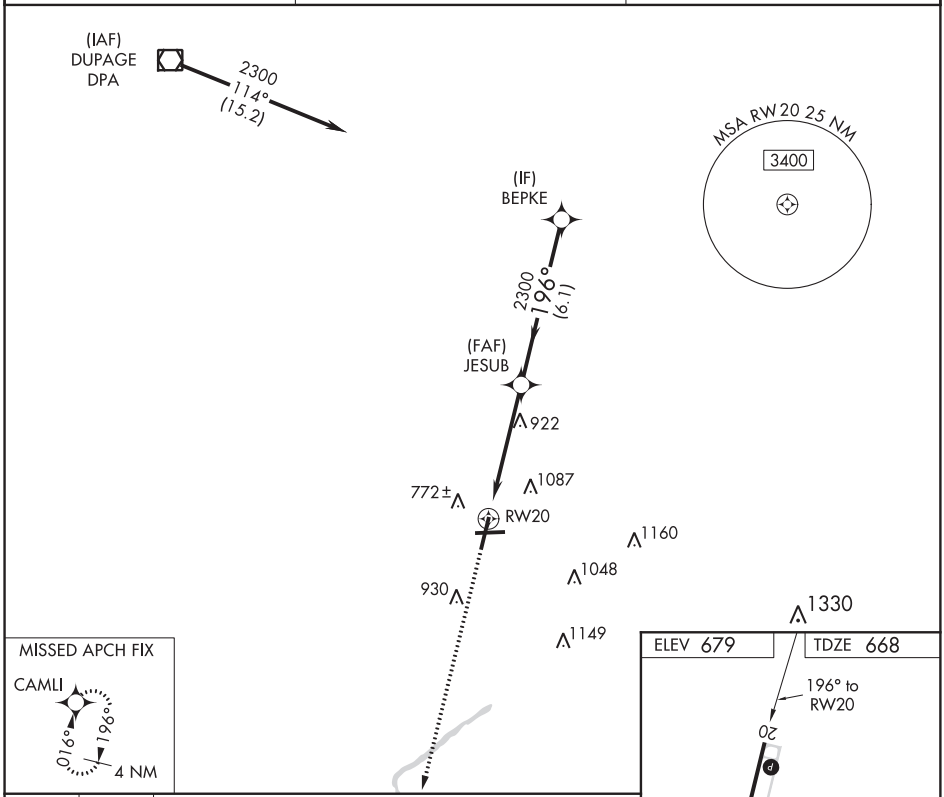

CATEGORY	A	B	C	D
LNAV MDA	1240-1 572 (600-1)		1240-1½ 572 (600-1½)	1240-1¾ 572 (600-1¾)
CIRCLING	1260-1 581 (600-1)		1260-1½ 581 (600-1½)	1440-2½ 761 (800-2½)

MIRL Rwys 2-20 and 9-27 L
REIL Rwys 2, 20, 9, and 27 L

EC-3, 10 SEP 2020 to 05 NOV 2020

EC-3, 10 SEP 2020 to 05 NOV 2020

WAAS CH 78004 W27A	APP CRS 270°	Rwy ldg 5500 TDZE 668 Apt Elev 679

RNAV (GPS) RWY 27
LEWIS UNIVERSITY (LOT)

DME/DME RNP-0.3 NA. Visibility reduction by helicopters NA. When local altimeter setting not received, use Joliet Rgnl altimeter setting and increase all DA 29 feet and all MDA 40 feet, increase Cat C circling visibility ¼ mile.

MISSED APPROACH: Climb to 2500 direct GATLY and hold.

AWOS-3	CHICAGO APP CON	UNICOM
118.525	119.35 354.075	122.8 (CTAF) L

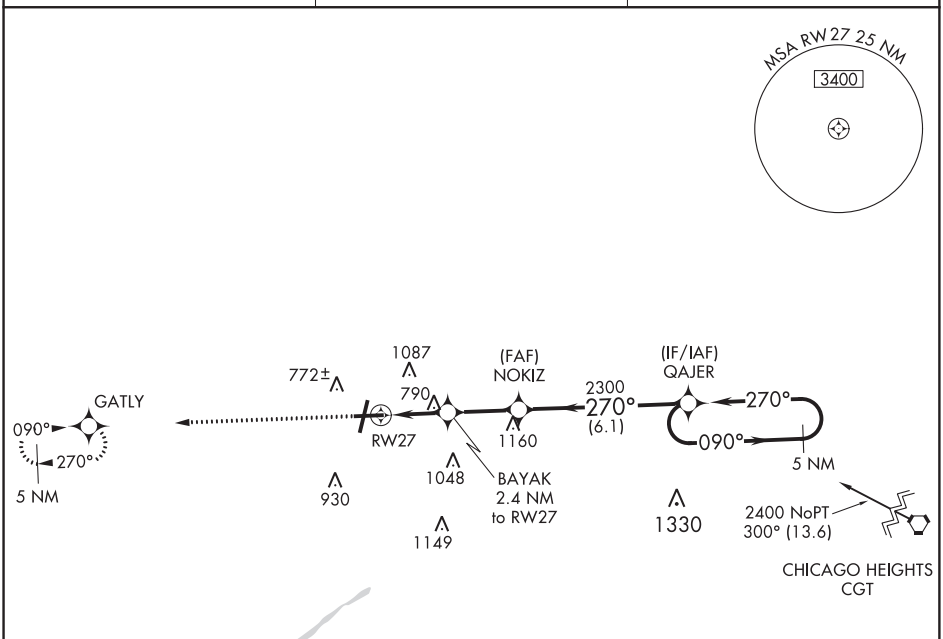

Procedure NA for arrivals at CGT VORTAC on airway radials 272 CW 356.

ELEV 679 | TDZE 668

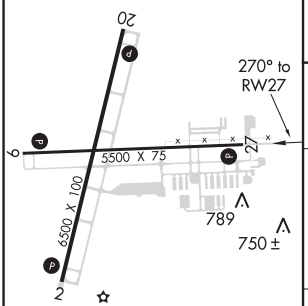

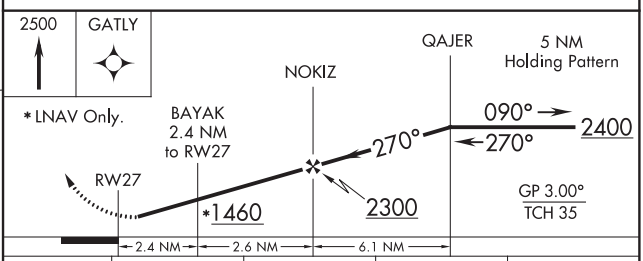

CATEGORY	A	B	C	D
LPV DA	934-1 266 (300-1)			
LNAV MDA	1120-1 452 (500-1)		1120-1¼ 452 (500-1¼)	1120-1½ 452 (500-1½)
CIRCLING	1260-1 581 (600-1)		1260-1½ 581 (600-1½)	1440-2½ 761 (800-2½)

MIRL Rwys 2-20 and 9-27 L
REIL Rwys 2, 20, 9, and 27 L

EC-3, 10 SEP 2020 to 05 NOV 2020

EC-3, 10 SEP 2020 to 05 NOV 2020

CHICAGO/ROMEOVILLE, ILLINOIS — AL-6063 (FAA) — 20086

LOC/DME I-LOT	APP CRS	Rwy ldg	5500
111.95	090°	TDZE	673
Chan 56(Y)		Apt Elev	679

LOC/DME RWY 9
LEWIS UNIVERSITY (LOT)

NA

MISSED APPROACH: Climb to 1300 then climbing right turn to 2500 direct JOT VOR/DME and hold.

AWOS-3	CHICAGO APP CON	UNICOM
118.525	119.35 354.075	122.8 (CTAF) L

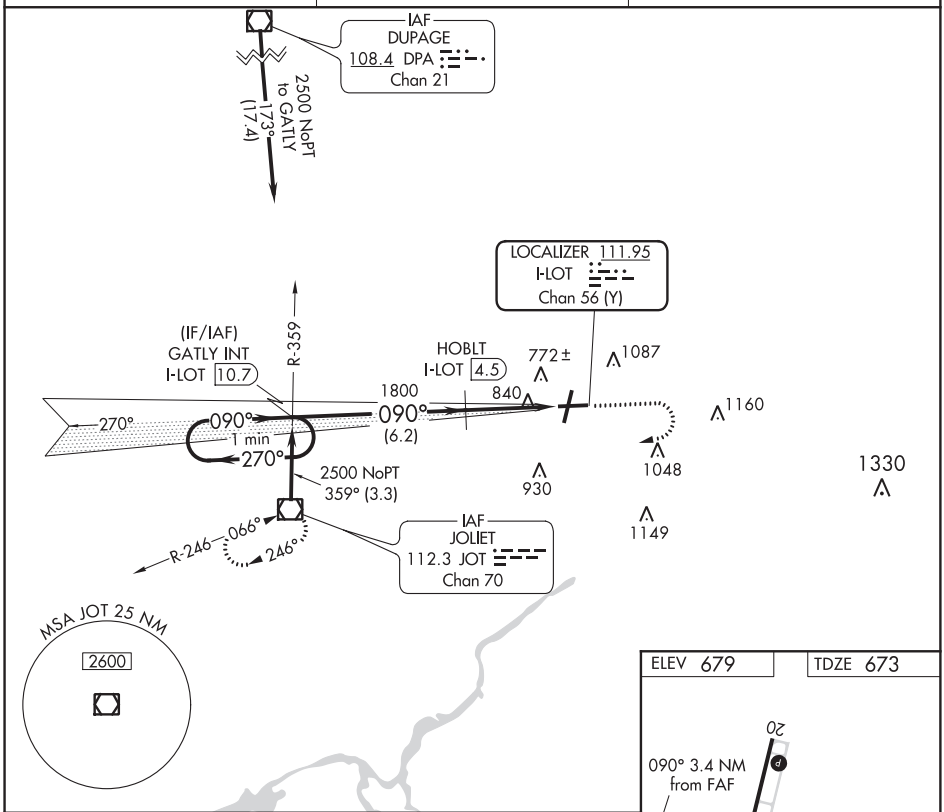

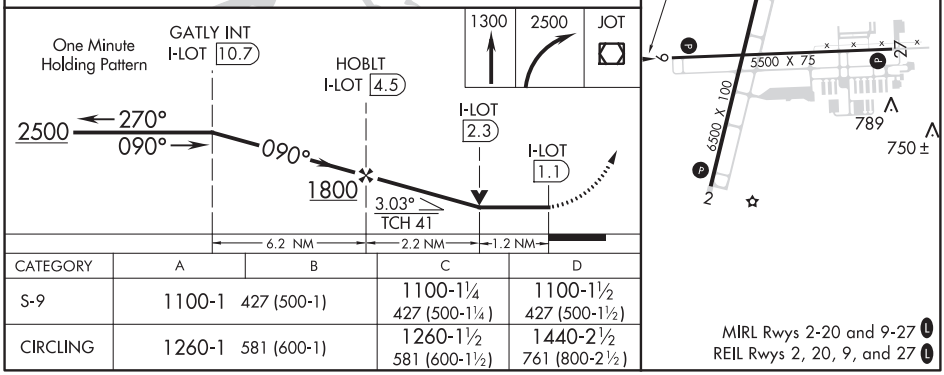

CATEGORY	A	B	C	D
S-9	1100-1 427 (500-1)		1100-1¼ 427 (500-1¼)	1100-1½ 427 (500-1½)
CIRCLING	1260-1 581 (600-1)		1260-1½ 581 (600-1½)	1440-2½ 761 (800-2½)

MIRL Rwys 2-20 and 9-27 L
REIL Rwys 2, 20, 9, and 27 L

EC-3, 10 SEP 2020 to 05 NOV 2020

EC-3, 10 SEP 2020 to 05 NOV 2020

LOC/DME I-JQH	APP CRS	Rwy ldg	6500
108.55	016°	TDZE	679
Chan 22 (Y)		Apt Elev	679

LOC RWY 2
LEWIS UNIVERSITY (LOT)

T
NA

MISSED APPROACH: Climbing right turn to 2500 via JOT VOR/DME R-065 to BOJAK INT/OBK 33.8 DME and hold.

AWOS-3	CHICAGO APP CON	UNICOM
118.525	119.35 354.075	122.8 (CTAF) L

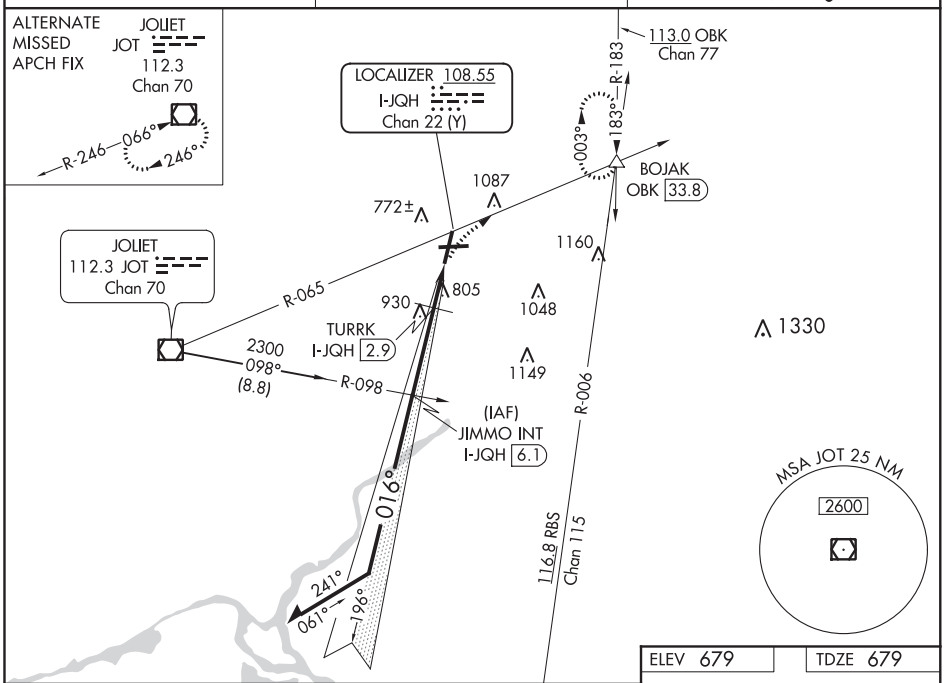

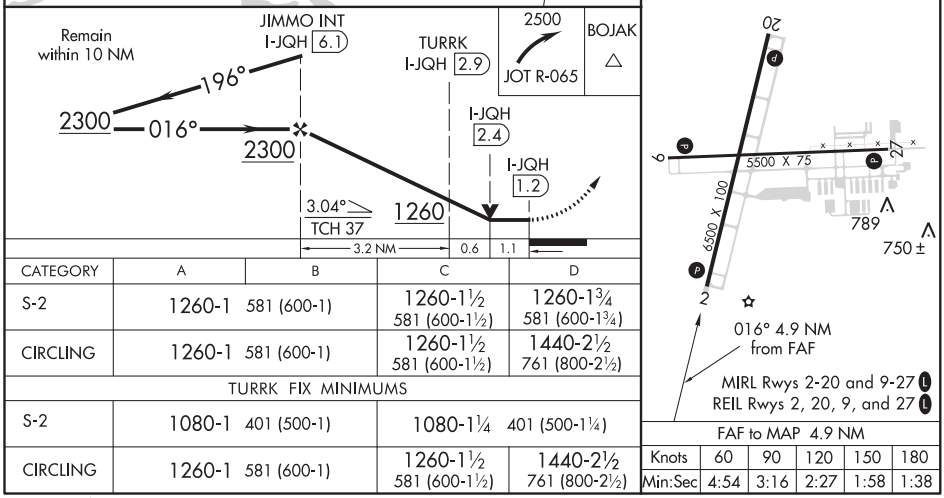

CATEGORY	A	B	C	D
S-2	1260-1 581 (600-1)		1260-1½ 581 (600-1½)	1260-1¾ 581 (600-1¾)
CIRCLING	1260-1 581 (600-1)		1260-1½ 581 (600-1½)	1440-2½ 761 (800-2½)
TURRK FIX MINIMUMS				
S-2	1080-1 401 (500-1)		1080-1¼ 401 (500-1¼)	
CIRCLING	1260-1 581 (600-1)		1260-1½ 581 (600-1½)	1440-2½ 761 (800-2½)

FAF to MAP 4.9 NM					
Knots	60	90	120	150	180
Min:Sec	4:54	3:16	2:27	1:58	1:38

EC-3, 10 SEP 2020 to 05 NOV 2020

EC-3, 10 SEP 2020 to 05 NOV 2020

(ADELL6.ADELL) 20002

AL-6063 (FAA)

LEWIS UNIVERSITY (LOT)
CHICAGO/ROMEOVILLE, ILLINOIS

ADELL SIX DEPARTURE (RNAV)

TOP ALTITUDE: 3000

AWOS-3
118.525
CHICAGO DEP CON
119.35 354.075

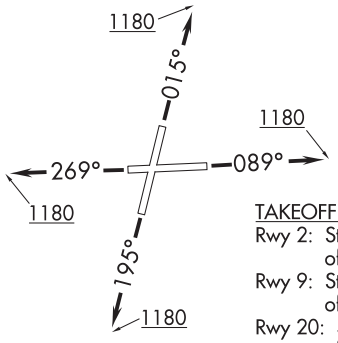

TAKEOFF MINIMUMS:
Rwy 2: Standard with minimum climb of 420′ per NM to 2700.
Rwy 9: Standard with minimum climb of 310′ per NM to 2700.
Rwy 20: Standard with minimum climb of 370′ per NM to 2700.
Rwy 27: Standard with minimum climb of 340′ per NM to 2700.

NOTE: RADAR required.
NOTE: DME/DME/IRU or GPS required.
NOTE: RNAV 1.
NOTE: Turbojet departures maintain 250K until advised by ATC.
NOTE: AKMIE Transition: For aircraft inbound to BMI, SPI, PIA, or as assigned by ATC.

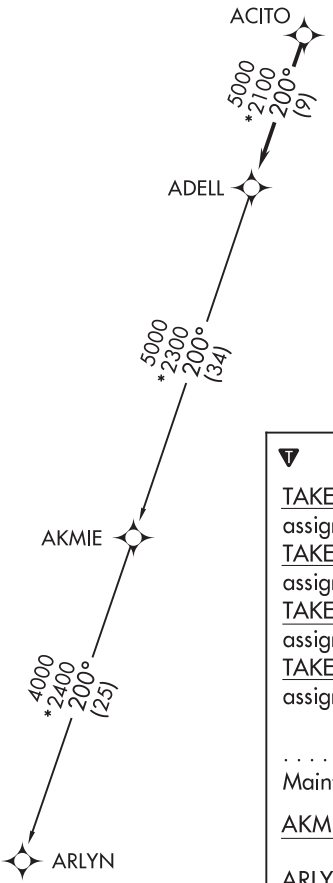

NOTE: Chart not to scale.

DEPARTURE ROUTE DESCRIPTION

TAKEOFF RUNWAY 2: Climb heading 015° to 1180, then as assigned by ATC, for vectors to ACITO. Thence. . . .
TAKEOFF RUNWAY 9: Climb heading 089° to 1180, then as assigned by ATC, for vectors to ACITO. Thence. . . .
TAKEOFF RUNWAY 20: Climb heading 195° to 1180, then as assigned by ATC, for vectors to ACITO. Thence. . . .
TAKEOFF RUNWAY 27: Climb heading 269° to 1180, then as assigned by ATC, for vectors to ACITO. Thence. . . .

. . . . on track 200° to ADELL, then on (transition).
Maintain 3000. Expect filed altitude 10 minutes after departure.

AKMIE TRANSITION (ADELL6.AKMIE):

ARLYN TRANSITION (ADELL6.ARLYN):

EC-3, 10 SEP 2020 to 05 NOV 2020

ADELL SIX DEPARTURE (RNAV)
(ADELL6.ADELL) 10OCT19

CHICAGO/ROMEOVILLE, ILLINOIS
LEWIS UNIVERSITY (LOT)

BLOKR SIX DEPARTURE (RNAV)

AWOS-3
118.525
CHICAGO DEP CON
119.35 354.075

TOP ALTITUDE: 3000

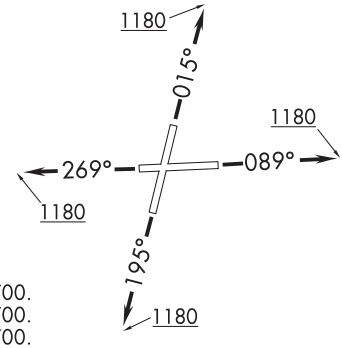

TAKEOFF MINIMUMS:

Rwy 2: Standard with minimum climb of 420′ per NM to 2700.
Rwy 9: Standard with minimum climb of 310′ per NM to 2700.
Rwy 20: Standard with minimum climb of 370′ per NM to 2700.
Rwy 27: Standard with minimum climb of 340′ per NM to 2700.

NOTE: RADAR required.
NOTE: DME/DME/IRU or GPS required.
NOTE: RNAV 1.
NOTE: Turbojet departures maintain 250K until advised by ATC.
NOTE: ROBERTS TRANSITION: For aircraft inbound to CMI or STL, or as assigned by ATC.

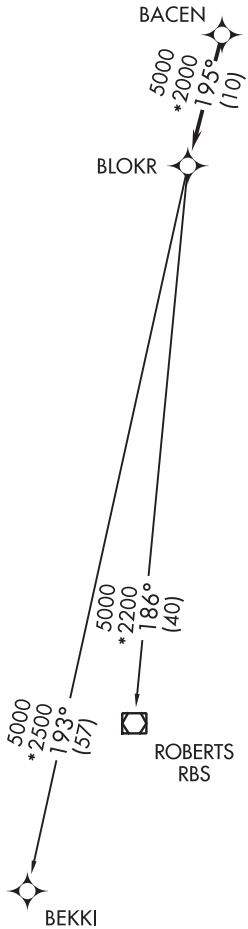

NOTE: Chart not to scale.

DEPARTURE ROUTE DESCRIPTION

TAKEOFF RUNWAY 2: Climb heading 015° to 1180, then as assigned by ATC, for vectors to BACEN. Thence. . . .
TAKEOFF RUNWAY 9: Climb heading 089° to 1180, then as assigned by ATC, for vectors to BACEN. Thence. . . .
TAKEOFF RUNWAY 20: Climb heading 195° to 1180, then as assigned by ATC, for vectors to BACEN. Thence. . . .
TAKEOFF RUNWAY 27: Climb heading 269° to 1180, then as assigned by ATC, for vectors to BACEN. Thence. . . .

. . . .on track 195° to BLOKR, then on (transition).
Maintain 3000. Expect filed altitude 10 minutes after departure.

BEKKI TRANSITION (BLOKR6.BEKKI):
ROBERTS TRANSITION (BLOKR6.RBS):

EC-3, 10 SEP 2020 to 05 NOV 2020

(CARYN6.CARYN) 19283 AL-6063 (FAA)

CARYN SIX DEPARTURE (RNAV)

LEWIS UNIVERSITY (LOT)
CHICAGO/ROMEOVILLE, ILLINOIS

AWOS-3
118.525
CHICAGO DEP CON
119.35 354.075

TOP ALTITUDE: 3000

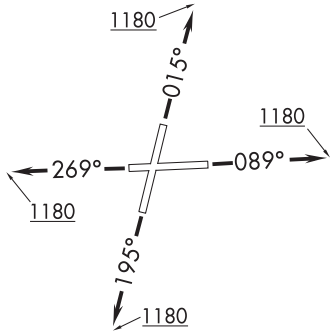

NOTE: RADAR required.
NOTE: DME/DME/IRU or GPS required.
NOTE: RNAV 1.
NOTE: Turbojet departures maintain 250K until advised by ATC.

TAKEOFF MINIMUMS:
Rwy 2: Standard with minimum climb of 420′ per NM to 2700.
Rwy 9: Standard with minimum ATC climb of 260′ per NM to 2700.
Rwys 20, 27: Standard.

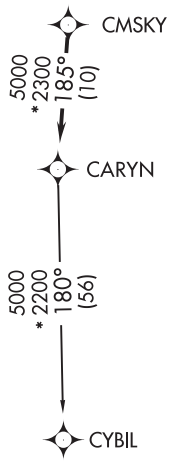

NOTE: Chart not to scale.

DEPARTURE ROUTE DESCRIPTION

TAKEOFF RUNWAY 2: Climb heading 015° to 1180, then as assigned by ATC, for vectors to CMSKY. Thence. . . .
TAKEOFF RUNWAY 9: Climb heading 089° to 1180, then as assigned by ATC, for vectors to CMSKY. Thence. . . .
TAKEOFF RUNWAY 20: Climb heading 195° to 1180, then as assigned by ATC, for vectors to CMSKY. Thence. . . .
TAKEOFF RUNWAY 27: Climb heading 269° to 1180, then as assigned by ATC, for vectors to CMSKY. Thence. . . .

. . . . on track 185° to CARYN, then on (transition). Maintain 3000.
Expect filed altitiude 10 minutes after departure.

CYBIL TRANSITION (CARYN6.CYBIL):

EC-3, 10 SEP 2020 to 05 NOV 2020

DARCY SIX DEPARTURE (RNAV)

TOP ALTITUDE: 3000

AWOS-3
118.525
CHICAGO DEP CON
119.35 354.075

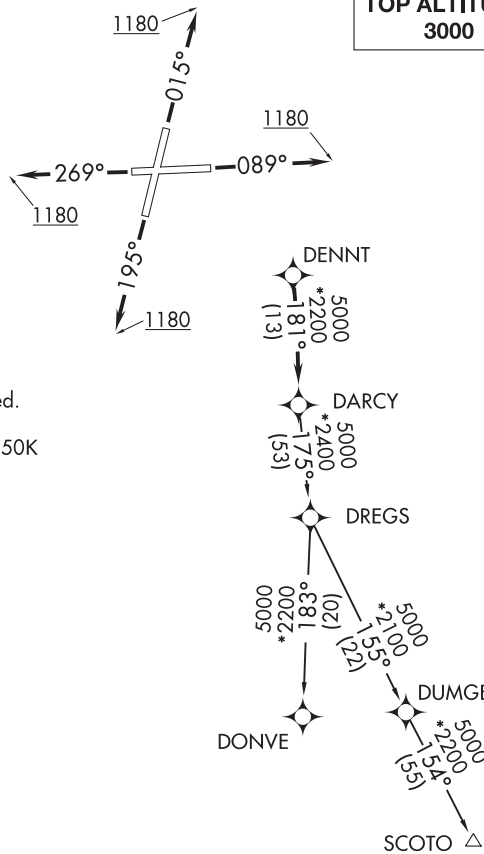

TAKEOFF MINIMUMS:
Rwys 9, 20, 27: Standard.
Rwy 2: Standard with minimum climb of 420′ per NM to 1200.

NOTE: RADAR required.
NOTE: DME/DME/IRU or GPS required.
NOTE: RNAV 1.
NOTE: Turbojet departures maintain 250K until advised by ATC.

NOTE: Chart not to scale.

DEPARTURE ROUTE DESCRIPTION

TAKEOFF RUNWAY 2: Climb heading 015° to 1180, then as assigned by ATC, for vectors to DENNT. Thence. . . .
TAKEOFF RUNWAY 9: Climb heading 089° to 1180, then as assigned by ATC, for vectors to DENNT. Thence. . . .
TAKEOFF RUNWAY 20: Climb heading 195° to 1180, then as assigned by ATC, for vectors to DENNT. Thence. . . .
TAKEOFF RUNWAY 27: Climb heading 269° to 1180, then as assigned by ATC, for vectors to DENNT. Thence. . . .

. . . . on track 181° to DARCY, then on (transition). Maintain 3000.
Expect filed altitude 10 minutes after departure.

DONVE TRANSITION (DARCY6.DONVE):
SCOTO TRANSITION (DARCY6.SCOTO):

EC-3, 10 SEP 2020 to 05 NOV 2020

(ELANR6.ELANR) 20002 AL-6063 (FAA)

ELANR SIX DEPARTURE (RNAV)

LEWIS UNIVERSITY (LOT)
CHICAGO/ROMEOVILLE, ILLINOIS

TOP ALTITUDE: 3000

AWOS-3
118.525
CHICAGO DEP CON
119.35 354.075

TAKEOFF MINIMUMS:
Rwys 9, 20, 27: Standard.
Rwy 2: Standard with minimum climb of 420′ per NM to 1200.

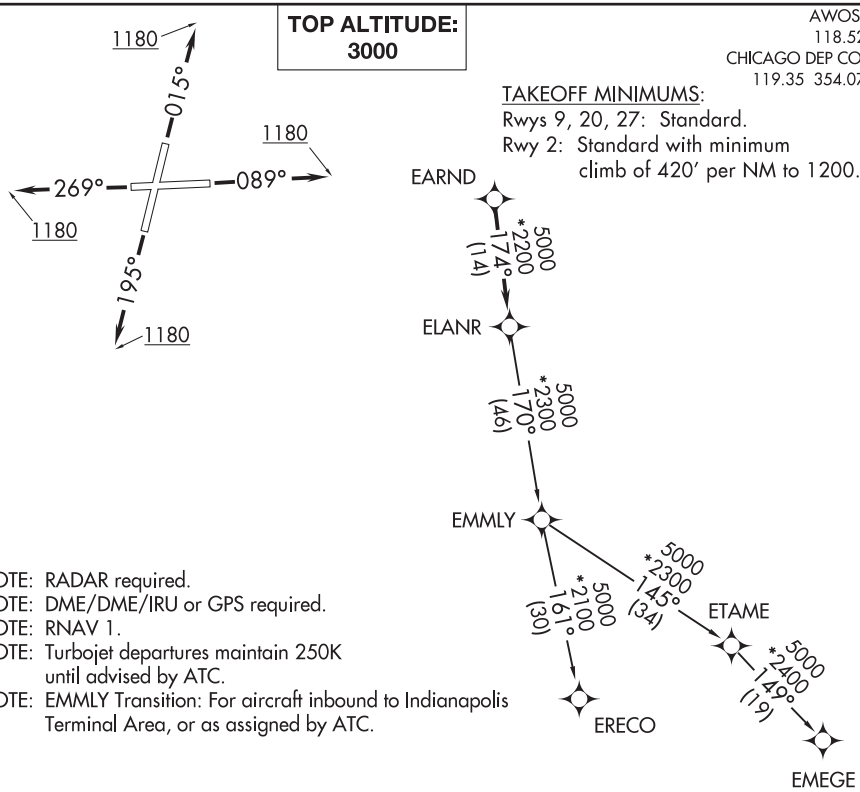

NOTE: RADAR required.
NOTE: DME/DME/IRU or GPS required.
NOTE: RNAV 1.
NOTE: Turbojet departures maintain 250K until advised by ATC.
NOTE: EMMLY Transition: For aircraft inbound to Indianapolis Terminal Area, or as assigned by ATC.

NOTE: Chart not to scale.

DEPARTURE ROUTE DESCRIPTION

TAKEOFF RUNWAY 2: Climb heading 015° to 1180, then as assigned by ATC, for vectors to EARND. Thence. . . .
TAKEOFF RUNWAY 9: Climb heading 089° to 1180, then as assigned by ATC, for vectors to EARND. Thence. . . .
TAKEOFF RUNWAY 20: Climb heading 195° to 1180, then as assigned by ATC, for vectors to EARND. Thence. . . .
TAKEOFF RUNWAY 27: Climb heading 269° to 1180, then as assigned by ATC, for vectors to EARND. Thence. . . .

. . . .on track 174° to ELANR, then on (transition). Maintain 3000.
Expect filed altitude 10 minutes after departure.

EMEGE TRANSITION (ELANR6.EMEGE):
EMMLY TRANSITION (ELANR6.EMMLY):
ERECO TRANSITION (ELANR6.ERECO):

EC-3, 10 SEP 2020 to 05 NOV 2020

OBENE THREE DEPARTURE (RNAV) AL-6063 (FAA)

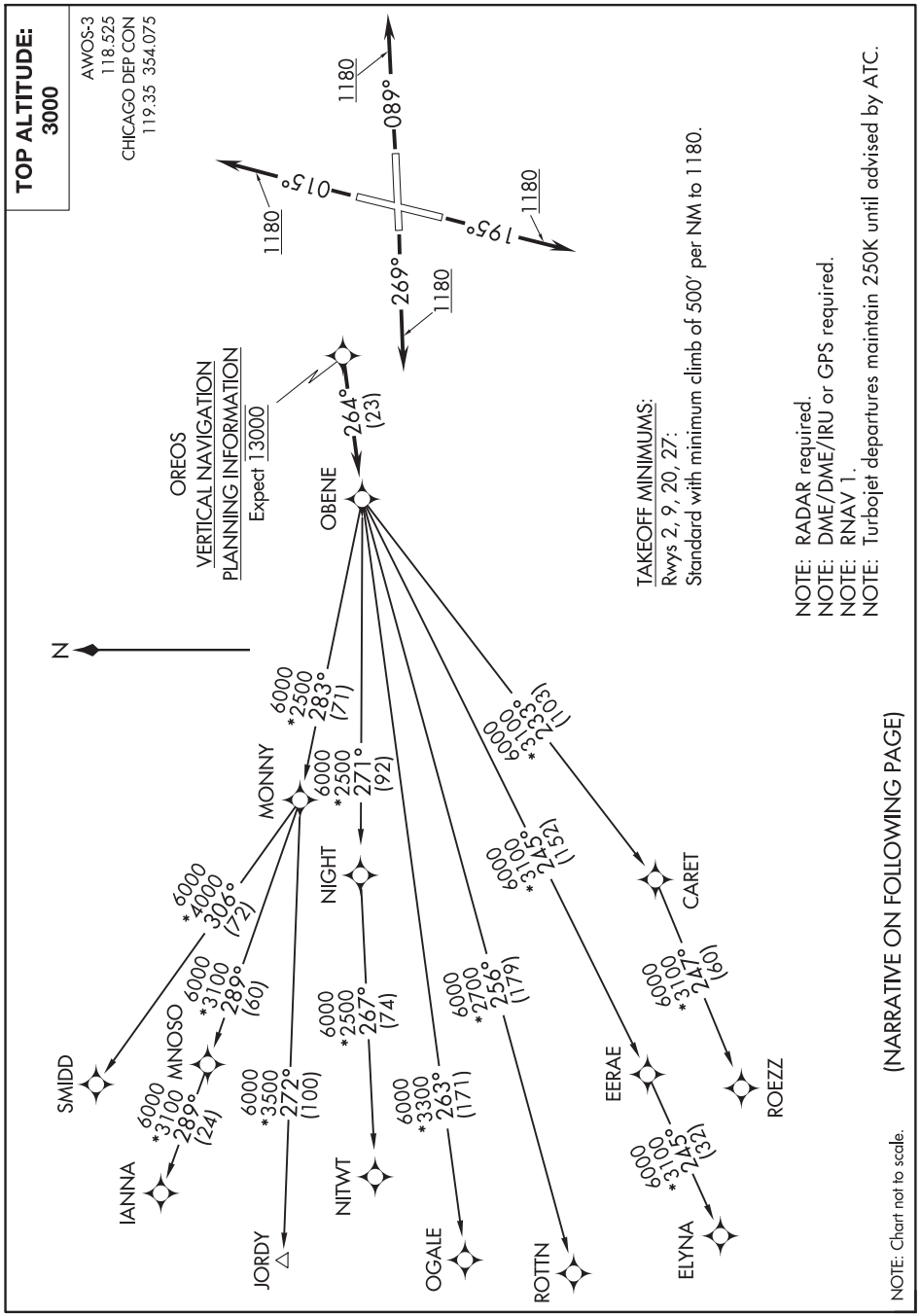

EC-3, 10 SEP 2020 to 05 NOV 2020

DEPARTURE ROUTE DESCRIPTON

TAKEOFF RUNWAY 2: Climb heading 015° to 1180, then continue climb on 015° heading or as assigned by ATC, for vectors to OREOS. Thence . . . .
TAKEOFF RUNWAY 9: Climb heading 089° to 1180, then continue climb on 089° heading or as assigned by ATC, for vectors to OREOS. Thence . . . .
TAKEOFF RUNWAY 20: Climb heading 195° to 1180, then continue climb on 195° heading or as assigned by ATC, for vectors to OREOS. Thence . . . .
TAKEOFF RUNWAY 27: Climb heading 269° to 1180, then continue climb on 269° heading or as assigned by ATC, for vectors to OREOS. Thence . . . .

. . . . on depicted route to OBENE, maintain 3000. Expect filed altitude 10 minutes after departure.

ELYNA TRANSITION (OBENE3.ELYNA)
IANNA TRANSITION (OBENE3.IANNA)
JORDY TRANSITION (OBENE3.JORDY)
MNOSO TRANSITION (OBENE3.MNOSO): For Minneapolis terminal area arrivals or assigned by ATC.

NITWT TRANSITION (OBENE3.NITWT)
OGALE TRANSITION (OBENE3.OGALE)
ROTTN TRANSITION (OBENE3.ROTTN)
ROEZZ TRANSITION (OBENE3.ROEZZ)
SMIDD TRANSITION (OBENE3.SMIDD)

EC-3, 10 SEP 2020 to 05 NOV 2020

ILS or LOC RWY 23
WAUKEGAN NATIONAL (UGN)

LOC I-UGN	APP CRS	Rwy ldg	5999
110.7	231°	TDZE	723
		Apt Elev	727

Circling to Rwy 14, 32 NA at night.
ADF or RADAR required.

MALSR

MISSED APPROACH: Climb to 1600 then climbing left turn to 2300 to intercept OBK VOR/DME R-027 to WAUKE LOM/RADAR and hold.

ATIS	CHICAGO APP CON	WAUKEGAN TOWER ★	GND CON
132.4	120.55	120.05 (CTAF) L 273.55	121.65

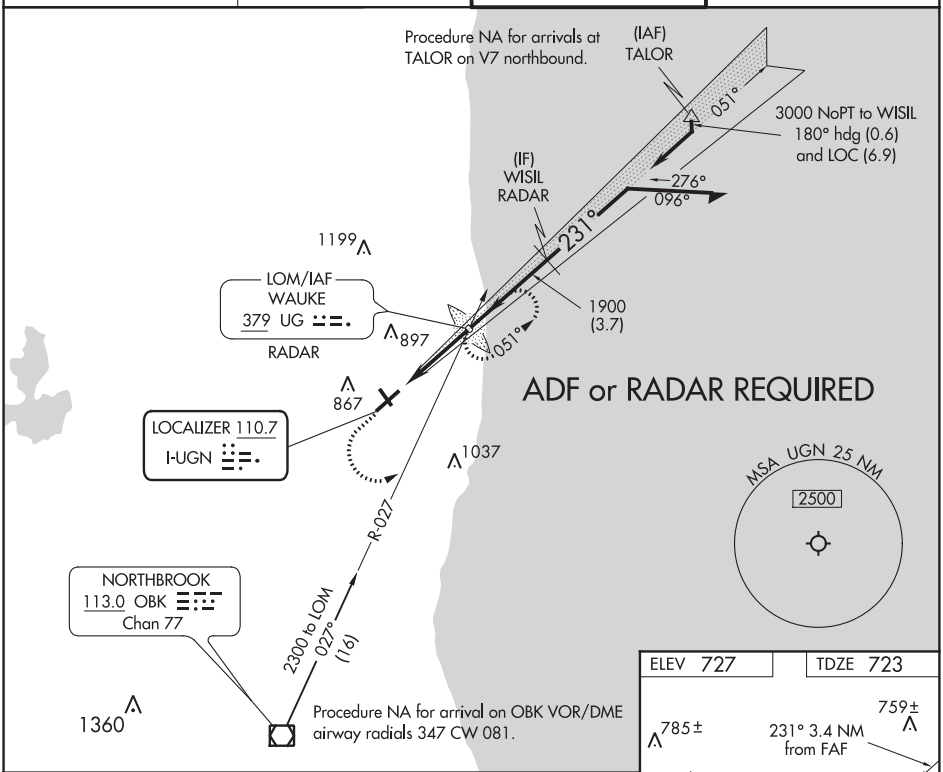

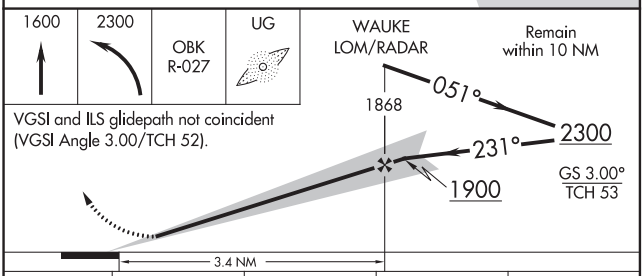

VGSI and ILS glidepath not coincident (VGSI Angle 3.00/TCH 52).

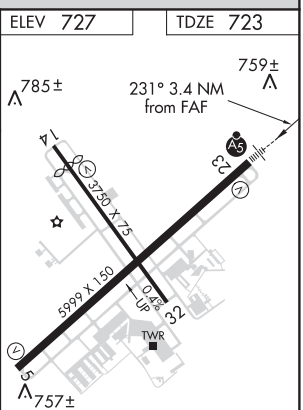

HIRL Rwy 5-23 L
MIRL Rwy 14-32 L

CATEGORY	A	B	C	D
S-ILS 23	923-½ 200 (200-½)			
S-LOC 23	1040-½ 317 (400-½)			
C CIRCLING	1220-1 493 (500-1)		1220-1½ 493 (500-1½)	1400-2¼ 673 (700-2¼)

FAF to MAP 3.4 NM					
Knots	60	90	120	150	180
Min:Sec	3:24	2:16	1:42	1:21	1:08

CHICAGO/WAUKEGAN, ILLINOIS

AL-5324 (FAA)

19171

RNAV (GPS) RWY 5
WAUKEGAN NATIONAL (UGN)

WAAS CH 81812 W05A	APP CRS 051°	Rwy ldg 5999 TDZE 725 Apt Elev 727

For uncompensated Baro-VNAV systems, LNAV/VNAV NA below -16°C (4°F) or above 54°C (130°F). DME/DME RNP-0.3 NA. Circling to Rwy 14/32 NA at night.

MISSED APPROACH: Climb to 2300 direct LIRIC and hold.

ATIS	CHICAGO APP CON	WAUKEGAN TOWER ★	GND CON
132.4	120.55	120.05 (CTAF) L 273.55	121.65

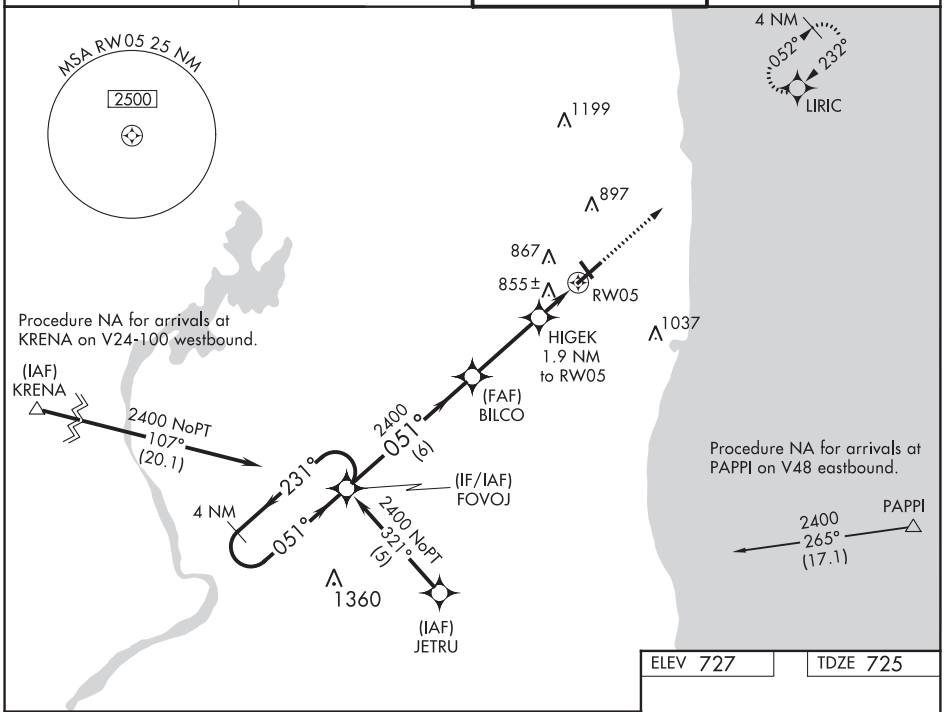

ELEV 727	TDZE 725

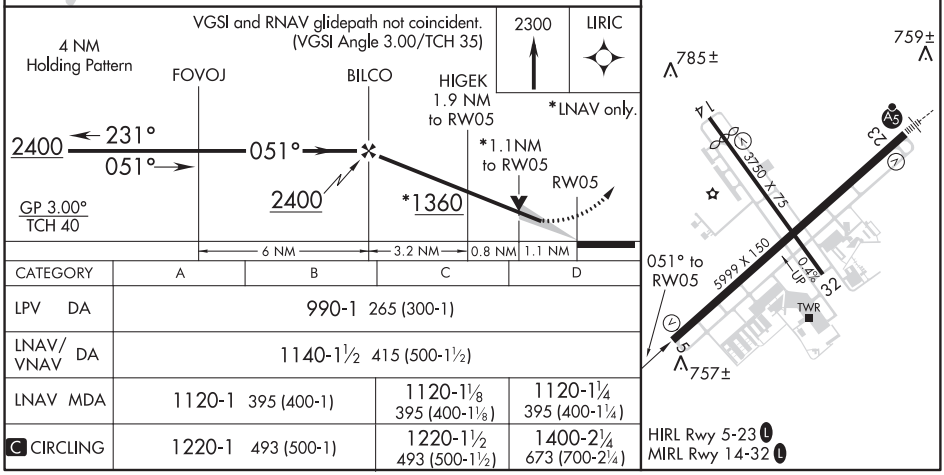

CATEGORY	A	B	C	D
LPV DA	990-1 265 (300-1)			
LNAV/VNAV DA	1140-1½ 415 (500-1½)			
LNAV MDA	1120-1 395 (400-1)		1120-1⅛ 395 (400-1⅛)	1120-1¼ 395 (400-1¼)
C CIRCLING	1220-1 493 (500-1)		1220-1½ 493 (500-1½)	1400-2¼ 673 (700-2¼)

EC-3, 10 SEP 2020 to 05 NOV 2020

EC-3, 10 SEP 2020 to 05 NOV 2020

WAAS CH 86211 W23A	APP CRS 232°	Rwy ldg 5999 TDZE 723 Apt Elev 727

RNAV (GPS) RWY 23
WAUKEGAN NATIONAL (UGN)

Circling to Rwy 14, 32 NA at night. For uncompensated Baro-VNAV systems, LNAV/VNAV NA below -16° C (4° F) or above 54°C (130°F). DME/DME RNP-0.3 NA. For inoperative ALS, increase LNAV/VNAV all Cats visibility to ⅞ SM.

MALSR

MISSED APPROACH: Climb to 2400 direct FOVOJ and hold.

ATIS	CHICAGO APP CON	WAUKEGAN TOWER ★	GND CON
132.4	120.55	120.05 (CTAF) L 273.55	121.65

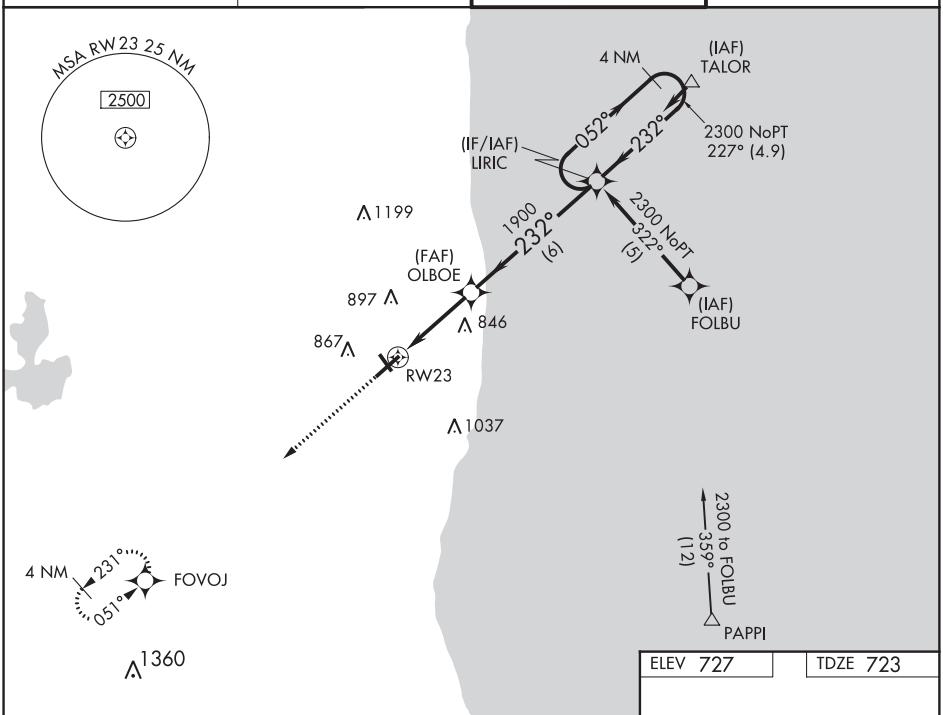

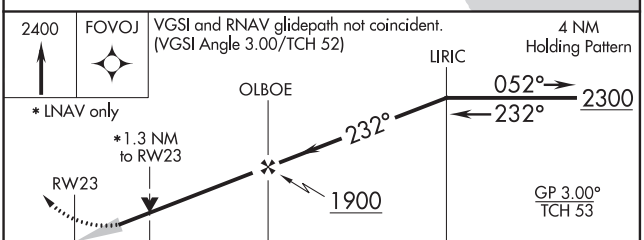

ELEV 727 TDZE 723

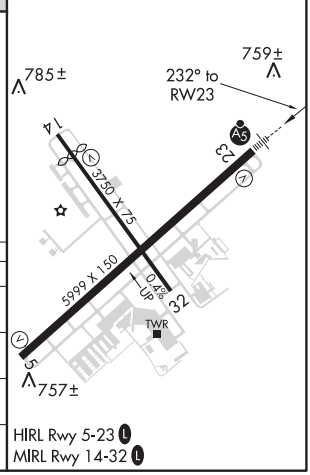

CATEGORY	A	B	C	D
LPV DA	980-½ 257 (300-½)			
LNAV/VNAV DA	1020-½ 297 (300-½)			1020-¾ 297 (300-¾)
LNAV MDA	1160-½ 437 (500-½)		1160-¾ 437 (500-¾)	1160-1 437 (500-1)
C CIRCLING	1220-1 493 (500-1)		1220-1½ 493 (500-1½)	1400-2¼ 673 (700-2¼)

EC-3, 10 SEP 2020 to 05 NOV 2020
EC-3, 10 SEP 2020 to 05 NOV 2020

20086

AIRPORT DIAGRAM

AL-5324 (FAA)

WAUKEGAN NATIONAL(UGN)
CHICAGO/WAUKEGAN, ILLINOIS

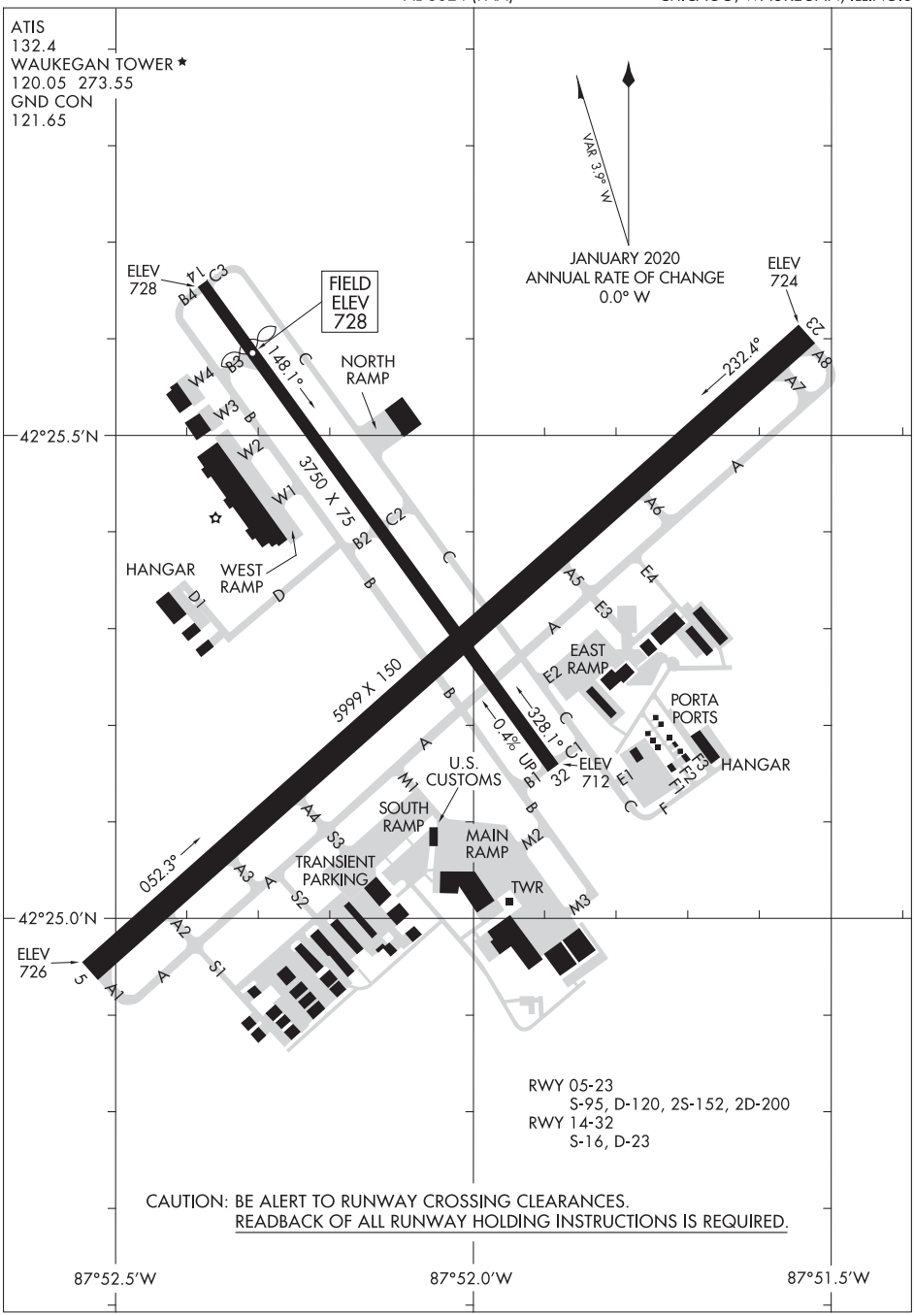

EC-3, 10 SEP 2020 to 05 NOV 2020

EC-3, 10 SEP 2020 to 05 NOV 2020

AIRPORT DIAGRAM
20086
CHICAGO/WAUKEGAN, ILLINOIS
WAUKEGAN NATIONAL (UGN)

JORJO FIVE DEPARTURE (RNAV)

WAUKEGAN NATIONAL (UGN)
CHICAGO/WAUKEGAN, ILLINOIS

TOP ALTITUDE: 3000

ATIS
132.4
GND CON
121.65
WAUKEGAN TOWER★
120.05 273.55
DEP CON
120.55

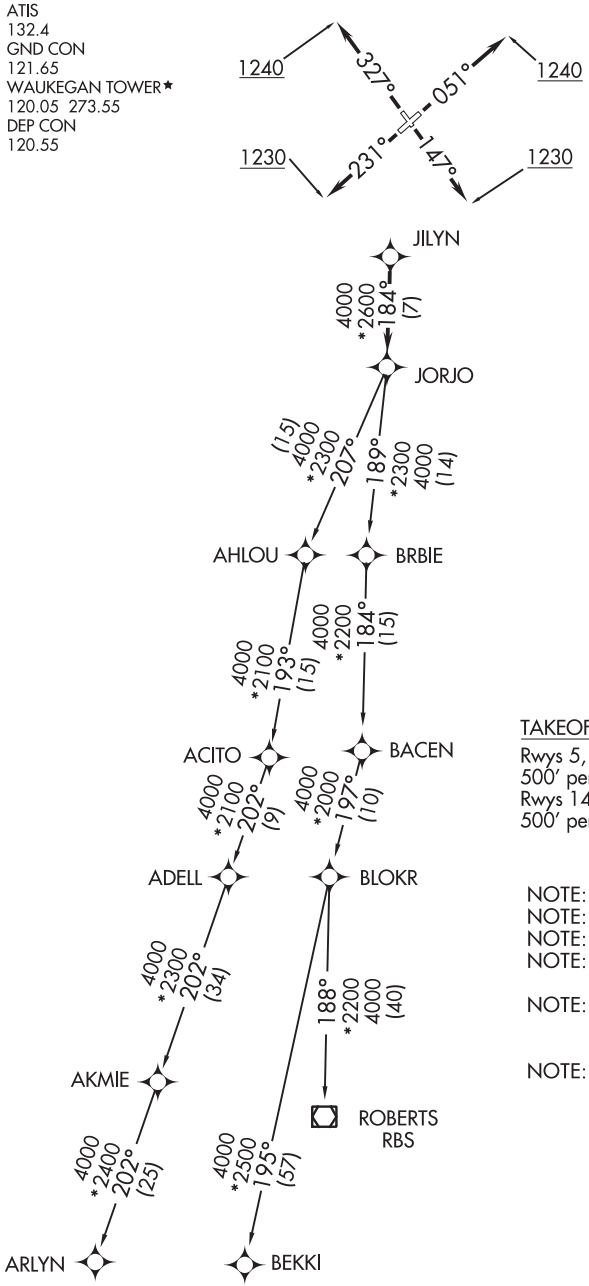

TAKEOFF MINIMUMS

Rwys 5, 32: Standard with minimum climb of 500′ per NM to 1240.
Rwys 14, 23: Standard with minimum climb of 500′ per NM to 1230.

NOTE: RNAV 1.
NOTE: RADAR required.
NOTE: DME/DME/IRU or GPS required.
NOTE: TURBOJET depatures maintain 250K until advised by ATC.
NOTE: AKMIE transition: for aircraft inbound to BMI, SPI, or PIA, or as assigned by ATC.
NOTE: ROBERTS transition: for aircraft inbound to CMI or STL, or as assigned by ATC.

(NARRATIVE ON FOLLOWING PAGE)

NOTE: Chart not to scale.

EC-3, 10 SEP 2020 to 05 NOV 2020
EC-3, 10 SEP 2020 to 05 NOV 2020

DEPARTURE ROUTE DESCRIPTION

TAKEOFF RWY 5: Climb heading 051° or as assigned by ATC to at or above 1240, expect vectors to JILYN, thence . . . .
TAKEOFF RWY 14: Climb heading 147° or as assigned by ATC to at or above 1230, expect vectors to JILYN, thence . . . .
TAKEOFF RWY 23: Climb heading 231° or as assigned by ATC to at or above 1230, expect vectors to JILYN, thence . . . .
TAKEOFF RWY 32: Climb heading 327° or as assigned by ATC to at or above 1240, expect vectors to JILYN, thence . . . .

. . . . on track 184° to JORJO, then on (transition), maintain 3000, expect filed altitude ten minutes after departure.

AKMIE TRANSITION (JORJO5.AKMIE)
ARLYN TRANSITION (JORJO5.ARLYN)
BEKKI TRANSITION (JORJO5.BEKKI)
ROBERTS TRANSITION (JORJO5.RBS)

EC-3, 10 SEP 2020 to 05 NOV 2020

MONKZ FIVE DEPARTURE (RNAV)

AL-5324 (FAA)

TOP ALTITUDE: 3000

ATIS 132.4
GND CON 121.65
WAUKEGAN TOWER★ 120.05 273.55
DEP CON 120.55

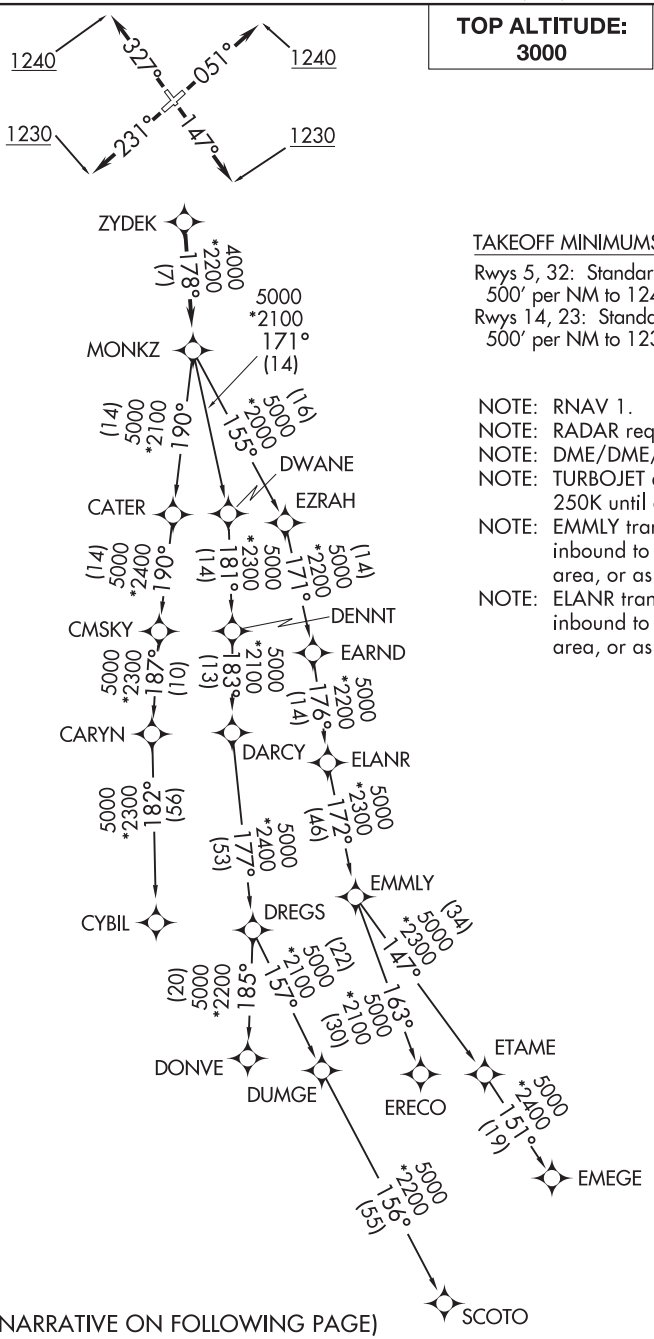

TAKEOFF MINIMUMS

Rwys 5, 32: Standard with minimum climb of 500′ per NM to 1240.
Rwys 14, 23: Standard with minimum climb of 500′ per NM to 1230.

NOTE: RNAV 1.
NOTE: RADAR required.
NOTE: DME/DME/IRU or GPS required.
NOTE: TURBOJET departures maintain 250K until advised by ATC.
NOTE: EMMLY transition: For aircraft inbound to Indianapolis Terminal area, or as assigned by ATC.
NOTE: ELANR transition: For aircraft inbound to Cincinnati Terminal area, or as assigned by ATC.

(NARRATIVE ON FOLLOWING PAGE)

NOTE: Chart not to scale.

EC-3, 10 SEP 2020 to 05 NOV 2020

DEPARTURE ROUTE DESCRIPTION

TAKEOFF RWY 5: Climb heading 051° or as assigned by ATC to at or above 1240, expect vectors to ZYDEK. Thence. . . .
TAKEOFF RWY 14: Climb heading 147° or as assigned by ATC to at or above 1230, expect vectors to ZYDEK. Thence. . . .
TAKEOFF RWY 23: Climb heading 231° or as assigned by ATC to at or above 1230, expect vectors to ZYDEK. Thence. . . .
TAKEOFF RWY 32: Climb heading 327° or as assigned by ATC to at or above 1240, expect vectors to ZYDEK. Thence. . . .

. . . .on track 178° to MONKZ, then on (transition), maintain 3000, expect filed altitude ten minutes after departure.

CYBIL TRANSITION (MONKZ5.CYBIL)
DONVE TRANSITION (MONKZ5.DONVE)
ELANR TRANSITION (MONKZ5.ELANR)
EMEGE TRANSITION (MONKZ5.EMEGE)
EMMLY TRANSITION (MONKZ5.EMMLY)
ERECO TRANSITION (MONKZ5.ERECO)
SCOTO TRANSITION (MONKZ5.SCOTO)

EC-3, 10 SEP 2020 to 05 NOV 2020

WAAS CH 86516 W04A	APP CRS 045°	Rwy ldg 3812 TDZE 826 Apt Elev 826

RNAV (GPS) RWY 4
CLINTONVILLE MUNI (CLI)

RNP APCH.

For uncompensated Baro-VNAV systems, LNAV/VNAV NA below -16°C or above 54°C. Rwy 4 helicopter visibility reduction below ¾ SM NA. Circling Rwy 14 NA at night. Circling NA to Rwys 9 and 27.

MISSED APPROACH: Climb to 3000 direct COPUV and hold.

AWOS-3	GREEN BAY APP CON ★	UNICOM
120.675	126.3 338.2	122.8 (CTAF) L

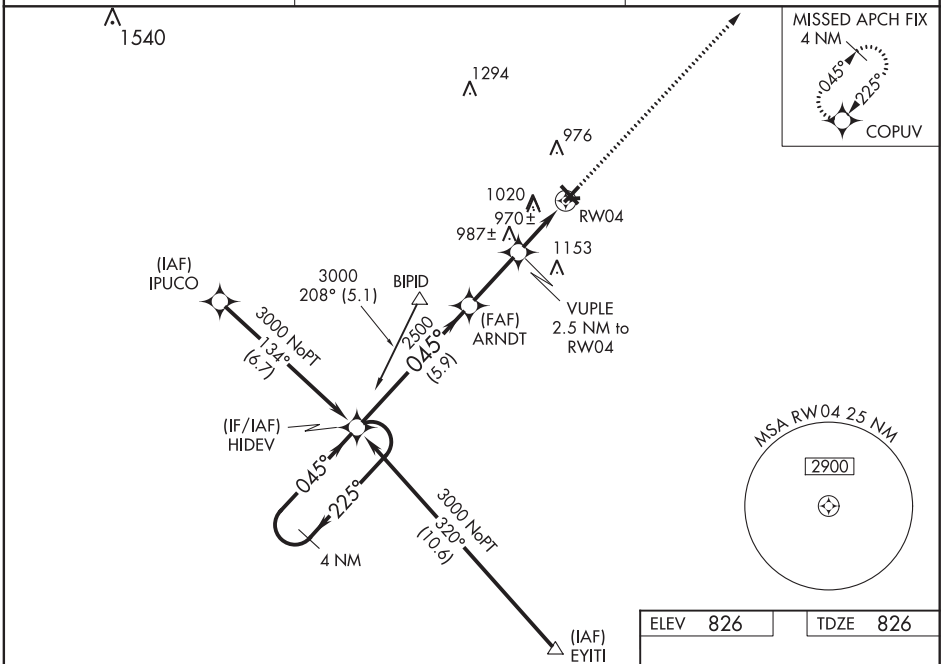

ELEV 826	TDZE 826

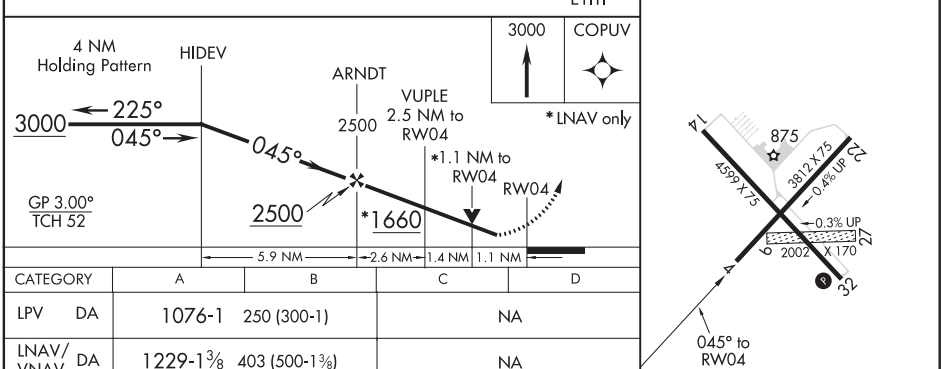

CATEGORY	A	B	C	D
LPV DA	1076-1 250 (300-1)		NA	
LNAV/VNAV DA	1229-1⅜ 403 (500-1⅜)		NA	
LNAV MDA	1220-1 394 (400-1)		NA	
C CIRCLING	1340-1 514 (600-1)		NA	

REIL Rwy 32 L
MIRL Rwys 4-22 and 14-32 L

EC-3, 10 SEP 2020 to 05 NOV 2020

EC-3, 10 SEP 2020 to 05 NOV 2020

CLINTONVILLE, WISCONSIN | AL-5280 (FAA) | 20198

WAAS CH 42816 W14A	APP CRS 139°	Rwy ldg 4599 TDZE 822 Apt Elev 826

RNAV (GPS) RWY 14
CLINTONVILLE MUNI (CLI)

RNP APCH.

For uncompensated Baro-VNAV systems, LNAV/VNAV NA below -16°C or above 54°C. Circling NA to Rwys 9 and 27. Straight-in Rwy 14 NA at night, Circling Rwy 14 NA at night. Rwy 14 helicopter visibility below 1 SM NA.

MISSED APPROACH: Climb to 3000 direct GIGKE and hold.

AWOS-3	GREEN BAY APP CON ★	UNICOM
120.675	126.3 338.2	122.8 (CTAF) L

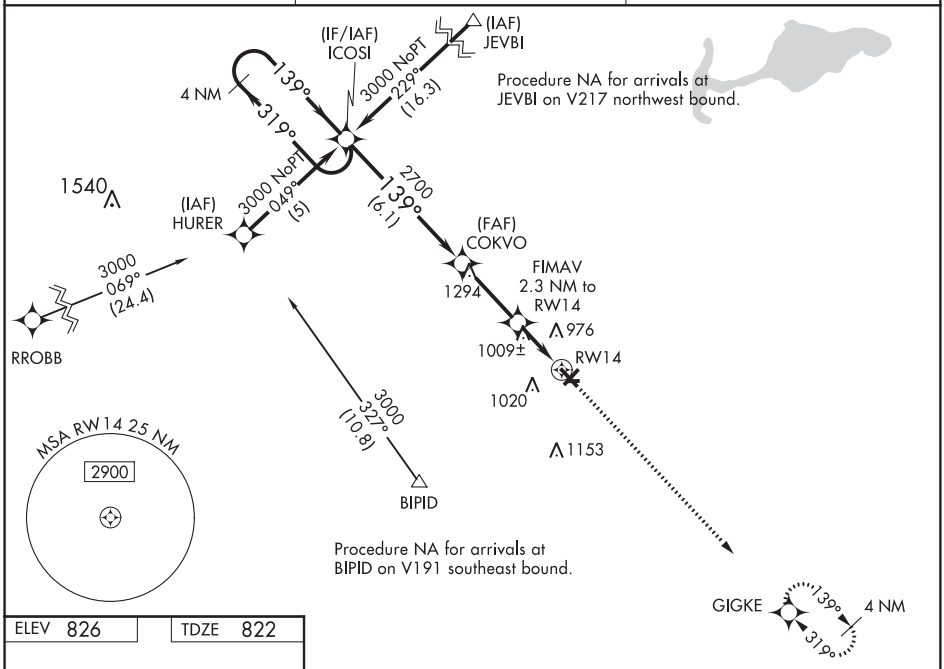

ELEV 826	TDZE 822

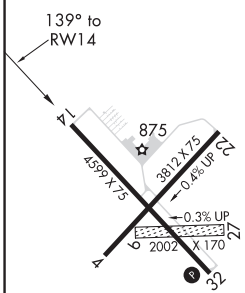

REIL Rwy 32 L
MIRL Rwys 4-22 and 14-32 L

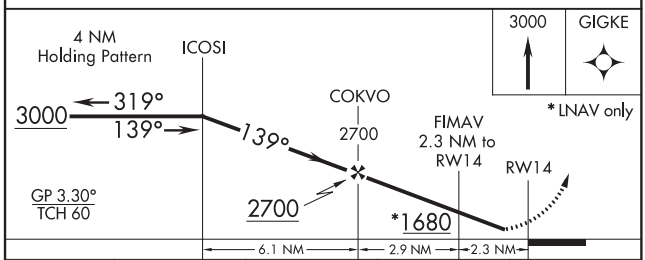

CATEGORY	A	B	C	D
LPV DA	1101-1 279 (300-1)		NA	
LNAV/VNAV DA	1329-1½ 507 (600-1½)		NA	
LNAV MDA	1260-1 438 (500-1)		NA	
C CIRCLING	1340-1 514 (600-1)		NA	

CLINTONVILLE, WISCONSIN
Amdt 2A 07NOV19

44°37′N-88°44′W

CLINTONVILLE MUNI (CLI)
RNAV (GPS) RWY 14

EC-3, 10 SEP 2020 to 05 NOV 2020

EC-3, 10 SEP 2020 to 05 NOV 2020

WAAS CH 40316 W22A	APP CRS 225°	Rwy ldg 3812 TDZE 821 Apt Elev 822

RNAV (GPS) RWY 22
CLINTONVILLE MUNI (CLI)

RNP APCH.

Baro-VNAV NA when using Green Bay altimeter setting. For uncompensated Baro-VNAV systems, LNAV/VNAV NA below -16°C or above 54°C. Circling to Rwy 4-22 NA for Cat C. When local altimeter setting not received, use Green Bay altimeter setting and increase all DA/MDA 80 feet. Increase LPV and LNAV/VNAV all Cats visibility ¼ mile. Circling NA to Rwys 9 and 27. Circling Rwy 14 NA at night. Rwy 22 helicopter visibility reduction below ¾SM NA.

MISSED APPROACH: Climb to 3000 direct HIDEV and hold.

AWOS-3	GREEN BAY APP CON ★	UNICOM
120.675	126.3 338.2	122.8 (CTAF) L

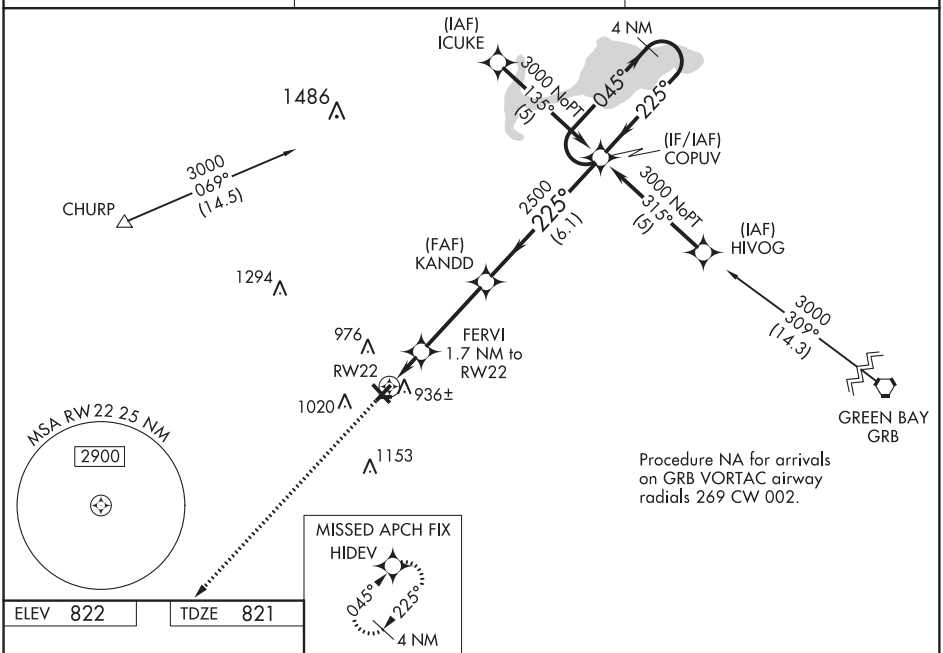

ELEV 822 TDZE 821

CATEGORY	A	B	C	D
LPV DA	1183-1¼ 362 (400-1¼)		NA	
LNAV/VNAV DA	1236-1½ 415 (500-1½)		NA	
LNAV MDA	1220-1 399 (400-1)		NA	
CIRCLING	1340-1 518 (600-1)		1340-1½ 518 (600-1½)	NA

REIL Rwy 32 L
MIRL Rwys 4-22 and 14-32 L

EC-3, 10 SEP 2020 to 05 NOV 2020

EC-3, 10 SEP 2020 to 05 NOV 2020

CLINTONVILLE, WISCONSIN | AL-5280 (FAA) | 20198

WAAS CH 42740 W32A	APP CRS 319°	Rwy ldg 4599 TDZE 821 Apt Elev 826

RNAV (GPS) RWY 32
CLINTONVILLE MUNI (CLI)

RNP APCH.

For uncompensated Baro-VNAV systems, LNAV/VNAV NA below -16°C or above 54°C. Rwy 32 helicopter visibility reduction below ¾ SM NA. Circling Rwy 14 NA at night. Circling NA to Rwys 9 and 27.

MISSED APPROACH: Climb to 3000 direct ICOSI and hold.

AWOS-3	GREEN BAY APP CON ★	UNICOM
120.675	126.3 338.2	122.8 (CTAF) L

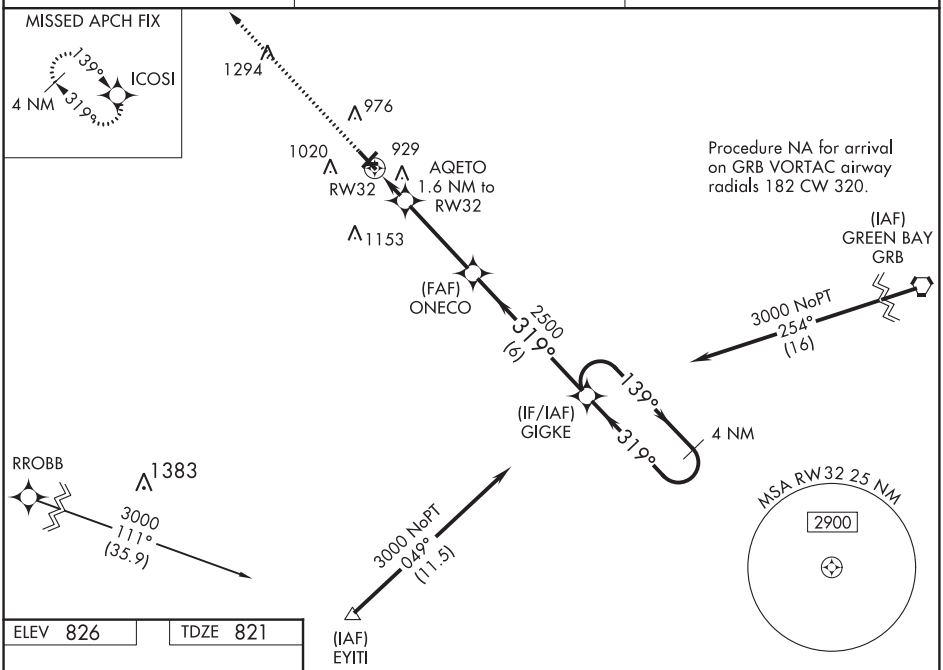

ELEV 826 | TDZE 821

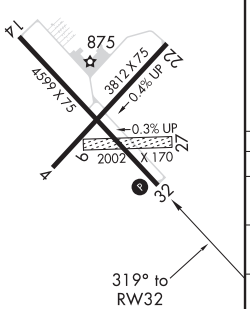

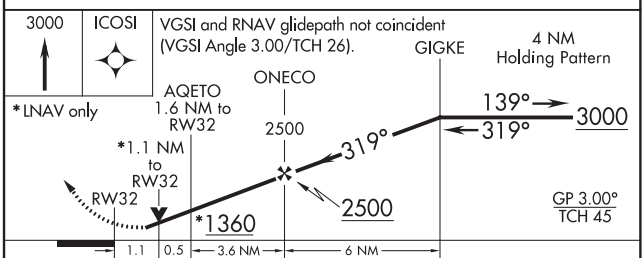

CATEGORY	A	B	C	D
LPV DA	1071-⅞ 250 (300-⅞)		NA	
LNAV/VNAV DA	1209-1⅛ 388 (400-1⅛)		NA	
LNAV MDA	1180-1 359 (400-1)		NA	
C CIRCLING	1340-1 514 (600-1)		NA	

REIL Rwy 32 L
MIRL Rwys 4-22 and 14-32 L

EC-3, 10 SEP 2020 to 05 NOV 2020

EC-3, 10 SEP 2020 to 05 NOV 2020

WAAS CH 58036 W12A	APP CRS 115°	Rwy ldg 3550 TDZE 1650 Apt Elev 1650

RNAV (GPS) RWY 12
CRANDON/STEVE CONWAY MUNI (Y55)

Baro-VNAV NA. DME/DME RNP-0.3 NA. Night landing: Rwy 30 NA. Use Rhinelander altimeter setting, when not received use Eagle River altimeter setting and increase all DA 9 feet and MDA 20 feet. Helicopter visibility reduction below ¾ SM NA. Circling to Rwys 1, 19 NA.

MISSED APPROACH: Climb to 4400 direct YITUB and hold.

RHI ASOS	MINNEAPOLIS CENTER	CTAF
126.825	133.65 281.5	122.9 L

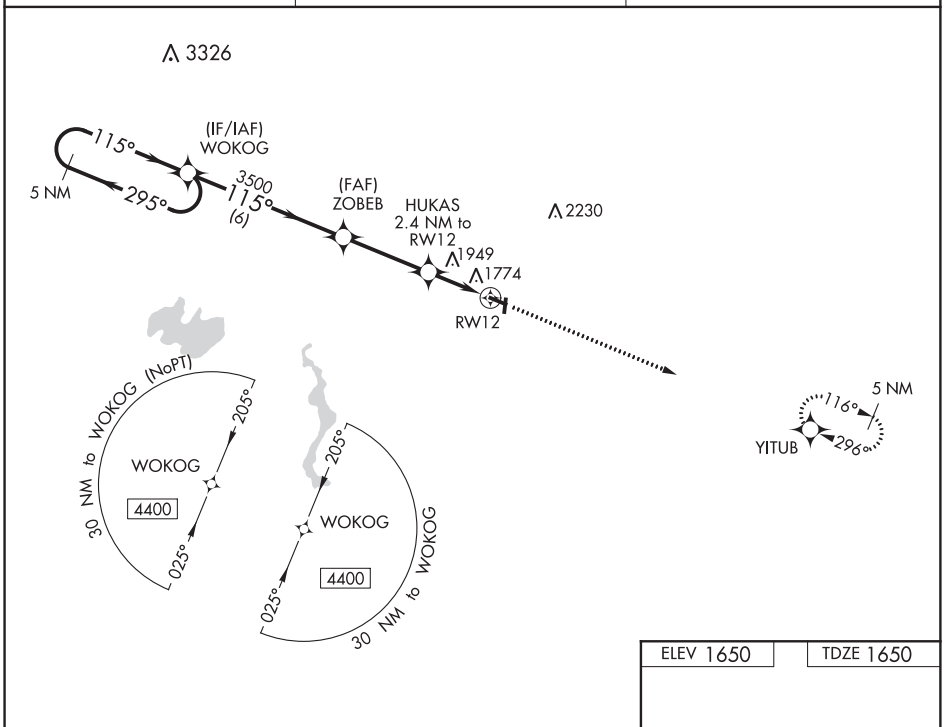

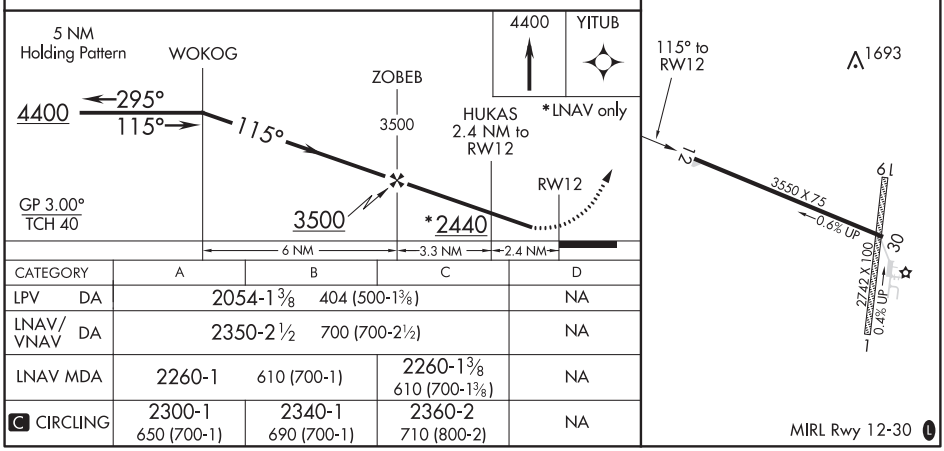

CATEGORY	A	B	C	D
LPV DA	2054-1⅜ 404 (500-1⅜)			NA
LNAV/VNAV DA	2350-2½ 700 (700-2½)			NA
LNAV MDA	2260-1 610 (700-1)		2260-1⅜ 610 (700-1⅜)	NA
C CIRCLING	2300-1 650 (700-1)	2340-1 690 (700-1)	2360-2 710 (800-2)	NA

EC-3, 10 SEP 2020 to 05 NOV 2020

CRANDON, WISCONSIN AL-10442 (FAA) 19283

RNAV (GPS) RWY 30
CRANDON/STEVE CONWAY MUNI (Y55)

WAAS CH 62936 W30A	APP CRS 296°	Rwy ldg 3550 TDZE 1647 Apt Elev 1650

T NA

Baro-VNAV NA. DME/DME RNP-0.3 NA. Night landing: Rwy 30 NA. Helicopter visibility reduction below 1 SM NA. Use Rhinelander altimeter setting, when not received use Eagle River altimeter setting and increase all DA 9 feet and all MDA 20 feet, increase LPV all cats visibility ⅛ mile. Circling to Rwys 1, 19 NA.

MISSED APPROACH: Climb to 4400 direct WOKOG and hold.

RHI ASOS	MINNEAPOLIS CENTER	CTAF
126.825	133.65 281.5	122.9 L

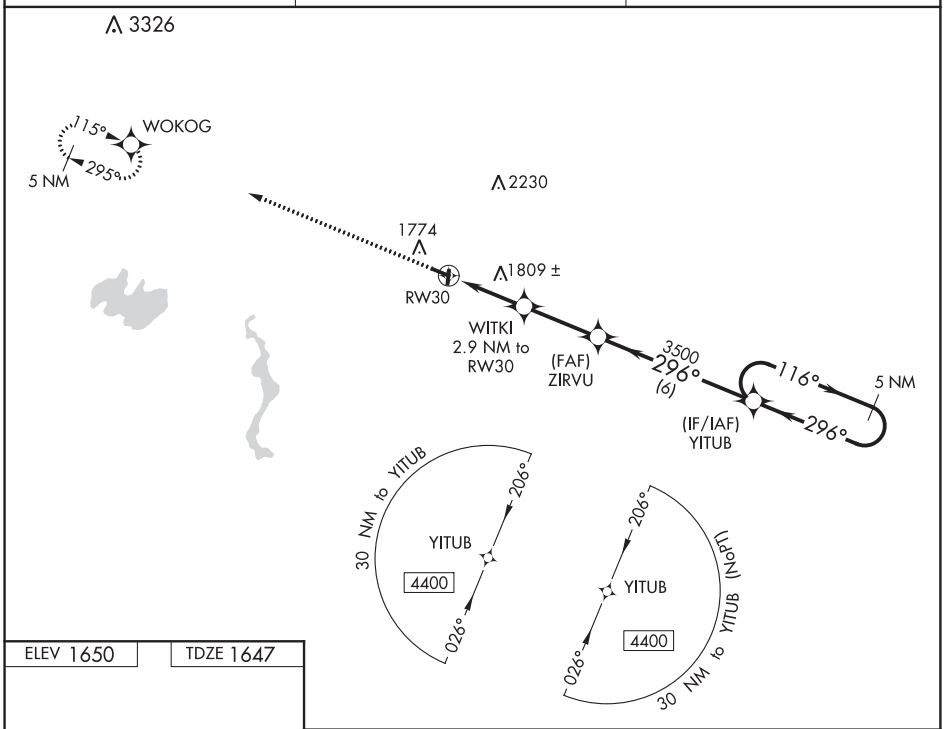

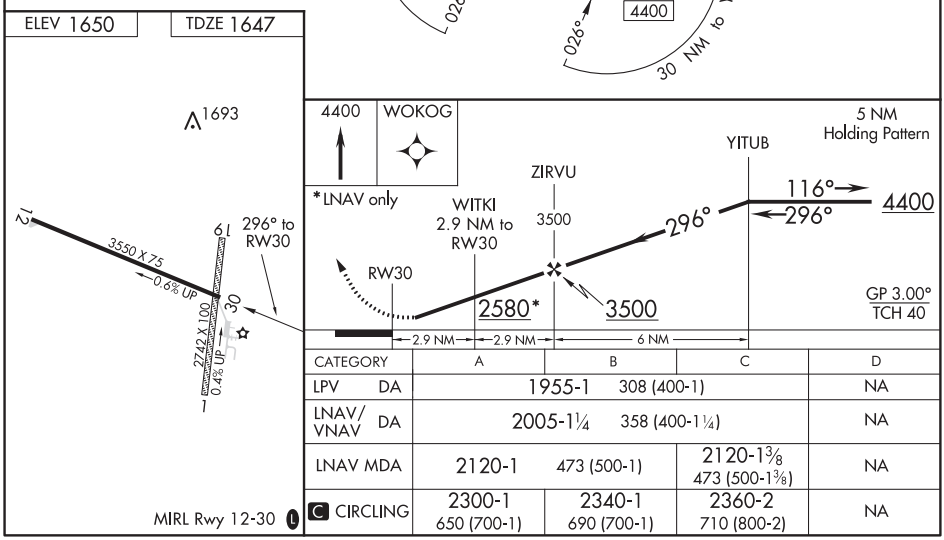

CATEGORY	A	B	C	D
LPV DA	1955-1 308 (400-1)			NA
LNAV/VNAV DA	2005-1¼ 358 (400-1¼)			NA
LNAV MDA	2120-1 473 (500-1)		2120-1⅜ 473 (500-1⅜)	NA
C CIRCLING	2300-1 650 (700-1)	2340-1 690 (700-1)	2360-2 710 (800-2)	NA

EC-3, 10 SEP 2020 to 05 NOV 2020

EC-3, 10 SEP 2020 to 05 NOV 2020

WAAS CH 49138 W09A	APP CRS 089°	Rwy ldg 4043 TDZE 1243 Apt Elev 1243

RNAV (GPS) RWY 9
CUMBERLAND MUNI (UBE)

Baro-VNAV NA when using Rice Lake altimeter setting. For uncompensated Baro-VNAV systems, LNAV/VNAV NA below -17°C (2°F) or above 54°C (130°F). DME/DME RNP-0.3 NA. Helicopter visibility reduction below ¾ SM NA. VDP NA when using Rice Lake altimeter setting. When local altimeter setting not received, use Rice Lake altimeter setting; increase LPV DA to 1536 feet and LNAV/VNAV DA to 1562 feet and all MDA 60 feet; increase LNAV/VNAV all Cats visibility ⅛ mile and increase LNAV Cat C/D visibility and Circling Cat C/D visibility ¼ mile.

MISSED APPROACH: Climb to 3400 direct BURPS and hold.

AWOS-3PT	MINNEAPOLIS CENTER	GCO	UNICOM
119.175	125.3 335.6	121.725	122.8 (CTAF) L

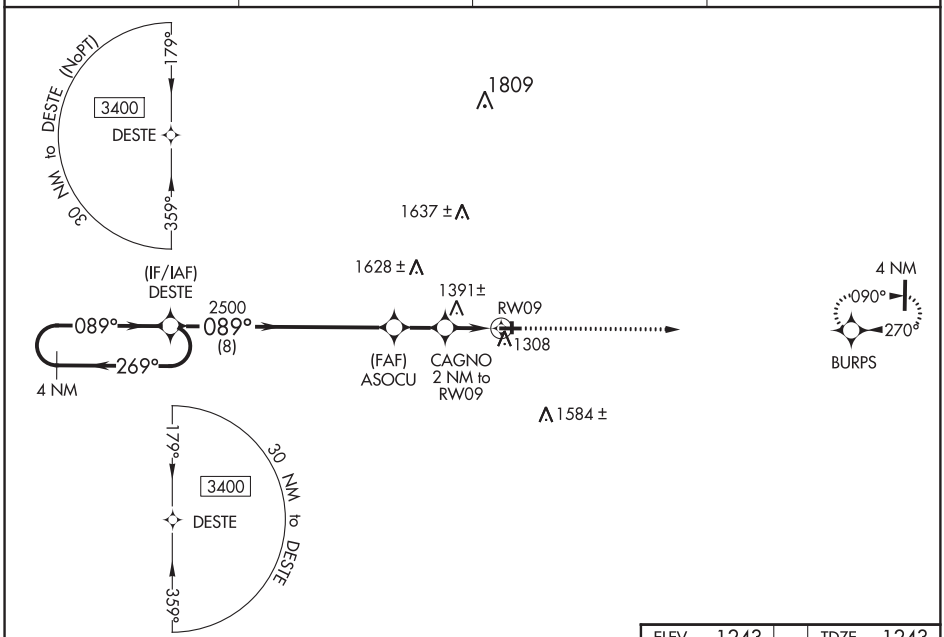

ELEV 1243	TDZE 1243

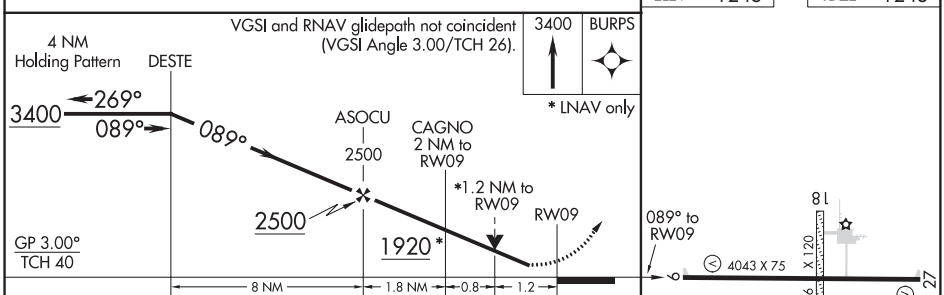

CATEGORY	A	B	1.9 NM C	D
LPV DA	1493-1 250 (300-1)			
LNAV/VNAV DA	1519-1 276 (300-1)			
LNAV MDA	1660-1 417 (500-1)		1660-1⅛ 417 (500-1⅛)	
C CIRCLING	1660-1 417 (500-1)	1940-1 697 (700-1)	1940-2 697 (700-2)	1980-2¼ 737 (800-2¼)

REIL Rwy 27 L
MIRL Rwy 9-27 L

EC-3, 10 SEP 2020 to 05 NOV 2020

EC-3, 10 SEP 2020 to 05 NOV 2020

CUMBERLAND, WISCONSIN AL-6874 (FAA) 20086

WAAS CH 93838 W27A	APP CRS 270°	Rwy ldg 4043 TDZE 1240 Apt Elev 1243

RNAV (GPS) RWY 27
CUMBERLAND MUNI (UBE)

For uncompensated Baro-VNAV systems, LNAV/VNAV NA below -17°C (2°F) or above 54°C (130°F). Baro-VNAV and VDP NA when using Rice Lake altimeter setting. DME/DME RNP-0.3 NA. Helicopter visibility reduction below ¾ SM NA. When local altimeter setting not received, use Rice Lake altimeter setting; increase LPV DA to 1533 feet and LNAV/VNAV DA to 1549 feet and all MDA 60 feet; increase LPV all Cats visibility and LNAV Cat C/D visibility ⅛ mile; increase Circling Cat D visibility ¼ mile.

MISSED APPROACH: Climb to 3400 direct DESTE and hold.

AWOS-3PT	MINNEAPOLIS CENTER	GCO	UNICOM
119.175	125.3 335.6	121.725	122.8 (CTAF) L

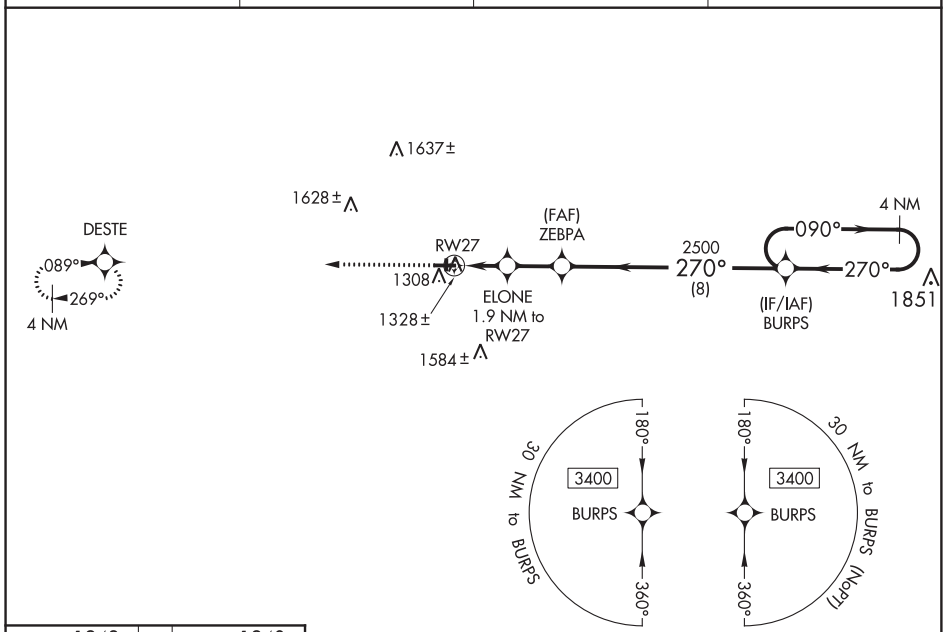

ELEV 1243 TDZE 1240

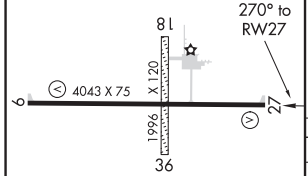



CATEGORY	A	B	C	D
LPV DA	1490-1 250 (300-1)			
LNAV/VNAV DA	1506-1 266 (300-1)			
LNAV MDA	1580-1 340 (400-1)			
C CIRCLING	1640-1 397 (400-1)	1940-1 697 (700-1)	1940-2 697 (700-2)	1980-2 ¼ 737 (800-2 ¼)

REIL Rwy 27 L
MIRL Rwy 9-27 L

EC-3, 10 SEP 2020 to 05 NOV 2020

EC-3, 10 SEP 2020 to 05 NOV 2020

LOC I-DNV	APP CRS	Rwy ldg	6006
108.5	209°	TDZE	697
		Apt Elev	697

ILS or LOC RWY 21
VERMILION RGNL (DNV)

If local altimeter not received, use University of Illinois-Willard altimeter setting, and increase all DAs/MDAs 100 feet.

MALSR

MISSED APPROACH: Climb to 1400, then climbing right turn to 2600 via DNV R-243 to BUBLE INT and hold.

AWOS-3	CHAMPAIGN APP CON ★	CLNC DEL	UNICOM
119.275	121.35 285.65	121.7	122.7 (CTAF) L

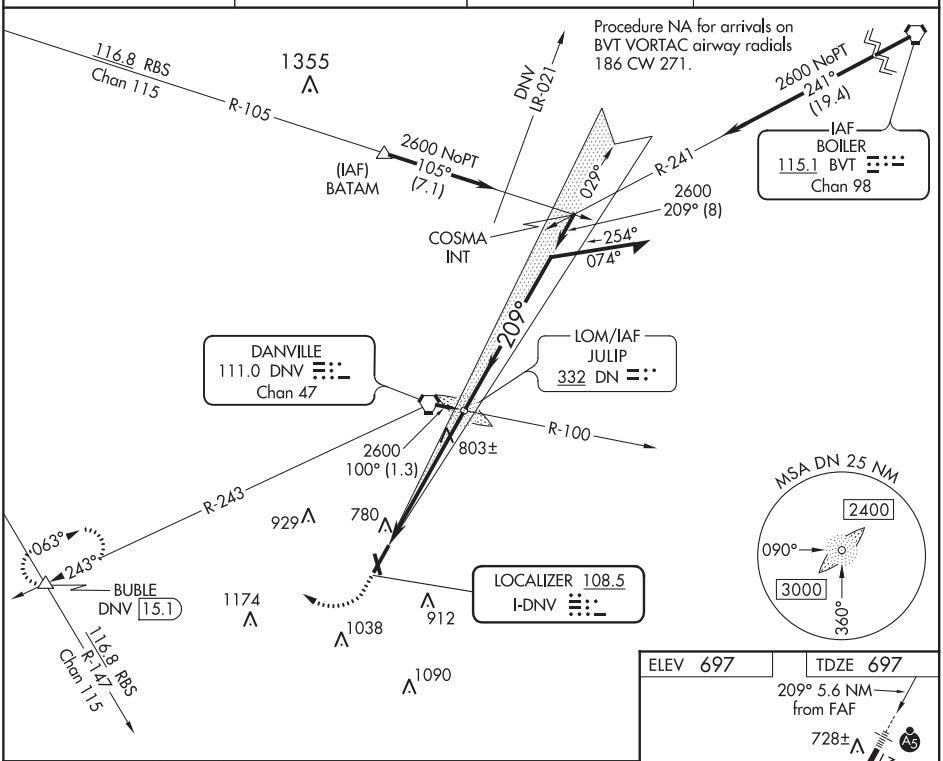

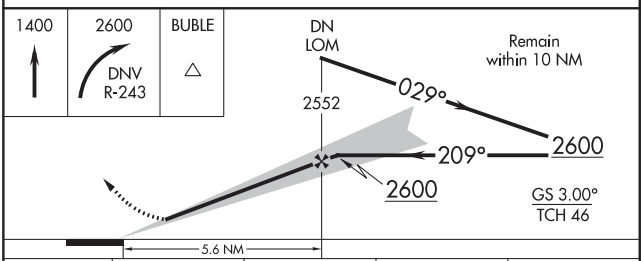

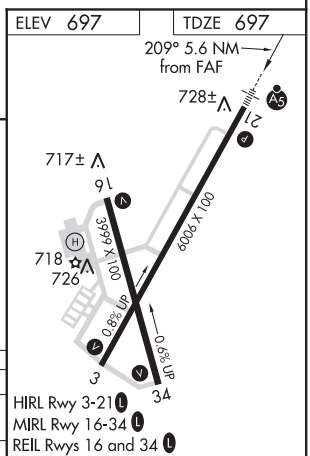

CATEGORY	A	B	C	D
S-ILS 21	897-½ 200 (200-½)			
S-LOC 21	1080-½ 383 (400-½)			1080-¾ 383 (400-¾)
CIRCLING	1160-1 463 (500-1)		1160-1½ 463 (500-1½)	1260-2 563 (600-2)

FAF to MAP 5.6 NM					
Knots	60	90	120	150	180
Min:Sec	5:36	3:44	2:48	2:14	1:52

DANVILLE, ILLINOIS

AL-5117 (FAA)

17173

RNAV (GPS) RWY 3
VERMILION RGNL (DNV)

APP CRS	Rwy ldg	6006
030°	TDZE	674
	Apt Elev	697

If local altimeter setting not received, use University of Illinois-Willard altimeter setting and increase all MDAs 100 feet. DME/DME RNP-0.3 NA. Helicopter visibility reduction below ¾ SM NA.

MISSED APPROACH: Climb to 2600 direct COSMA and hold.

AWOS-3	CHAMPAIGN APP CON ★	CLNC DEL	UNICOM
119.275	121.35 285.65	121.7	122.7 (CTAF) L

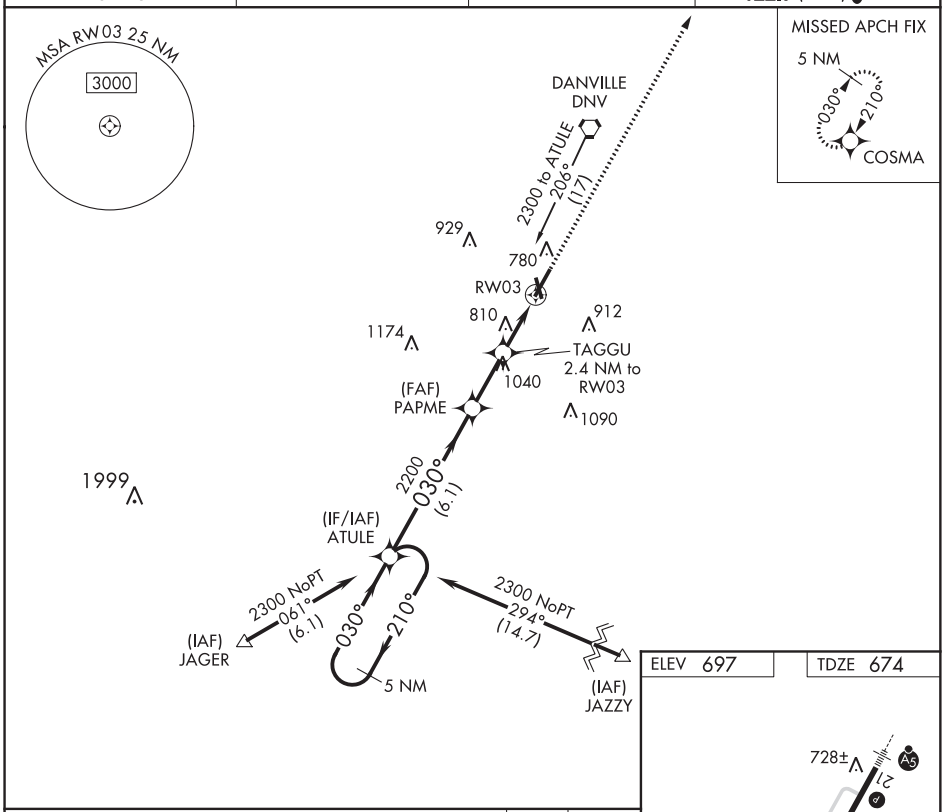

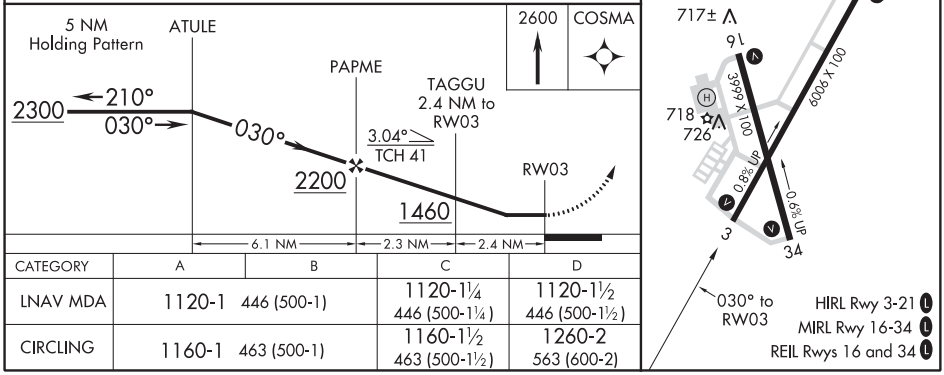

CATEGORY	A	B	C	D
LNAV MDA	1120-1 446 (500-1)		1120-1¼ 446 (500-1¼)	1120-1½ 446 (500-1½)
CIRCLING	1160-1 463 (500-1)		1160-1½ 463 (500-1½)	1260-2 563 (600-2)

EC-3, 10 SEP 2020 to 05 NOV 2020

EC-3, 10 SEP 2020 to 05 NOV 2020

DANVILLE, ILLINOIS
Orig-A 25JUL13

40°12′N-87°36′W

VERMILION RGNL (DNV)
RNAV (GPS) RWY 3

RNAV (GPS) RWY 21
VERMILION RGNL (DNV)

WAAS CH 58004 W21A	APP CRS 210°	Rwy ldg 6006 TDZE 697 Apt Elev 697

If local altimeter setting not received, use University of Illinois-Willard altimeter setting and increase all DAs/MDAs 100 feet. Baro-VNAV and VDP NA when using University of Illinois-Willard altimeter setting. For uncompensated Baro-VNAV systems, LNAV/VNAV NA below -16°C (4°F) or above 47°C (116°F). For inop MALSR, increase LPV all Cats visibility to 1 mile and LNAV Cat D visibility to 1¼ mile. DME/DME RNP-0.3 NA.

MALSR

MISSED APPROACH: Climb to 2300 direct ATULE and hold.

AWOS-3	CHAMPAIGN APP CON ★	CLNC DEL	UNICOM
119.275	121.35 285.65	121.7	122.7 (CTAF) L

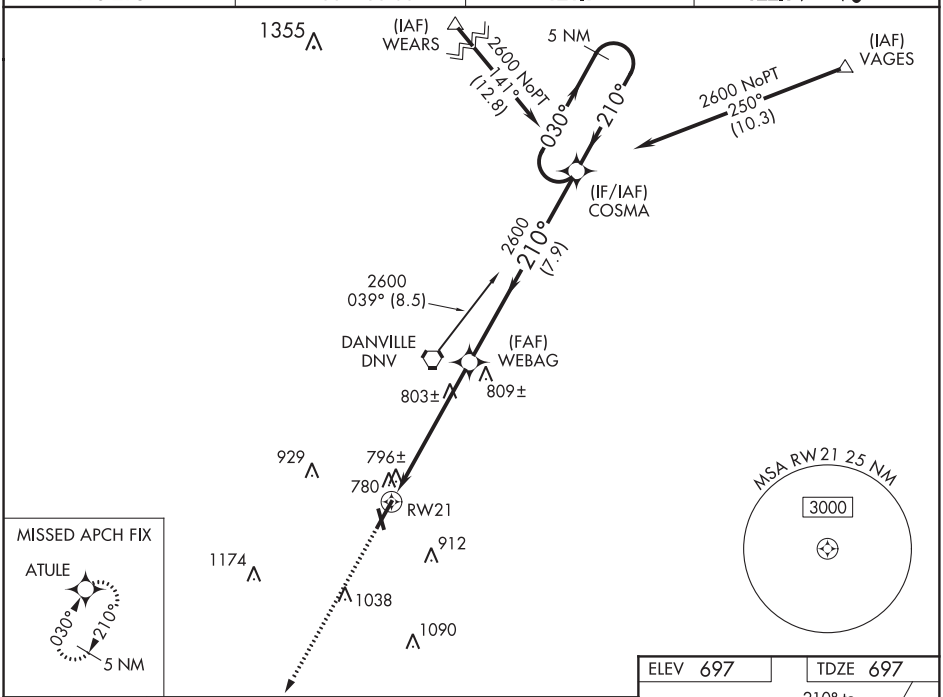

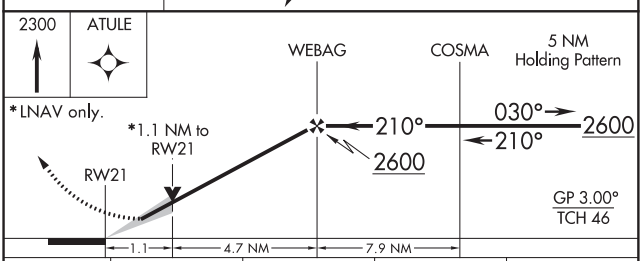

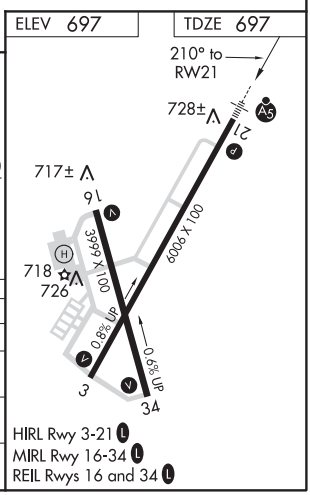

CATEGORY	A	B	C	D
LPV DA	990-½ 293 (300-½)			
LNAV/VNAV DA	1069-¾ 372 (400-¾)			
LNAV MDA	1080-½ 383 (400-½)			1080-1 383 (400-1)
CIRCLING	1160-1 463 (500-1)		1160-1½ 463 (500-1½)	1260-2 563 (600-2)

EC-3, 10 SEP 2020 to 05 NOV 2020
EC-3, 10 SEP 2020 to 05 NOV 2020

DANVILLE, ILLINOIS

AL-5117 (FAA)

17173

RNAV (GPS) RWY 34
VERMILION RGNL (DNV)

APP CRS	Rwy ldg	3999
345°	TDZE	667
	Apt Elev	697

If local altimeter setting not received, use University of Illinois-Willard altimeter setting and increase all MDAs 100 feet. DME/DME RNP-0.3 NA. Helicopter visibility reduction below ¾ SM NA.

MISSED APPROACH: Climbing right turn to 2300 direct LEONS and hold.

AWOS-3	CHAMPAIGN APP CON ★	CLNC DEL	UNICOM
119.275	121.35 285.65	121.7	122.7 (CTAF) L

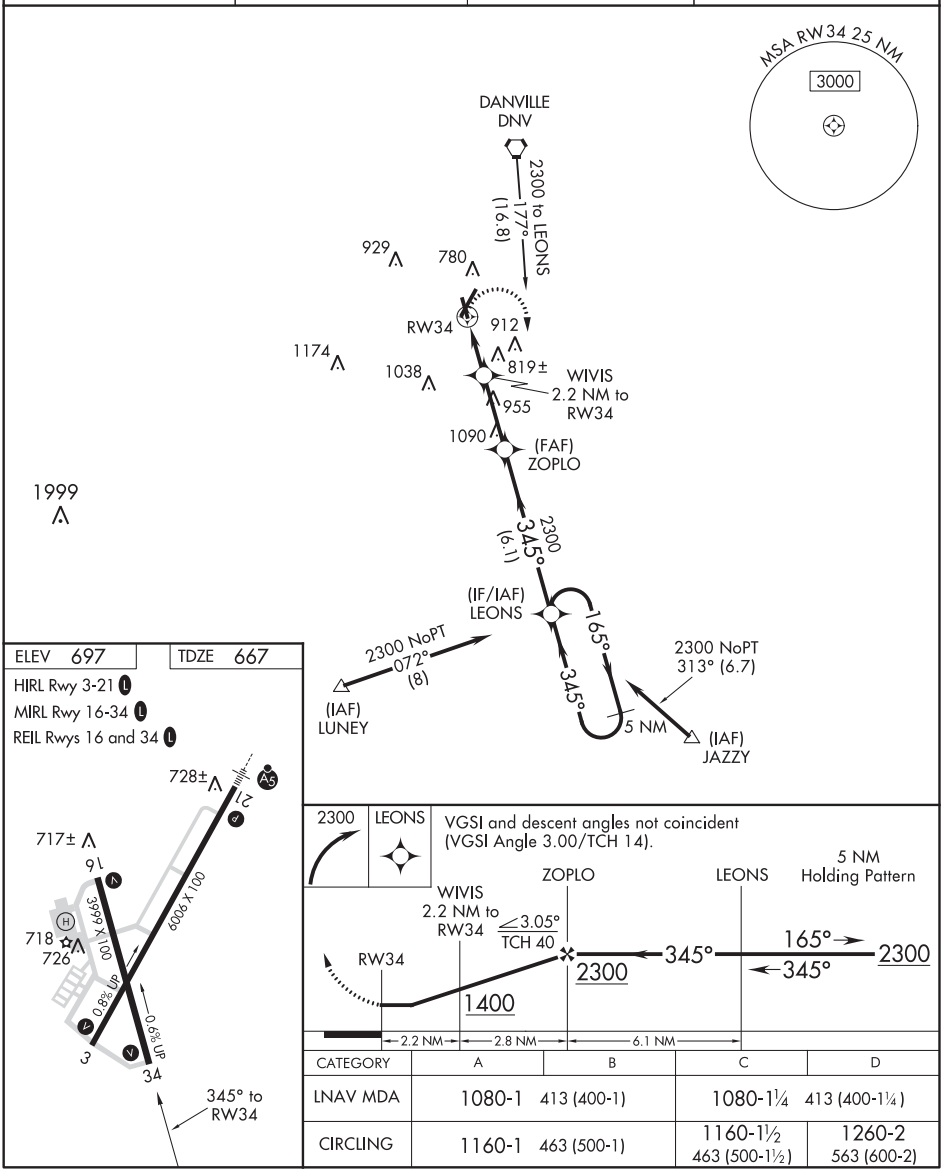

CATEGORY	A	B	C	D
LNAV MDA	1080-1 413 (400-1)		1080-1¼ 413 (400-1¼)	
CIRCLING	1160-1 463 (500-1)		1160-1½ 463 (500-1½)	1260-2 563 (600-2)

EC-3, 10 SEP 2020 to 05 NOV 2020

EC-3, 10 SEP 2020 to 05 NOV 2020

VOR/DME RWY 3
VERMILION RGNL (DNV)

VORTAC DNV 111.0 Chan 47	APP CRS 016°	Rwy ldg 6006 TDZE 674 Apt Elev 697

If local altimeter setting not received, use University of Illinois-Willard altimeter setting and increase all MDAs 100 feet.
Helicopter visibility reduction below ¾ SM NA.

MISSED APPROACH: Climb to 2300 direct DNV VORTAC and hold.

AWOS-3	CHAMPAIGN APP CON ★	CLNC DEL	UNICOM
119.275	121.35 285.65	121.7	122.7 (CTAF) L

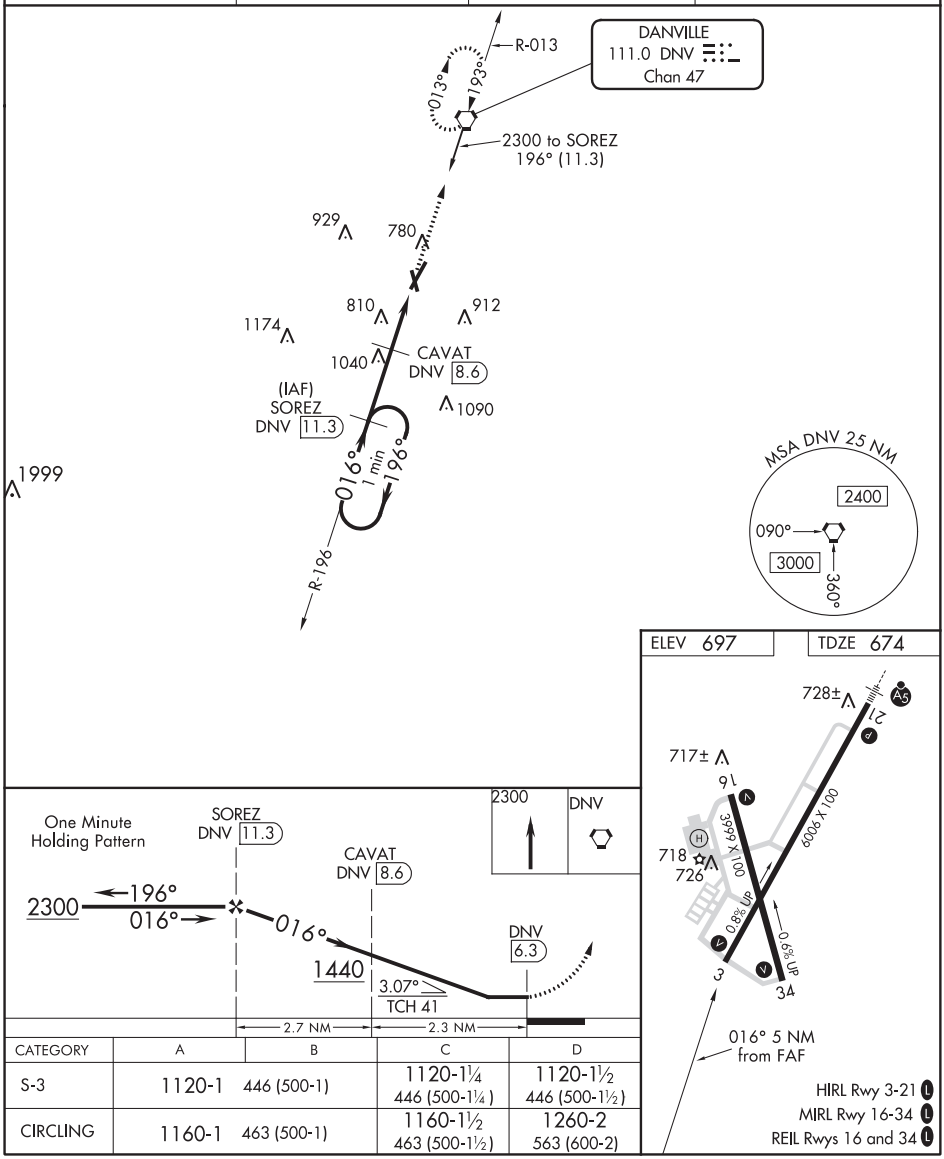

CATEGORY	A	B	C	D
S-3	1120-1	446 (500-1)	1120-1¼ 446 (500-1¼)	1120-1½ 446 (500-1½)
CIRCLING	1160-1	463 (500-1)	1160-1½ 463 (500-1½)	1260-2 563 (600-2)

HIRL Rwy 3-21 L
MIRL Rwy 16-34 L
REIL Rwys 16 and 34 L

EC-3, 10 SEP 2020 to 05 NOV 2020

EC-3, 10 SEP 2020 to 05 NOV 2020

DE KALB, ILLINOIS | AL-6050 (FAA) | 20086

ILS or LOC RWY 2
DE KALB TAYLOR MUNI (DKB)

LOC/DME I-DJK	APP CRS	Rwy ldg	7026
109.95	022°	TDZE	913
Chan 36 (Y)		Apt Elev	914

VDP NA when using Aurora altimeter setting. When local altimeter setting not received, use Aurora altimeter setting and increase all DA 61 feet and all MDA 80 feet, CETAN fix minimums increase Circling Cat C/D visibility ¼ mile. For inoperative MALSR, increase S-ILS 2 all Cats visibility to ⅞ mile. CETAN fix minimums: For inoperative MALSR, increase S-LOC 2 Cat C/D visibility to 1 mile.

MALSR

MISSED APPROACH: Climb to 3000 on heading 022° and OBK VOR/DME R-254 to YEARN Int and hold.

AWOS-3	CHICAGO APP CON	UNICOM
119.075	133.5 349.0	122.7 (CTAF) L

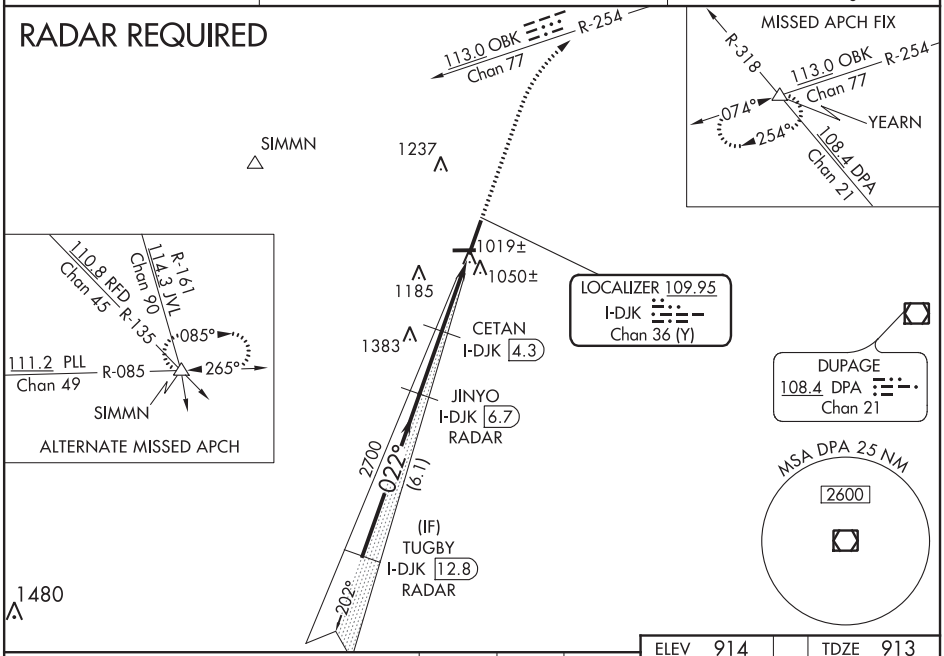

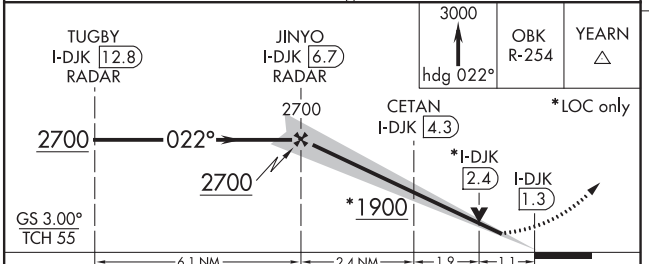

CATEGORY	A	B	C	D
S-ILS 2	1113-½ 200 (200-½)			
S-LOC 2	1900-¾ 987 (1000-¾)	1900-1 987 (1000-1)	1900-2½ 987 (1000-2½)	
CIRCLING	1900-1¼ 986 (1000-1¼)	1900-1½ 986 (1000-1½)	1900-3 986 (1000-3)	
CETAN FIX MINIMUMS				
S-LOC 2	1280-½ 367 (400-½)		1280-⅝ 367 (400-⅝)	
CIRCLING	1360-1 446 (500-1)	1480-1 566 (600-1)	1540-1¾ 626 (700-1¾)	1540-2 626 (700-2)

ELEV 914 | TDZE 913

REIL Rwys 9, 20 and 27 L
MIRL Rwys 2-20 and 9-27 L

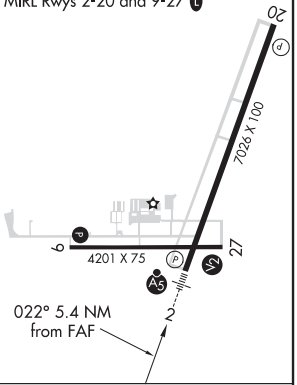

FAF to MAP 5.4 NM					
Knots	60	90	120	150	180
Min:Sec	5:24	3:36	2:42	2:10	1:48

EC-3, 10 SEP 2020 to 05 NOV 2020
EC-3, 10 SEP 2020 to 05 NOV 2020

WAAS CH 58109 W02A	APP CRS 021°	Rwy ldg 7026 TDZE 913 Apt Elev 914

RNAV (GPS) RWY 2
DE KALB TAYLOR MUNI (DKB)

Baro-VNAV NA when using Aurora altimeter setting. For uncompensated Baro-VNAV systems, LNAV/VNAV NA below -16°C (4°F) or above 47°C (116°F). DME/DME RNP-0.3 NA. VDP NA when using Aurora altimeter setting. When local altimeter setting not received, use Aurora altimeter setting and increase all DA 61 feet and all MDA 80 feet; increase all LPV and LNAV/VNAV visibilities, LNAV Cats C/D visibility, and Circling Cats C/D visibility ¼ mile. For inop MALSR, increase LPV all Cats visibility to 1.

MALSR

MISSED APPROACH: Climb to 3000 direct JUDVI and via 057° track to YEARN and hold.

AWOS-3	CHICAGO APP CON	UNICOM
119.075	133.5 349.0	122.7 (CTAF) L

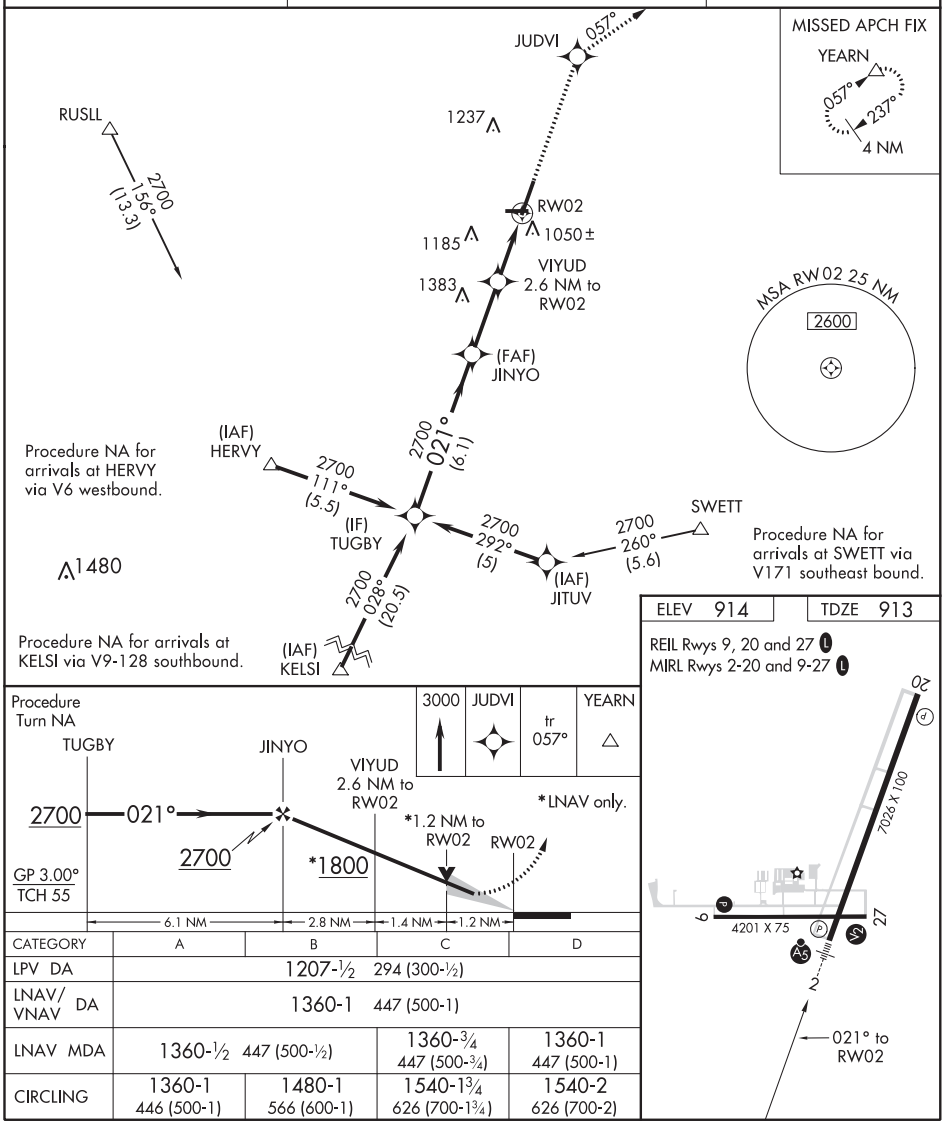

CATEGORY	A	B	C	D
LPV DA	1207-½ 294 (300-½)			
LNAV/VNAV DA	1360-1 447 (500-1)			
LNAV MDA	1360-½ 447 (500-½)		1360-¾ 447 (500-¾)	1360-1 447 (500-1)
CIRCLING	1360-1 446 (500-1)	1480-1 566 (600-1)	1540-1¾ 626 (700-1¾)	1540-2 626 (700-2)

EC-3, 10 SEP 2020 to 05 NOV 2020

DE KALB, ILLINOIS

AL-6050 (FAA)

19339

WAAS CH 82208 W09A	APP CRS 092°	Rwy ldg 4201 TDZE 912 Apt Elev 914

RNAV (GPS) RWY 9
DE KALB TAYLOR MUNI (DKB)

When local altimeter setting not received, use Aurora altimeter setting and increase all DA 61 feet and all MDA 80 feet; increase all LPV and LNAV/VNAV visibilities, LNAV Cats C/D visibility, and Circling Cats C/D visibility ¼ mile. Baro-VNAV NA when using Aurora altimeter setting. VDP NA when using Aurora altimeter setting. For uncompensated Baro-VNAV systems, LNAV/VNAV NA below -16°C (4°F) or above 47°C (116° F). DME/DME RNP-0.3 NA. Visibility reduction by helicopters NA.

MISSED APPROACH: Climb to 3000 direct OPIKE and hold.

AWOS-3	CHICAGO APP CON	UNICOM
119.075	133.5 349.0	122.7 (CTAF) L

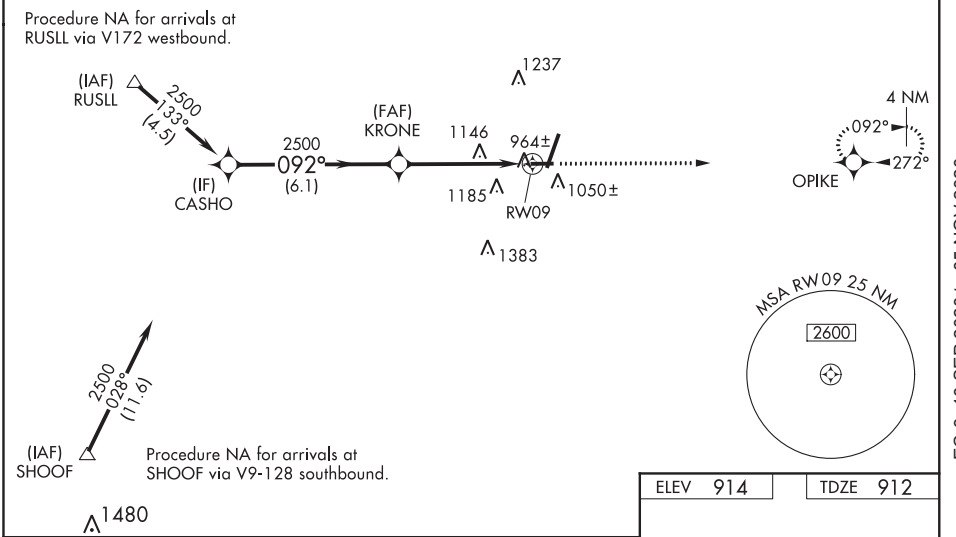

ELEV 914	TDZE 912

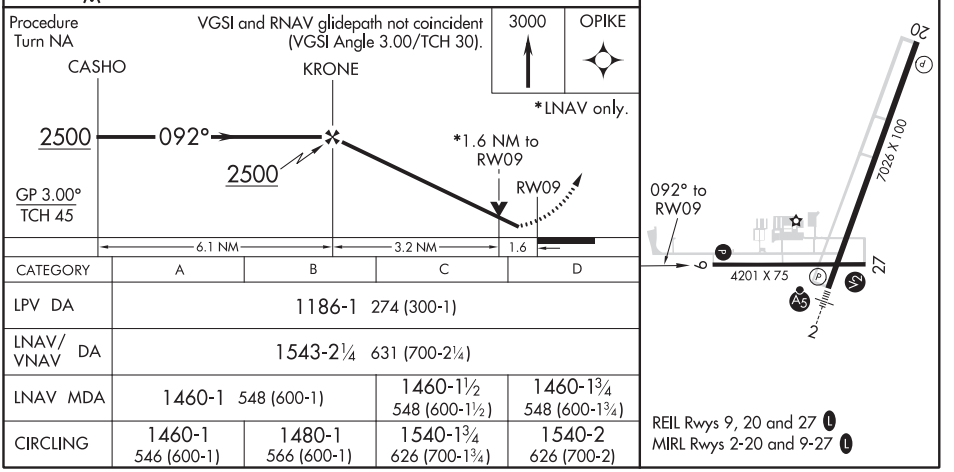

CATEGORY	A	B	C	D
LPV DA	1186-1 274 (300-1)			
LNAV/VNAV DA	1543-2¼ 631 (700-2¼)			
LNAV MDA	1460-1 548 (600-1)		1460-1½ 548 (600-1½)	1460-1¾ 548 (600-1¾)
CIRCLING	1460-1 546 (600-1)	1480-1 566 (600-1)	1540-1¾ 626 (700-1¾)	1540-2 626 (700-2)

WAAS CH 50409 W20A	APP CRS 202°	Rwy ldg 7026 TDZE 905 Apt Elev 914

RNAV (GPS) RWY 20
DE KALB TAYLOR MUNI (DKB)

Baro-VNAV NA when using Aurora altimeter setting. For uncompensated Baro-VNAV systems, LNAV/VNAV NA below -16°C (4°F) or above 47°C (116°F).
DME/DME RNP-0.3 NA. Visibility reduction by helicopters NA. VDP NA when using Aurora altimeter setting. When local altimeter setting not received, use Aurora altimeter setting and increase all DA 61 feet and all MDA 80 feet; increase all LPV and LNAV/VNAV visibilities, LNAV Cat D visibility, and Circling Cats C/D visibility ¼ mile.

MISSED APPROACH: Climb to 2700 direct TUGBY and hold.

AWOS-3	CHICAGO APP CON	UNICOM
119.075	133.5 349.0	122.7 (CTAF) L

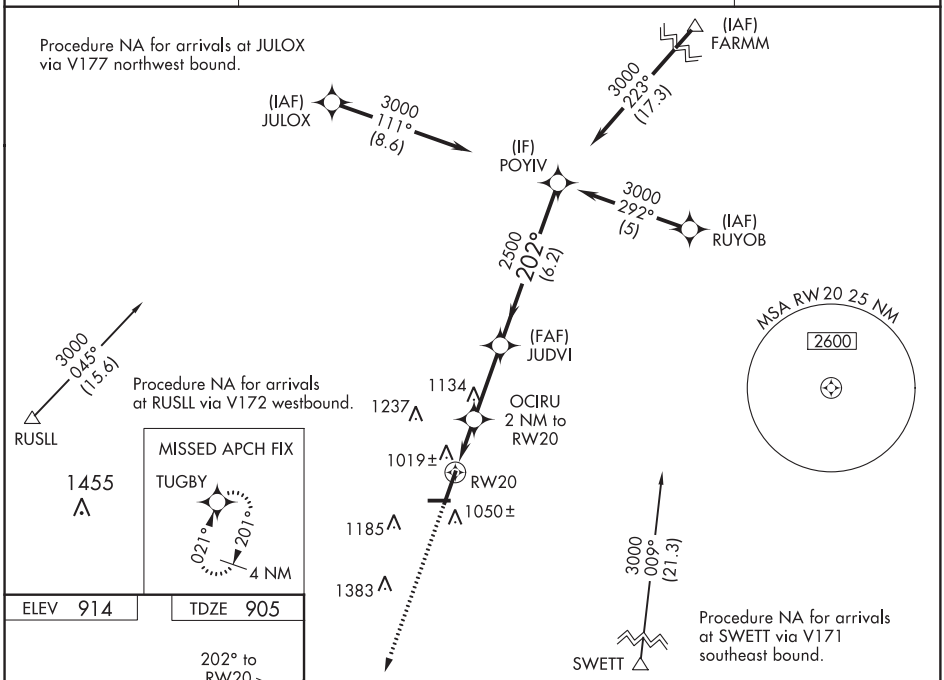

MISSED APCH FIX
TUGBY
021° 201° 4 NM

ELEV 914 TDZE 905

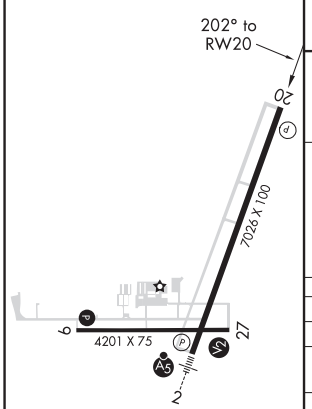

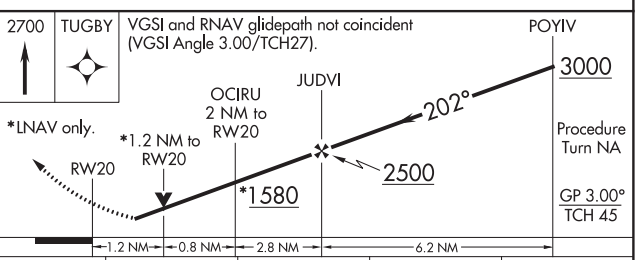

CATEGORY	A	B	C	D
LPV DA	1155-¾ 250 (300-¾)			
LNAV/VNAV DA	1430-1¾ 525 (600-1¾)			
LNAV MDA	1320-1 415 (500-1)		1320-1¼ 415 (500-1¼)	
CIRCLING	1360-1 446 (500-1)	1480-1 566 (600-1)	1540-1¾ 626 (700-1¾)	1540-2 626 (700-2)

EC-3, 10 SEP 2020 to 05 NOV 2020

EC-3, 10 SEP 2020 to 05 NOV 2020

DE KALB, ILLINOIS

AL-6050 (FAA)

19339

WAAS CH 72709 W27A	APP CRS 272°	Rwy ldg 4201 TDZE 912 Apt Elev 914

RNAV (GPS) RWY 27
DE KALB TAYLOR MUNI (DKB)

When local altimeter setting not received, use Aurora altimeter setting and increase all DA 61 feet and all MDA 80 feet; increase all LPV and LNAV/VNAV visibilities, LNAV Cats C/D visibility, and Circling Cats C/D visibility ¼ mile. Baro-VNAV NA when using Aurora altimeter setting. VDP NA when using Aurora altimeter setting. For uncompensated Baro-VNAV systems, LNAV/VNAV NA below -16° C (4°F) or above 47° C (116° F). DME/DME RNP-0.3 NA.

MISSED APPROACH: Climb to 3000 direct JADIS and via 305° track to SIMMN and hold.

AWOS-3	CHICAGO APP CON	UNICOM
119.075	133.5 349.0	122.7 (CTAF) L

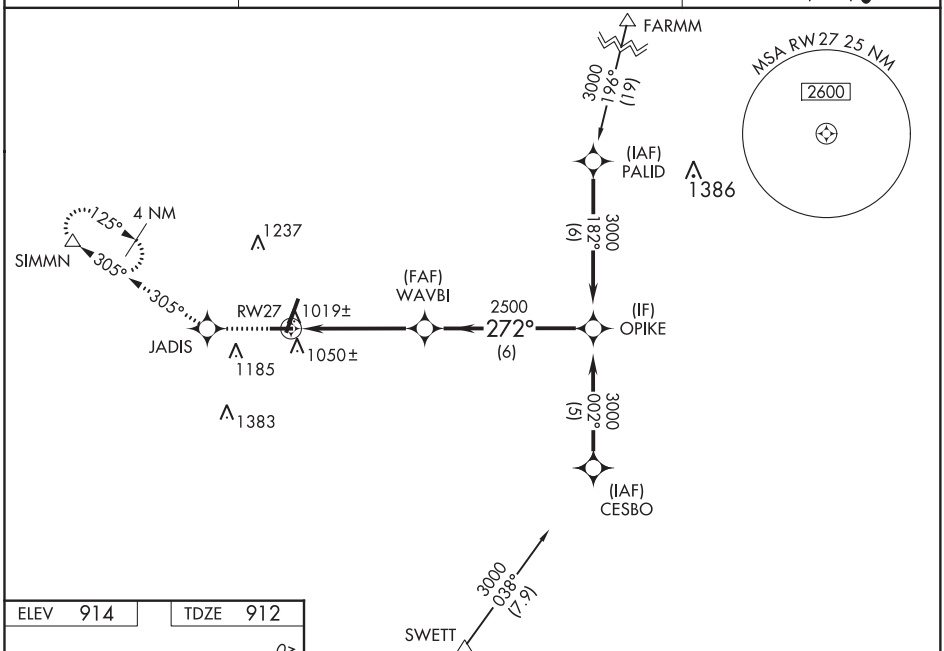

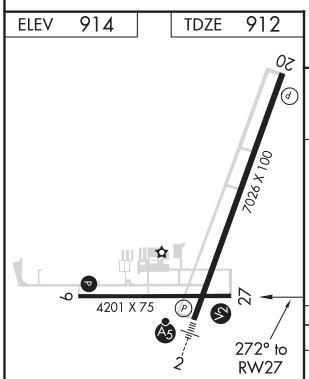

REIL Rwys 9, 20 and 27 L
MIRL Rwys 2-20 and 9-27 L

3000	JADIS	305° tr	SIMMN

VGSI and RNAV glidepath not coincident (VGSI Angle 3.00/TCH 22).

*LNAV only.

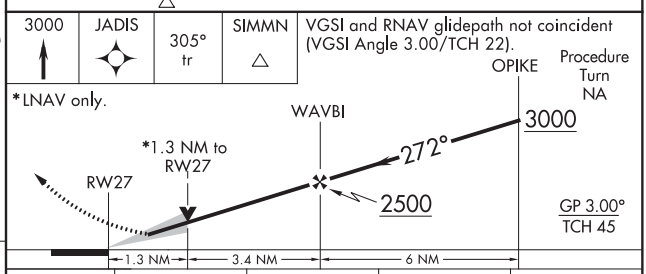

CATEGORY	A	B	C	D
LPV DA	1162-¾ 250 (300-¾)			
LNAV/VNAV DA	1317-1½ 405 (500-1½)			
LNAV MDA	1360-1 448 (500-1)		1360-1¼ 448 (500-1¼)	1360-1½ 448 (500-1½)
CIRCLING	1360-1 446 (500-1)	1480-1 566 (600-1)	1540-1¾ 626 (700-1¾)	1540-2 626 (700-2)

EC-3, 10 SEP 2020 to 05 NOV 2020

EC-3, 10 SEP 2020 to 05 NOV 2020

ILS or LOC RWY 6
DECATUR (DEC)

LOC/DME I-DEC	APP CRS	Rwy ldg	8496
110.9	060°	TDZE	677
Chan 46		Apt Elev	682

T A When local altimeter setting not received use Lincoln altimeter setting and increase all DA/MDA 80 feet, increase S-LOC 6 Cat C/D visibility to RVR 6000 and Circling Cat C/D visibility ¼ SM. For inop ALS, increase S-LOC 6 Cat C/D visibility to 1⅜ SM. For inop ALS when using Lincoln altimeter setting increase S-ILS 6 all Cats visibility to RVR 4500. VDP NA with Lincoln altimeter setting. # RVR 1800 authorized with the use of FD or AP or HUD to DA (NA when using Lincoln altimeter setting).

MALSR A5

MISSED APPROACH: Climb to 2200 then climbing left turn to 3100 on heading 270° and AXC VORTAC R-348 to MAROA INT/AXC 14.3 DME and hold.

ATIS	CHAMPAIGN APP CON★	DECATUR TOWER★	GND CON	UNICOM
126.35	132.85 290.225	118.9 (CTAF) L 291.775	121.75 291.775	122.95

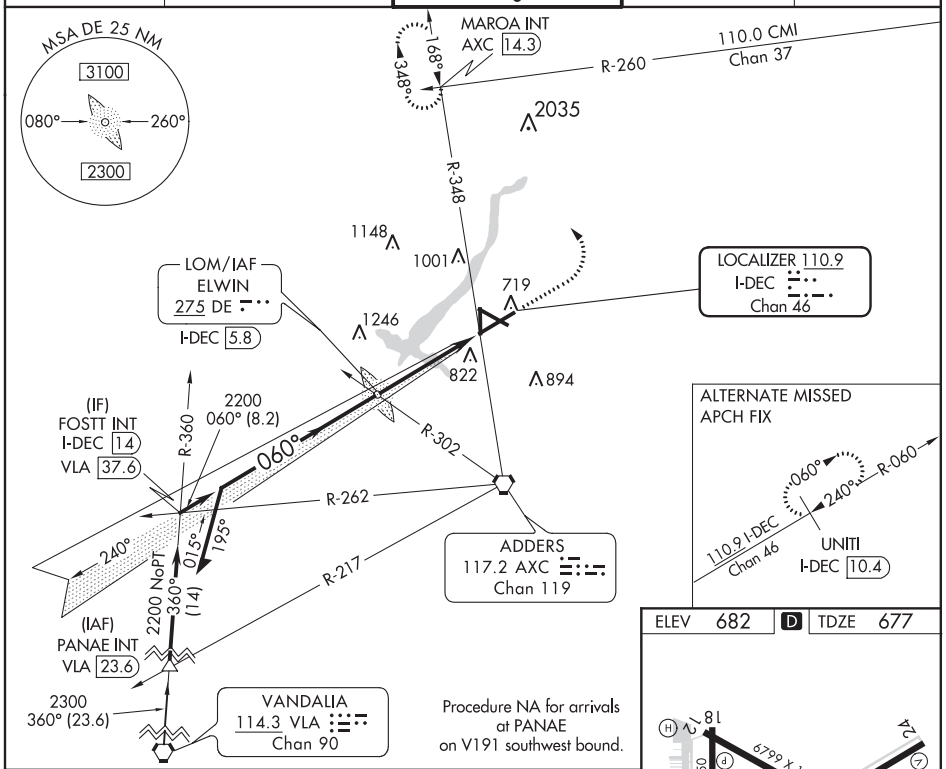

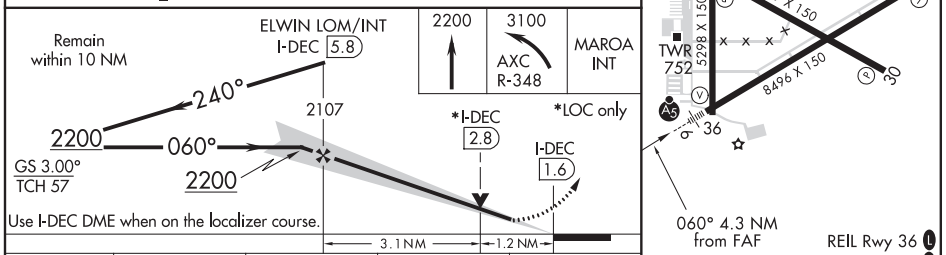

ELEV 682 | D | TDZE 677

060° 4.3 NM from FAF

REIL Rwy 36 L
HIRL Rwy 6-24 L
MIRL Rwys 12-30 and 18-36 L

CATEGORY	A	B	C	D
S-ILS 6 #	877/24 200 (200-½)			
S-LOC 6	1140/24 463 (500-½)		1140/50 463 (500-1)	
C CIRCLING	1140-1 458 (500-1)	1240-1 558 (600-1)	1360-2 678 (700-2)	1360-2¼ 678 (700-2¼)

FAF to MAP 4.3 NM

Knots	60	90	120	150	180
Min:Sec	4:18	2:52	2:09	1:43	1:26

EC-3, 10 SEP 2020 to 05 NOV 2020

EC-3, 10 SEP 2020 to 05 NOV 2020

DECATUR, ILLINOIS — AL-710 (FAA) — 20114

RNAV (GPS) RWY 6
DECATUR (DEC)

WAAS CH 86207 W06A	APP CRS 060°	Rwy ldg 8496 TDZE 677 Apt Elev 682

For inoperative MALSR, increase LPV all Cats visibility to RVR 5000 and LNAV Cat D visibility to RVR 6000. For uncompensated Baro-VNAV systems, LNAV/VNAV NA below -16°C (4°F) or above 47°C (116°F). DME/DME RNP-0.3 NA. Baro-VNAV and VDP NA when using Logan County altimeter setting. When local altimeter setting not received, use Logan County altimeter setting and increase all DA/MDA 80 feet, increase all Cats LPV and LNAV/VNAV visibility ¼ mile. Increase LNAV Cat C and Circling Cats C/D visibility ¼ mile. For inoperative MALSR when using Logan County altimeter setting increase LPV visibility to 1¼ mile. Circling to Rwy 12 NA at night.

MALSR

MISSED APPROACH: Climb to 2800 direct ZOLIP and hold.

ATIS	CHAMPAIGN APP CON★	DECATUR TOWER★	GND CON	UNICOM
126.35	132.85 290.225	118.9 (CTAF) L 291.775	121.75 291.775	122.95

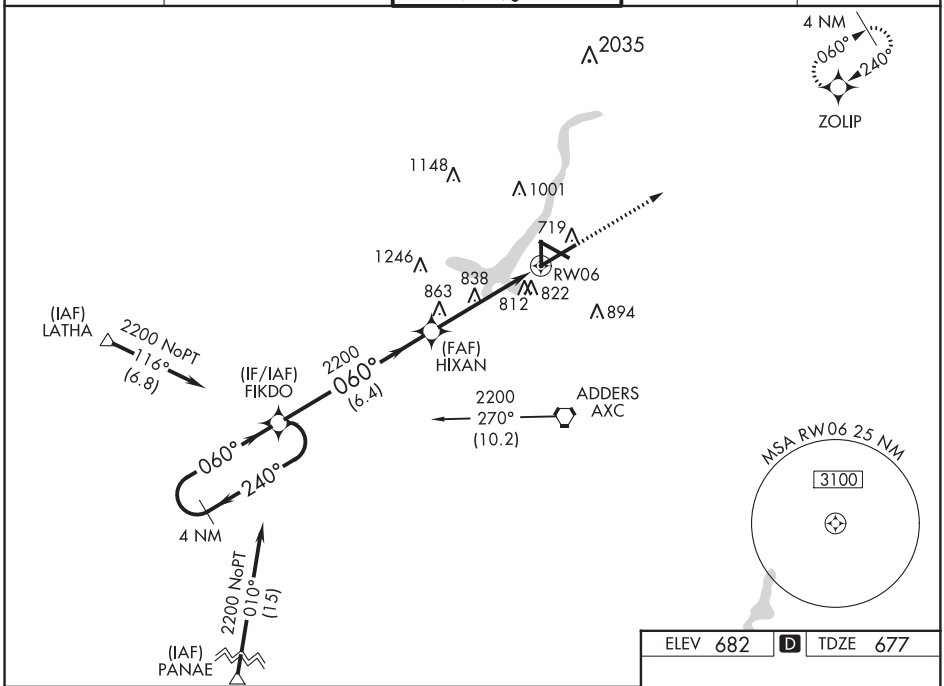

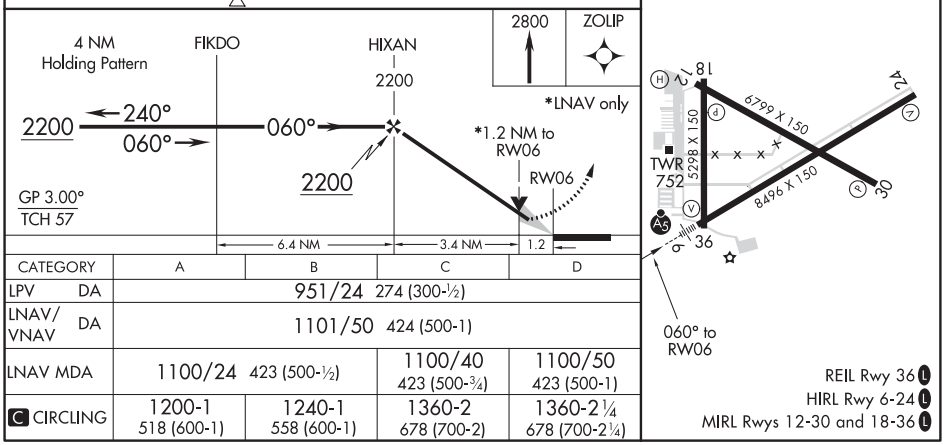

CATEGORY	A	B	C	D
LPV DA	951/24 274 (300-½)			
LNAV/VNAV DA	1101/50 424 (500-1)			
LNAV MDA	1100/24 423 (500-½)		1100/40 423 (500-¾)	1100/50 423 (500-1)
C CIRCLING	1200-1 518 (600-1)	1240-1 558 (600-1)	1360-2 678 (700-2)	1360-2¼ 678 (700-2¼)

EC-3, 10 SEP 2020 to 05 NOV 2020
EC-3, 10 SEP 2020 to 05 NOV 2020

RNAV (GPS) RWY 12
DECATUR (DEC)

WAAS CH 70627 W12A	APP CRS 120°	Rwy ldg 6799 TDZE 680 Apt Elev 682

DME/DME RNP-0.3 NA. Procedure NA at night. Helicopter visibility reduction below 1 SM NA. When local altimeter setting not received, use Lincoln altimeter setting and increase all MDA 80 feet, increase LP Cat C and D visibility ¼ SM, LNAV Cat C and D visibility ⅜ SM, and Circling Cat C and D visibility ¼ SM.

MISSED APPROACH: Climb to 3000 direct ZOBSE and hold.

ATIS	CHAMPAIGN APP CON*	DECATUR TOWER*	GND CON	UNICOM
126.35	132.85 290.225	118.9 (CTAF) L 291.775	121.75 291.775	122.95

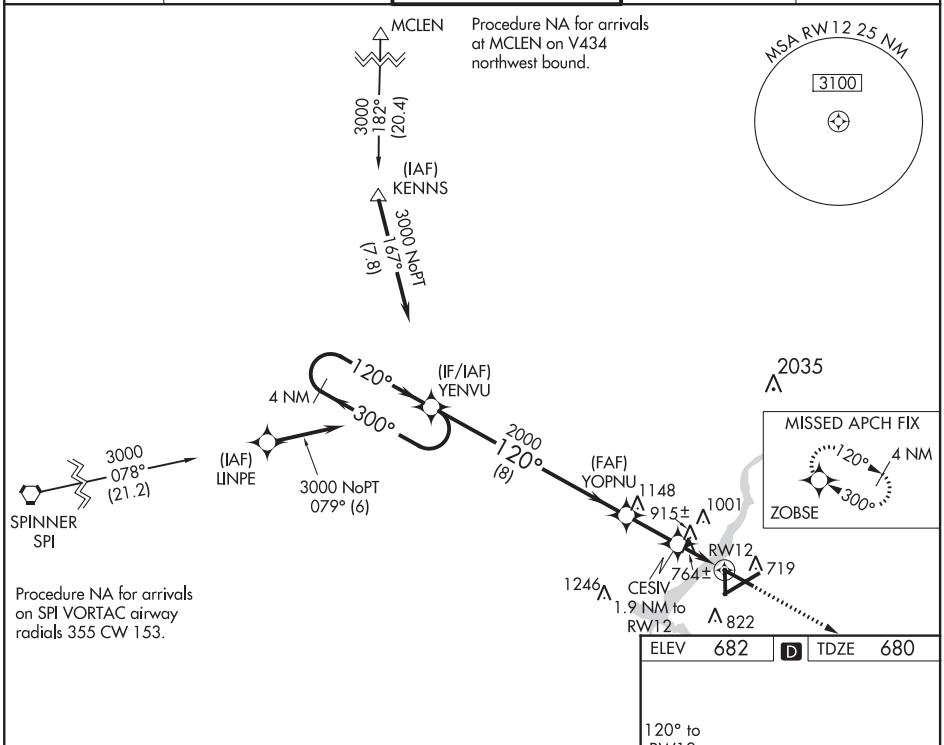

ELEV 682 D TDZE 680

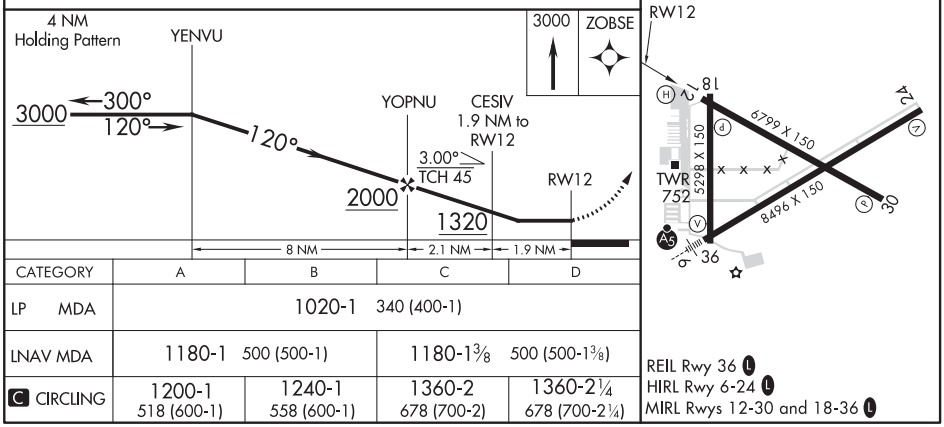

CATEGORY	A	B	C	D
LP MDA	1020-1 340 (400-1)			
LNAV MDA	1180-1 500 (500-1)		1180-1⅜ 500 (500-1⅜)	
C CIRCLING	1200-1 518 (600-1)	1240-1 558 (600-1)	1360-2 678 (700-2)	1360-2¼ 678 (700-2¼)

REIL Rwy 36 L
HIRL Rwy 6-24 L
MIRL Rwys 12-30 and 18-36 L

EC-3, 10 SEP 2020 to 05 NOV 2020

EC-3, 10 SEP 2020 to 05 NOV 2020

DECATUR, ILLINOIS | AL-710 (FAA) | 19283

WAAS CH 82038 W18A	APP CRS 180°	Rwy ldg 5298 TDZE 680 Apt Elev 682

RNAV (GPS) RWY 18
DECATUR (DEC)

RNP APCH.

For uncompensated Baro-VNAV systems, LNAV/VNAV NA below -19°C or above 54°C. Baro-VNAV and VDP NA when using Logan County altimeter setting. Rwy 18 helicopter visibility reduction below ¾ SM NA. When local altimeter setting not received, use Logan County altimeter setting: Increase LPV DA to 1032 feet and visibility all Cats ¼ mile, LNAV/VNAV DA to 1326 feet and visibility all Cats ⅝ mile; increase all MDA 80 feet and LNAV visibility Cats C/D ⅛ mile, Circling Cat C/D visibility ¼ mile.

MISSED APPROACH: Climb to 2300 direct OKEVE and hold.

ATIS	CHAMPAIGN APP CON★	DECATUR TOWER★	GND CON	UNICOM
126.35	132.85 290.225	118.9 (CTAF) L 291.775	121.75 291.775	122.95

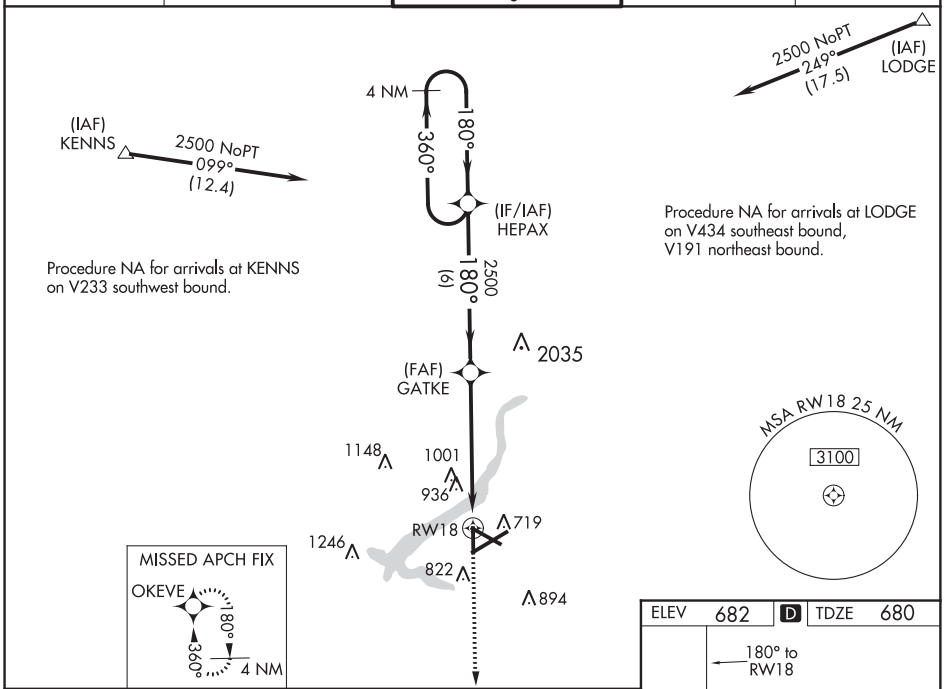

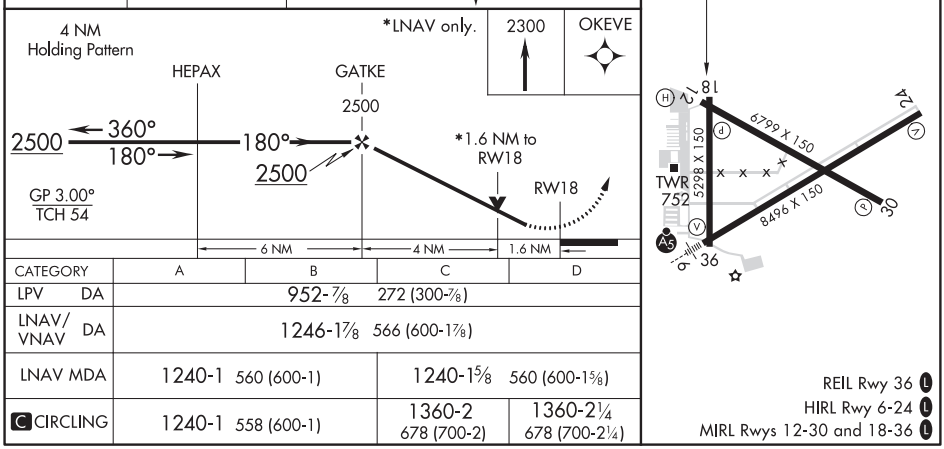

CATEGORY	A	B	C	D
LPV DA	952-⅞ 272 (300-⅞)			
LNAV/VNAV DA	1246-1⅞ 566 (600-1⅞)			
LNAV MDA	1240-1 560 (600-1)		1240-1⅝ 560 (600-1⅝)	
C CIRCLING	1240-1 558 (600-1)		1360-2 678 (700-2)	1360-2¼ 678 (700-2¼)

EC-3, 10 SEP 2020 to 05 NOV 2020

DECATUR, ILLINOIS
Amdt 1A 03JAN19

39°50′N-88°52′W

DECATUR (DEC)
RNAV (GPS) RWY 18

WAAS CH 93738 W24A	APP CRS 240°	Rwy ldg 8496 TDZE 682 Apt Elev 682

RNAV (GPS) RWY 24
DECATUR (DEC)

RNP APCH.

For uncompensated Baro-VNAV systems, LNAV/VNAV NA below -19°C or above 54°C.
Baro-VNAV and VDP NA when using Logan County altimeter setting.
When local altimeter setting not received, use Logan County altimeter setting; increase LPV DA to 1012 feet and visibility all Cats ¼ mile, LNAV/VNAV DA to 1168 feet and visibility all Cats ¼ mile; increase all MDA 80 feet and LNAV visibility Cats C/D ⅜ mile, Circling visibility Cats C/D ¼ mile.

MISSED APPROACH: Climb to 2300 direct FIKDO and hold.

ATIS	CHAMPAIGN APP CON*	DECATUR TOWER*	GND CON	UNICOM
126.35	132.85 290.225	118.9 (CTAF) L 291.775	121.75 291.775	122.95

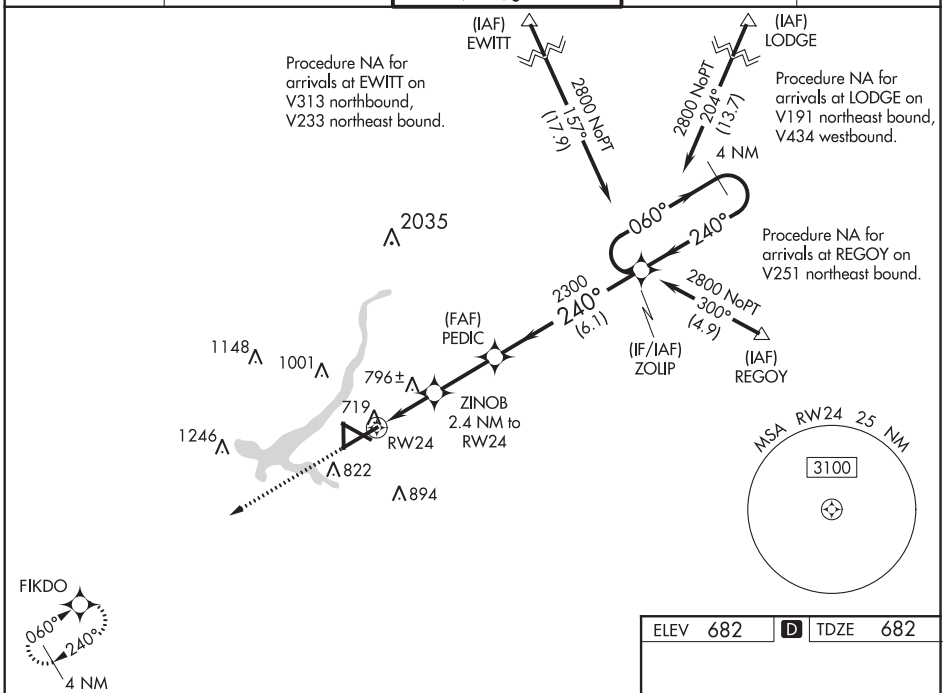

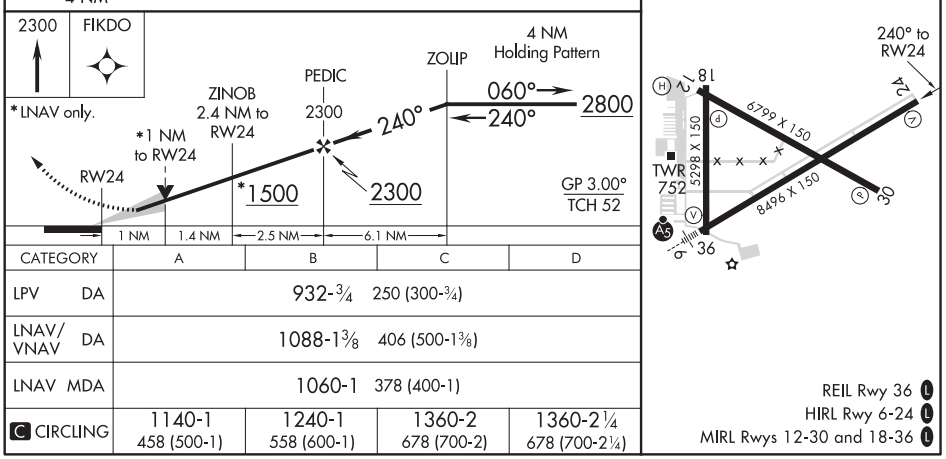

CATEGORY	A	B	C	D
LPV DA	932-¾ 250 (300-¾)			
LNAV/VNAV DA	1088-1⅜ 406 (500-1⅜)			
LNAV MDA	1060-1 378 (400-1)			
C CIRCLING	1140-1 458 (500-1)	1240-1 558 (600-1)	1360-2 678 (700-2)	1360-2¼ 678 (700-2¼)

EC-3, 10 SEP 2020 to 05 NOV 2020
EC-3, 10 SEP 2020 to 05 NOV 2020

WAAS CH 49127 W30A	APP CRS 300°	Rwy ldg 6799 TDZE 679 Apt Elev 682

RNAV (GPS) RWY 30
DECATUR (DEC)

RNP APCH.

For uncompensated Baro-VNAV systems, LNAV/VNAV NA below -19°C or above 54°C.
When local altimeter setting not received, use Lincoln altimeter setting and increase all DA/MDA 80 feet, increase LNAV Cat C/D and Circling Cat C/D visibility ¼ SM. Baro-VNAV and VDP NA when using Lincoln altimeter setting.

MISSED APPROACH: Climb to 3000 direct YENVU and hold.

ATIS	CHAMPAIGN APP CON★	DECATUR TOWER★	GND CON	UNICOM
126.35	132.85 290.225	118.9 (CTAF) L 291.775	121.75 291.775	122.95

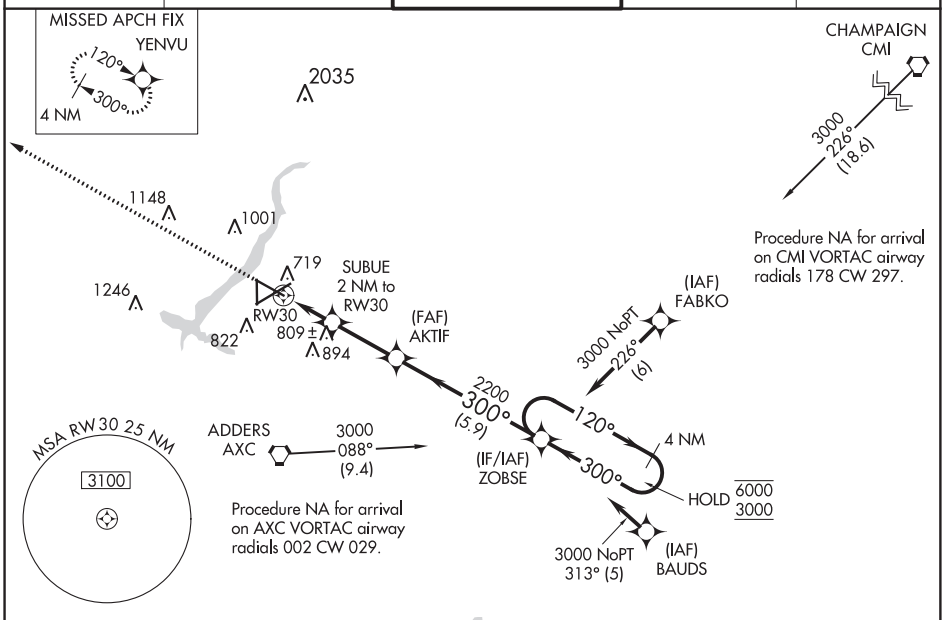

ELEV 682 D TDZE 679

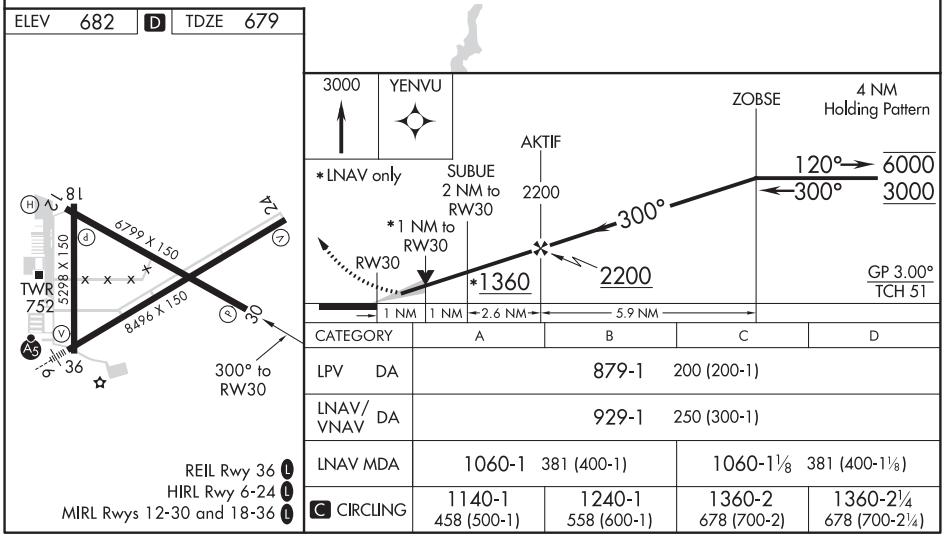

CATEGORY	A	B	C	D
LPV DA	879-1 200 (200-1)			
LNAV/VNAV DA	929-1 250 (300-1)			
LNAV MDA	1060-1 381 (400-1)		1060-1⅛ 381 (400-1⅛)	
C CIRCLING	1140-1 458 (500-1)	1240-1 558 (600-1)	1360-2 678 (700-2)	1360-2¼ 678 (700-2¼)

EC-3, 10 SEP 2020 to 05 NOV 2020

WAAS CH 45738 W36A	APP CRS 360°	Rwy ldg 5298 TDZE 678 Apt Elev 682

RNAV (GPS) RWY 36
DECATUR (DEC)

RNP APCH.

Baro-VNAV and VDP NA when using Lincoln altimeter setting. For uncompensated Baro-VNAV systems, LNAV/VNAV NA below -19°C or above 54°C. When local altimeter setting not received, use Lincoln altimeter setting and increase all DA/MDA 80 feet, increase LPV all Cats visibility ¼ SM, LNAV/VNAV all Cats visibility ¼ SM, LNAV Cat C/D and Circling Cat C/D visibility ⅜ SM.

MISSED APPROACH: Climb to 3100 direct HEPAX and hold.

ATIS	CHAMPAIGN APP CON*	DECATUR TOWER*	GND CON	UNICOM
126.35	132.85 290.225	118.9 (CTAF) L 291.775	121.75 291.775	122.95

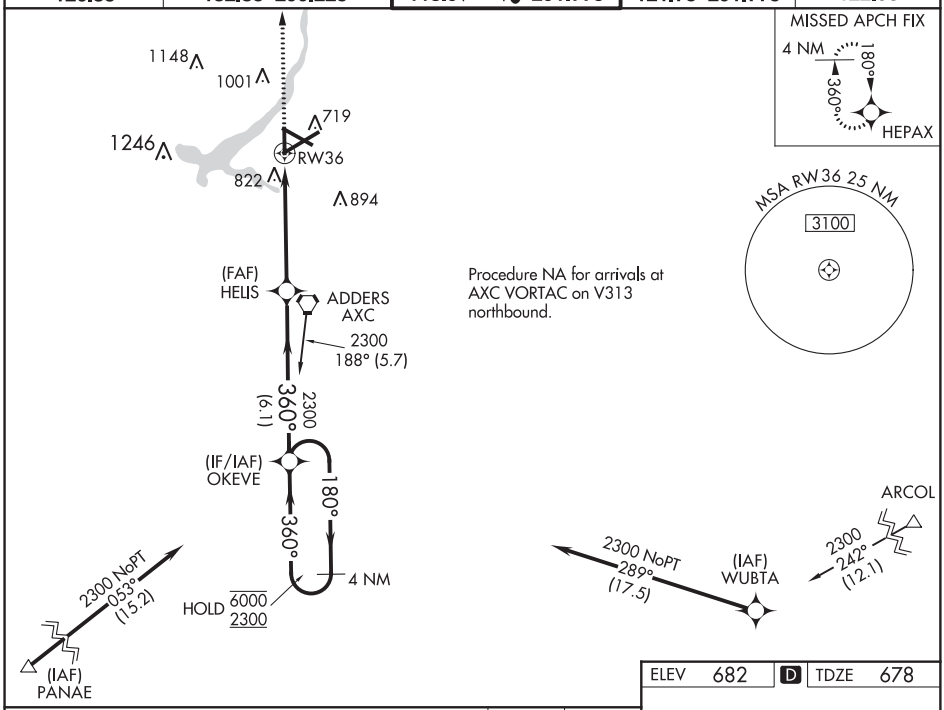

ELEV	682	D	TDZE	678

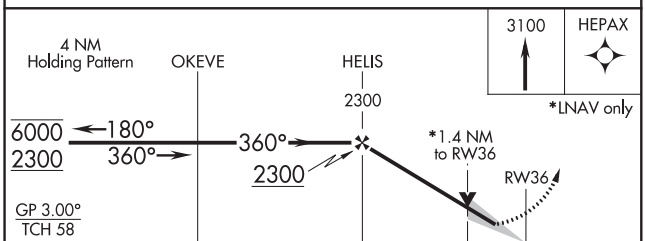

CATEGORY	A	B	C	D
LPV DA	984-⅞ 306 (400-⅞)			
LNAV/VNAV DA	1082-1⅛ 404 (400-1⅛)			
LNAV MDA	1180-1 502 (500-1)		1180-1⅜ 502 (500-1⅜)	
C CIRCLING	1180-1 498 (500-1)	1240-1 558 (600-1)	1360-2 678 (700-2)	1360-2¼ 678 (700-2¼)

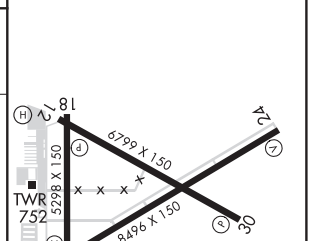

REIL Rwy 36 L
HIRL Rwy 6-24 L
MIRL Rwys 12-30 and 18-36 L

EC-3, 10 SEP 2020 to 05 NOV 2020

EC-3, 10 SEP 2020 to 05 NOV 2020

DECATUR, ILLINOIS AL-710 (FAA) 19283

LOC BC RWY 24
DECATUR (DEC)

LOC/DME I-DEC	APP CRS	Rwy ldg	8496
110.9	240°	TDZE	682
Chan 46		Apt Elev	682

DME required.

When local altimeter setting not received use Lincoln altimeter setting and increase all MDA 80 feet, increase S-LOC 24 Cat C/D visibility ⅛ SM and Circling Cat C/D visibility ¼ SM.

MISSED APPROACH: Climb to 2000 then climbing right turn to 3100 on heading 050° and AXC VORTAC R-348 to MAROA INT/AXC 14.3 DME and hold.

ATIS	CHAMPAIGN APP CON★	DECATUR TOWER★	GND CON	UNICOM
126.35	132.85 290.225	118.9 (CTAF) L 291.775	121.75 291.775	122.95

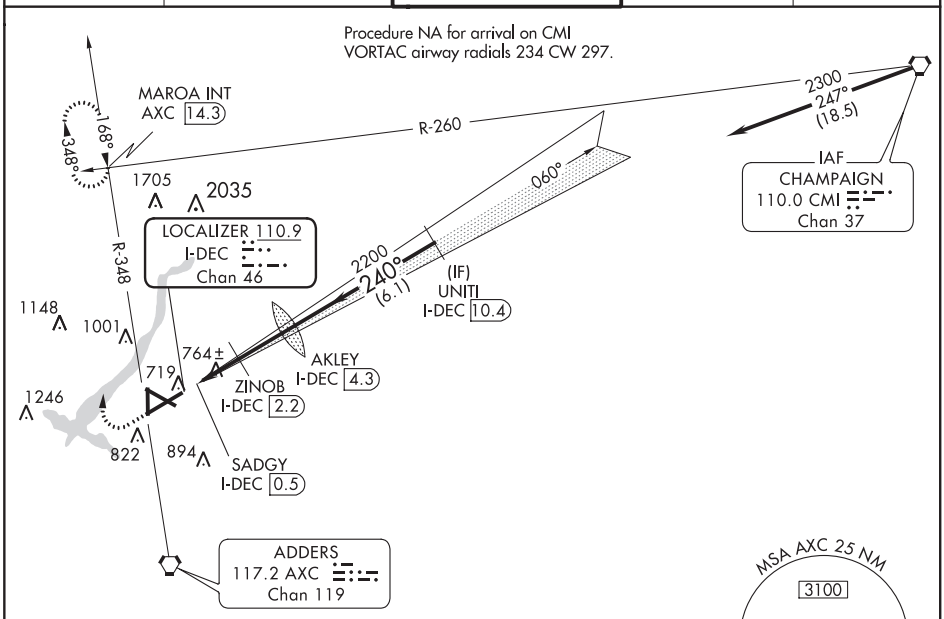

ELEV 682 D TDZE 682

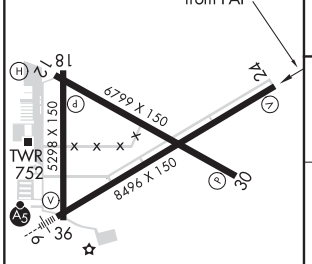

REIL Rwy 36 L
HIRL Rwy 6-24 L
MIRL Rwys 12-30 and 18-36 L

FAF to MAP 3.8 NM					
Knots	60	90	120	150	180
Min:Sec	3:48	2:32	1:54	1:31	1:16

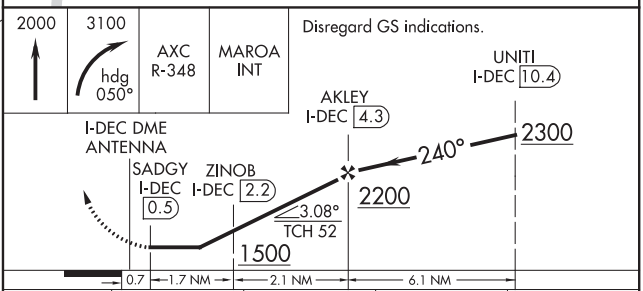

CATEGORY	A	B	C	D
S-LOC 24	1020-1 338 (400-1)			
C CIRCLING	1140-1 458 (500-1)	1240-1 558 (600-1)	1360-2 678 (700-2)	1360-2¼ 678 (700-2¼)

DECATUR, ILLINOIS
Amdt 11 03JAN19

39°50′N-88°52′W

DECATUR (DEC)
LOC BC RWY 24

EC-3, 10 SEP 2020 to 05 NOV 2020

EC-3, 10 SEP 2020 to 05 NOV 2020

VORTAC AXC	APP CRS	Rwy ldg	5298
117.2	169°	TDZE	680
Chan 119		Apt Elev	682

VOR RWY 18
DECATUR (DEC)

When local altimeter setting not received, use Logan County altimeter setting and increase all MDA 80 feet; increase S-18 Cat C/D and Circling Cat C/D visibility ¼ SM. Rwy 18 helicopter visibility reduction below ¾ SM NA.

MISSED APPROACH: Climb to 3000 direct AXC VORTAC and hold, continue climb-in-hold to 3000.

ATIS	CHAMPAIGN APP CON★	DECATUR TOWER★	GND CON	UNICOM
126.35	132.85 290.225	118.9 (CTAF) L 291.775	121.75 291.775	122.95

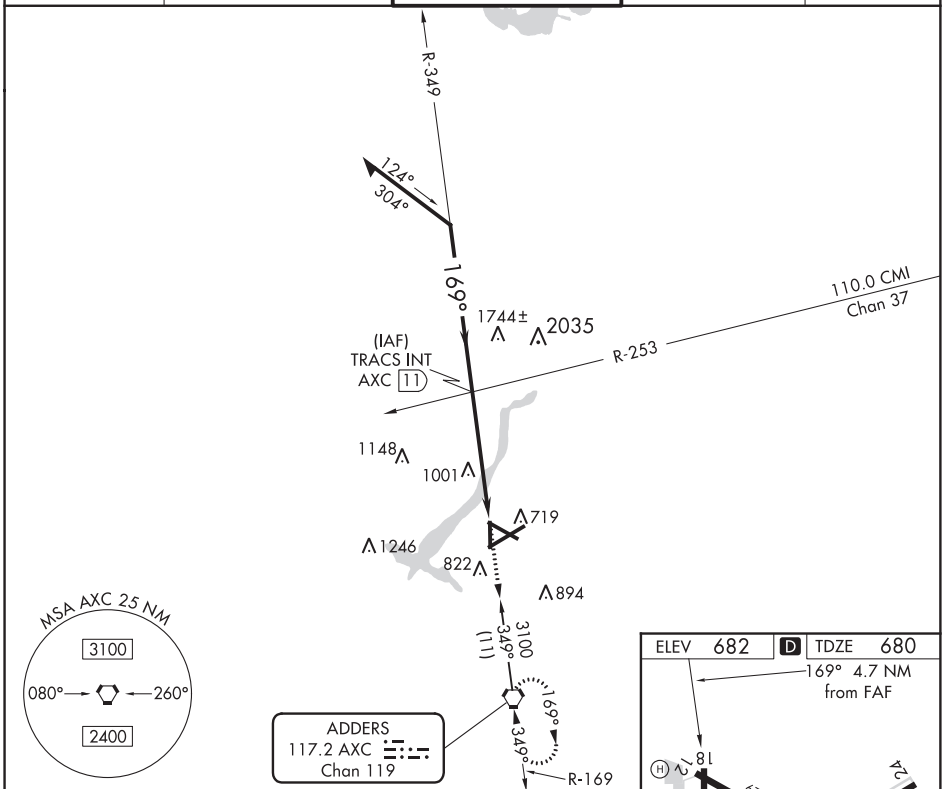

CATEGORY	A	B	C	D
S-18	1260-1 580 (600-1)		1260-1½ 580 (600-1½)	1260-1¾ 580 (600-1¾)
C CIRCLING	1260-1 578 (600-1)		1360-2 678 (700-2)	1360-2¼ 678 (700-2¼)

FAF to MAP 4.7 NM

Knots	60	90	120	150	180
Min:Sec	4:42	3:08	2:21	1:53	1:34

EC-3, 10 SEP 2020 to 05 NOV 2020
EC-3, 10 SEP 2020 to 05 NOV 2020

DECATUR, ILLINOIS AL-710 (FAA) 19283

VOR RWY 36
DECATUR (DEC)

VORTAC AXC	APP CRS	Rwy ldg 5298
117.2	348°	TDZE 678
Chan 119		Apt Elev 682

DME required.

Rwy 36 helicopter visibility reduction below ¾ NA. When local altimeter setting not received, use Lincoln altimeter setting and increase all MDA 80 feet, increase S-36 Cat C/D and Circling Cat C/D visibility ¼ SM. VDP NA when using Lincoln altimeter setting.

MISSED APPROACH: Climb to 3100 on AXC VORTAC R-348 to MAROA INT/AXC 14.3 DME and hold.

ATIS	CHAMPAIGN APP CON ★	DECATUR TOWER ★	GND CON	UNICOM
126.35	132.85 290.225	118.9 (CTAF) L 291.775	121.75 291.775	122.95

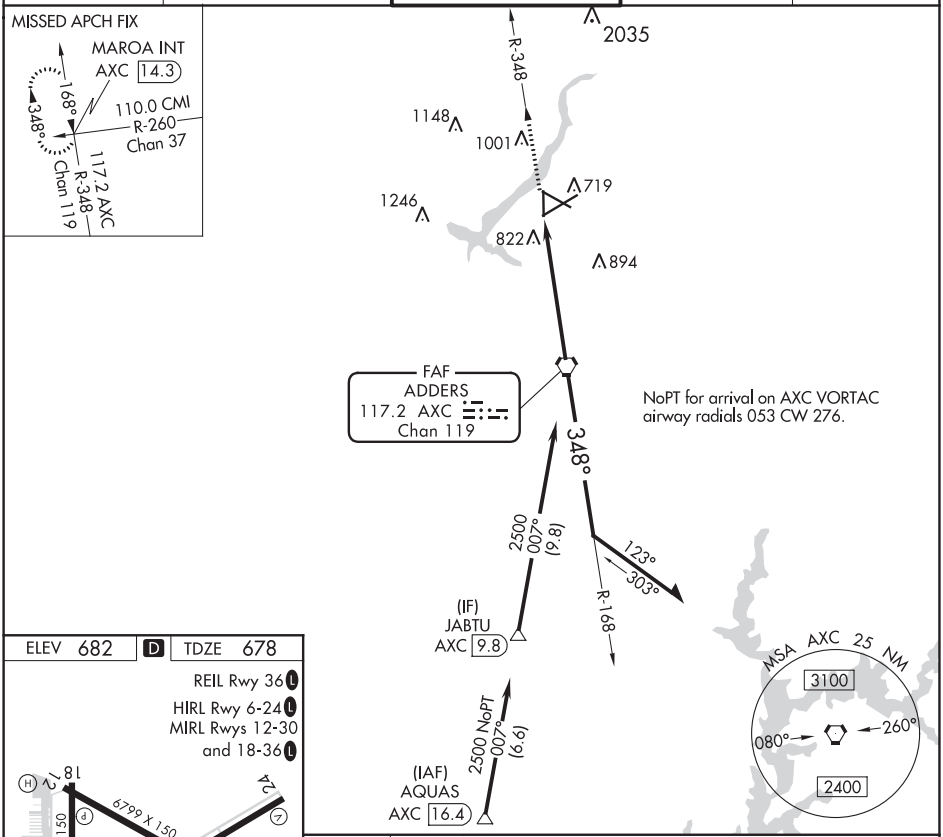

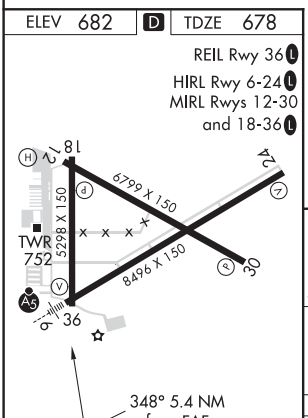

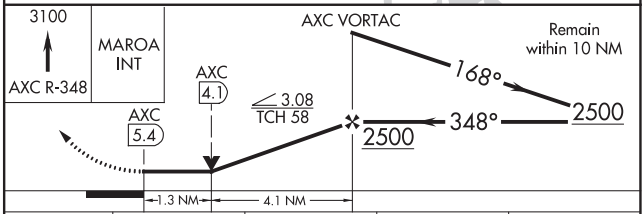

FAF to MAP 5.4 NM					
Knots	60	90	120	150	180
Min:Sec	5:24	3:36	2:42	2:10	1:48

CATEGORY	A	B	C	D
S-36	1160-1 482 (500-1)		1160-1⅜ 482 (500-1⅜)	
C CIRCLING	1160-1 478 (500-1)	1240-1 558 (600-1)	1360-2 678 (700-2)	1360-2¼ 678 (700-2¼)

EC-3, 10 SEP 2020 to 05 NOV 2020

EC-3, 10 SEP 2020 to 05 NOV 2020

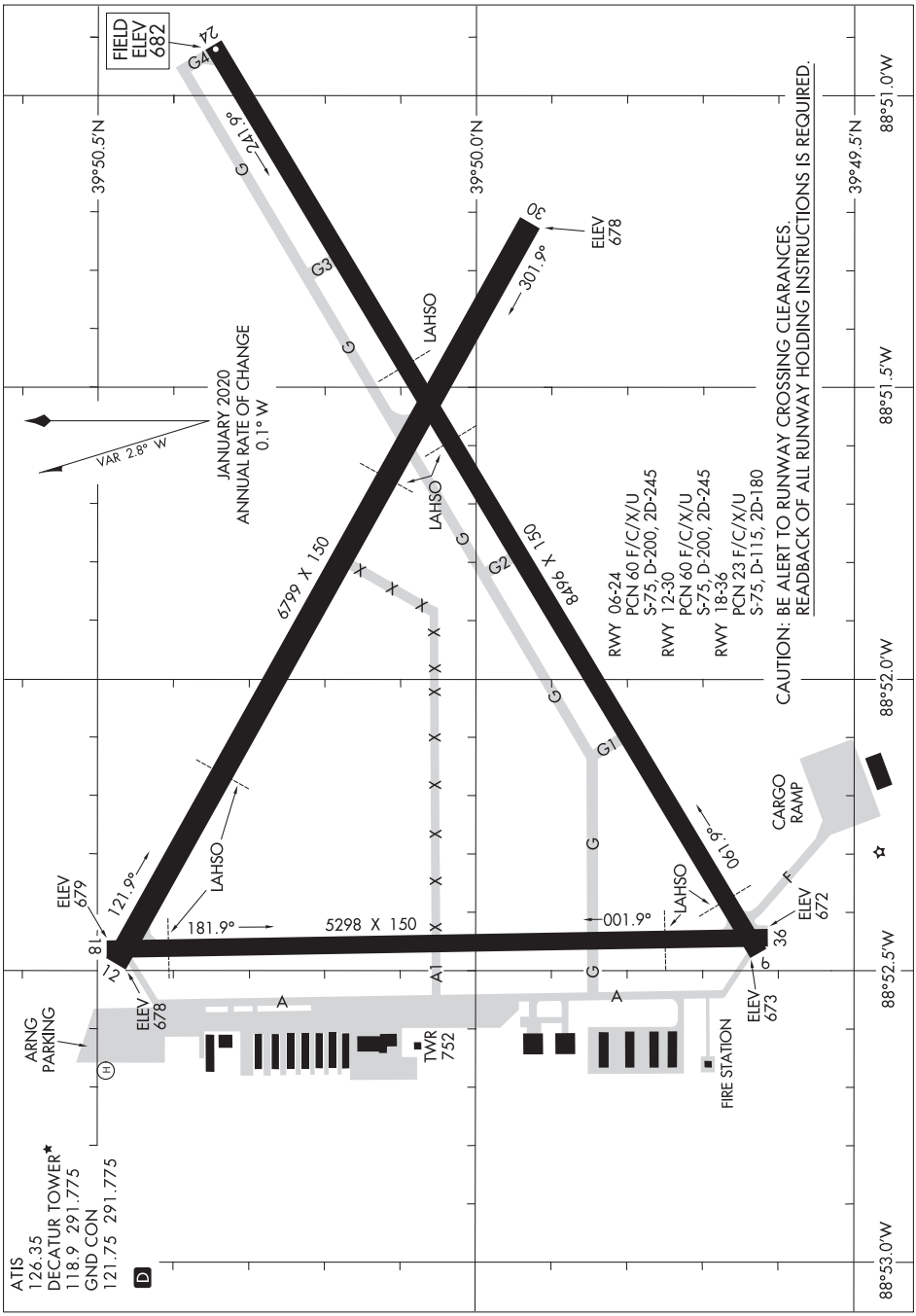
FIELD ELEV 682
24
G4
142.6°
G
G3
G
LAHSO
30
ELEV 678
301.9°
39°50.5'N
39°50.0'N
39°49.5'N
88°51.0'W
88°51.5'W
88°52.0'W
88°52.5'W
88°53.0'W
JANUARY 2020
ANNUAL RATE OF CHANGE
0.1° W
VAR 2.8° W
LAHSO
LAHSO
6799 X 150
G2
8499 X 150
RWY 06-24
PCN 60 F/C/X/U
S-75, D-200, 2D-245
RWY 12-30
PCN 60 F/C/X/U
S-75, D-200, 2D-245
RWY 18-36
PCN 23 F/C/X/U
S-75, D-115, 2D-180
CAUTION: BE ALERT TO RUNWAY CROSSING CLEARANCES,
READBACK OF ALL RUNWAY HOLDING INSTRUCTIONS IS REQUIRED.
G1
G
CARGO RAMP
ELEV 679
121.9°
LAHSO
181.9°
5298 X 150
001.9°
LAHSO
190.8°
ELEV 672
18
12
36
9
ELEV 678
A1
G
A
ELEV 673
ARNG PARKING
TWR 752
FIRE STATION
ATIS
126.35
DECATUR TOWER*
118.9 291.775
GND CON
121.75 291.775
D

DIXON, ILLINOIS — AL-5285 (FAA) — 19283

WAAS CH 42821 W08A	APP CRS 082°	Rwy ldg 3897 TDZE 782 Apt Elev 785

RNAV (GPS) RWY 8

DIXON MUNI-CHARLES R WALGREEN FIELD (C73)

RNP APCH.

Rwy 8 helicopter visibility reduction below ¾ SM NA. When local altimeter setting not received, use Rochelle altimeter setting.

MISSED APPROACH: Climb to 2100 then climbing left turn to 2700 direct PLL VOR/DME and hold.

AWOS-AV	RPJ AWOS-3	ROCKFORD APP CON	UNICOM
118.575	125.2	126.0 327.0	123.05 (CTAF) L

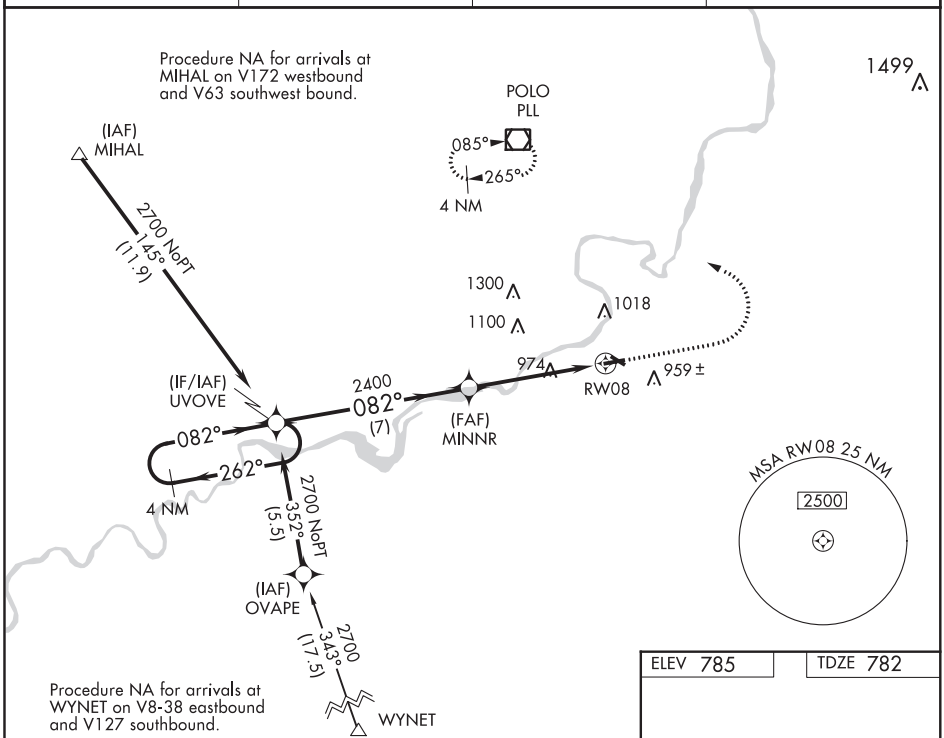

ELEV 785 | TDZE 782

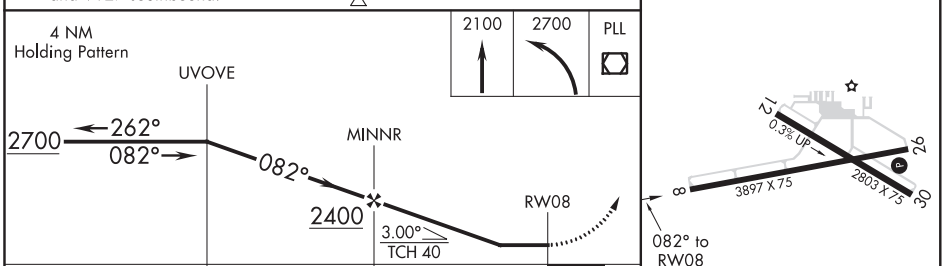

CATEGORY	A	B	C	D
LP MDA	1440-1 658 (700-1)		1440-1⅞ 658 (700-1⅞)	NA
LNAV MDA	1440-1 658 (700-1)		1440-1⅞ 658 (700-1⅞)	NA
CIRCLING	1500-1 715 (800-1)	1520-1 735 (800-1)	1520-2 735 (800-2)	NA

REIL Rwy 8 L
MIRL Rwys 8-26 and 12-30 L

EC-3, 10 SEP 2020 to 05 NOV 2020

EC-3, 10 SEP 2020 to 05 NOV 2020

WAAS CH 65712 W26A	APP CRS 262°	Rwy ldg 3897 TDZE 784 Apt Elev 785

RNAV (GPS) RWY 26

DIXON MUNI-CHARLES R WALGREEN FIELD (C73)

RNP APCH.

Baro-VNAV NA. Rwy 26 helicopter visibility reduction below ¾ SM NA. When local altimeter setting not received, use Rochelle altimeter setting.

MISSED APPROACH: Climb to 2700 direct JAVNI and right turn via track 015° to PLL VOR/DME and hold.

AWOS-AV	RPJ AWOS-3	ROCKFORD APP CON	UNICOM
118.575	125.2	126.0 327.0	123.05 (CTAF) L

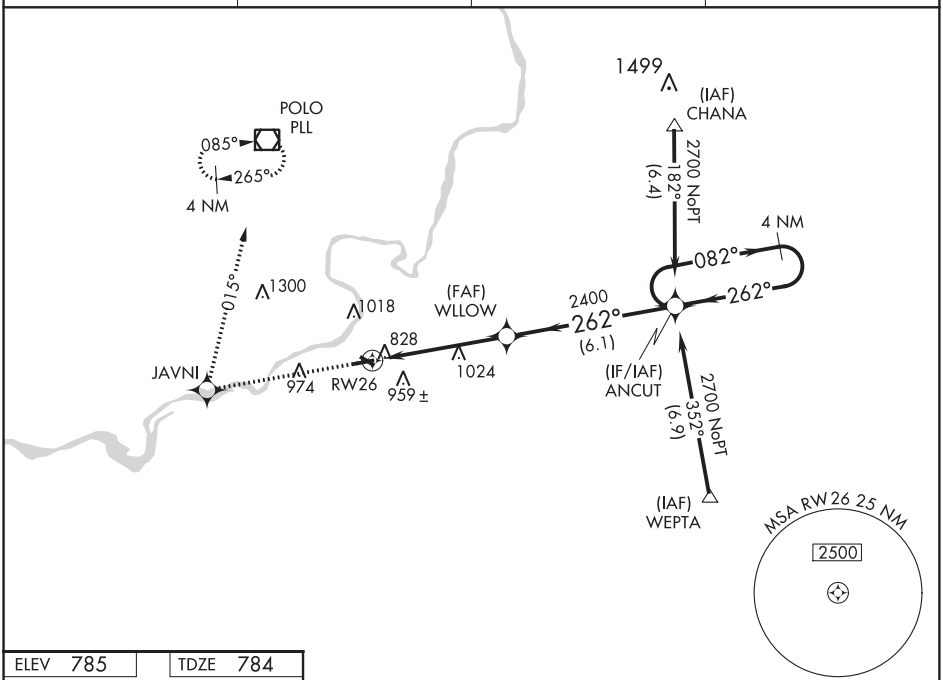

ELEV 785	TDZE 784

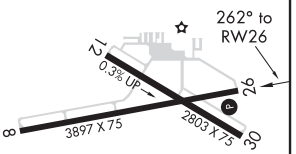

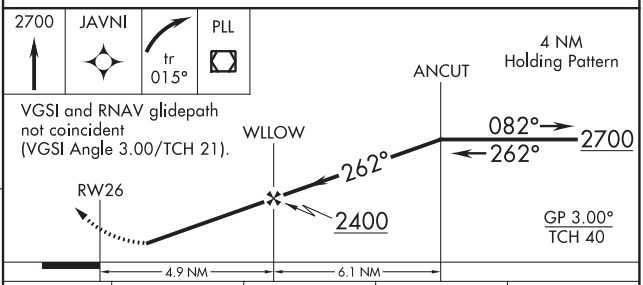

CATEGORY	A	B	C	D
LPV DA	1107-1¼ 323 (400-1¼)			NA
LNAV/VNAV DA	1377-2 593 (600-2)			NA
LNAV MDA	1340-1 556 (600-1)		1340-1½ 556 (600-1½)	NA
CIRCLING	1500-1 715 (800-1)	1520-1 735 (800-1)	1520-2 735 (800-2)	NA

REIL Rwy 8 L
MIRL Rwys 8-26 and 12-30 L

EC-3, 10 SEP 2020 to 05 NOV 2020

EC-3, 10 SEP 2020 to 05 NOV 2020

DIXON, ILLINOIS AL-5285 (FAA) 20254

VOR-A

DIXON MUNI-CHARLES R WALGREEN FIELD (C73)

VOR/DME PLL	APP CRS	Rwy ldg	N/A
111.2	153°	TDZE	N/A
Chan 49		Apt Elev	785

When local altimeter setting not received, Use Rochelle altimeter setting.

MISSED APPROACH: Climb to 2000 then climbing left turn to 2600 direct PLL VOR/DME and hold.

AWOS-AV	RPJ AWOS-3	ROCKFORD APP CON	UNICOM
118.575	125.2	126.0 327.0	123.05 (CTAF) L

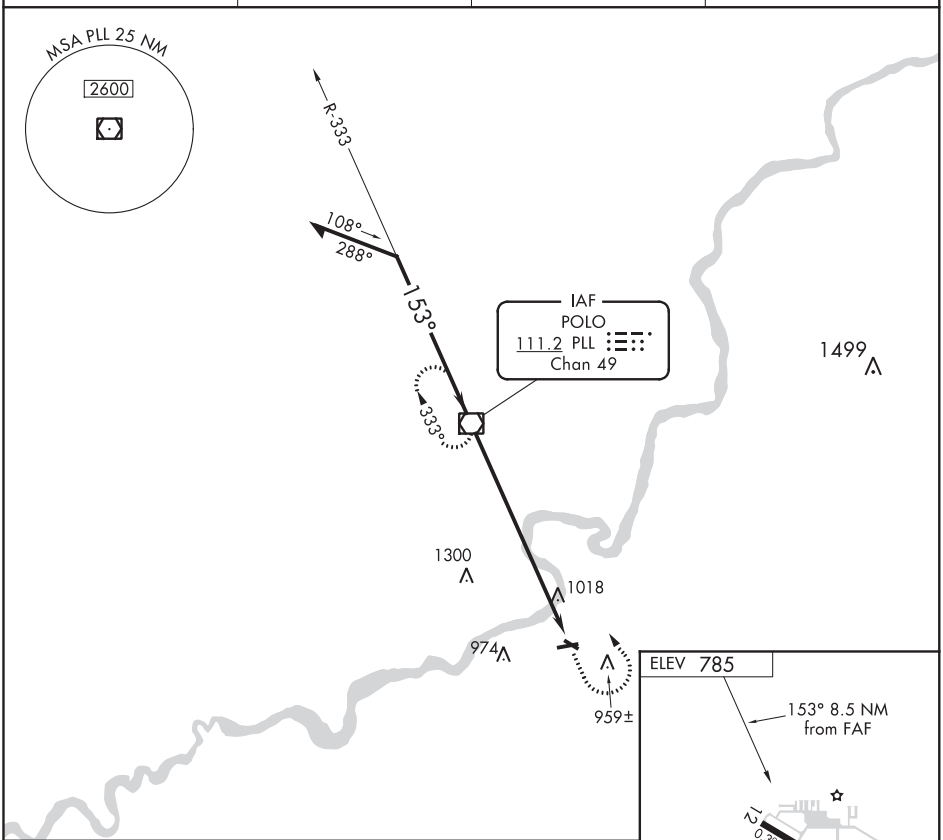

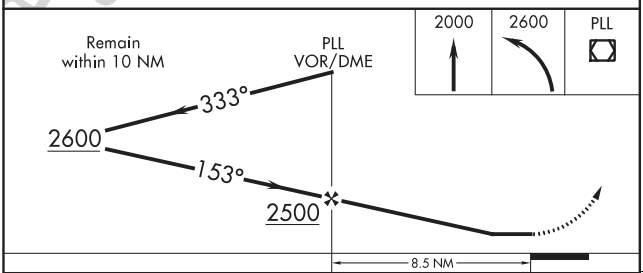

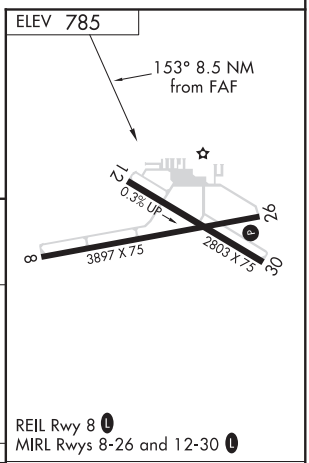

REIL Rwy 8 L
MIRL Rwys 8-26 and 12-30 L

CATEGORY	A	B	C	D
CIRCLING	1500-1 715 (800-1)	1520-1 735 (800-1)	NA	

FAF to MAP 8.5 NM					
Knots	60	90	120	150	180
Min:Sec	8:30	5:40	4:15	3:24	2:50

EC-3, 10 SEP 2020 to 05 NOV 2020

EC-3, 10 SEP 2020 to 05 NOV 2020

WAAS CH 82002 W04A	APP CRS 047°	Rwy ldg 5000 TDZE 1642 Apt Elev 1642

RNAV (GPS) RWY 4
EAGLE RIVER UNION (EGV)

Baro-VNAV NA when using Minocqua-Woodruff altimeter setting. For uncompensated Baro-VNAV systems, LNAV/VNAV NA below -18° C (0° F) or above 44° C (112° F). DME/DME RNP-0.3 NA. Visibility reduction by helicopters NA. If local altimeter setting not received, use Minocqua-Woodruff altimeter setting and increase all DAs/MDAs 60 feet.

MISSED APPROACH: Climb to 3500 direct HOVKI and on track 010° to CUSAS and hold.

AWOS-3	MINNEAPOLIS CENTER	UNICOM
118.325	133.65 281.5	122.8 (CTAF) L

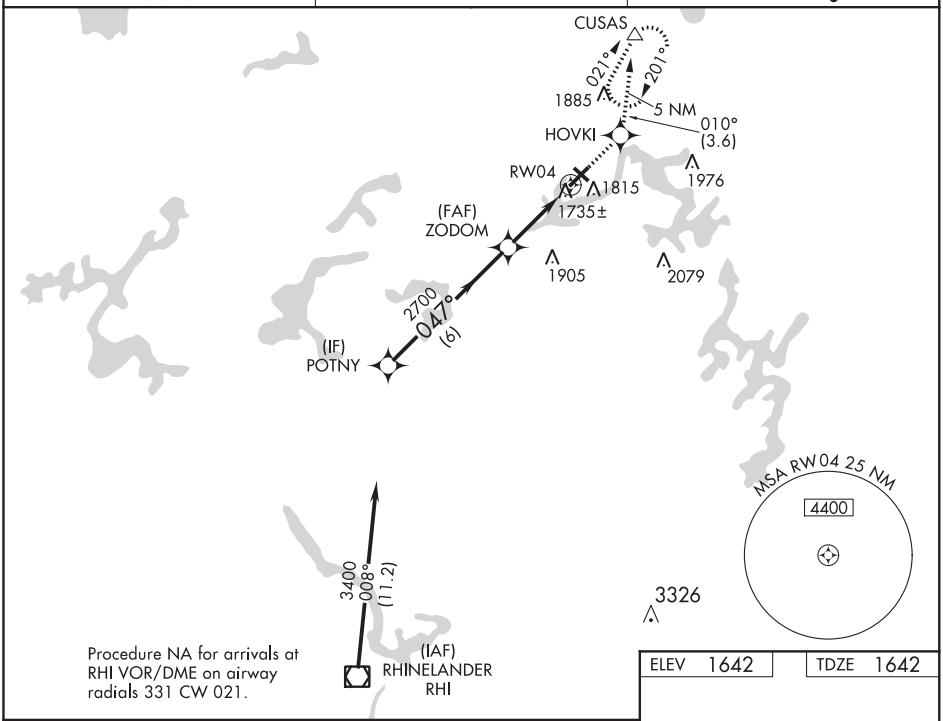

Procedure NA for arrivals at RHI VOR/DME on airway radials 331 CW 021.

ELEV 1642	TDZE 1642

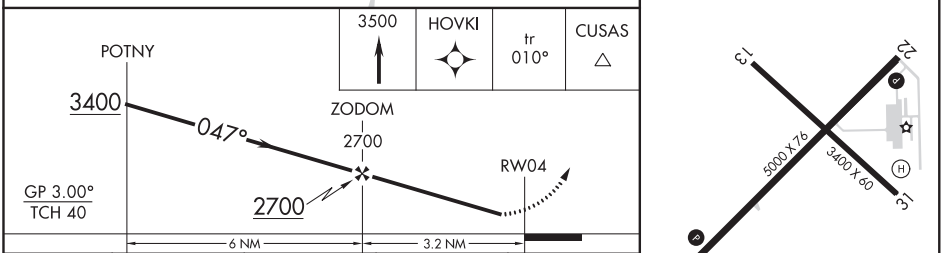

CATEGORY	A	B	C	D
LPV DA	1970-1¼ 328 (400-1¼)			
LNAV/VNAV DA	2005-1¼ 363 (400-1¼)			
LNAV MDA	2080-1 438 (500-1)		2080-1¼ 438 (500-1¼)	2080-1½ 438 (500-1½)
CIRCLING	2120-1¼ 478 (500-1¼)		2120-1½ 478 (500-1½)	2200-2 558 (600-2)

REIL Rwys 4 and 22 L
MIRL Rwys 4-22 and 13-31 L

EC-3, 10 SEP 2020 to 05 NOV 2020

EAGLE RIVER, WISCONSIN AL-5884 (FAA) 20198

RNAV (GPS) RWY 22
EAGLE RIVER UNION (EGV)

WAAS CH 99304 W22A	APP CRS 227°	Rwy ldg 5000 TDZE 1642 Apt Elev 1642

RNP APCH.

Baro-VNAV and VDP NA when using Minocqua-Woodruff altimeter setting. For uncompensated Baro-VNAV systems, LNAV/VNAV NA below -18°C or above 45°C. When local altimeter setting not received, use Minocqua-Woodruff altimeter setting and increase all DAs 47 feet and all MDAs 60 feet, increase LNAV Cat C visibility ¼ SM, Cat D ⅛ SM. Rwy 22 helicopter visibility reduction below ¾ SM NA.

MISSED APPROACH: Climb to 3500 direct ZODOM and via track 201° to RHI VOR/DME and hold.

AWOS-3	MINNEAPOLIS CENTER	UNICOM
118.325	133.65 281.5	122.8 (CTAF) L

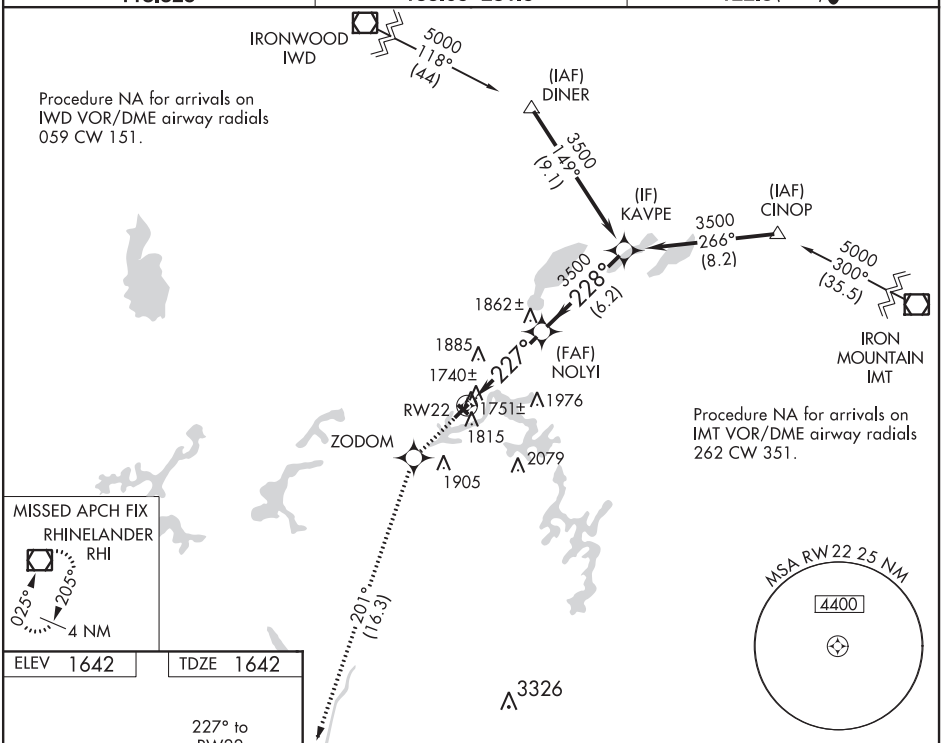

MISSED APCH FIX
RHINELANDER
RHI
025°
205°
4 NM

ELEV 1642	TDZE 1642

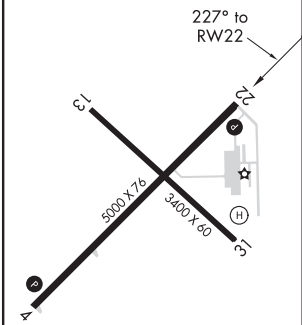

REIL Rwys 4 and 22 L
MIRL Rwys 4-22 and 13-31 L

3500	ZODOM	tr 201°	RHI

*LNAV only.

VGSI and RNAV glidepath not coincident (VGSI Angle 3.00/TCH 34).

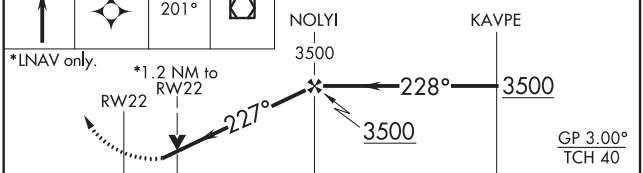

CATEGORY	A	B	C	D
LPV DA	2012-1¼ 370 (400-1¼)			
LNAV/VNAV DA	2038-1½ 396 (400-1½)			
LNAV MDA	2040-1 398 (400-1)		2040-1⅛ 398 (400-1⅛)	2040-1¼ 398 (400-1¼)
CIRCLING	2120-1 478 (500-1)		2120-1½ 478 (500-1½)	2200-2 558 (600-2)

EC-3, 10 SEP 2020 to 05 NOV 2020

EC-3, 10 SEP 2020 to 05 NOV 2020

LOC/DME RWY 4
EAGLE RIVER UNION (EGV)

LOC/DME I-LBJ	APP CRS	Rwy ldg	5000
110.7	047°	TDZE	1642
Chan 44		Apt Elev	1642

NA

Visibility reduction by helicopters NA.
When local altimeter setting not received, use Minocqua-Woodruff altimeter and increase all MDA 60 feet.

MISSED APPROACH: Climb to 2100 then climbing left turn to 3500 on heading 015° and RHI R-021 to CUSAS/RHI 25 DME and hold.

AWOS-3	MINNEAPOLIS CENTER	UNICOM
118.325	133.65 281.5	122.8 (CTAF) L

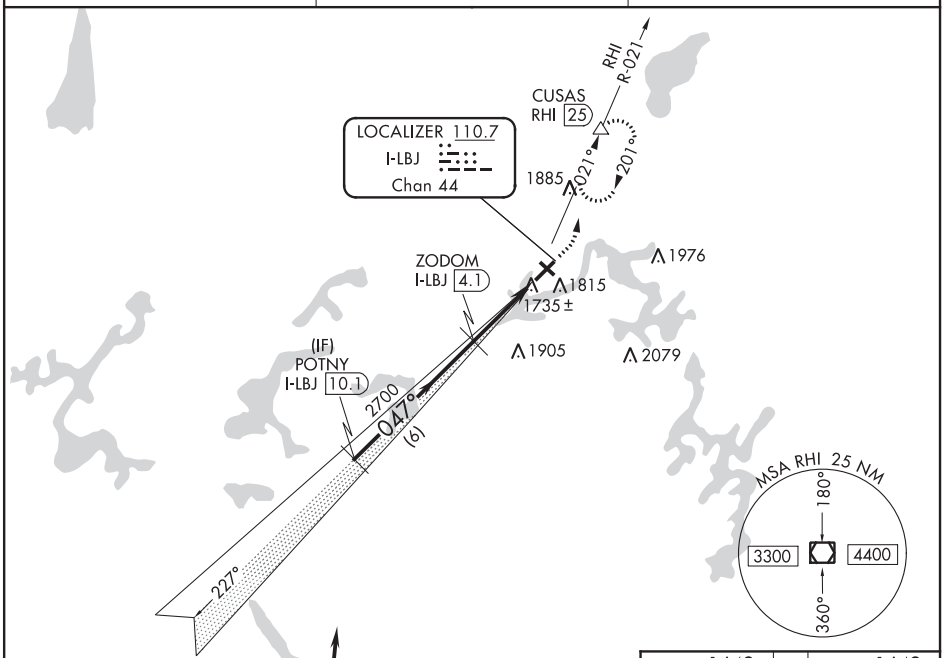

Procedure NA for arrivals at RHI VOR/DME via V191 southeast bound, V63 southbound.

ELEV 1642	TDZE 1642

VGSI and descent angles not coincident (VGSI Angle 3.00/TCH 45).

2100	3500	hdg 015°	RHI R-021	CUSAS

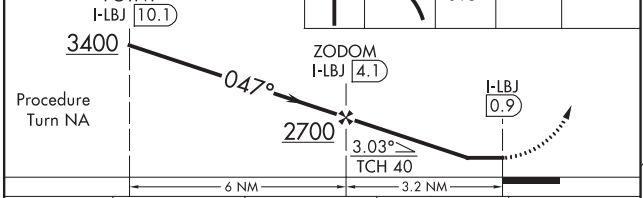

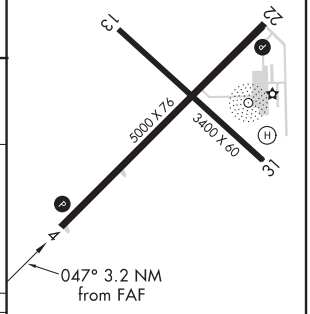

CATEGORY	A	B	C	D
S-4	2000-1 358 (400-1)			
CIRCLING	2120-1 478 (500-1)		2120-1½ 478 (500-1½)	2200-2 558 (600-2)

REIL Rwys 4 and 22 L
MIRL Rwys 4-22 and 13-31 L

EAGLE RIVER, WISCONSIN AL-5884 (FAA) 20254

VOR/DME RHI	APP CRS	Rwy ldg	5000
109.2	021°	TDZE	1642
Chan 29		Apt Elev	1642

VOR/DME RWY 4
EAGLE RIVER UNION (EGV)

MISSED APPROACH: Climb to 3500 then left turn on RHI R-021 to JAYME/14 DME and hold.

AWOS-3	MINNEAPOLIS CENTER	UNICOM
118.325	133.65 281.5	122.8 (CTAF) L

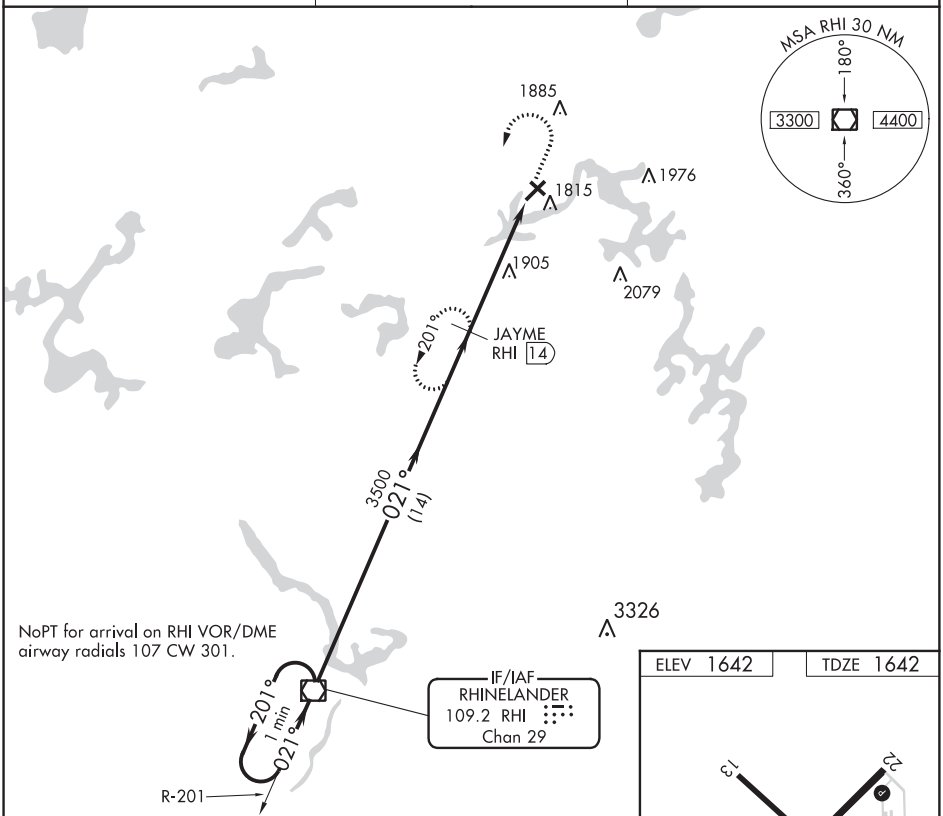

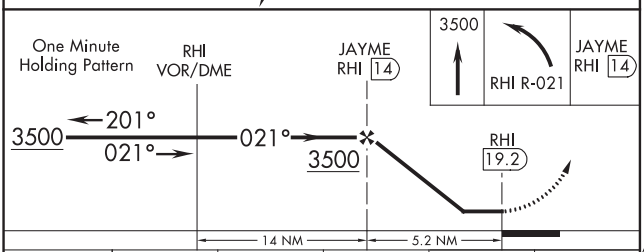

CATEGORY	A	B	C	D	E
S-4	2260-1	618 (700-1)	2260-1¾ 618 (700-1¾)	2260-2 618 (700-2)	NA
CIRCLING	2260-1	618 (700-1)	2260-1¾ 618 (700-1¾)	2260-2 618 (700-2)	NA

ELEV 1642	TDZE 1642

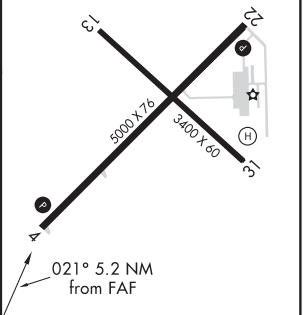

REIL Rwys 4 and 22 L
MIRL Rwys 4-22 and 13-31 L

EC-3, 10 SEP 2020 to 05 NOV 2020

EC-3, 10 SEP 2020 to 05 NOV 2020

WAAS CH 78423 W08A	APP CRS 081°	Rwy ldg 3900 TDZE 851 Apt Elev 860

RNAV (GPS) RWY 8
EAST TROY MUNI (57C)

RNP APCH.

Obtain local altimeter setting on CTAF; when not received use General Mitchell Intl altimeter setting and increase all MDA 80 feet. Rwy 8 helicopter visibility reduction below ¾ SM NA. VDP NA when using Mitchell Intl altimeter setting.

MISSED APPROACH: Climb to 2400 then climbing right turn to 3000 direct VEENA and hold.

AWOS-3PT	MILWAUKEE APP CON	GCO	UNICOM
118.125	125.35 307.0	121.725	123.0 (CTAF) L

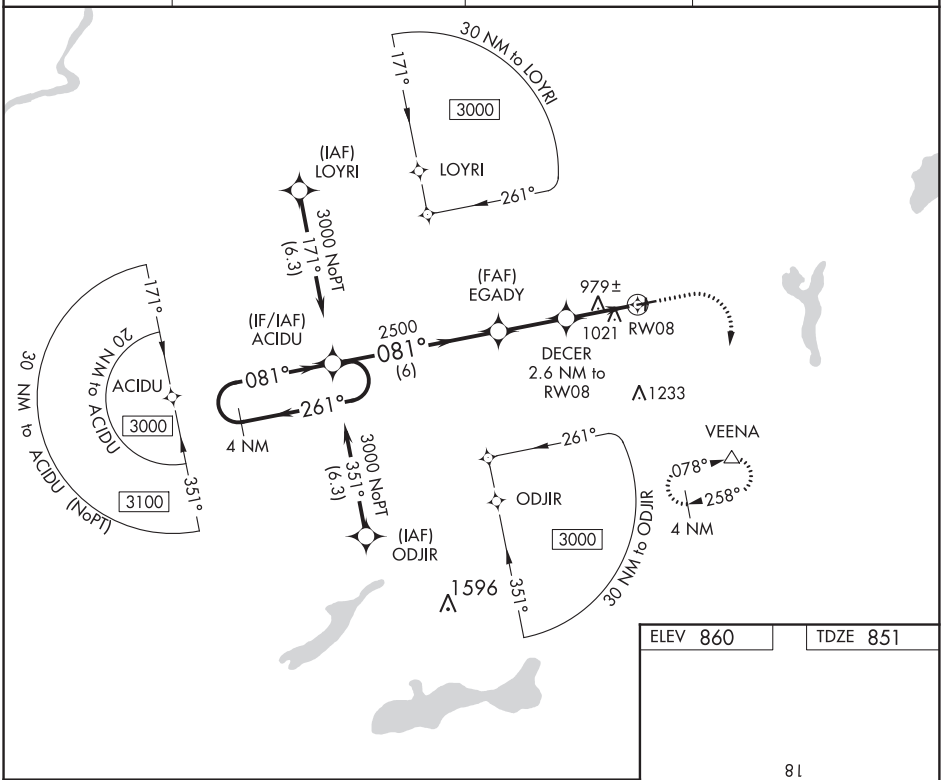

ELEV 860 TDZE 851

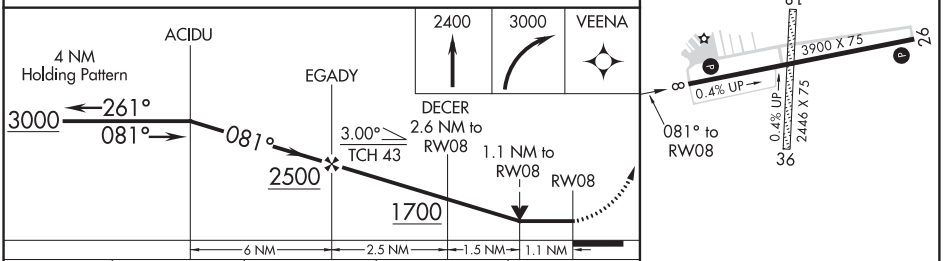

CATEGORY	A	B	C	D
LP MDA	1240-1 389 (400-1)		NA	
LNAV MDA	1280-1 429 (500-1)		NA	

MIRL Rwy 8-26 L
REIL Rwys 8 and 26 L

EC-3, 10 SEP 2020 to 05 NOV 2020

EC-3, 10 SEP 2020 to 05 NOV 2020

EAST TROY, WISCONSIN | AL-9098 (FAA) | 20142

WAAS CH 73023 W26A	APP CRS 261°	Rwy ldg 3900 TDZE 860 Apt Elev 860

RNAV (GPS) RWY 26
EAST TROY MUNI (57C)

RNP APCH.

For uncompensated Baro-VNAV systems, LNAV/VNAV NA below -16°C (4°F) or above 54°C (130°F). Obtain local altimeter setting on CTAF; when not received, use General Mitchell Intl altimeter setting and increase all DA 72 feet and all MDA 80 feet, increase LNAV/VNAV visibility all Cats ¼ mile. Rwy 26 helicopter visibility reduction below ¾ SM NA. Baro-VNAV and VDP NA when using General Mitchell Intl altimeter setting.

MISSED APPROACH: Climb to 1800 then climbing left turn to 3000 direct VEENA and hold.

AWOS-3PT	MILWAUKEE APP CON	GCO	UNICOM
118.125	125.35 307.0	121.725	123.0 (CTAF) L

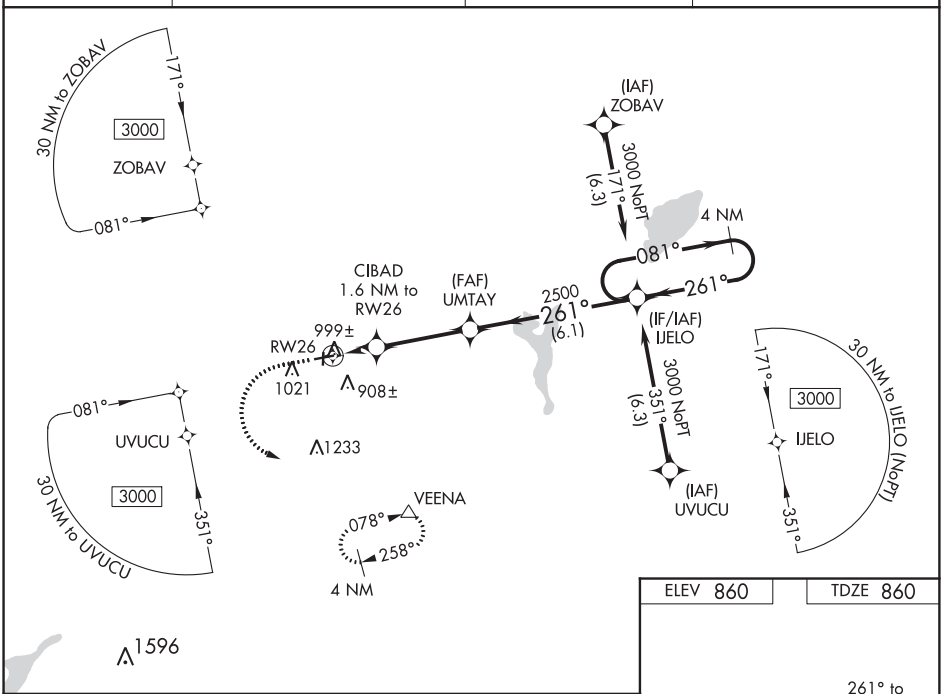

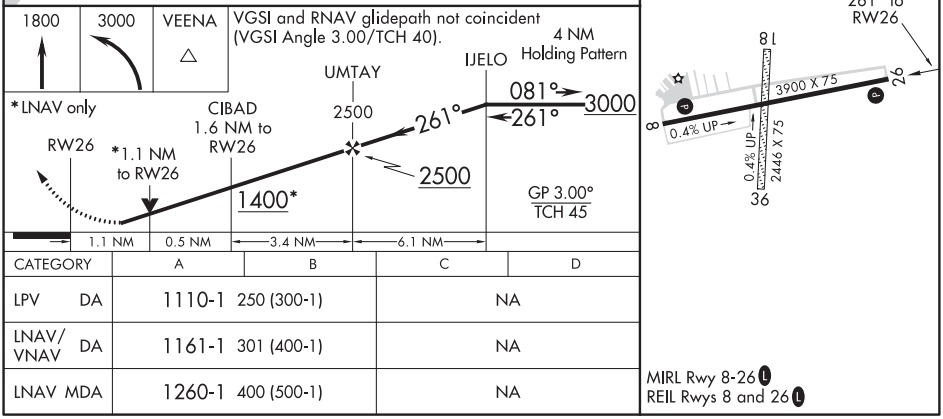

CATEGORY		A	B	C	D
LPV	DA	1110-1	250 (300-1)	NA	
LNAV/VNAV	DA	1161-1	301 (400-1)	NA	
LNAV	MDA	1260-1	400 (500-1)	NA	

EC-3, 10 SEP 2020 to 05 NOV 2020

EC-3, 10 SEP 2020 to 05 NOV 2020

VOR/DME BAE 116.4 Chan 111	APP CRS 190°	Rwy ldg N/A TDZE N/A Apt Elev 860

VOR/DME-A
EAST TROY MUNI (57C)

Circling NA to Rwys 18 and 36.

MISSED APPROACH: Climb to 2700 then left turn on BAE VOR/DME R-190 to BITTN/15 DME and hold.

AWOS-3PT	MILWAUKEE APP CON	GCO	UNICOM
118.125	125.35 307.0	121.725	123.0 (CTAF) L

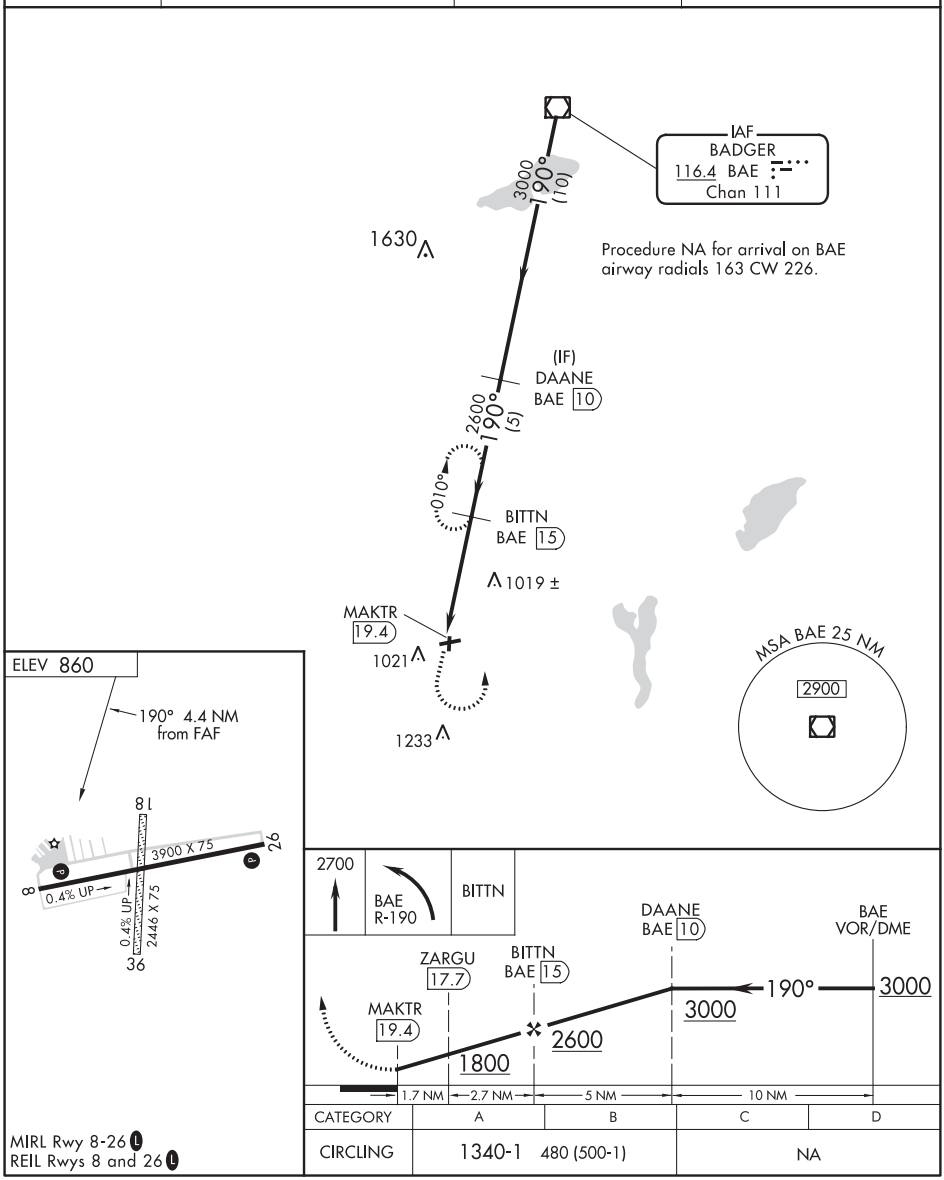

CATEGORY	A	B	C	D
CIRCLING	1340-1 480 (500-1)		NA	

MIRL Rwy 8-26 L
REIL Rwys 8 and 26 L

EC-3, 10 SEP 2020 to 05 NOV 2020

EC-3, 10 SEP 2020 to 05 NOV 2020

(ACCRA5.ACCRA) 20086

ACCRA FIVE DEPARTURE (RNAV)

AL-9098 (FAA)

EAST TROY MUNI (57C)
EAST TROY, WISCONSIN

AWOS-3PT
118.125
MILWAUKEE DEP CON
125.35 307.0

TOP ALTITUDE: ASSIGNED BY ATC

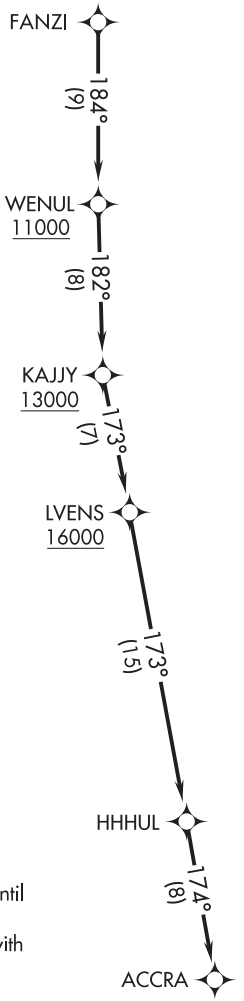

TAKEOFF MINIMUMS
Rwys 18, 36: NA - Environmental.
Rwys 8, 26: Standard.

NOTE: RNAV 1.
NOTE: GPS or DME/DME/IRU required.
NOTE: RADAR required.
NOTE: Turbojet aircraft maintain 250K until advised by ATC.
NOTE: Advise ATC if unable to comply with crossing restrictions.

NOTE: Chart not to scale.

DEPARTURE ROUTE DESCRIPTION

Climb on assigned heading for RADAR vectors to FANZI, thence....

....on track 184° to cross WENUL at or above 11000, then on track 182° to cross KAJJY at or above 13000, then on track 173° to cross LVENS at or above 16000, then on track 173° to HHHUL, then on track 174° to ACCRA. Maintain ATC assigned altitude, expect filed altitude ten minutes after departure.

EC-3, 10 SEP 2020 to 05 NOV 2020

TOP ALTITUDE: ASSIGNED BY ATC

AWOS-3PT
118.125
MILWAUKEE DEP CON
125.35 307.0

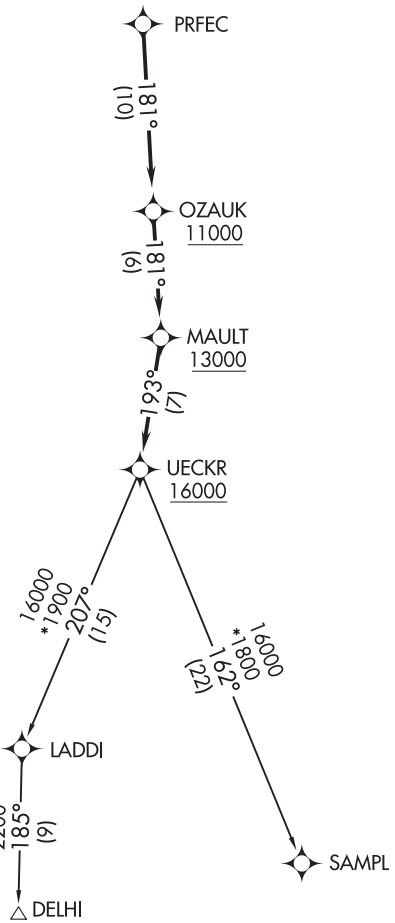

TAKEOFF MINIMUMS
Rwys 18, 36: NA - Environmental.
Rwys 8, 26: Standard.

NOTE: RNAV 1.
NOTE: GPS or DME/DME/IRU required.
NOTE: RADAR required.
NOTE: Turbojet aircraft maintain 250K until advised by ATC.
NOTE: Notify ATC if unable to comply with crossing restrictions.

NOTE: Chart not to scale.

DEPARTURE ROUTE DESCRIPTION

Climb on assigned heading for RADAR vectors to PRFEC, thence....

....on track 181° to cross OZAUK at or above 11000, then on track 181° to cross MAULT at or above 13000, then on track 193° to cross UECKR at or above 16000, then on (transition). Maintain ATC assigned altitude, expect filed altitude ten minutes after departure.

DELHI TRANSITION (UECKR6.DELHI)

SAMPL TRANSITION (UECKR6.SAMPL)

EC-3, 10 SEP 2020 to 05 NOV 2020
EC-3, 10 SEP 2020 to 05 NOV 2020

EAU CLAIRE, WISCONSIN

AL-937 (FAA)

19339

ILS or LOC RWY 22
CHIPPEWA VALLEY RGNL (EAU)

LOC/DME I-EAU	APP CRS	Rwy ldg	7301
109.5	224°	TDZE	913
Chan 32		Apt Elev	913

From DRDAN and MENRD RNAV-1 GPS required.
DME or RADAR required.

T A For inop ALS increase S-LOC 22 Cat C and D visibility to ⅞ SM. For inop ALS when using Rice Lake altimeter setting, increase S-ILS 22 all Cats visibility to 1 SM. When local altimeter setting not received, use Rice Lake altimeter setting and increase DA 110 feet and all MDA 120 feet, increase S-LOC 22 Cat C and D and Circling Cat C visibility ¼ SM. VDP NA when using Rice Lake altimeter setting.

MALSR

MISSED APPROACH: Climb to 1600 then climbing right turn to 3500 on EAU VORTAC R-047 to IROKE/I-EAU LOC/DME 13.4 DME/RADAR and hold.

ATIS	MINNEAPOLIS CENTER	EAU CLAIRE TOWER ★	GND CON	UNICOM
126.025	125.3 335.6	118.575 (CTAF) L	120.925	122.95

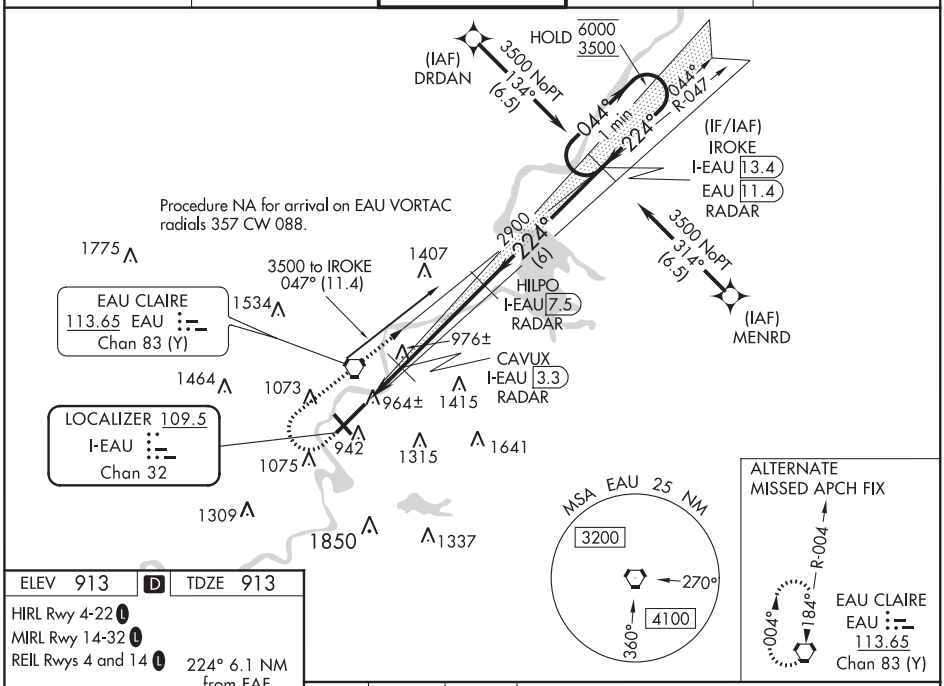

ELEV 913	D	TDZE 913

HIRL Rwy 4-22 L
MIRL Rwy 14-32 L
REIL Rwys 4 and 14 L

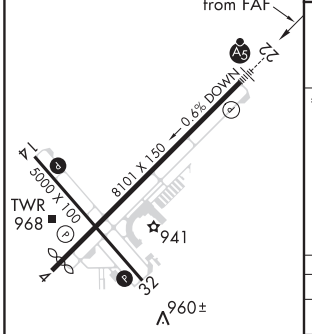

FAF to MAP 6.1 NM					
Knots	60	90	120	150	180
Min:Sec	6:06	4:04	3:03	2:26	2:02

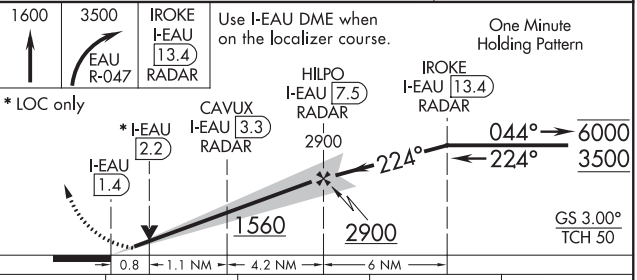

CATEGORY	A	B	C	D
S-ILS 22	1113-½ 200 (200-½)			
S-LOC 22	1220-½ 307 (400-½)			
C CIRCLING	1480-1 567 (600-1)	1540-1 627 (700-1)	1660-2¼ 747 (800-2¼)	2200-3 1287 (1300-3)

EAU CLAIRE, WISCONSIN
Amdt 10 03JAN19

44°52′N-91°29′W

CHIPPEWA VALLEY RGNL (EAU)
ILS or LOC RWY 22

EC-3, 10 SEP 2020 to 05 NOV 2020

EC-3, 10 SEP 2020 to 05 NOV 2020

WAAS CH 69217 W04A	APP CRS 044°	Rwy ldg 7701 TDZE 889 Apt Elev 913

RNAV (GPS) RWY 4
CHIPPEWA VALLEY RGNL (EAU)

For uncompensated Baro-VNAV systems, LNAV/VNAV NA below -21°C (-5°F) or above 54°C (130°F). Baro-VNAV and VDP NA when using Rice Lake Rgnl-Carl's Field altimeter setting. DME/DME RNP-0.3 NA. When local altimeter setting not received, use Rice Lake Rgnl-Carl's Field altimeter setting and increase LPV DA to 1199, LNAV/VNAV DA to 1489 and all visibilities ⅞ SM. Increase all MDA 120 feet and LNAV Cat C/D and Circling Cat C visibility ¼ SM. Circling Rwy 32 NA at night.

MISSED APPROACH: Climb to 3000 direct IROKE and hold.

ATIS	MINNEAPOLIS CENTER	EAU CLAIRE TOWER*	GND CON	UNICOM
126.025	125.3 335.6	118.575 (CTAF) L	120.925	122.95

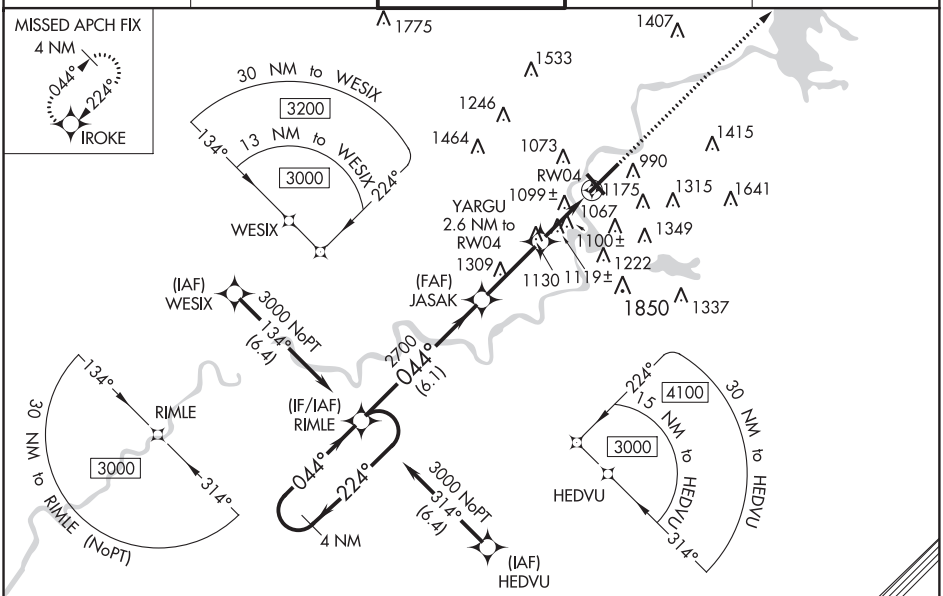

ELEV 913 D TDZE 889

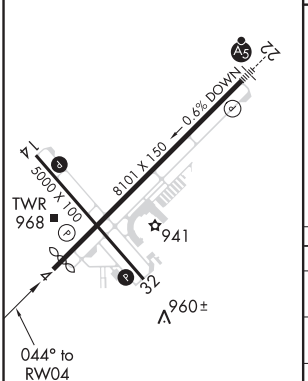

HIRL Rwy 4-22 L
MIRL Rwy 14-32 L
REIL Rwys 4 and 14 L

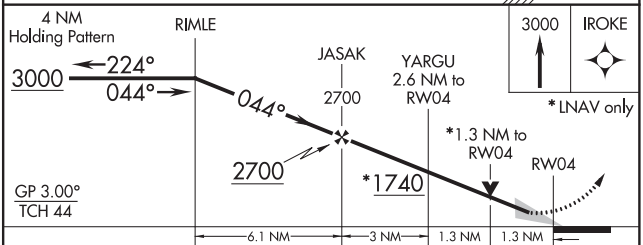

CATEGORY	A	B	C	D
LPV DA	1089-¾ 200 (200-¾)			
LNAV/VNAV DA	1379-1⅝ 490 (500-1⅝)			
LNAV MDA	1360-1 471 (500-1)		1360-1⅜ 471 (500-1⅜)	
C CIRCLING	1480-1 567 (600-1)	1540-1 627 (700-1)	1660-2¼ 747 (800-2¼)	2200-3 1287 (1300-3)

EC-3, 10 SEP 2020 to 05 NOV 2020
EC-3, 10 SEP 2020 to 05 NOV 2020

EAU CLAIRE, WISCONSIN

AL-937 (FAA)

19003

RNAV (GPS) RWY 22

CHIPPEWA VALLEY RGNL (EAU)

WAAS CH 87006 W22A	APP CRS 224°	Rwy ldg 7301 TDZE 913 Apt Elev 913

RNP APCH.

Baro-VNAV and VDP NA when using Rice Lake altimeter setting. For uncompensated Baro-VNAV systems, LNAV/VNAV NA below -20°C or above 54°C. When local altimeter setting not received, use Rice Lake altimeter setting and increase LPV DA to 1223, LNAV/VNAV DA to 1285, and increase LNAV/VNAV visibility all Cats ¼ SM; increase all MDA 120 feet and LNAV Cats C/D visibility ⅜ SM and Circling Cat C visibility ¼ SM. For inop ALS increase LNAV/VNAV visibility all Cats to ⅞ SM and LNAV Cats C/D visibility to 1 SM. For inop ALS when using Rice Lake altimeter setting increase LPV visibility all Cats to 1 SM and LNAV Cats C/D visibility to 1⅜ SM.

MALSR

MISSED APPROACH: Climb to 1320 then climbing right turn to 3500 direct IROKE and hold.

ATIS	MINNEAPOLIS CENTER	EAU CLAIRE TOWER ★	GND CON	UNICOM
126.025	125.3 335.6	118.575 (CTAF) L	120.925	122.95

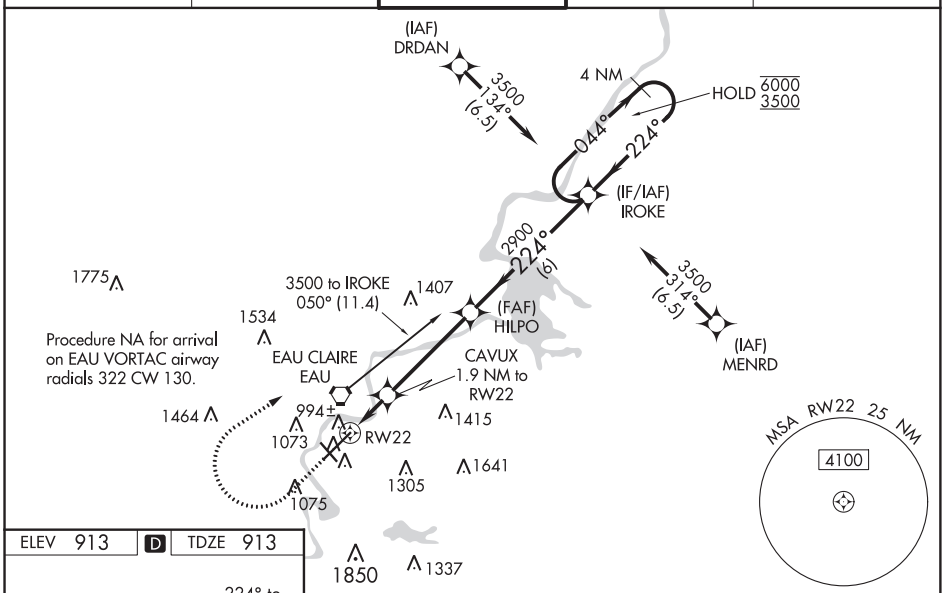

EC-3, 10 SEP 2020 to 05 NOV 2020

EC-3, 10 SEP 2020 to 05 NOV 2020

ELEV 913 | D | TDZE 913

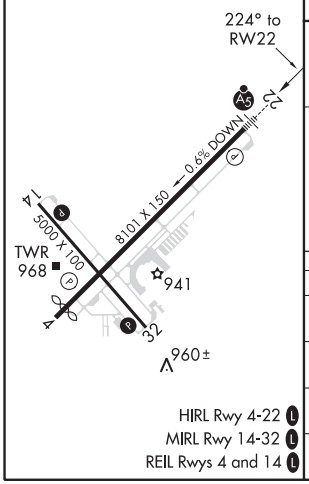

HIRL Rwy 4-22 L
MIRL Rwy 14-32 L
REIL Rwys 4 and 14 L

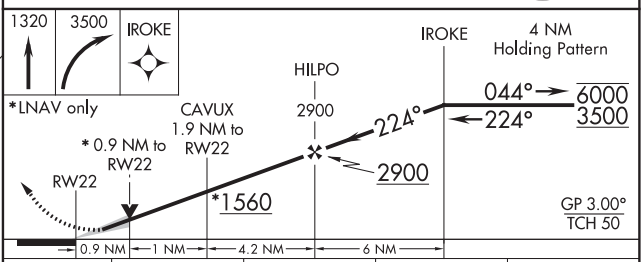

CATEGORY	A	B	C	D
LPV DA	1113-½ 200 (200-½)			
LNAV/VNAV DA	1175-½ 262 (300-½)			
LNAV MDA	1260-½ 347 (400-½)		1260-⅝ 347 (400-⅝)	
C CIRCLING	1480-1 567 (600-1)	1540-1 627 (700-1)	1660-2¼ 747 (800-2¼)	2200-3 1287 (1300-3)

EAU CLAIRE, WISCONSIN
Amdt 2 03JAN19

44°52′N-91°29′W

CHIPPEWA VALLEY RGNL (EAU)

RNAV (GPS) RWY 22

LOC/DME I-EAU	APP CRS	Rwy ldg	7701
109.5	044°	TDZE	889
Chan 32		Apt Elev	913

LOC BC RWY 4
CHIPPEWA VALLEY RGNL (EAU)

DME required. VDP NA with Rice Lake Rgnl - Carl's Field airport altimeter setting. When local altimeter setting not received, use Rice Lake Rgnl - Carl's Field airport altimeter setting increase all MDA 120 feet, increase S-4 Cats C and D and Circling Cat C visibility ¼ mile. Circling Rwy 32 NA at night.

MISSED APPROACH: Climb to 2900 then climbing left turn direct EAU VORTAC and hold.

ATIS	MINNEAPOLIS CENTER	EAU CLAIRE TOWER ★	GND CON	UNICOM
126.025	125.3 335.6	118.575 (CTAF) L	120.925	122.95

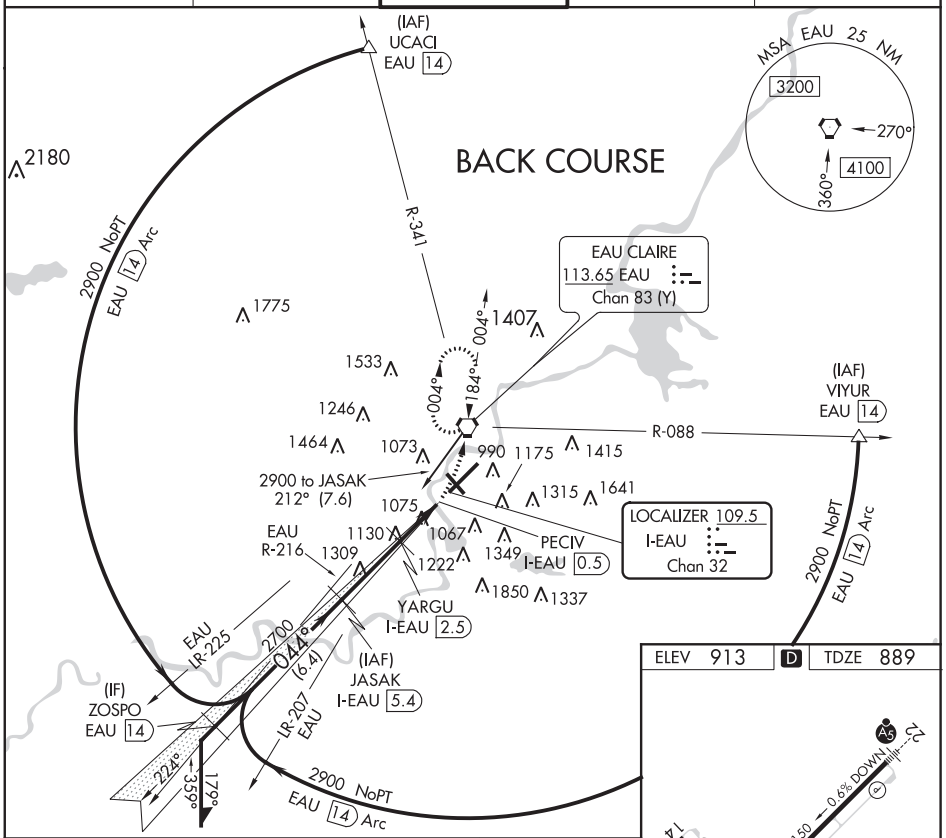

CATEGORY	A	B	C	D
S-4	1380-1 491 (500-1)		1380-1⅜ 491 (500-1⅜)	
C CIRCLING	1480-1 567 (600-1)	1540-1 627 (700-1)	1660-2¼ 747 (800-2¼)	2200-3 1287 (1300-3)

HIRL Rwy 4-22 L
MIRL Rwy 14-32 L
REIL Rwys 4 and 14 L

EC-3, 10 SEP 2020 to 05 NOV 2020

EC-3, 10 SEP 2020 to 05 NOV 2020

EAU CLAIRE, WISCONSIN | AL-937 (FAA) | 20254

VOR-A
CHIPPEWA VALLEY RGNL (EAU)

VORTAC EAU	APP CRS	Rwy ldg	N/A
113.65	184°	TDZE	N/A
Chan 83 (Y)		Apt Elev	913

Visibility reduction by helicopters NA. When local altimeter setting not received, use Rice Lake altimeter setting and increase all MDA 120 feet, increase Circling Cat A and B visibility ¼ mile and Cat C visibility ½ mile.

MISSED APPROACH: Climb to 2900 then left turn direct EAU VORTAC and hold.

ATIS	MINNEAPOLIS CENTER	EAU CLAIRE TOWER ★	GND CON	UNICOM
126.025	125.3 335.6	118.575 (CTAF) L	120.925	122.95

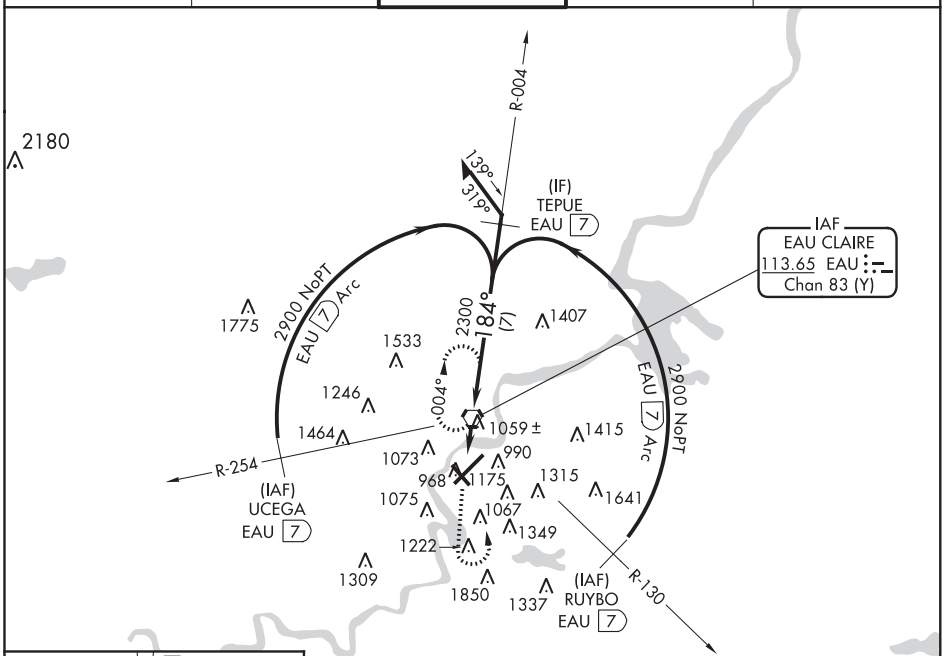

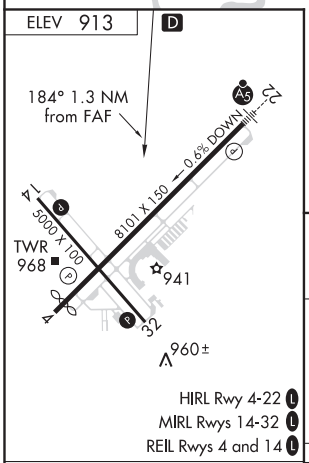

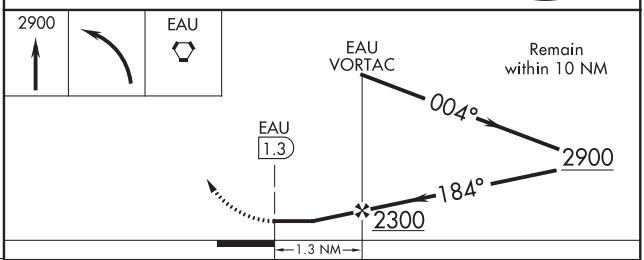

FAF to MAP 1.3 NM					
Knots	60	90	120	150	180
Min:Sec	1:18	0:52	0:39	0:31	0:26

CATEGORY	A	B	C	D
CIRCLING	1780-1 867 (900-1)	1780-1¼ 867 (900-1¼)	1780-2½ 867 (900-2½)	1820-3 907 (1000-3)

EC-3, 10 SEP 2020 to 05 NOV 2020

EC-3, 10 SEP 2020 to 05 NOV 2020

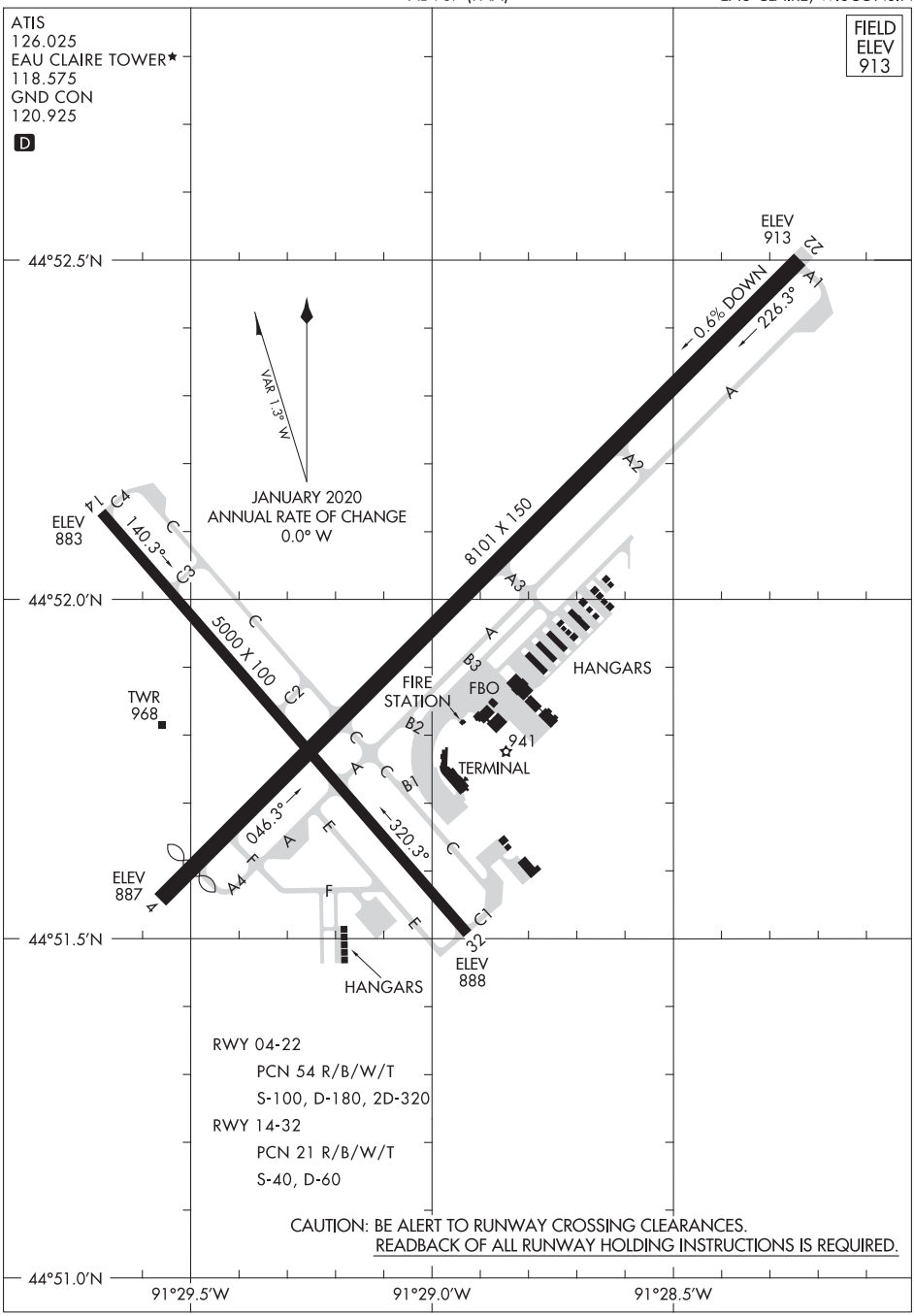
ATIS
126.025
EAU CLAIRE TOWER★
118.575
GND CON
120.925
D
FIELD
ELEV
913
ELEV
913
22
A1
0.6% DOWN
226.3°
A
A2
8101 X 150
A3
44°52.5'N
44°52.0'N
44°51.5'N
44°51.0'N
91°29.5'W
91°29.0'W
91°28.5'W
VAR 1.3° W
JANUARY 2020
ANNUAL RATE OF CHANGE
0.0° W
ELEV
883
14
C4
140.3°
C3
5000 X 100
C2
TWR
968
FIRE
STATION
FBO
HANGARS
B3
B2
B1
941
TERMINAL
046.3°
320.3°
ELEV
887
A4
4
F
C1
32
ELEV
888
HANGARS
RWY 04-22
PCN 54 R/B/W/T
S-100, D-180, 2D-320
RWY 14-32
PCN 21 R/B/W/T
S-40, D-60
CAUTION: BE ALERT TO RUNWAY CROSSING CLEARANCES.
READBACK OF ALL RUNWAY HOLDING INSTRUCTIONS IS REQUIRED.

EFFINGHAM, ILLINOIS AL-5930 (FAA) 20086

APP CRS	Rwy ldg	3400
009°	TDZE	580
	Apt Elev	585

RNAV (GPS) RWY 1
EFFINGHAM COUNTY MEMORIAL (1H2)

RNP APCH.

Rwy 1 helicopter visibility reduction below 1 SM NA. Straight-in Rwy 1 NA at night, Circling Rwy 1, 19 NA at night. When local altimeter setting not received, use Olney-Noble altimeter setting and increase all MDA 80 feet and increase Circling Cat C visibility ¼ SM.

MISSED APPROACH: Climbing right turn to 2200 direct NOFSU and hold.

AWOS-3	KANSAS CITY CENTER	UNICOM
118.375	124.3 269.15	122.8 (CTAF) L

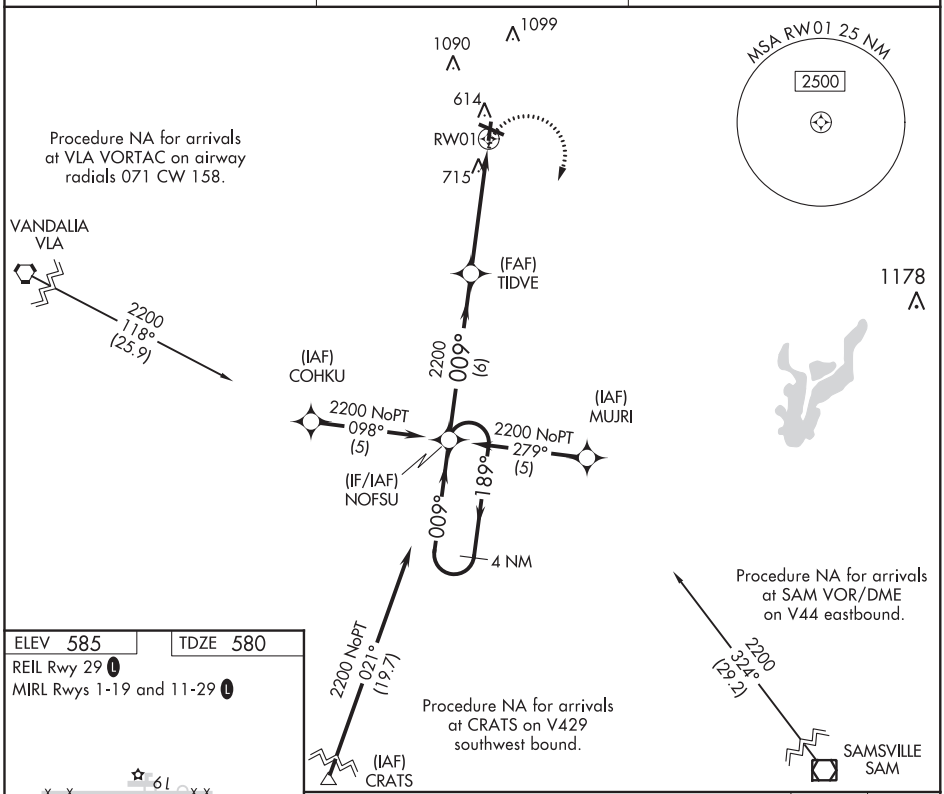

ELEV 585 TDZE 580

REIL Rwy 29 L

MIRL Rwys 1-19 and 11-29 L

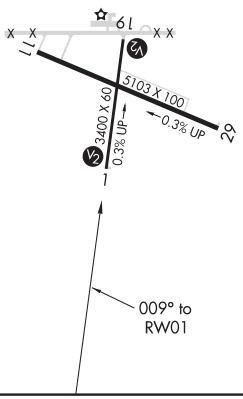

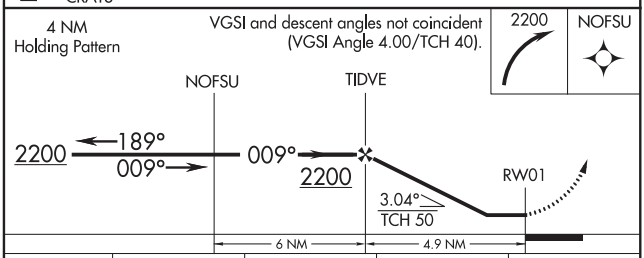

CATEGORY	A	B	C	D
LNAV MDA	1020-1 440 (500-1)		1020-1⅜ 440 (500-1⅜)	NA
C CIRCLING	1020-1 435 (500-1)	1140-1 555 (600-1)	1440-2½ 855 (900-2½)	NA

EC-3, 10 SEP 2020 to 05 NOV 2020

EC-3, 10 SEP 2020 to 05 NOV 2020

WAAS CH 99439 W11A	APP CRS 114°	Rwy ldg 5103 TDZE 585 Apt Elev 585

RNAV (GPS) RWY 11
EFFINGHAM COUNTY MEMORIAL (1H2)

RNP APCH.

For uncompensated Baro-VNAV systems, LNAV/VNAV NA below -16°C or above 54°C. Straight-in Rwy 1 NA at night, Circling Rwy 1, 19 NA at night.

MISSED APPROACH: Climb to 2300 direct JOVAR and hold.

AWOS-3	KANSAS CITY CENTER	UNICOM
118.375	124.3 269.15	122.8 (CTAF) L

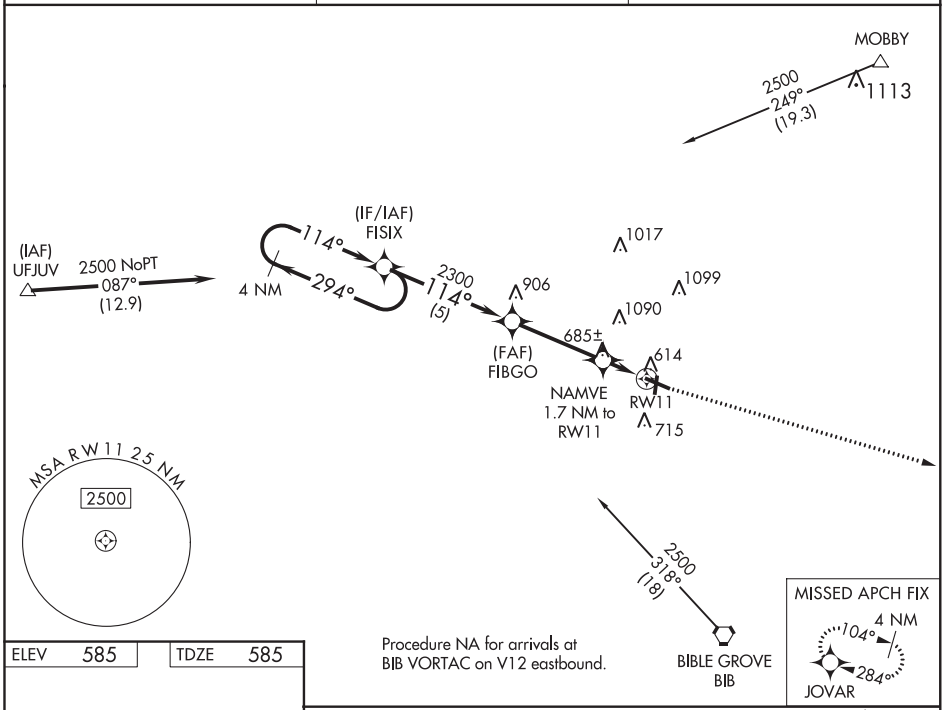

Procedure NA for arrivals at BIB VORTAC on V12 eastbound.

ELEV 585	TDZE 585

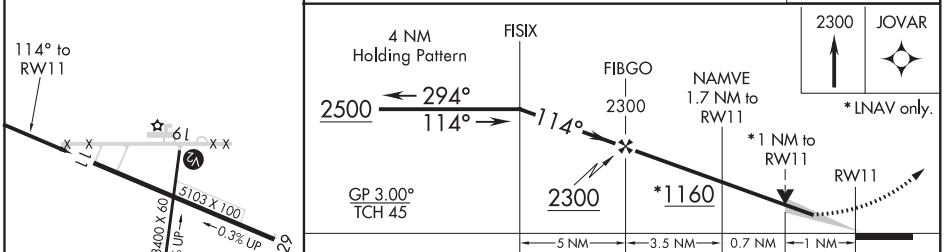

CATEGORY	A	B	C	D
LPV DA	835-1	250 (300-1)		
LNAV/VNAV DA	856-1	271 (300-1)		
LNAV MDA	940-1	355 (400-1)		
C CIRCLING	1020-1 435 (500-1)	1140-1 555 (600-1)	1440-2½ 855 (900-2½)	1440-2¾ 855 (900-2¾)

REIL Rwy 29 L
MIRL Rwys 1-19 and 11-29 L

EC-3, 10 SEP 2020 to 05 NOV 2020
EC-3, 10 SEP 2020 to 05 NOV 2020

EFFINGHAM, ILLINOIS

AL-5930 (FAA)

20086

WAAS CH 93933 W29A	APP CRS 294°	Rwy ldg 5103 TDZE 579 Apt Elev 585

RNAV (GPS) RWY 29
EFFINGHAM COUNTY MEMORIAL (1H2)

RNP APCH.

Rwy 29 helicopter visibility reduction below ¾ SM NA. Straight-in Rwy 1 NA at night, Circling Rwy 1, 19 NA at night. For uncompensated Baro-VNAV systems, LNAV/VNAV below -16°C or above 54°C. Baro-VNAV and VDP NA when using Olney-Noble altimeter setting. When local altimeter setting not received, use Olney-Noble altimeter setting and increase all DA 77 feet and all MDA 80 feet; increase LPV all Cats and Circling Cat C/D visibility ¼ SM, increase LNAV/VNAV all Cats visibility ⅜ SM.

MISSED APPROACH: Climb to 1800 then climbing left turn to 2300 direct JOVAR and hold.

AWOS-3	KANSAS CITY CENTER	UNICOM
118.375	124.3 269.15	122.8 (CTAF) L

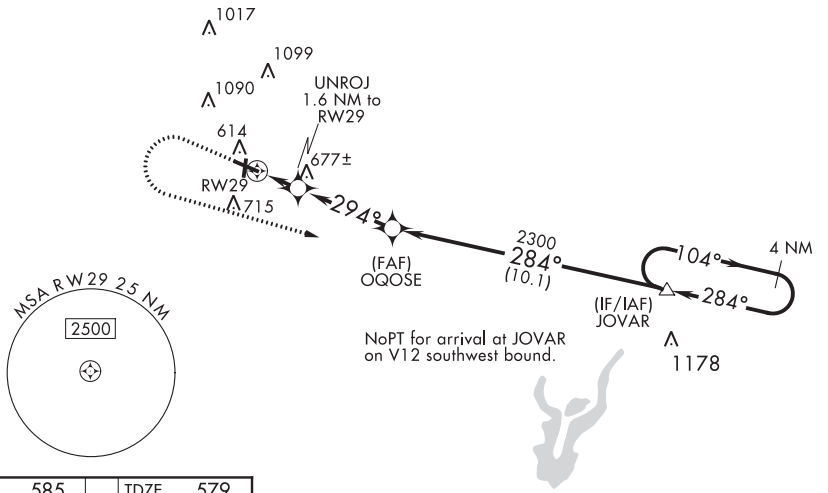

ELEV 585 | TDZE 579

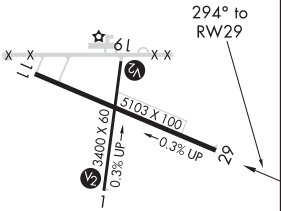

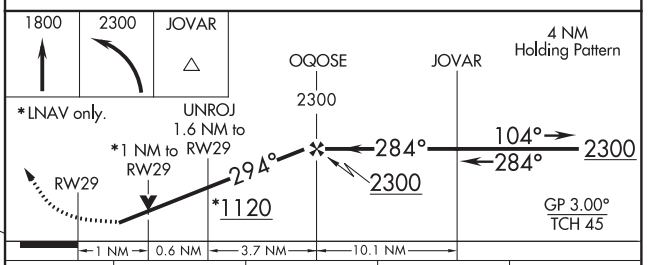

CATEGORY	A	B	C	D
LPV DA	838-⅞ 259 (300-⅞)			
LNAV/VNAV DA	859-⅞ 280 (300-⅞)			
LNAV MDA	940-1 361 (400-1)			
C CIRCLING	1020-1 435 (500-1)	1140-1 555 (600-1)	1440-2½ 855 (900-2½)	1440-2¾ 855 (900-2¾)

REIL Rwy 11-29 L
MIRL Rwys 1-19 and 11-29 L

EC-3, 10 SEP 2020 to 05 NOV 2020

EC-3, 10 SEP 2020 to 05 NOV 2020

APP CRS	Rwy ldg	2697
140°	TDZE	762
	Apt Elev	773

RNAV (GPS) RWY 14
EPHRAIM-GIBRALTAR (3D2)

RNP APCH.

Rwy 14 helicopter visibility reduction below ¾ SM NA. Use Door County Cherryland altimeter setting; when not received, use Menominee altimeter setting and increase all MDA 20 feet.

MISSED APPROACH: Climbing right turn to 3000 direct MNM VOR/DME and hold.

AWOS-3PT	GREEN BAY APP CON★	UNICOM
124.175	120.3 338.2	123.0 (CTAF) L

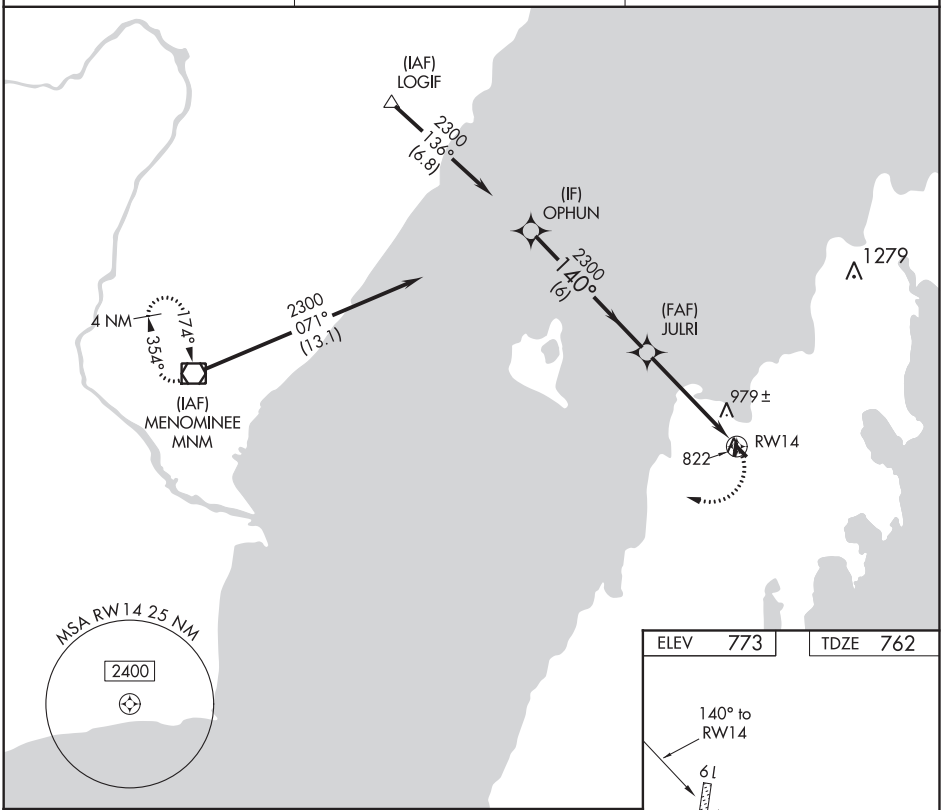

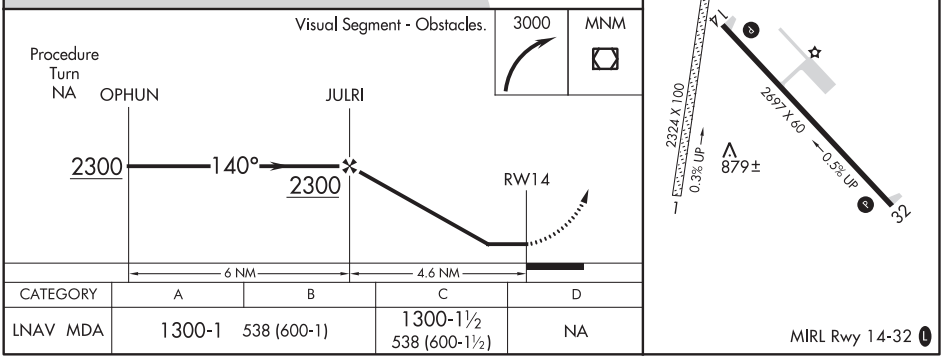

CATEGORY	A	B	C	D
LNAV MDA	1300-1 538 (600-1)		1300-1½ 538 (600-1½)	NA

MIRL Rwy 14-32 L

EC-3, 10 SEP 2020 to 05 NOV 2020
EC-3, 10 SEP 2020 to 05 NOV 2020

EPHRAIM, WISCONSIN AL-9004 (FAA) 20142

APP CRS	Rwy ldg	2697
320°	TDZE	762
	Apt Elev	773

RNAV (GPS) RWY 32
EPHRAIM-GIBRALTAR (3D2)

RNP APCH.

T NA Rwy 32 helicopter visibility reduction below ¾ SM NA. Use Door County Cherryland altimeter setting; when not received, use Menominee altimeter setting and increase all MDA 20 feet.

MISSED APPROACH: Climb to 3000 direct JULRI and on track 271° to MNM VOR/DME and hold.

AWOS-3PT	GREEN BAY APP CON★	UNICOM
124.175	120.3 338.2	123.0 (CTAF) L

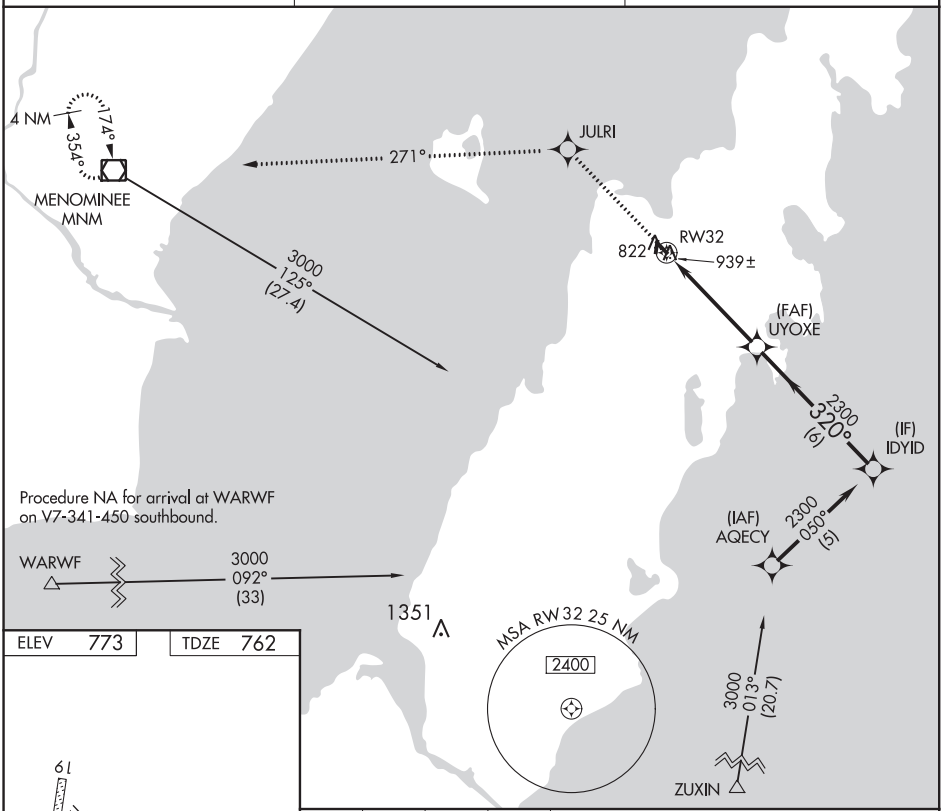

ELEV 773	TDZE 762

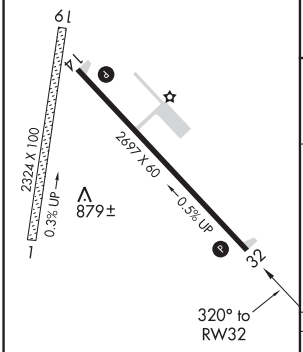

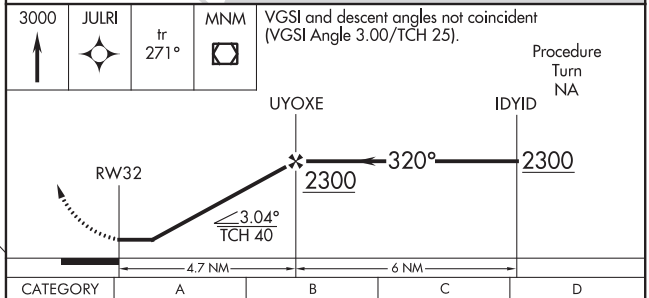

CATEGORY	A	B	C	D
LNAV MDA	1260-1 498 (500-1)		1260-1¼ 498 (500-1¼)	NA

EC-3, 10 SEP 2020 to 05 NOV 2020

EC-3, 10 SEP 2020 to 05 NOV 2020

APP CRS	Rwy ldg	4000
091°	TDZE	434
	Apt Elev	434

RNAV (GPS) RWY 9
FAIRFIELD MUNI (FWC)

RNP APCH.

Rwy 9 helicopter visibility reduction below 1 SM NA.
Straight-in Rwy 9 NA at night, Circling Rwy 9, 27, 36 NA at night.

MISSED APPROACH: Climbing right turn to 3000 direct DAHLL and hold.

AWOS-3	KANSAS CITY CENTER	UNICOM
119.425	127.7 351.825	123.05 (CTAF) L

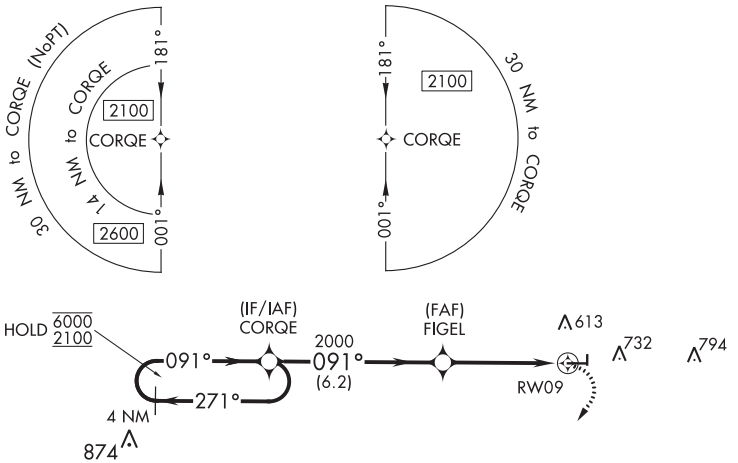

VGSI and descent angles not coincident (VGSI Angle 3.00/TCH 25).

3000 DAHLL

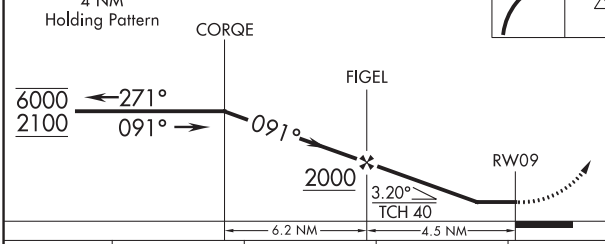

CATEGORY	A	B	C	D
LNAV MDA	880-1 446 (500-1)		880-1⅜ 446 (500-1⅜)	NA
C CIRCLING	1040-1 606 (700-1)		1100-1¾ 666 (700-1¾)	NA

ELEV 434 TDZE 434

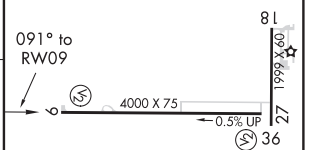

REIL Rwy 9 L
MIRL Rwys 9-27 and 18-36 L

EC-3, 10 SEP 2020 to 05 NOV 2020
EC-3, 10 SEP 2020 to 05 NOV 2020

FAIRFIELD, ILLINOIS AL-5961 (FAA) 20086

NDB RWY 9
FAIRFIELD MUNI (FWC)

NDB FWC	APP CRS	Rwy ldg	4000
257	085°	TDZE	434
		Apt Elev	434

Night landing: Rwy 9, 27, 36 NA. Helicopter visibility reduction below 1 SM NA.

MISSED APPROACH: Climbing right turn to 2100 in the FWC NDB holding pattern.

AWOS-3	KANSAS CITY CENTER	UNICOM
119.425	127.7 351.825	123.05 (CTAF) L

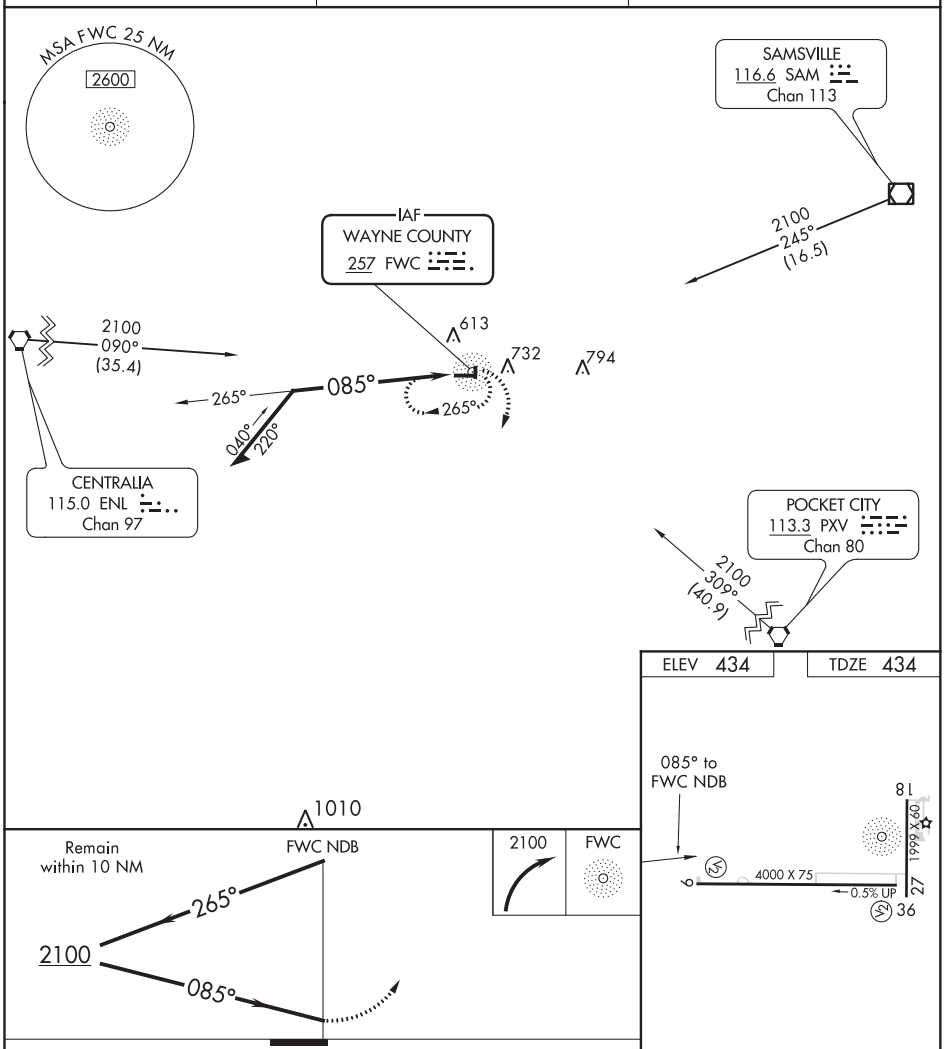

CATEGORY	A	B	C	D
S-9	1100-1	666 (700-1)	1100-1¾ 666 (700-1¾)	NA
CIRCLING	1100-1	666 (700-1)	1100-1¾ 666 (700-1¾)	NA

REIL Rwy 9 L
MIRL Rwys 9-27 and 18-36 L

EC-3, 10 SEP 2020 to 05 NOV 2020

EC-3, 10 SEP 2020 to 05 NOV 2020

FAIRFIELD, ILLINOIS
Amdt 3B 23JUN16

38°23′N-88°25′W

FAIRFIELD MUNI (FWC)
NDB RWY 9

WAAS CH 82428 W03A	APP CRS 031°	Rwy ldg 5003 TDZE 473 Apt Elev 473

RNAV (GPS) RWY 3
FLORA MUNI (FOA)

RNP APCH.

Baro-VNAV NA when using Olney-Noble altimeter setting. For uncompensated Baro-VNAV systems, LNAV/VNAV NA below -17°C or above 54°C. When local altimeter setting not received, use Olney-Noble altimeter setting and increase all DA 33 feet and all MDA 40 feet; increase LPV visibility all Cats, and LNAV Cat C visibility ⅛ mile, Circling Cat C visibility ¼ mile.
Rwy 3 helicopter visibility reduction below ¾ SM NA. Circling NA to Rwys 15 and 33.

MISSED APPROACH: Climb to 2200 direct FIPEN and hold.

AWOS-3	KANSAS CITY CENTER	UNICOM
120.175	127.7 351.825	122.7 (CTAF) L

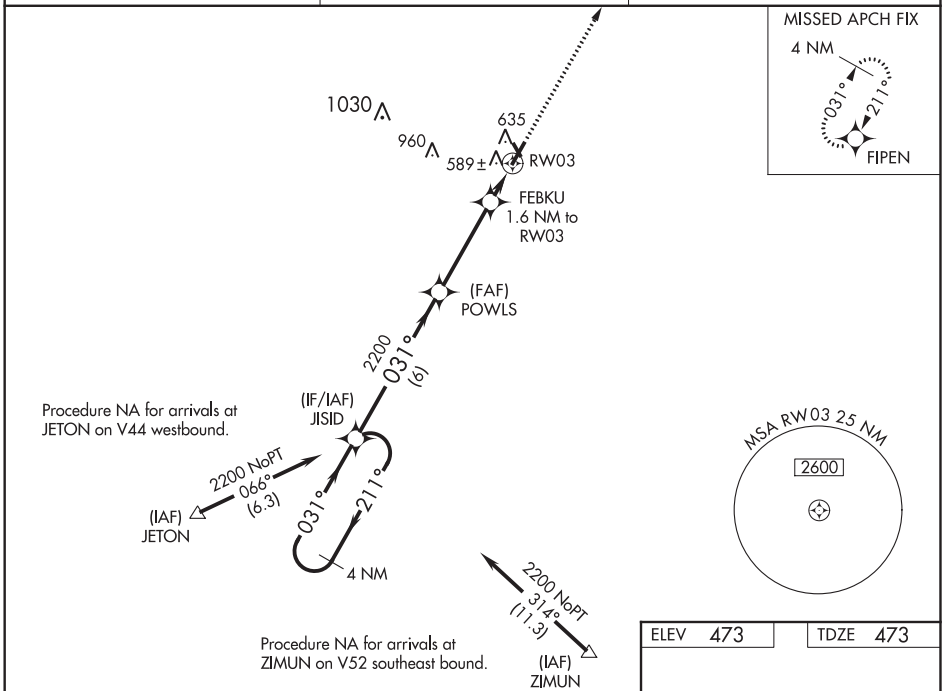

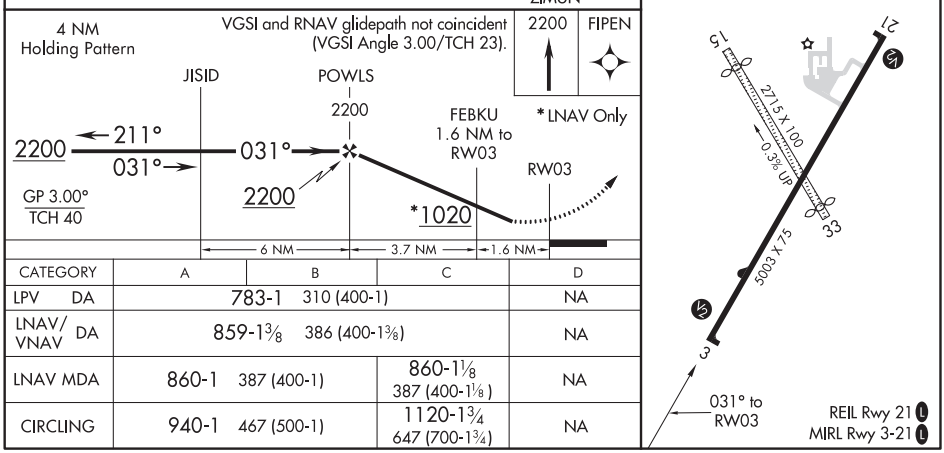

CATEGORY	A	B	C	D
LPV DA	783-1 310 (400-1)			NA
LNAV/VNAV DA	859-1⅜ 386 (400-1⅜)			NA
LNAV MDA	860-1 387 (400-1)		860-1⅛ 387 (400-1⅛)	NA
CIRCLING	940-1 467 (500-1)		1120-1¾ 647 (700-1¾)	NA

EC-3, 10 SEP 2020 to 05 NOV 2020

FLORA, ILLINOIS

AL-6547 (FAA)

19255

RNAV (GPS) RWY 21
FLORA MUNI (FOA)

WAAS CH 86428 W21A	APP CRS 211°	Rwy ldg 5003 TDZE 470 Apt Elev 473

RNP APCH.

Circling NA to Rwys 15 and 33. Baro-VNAV and VDP NA when using Olney-Noble altimeter setting. For uncompensated Baro-VNAV systems, LNAV/VNAV NA below -17°C or above 54°C. Rwy 21 helicopter visibility reduction below ¾ SM NA. When local altimeter setting not received, use Olney-Noble altimeter setting and increase LPV DA to 779 feet, LNAV/VNAV DA to 838 feet and LNAV/VNAV visibilities ⅛ SM; increase all MDAs 40 feet and Circling Cat C visibility ¼ SM.

MISSED APPROACH: Climb to 2200 direct JISID and hold.

AWOS-3	KANSAS CITY CENTER	UNICOM
120.175	127.7 351.825	122.7 (CTAF) L

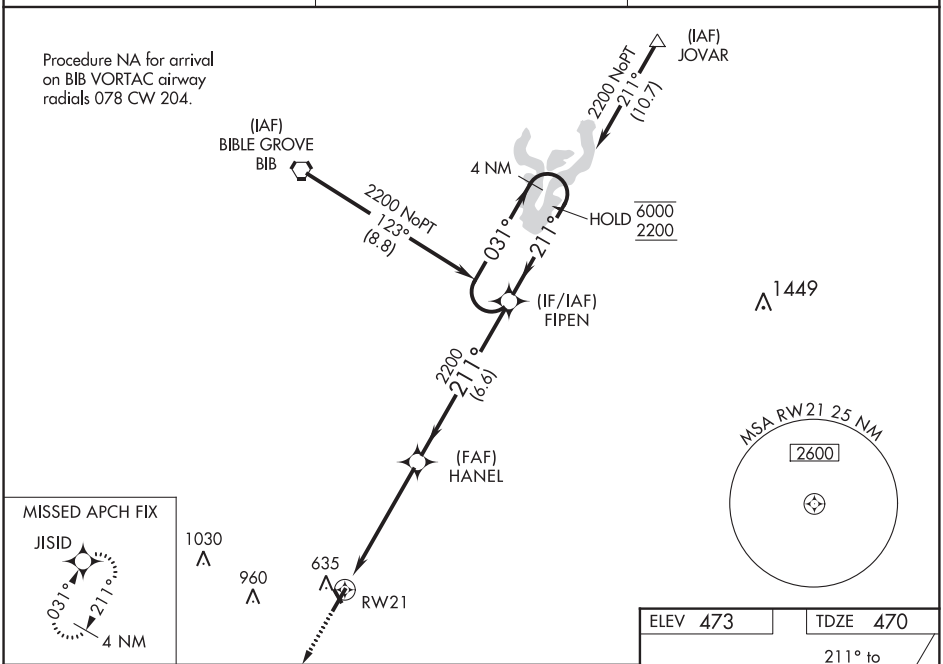

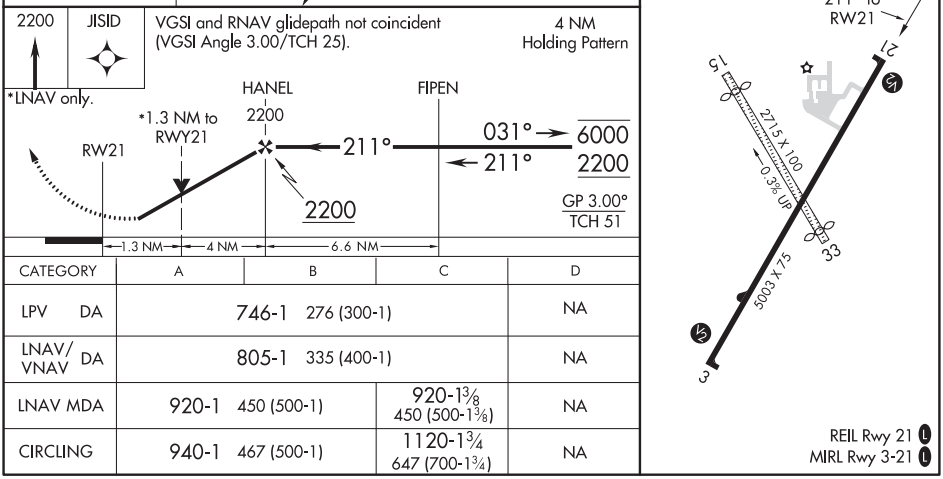

CATEGORY	A	B	C	D
LPV DA	746-1 276 (300-1)			NA
LNAV/VNAV DA	805-1 335 (400-1)			NA
LNAV MDA	920-1 450 (500-1)		920-1⅜ 450 (500-1⅜)	NA
CIRCLING	940-1 467 (500-1)		1120-1¾ 647 (700-1¾)	NA

EC-3, 10 SEP 2020 to 05 NOV 2020

EC-3, 10 SEP 2020 to 05 NOV 2020

LOC/DME I-RTT	APP CRS	Rwy ldg	5003
108.55	211°	TDZE	470
Chan 22 (Y)		Apt Elev	472

LOC/DME RWY 21
FLORA MUNI (FOA)

When local altimeter setting not received, use Olney-Noble altimeter setting and increase all MDA 40 feet and Circling Cat C visibility ¼ mile. Rwy 21 helicopter visibility reduction below ¾ SM NA. Circling NA to Rwys 15 and 33.

NA

MISSED APPROACH: Climb to 1200 then climbing right turn to 2300 direct to BIB VORTAC and hold.

AWOS-3	KANSAS CITY CENTER	UNICOM
120.175	127.7 351.825	122.7 (CTAF) L

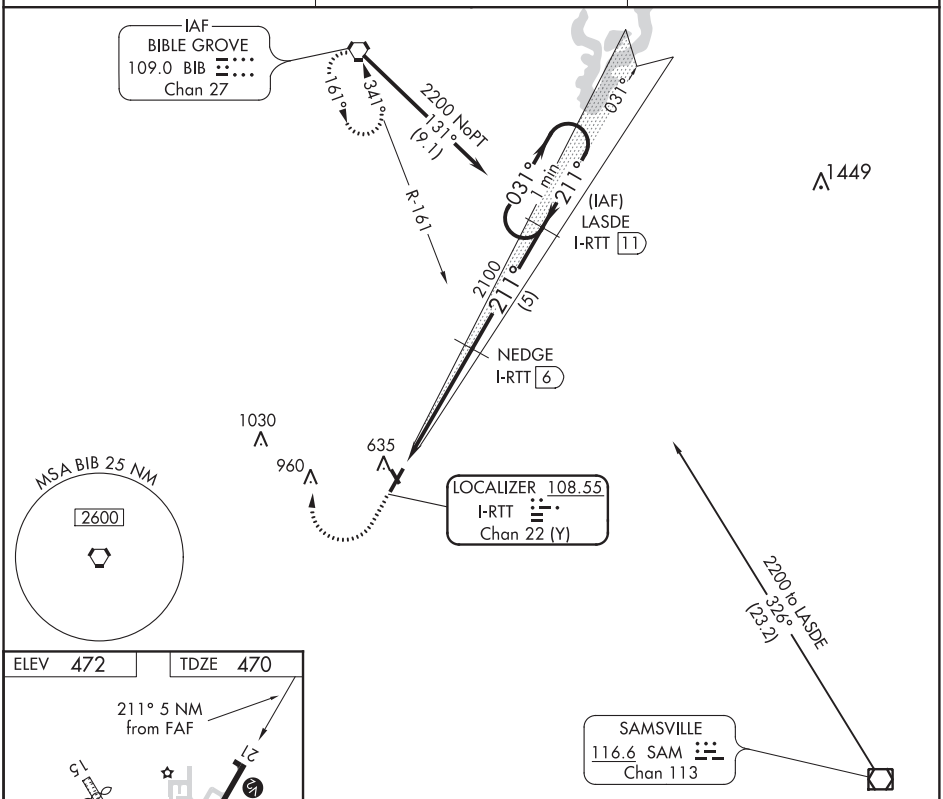

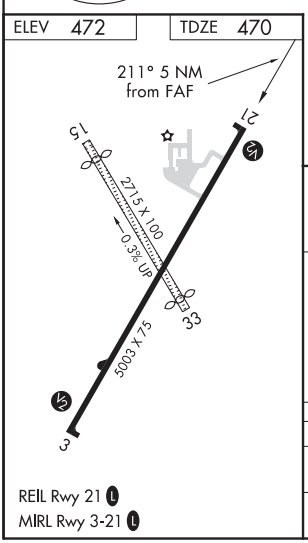

REIL Rwy 21 L
MIRL Rwy 3-21 L

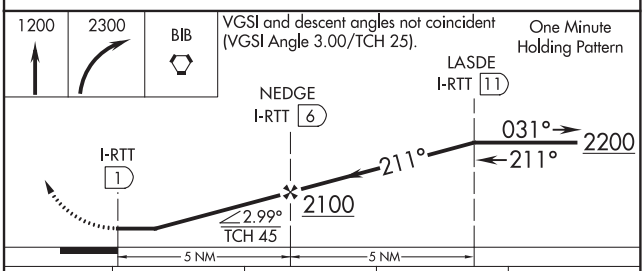

CATEGORY	A	B	C	D
S-21	820-1 350 (400-1)			NA
CIRCLING	940-1 468 (500-1)	1120-1 648 (700-1)	1120-1¾ 648 (700-1¾)	NA

EC-3, 10 SEP 2020 to 05 NOV 2020

EC-3, 10 SEP 2020 to 05 NOV 2020

FOND DU LAC, WISCONSIN | AL-5231 (FAA) | 19115

RNAV (GPS) RWY 18
FOND DU LAC COUNTY (FLD)

WAAS CH 99638 W18A	APP CRS 184°	Rwy ldg 5941 TDZE 791 Apt Elev 808

Night landing: Rwy 9, 27 NA. Baro-VNAV NA when using Oshkosh altimeter setting. For uncompensated Baro-VNAV systems, LNAV/VNAV NA below -21°C (-5°F) or above 54°C (130°F). DME/DME RNP-0.3 NA. When local altimeter setting not received, use Oshkosh altimeter setting: increase LPV DA to 1072 feet and LNAV/VNAV DA to 1314 feet and all MDA 60 feet; increase LPV visibility all Cats, LNAV/VNAV visibility all Cats and LNAV Cat C/D visibility ⅛ mile; increase Circling Cat D visibility ¼ mile.

MISSED APPROACH: Climb to 1300 then climbing right turn 3000 direct BADAN and hold.

ASOS	MILWAUKEE APP CON	UNICOM
134.0	127.0 263.075	123.05 (CTAF) L

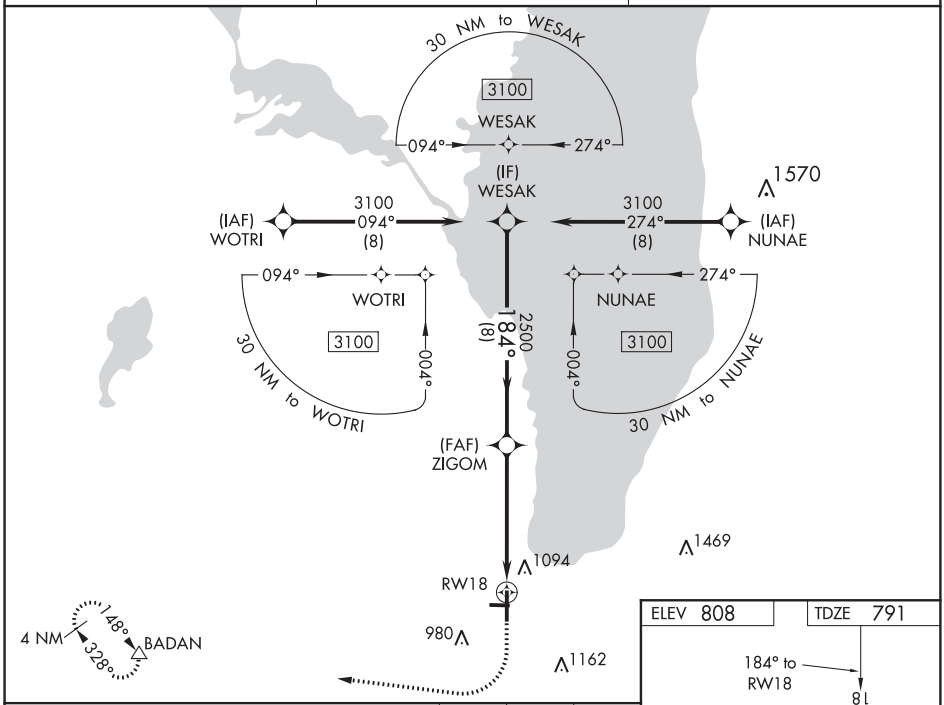

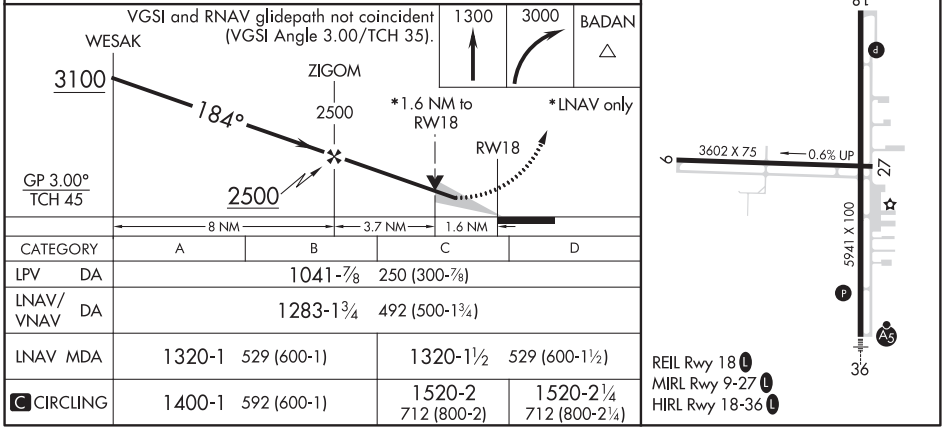

CATEGORY	A	B	C	D
LPV DA	1041-⅞ 250 (300-⅞)			
LNAV/VNAV DA	1283-1¾ 492 (500-1¾)			
LNAV MDA	1320-1 529 (600-1)		1320-1½ 529 (600-1½)	
C CIRCLING	1400-1 592 (600-1)		1520-2 712 (800-2)	1520-2¼ 712 (800-2¼)

EC-3, 10 SEP 2020 to 05 NOV 2020

EC-3, 10 SEP 2020 to 05 NOV 2020

WAAS CH 93800 W36A	APP CRS 004°	Rwy ldg 5941 TDZE 795 Apt Elev 808

RNAV (GPS) RWY 36
FOND DU LAC COUNTY (FLD)

RNP APCH.

Circling Rwy 9, 27 NA at night. Baro-VNAV and VDP NA when using Oshkosh altimeter setting. For uncompensated Baro-VNAV systems, LNAV/VNAV NA below -21°C or above 54°C. When local altimeter setting not received, use Oshkosh altimeter setting: increase LPV DA to 1202 feet and LNAV/VNAV DA to 1260 feet; increase all MDAs 40 feet and visibility Circling Cat C/D ¼ SM. For inop ALS, increase LNAV/VNAV all Cats visibility to 1¼ SM and LNAV Cat A/B visibility to 1 SM, and Cat C/D visibility to 1⅜ SM. For inop ALS when using Oshkosh altimeter setting, increase LPV all Cats visibility to 1⅛ SM and LNAV/VNAV visibility all Cats to 1⅜ SM and LNAV Cat A/B visibility to 1 SM.

MALSR

MISSED APPROACH: Climb to 1400 then climbing left turn to 3000 direct BADAN and hold.

ASOS	MILWAUKEE APP CON	UNICOM
134.0	127.0 263.075	123.05 (CTAF) L

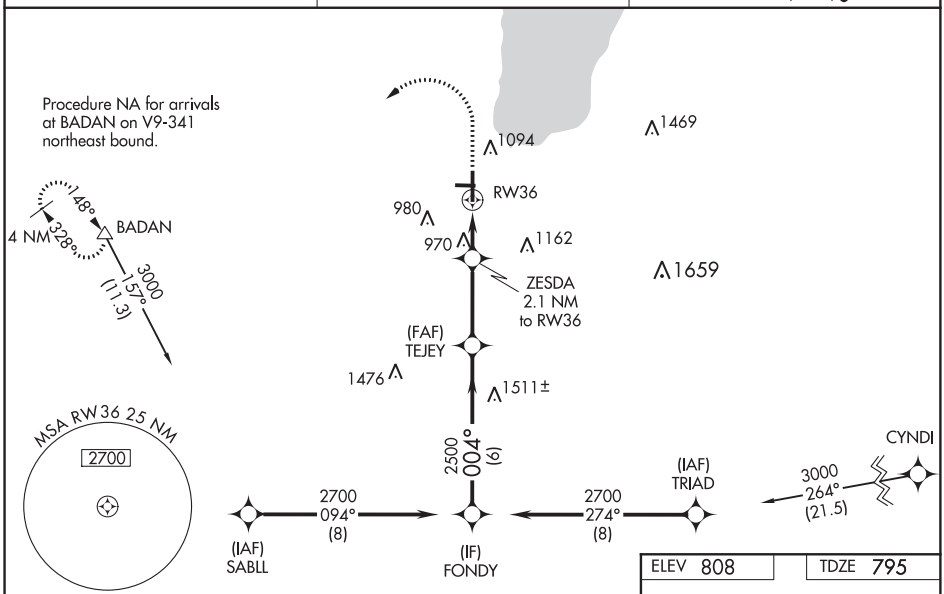

ELEV 808	TDZE 795

VGSI and RNAV glidepath not coincident (VGSI Angle 3.00/TCH 35).

1400	3000	BADAN

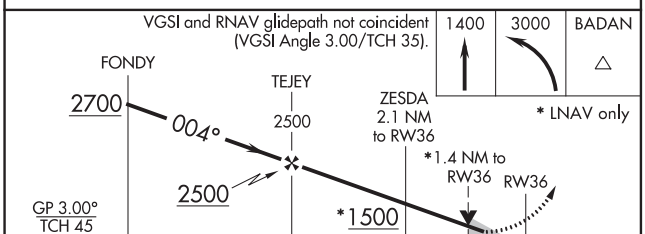

* LNAV only

CATEGORY	A	B	C	D
LPV DA	1171-¾ 376 (400-¾)			
LNAV/VNAV DA	1229-1 434 (500-1)			
LNAV MDA	1280-¾ 485 (500-¾)		1280-1 485 (500-1)	
C CIRCLING	1400-1 592 (600-1)		1520-2 712 (800-2)	1520-2¼ 712 (800-2¼)

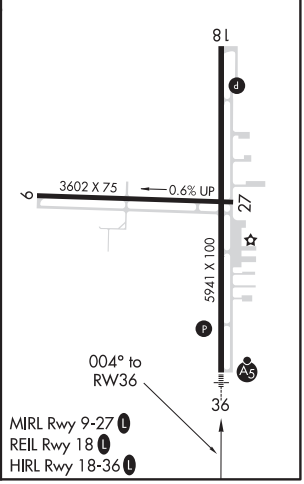

EC-3, 10 SEP 2020 to 05 NOV 2020

EC-3, 10 SEP 2020 to 05 NOV 2020

FOND DU LAC, WISCONSIN AL-5231 (FAA) 19283

LOC RWY 36
FOND DU LAC COUNTY (FLD)

LOC/DME I-FLD	APP CRS	Rwy ldg	5941
108.3	002°	TDZE	795
Chan 20		Apt Elev	808

DME required. Radar required for Procedure Entry at ERAGE.

T ANA Circling Rwy 9, 27 NA at night. For inop ALS, increase S-LOC 36 Cat A/B visibility to 1 SM, and Cat C/D to 1⅛ SM. When local altimeter setting not received, use Oshkosh altimeter setting: increase all MDA 40 feet and increase Circling Cat C/D visibility ¼ SM. VDP NA when using Oshkosh altimeter setting. For inop ALS when using Oshkosh altimeter setting, increase S-LOC 36 Cat A/B visibility to 1 SM.

MALSR A5

MISSED APPROACH Climb to 2000 then climbing left turn to 3000 direct OSH VORTAC and hold.

ASOS	MILWAUKEE APP CON	UNICOM
134.0	127.0 263.075	123.05 (CTAF) L

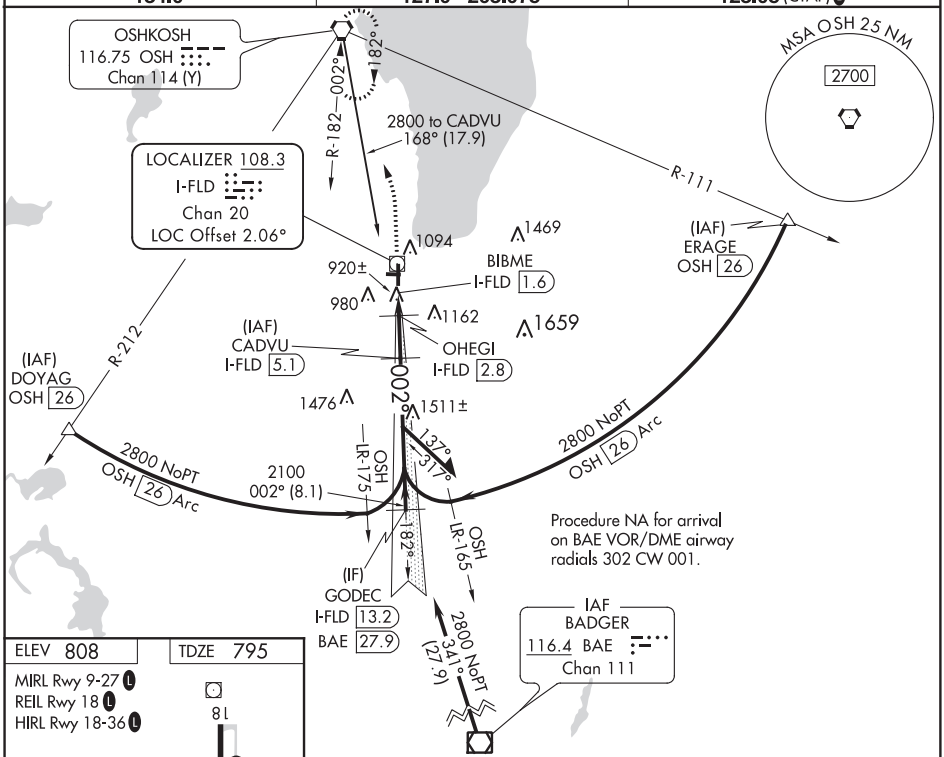

ELEV 808 TDZE 795

MIRL Rwy 9-27 L
REIL Rwy 18 L
HIRL Rwy 18-36 L

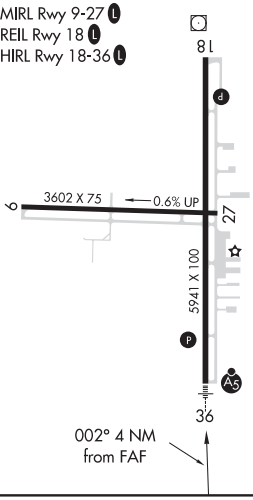

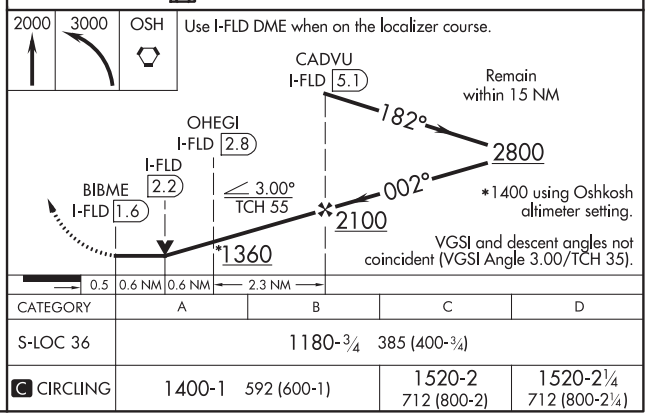

CATEGORY	A	B	C	D
S-LOC 36	1180-¾ 385 (400-¾)			
C CIRCLING	1400-1 592 (600-1)		1520-2 712 (800-2)	1520-2¼ 712 (800-2¼)

EC-3, 10 SEP 2020 to 05 NOV 2020

EC-3, 10 SEP 2020 to 05 NOV 2020

VORTAC OSH	APP CRS	Rwy ldg	5941
116.75	346°	TDZE	795
Chan 114 (Y)		Apt Elev	808

VOR/DME RWY 36
FOND DU LAC COUNTY (FLD)

Rwy 36 helicopter visibility reduction below ¾ SM NA. Circling Rwy 9, 27 NA at night. For inop ALS when using Oshkosh altimeter setting, increase S-36 Cat A/B visibility to 1 SM, and Cat C/D to 1⅞ SM. For inop ALS, increase S-36 Cat A/B visibility to 1 SM, Cat C/D to 1¾ SM. When local altimeter setting not received, use Oshkosh altimeter setting and increase all MDAs 40 feet and visibility S-36 Cat C ⅛ SM and Circling Cat C/D ¼ SM.

MALSR

MISSED APPROACH: Climbing left turn to 2700 on OSH R-166 to BAGOE/ 20 DME and hold.

ASOS	MILWAUKEE APP CON	UNICOM
134.0	127.0 263.075	123.05 (CTAF) L

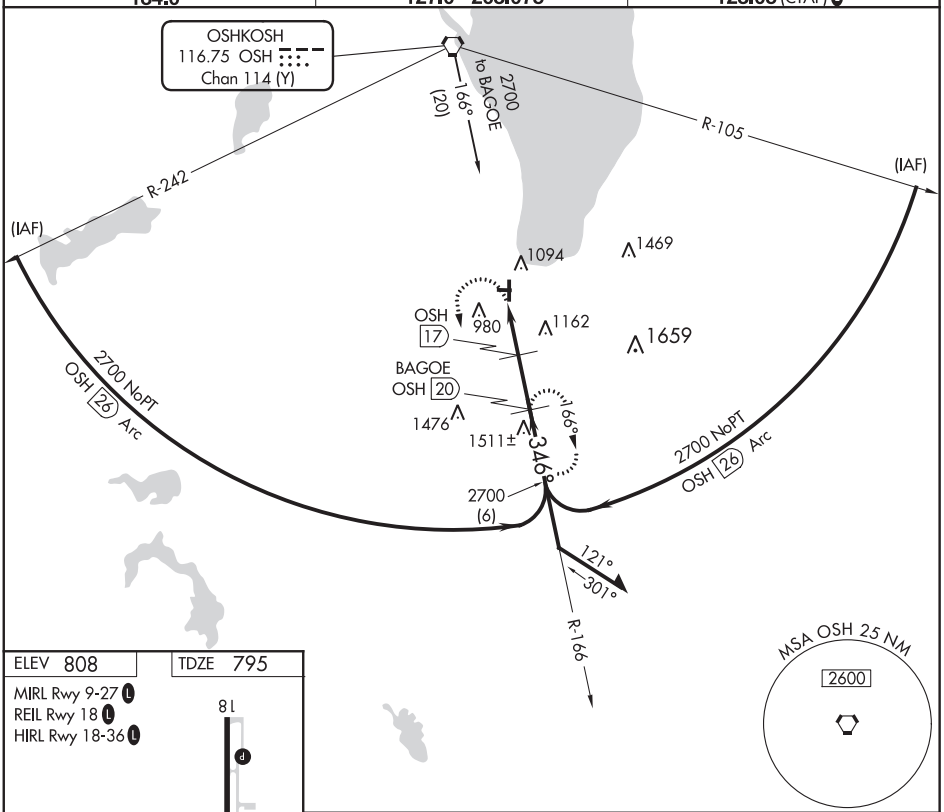

ELEV 808 TDZE 795

MIRL Rwy 9-27 L
REIL Rwy 18 L
HIRL Rwy 18-36 L

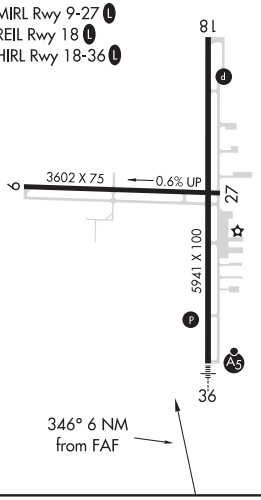

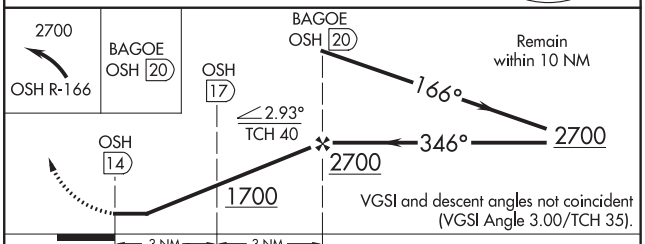

CATEGORY	A	B	C	D
S-36	1420-¾ 625 (700-¾)		1420-1⅜ 625 (700-1⅜)	1420-1½ 625 (700-1½)
C CIRCLING	1420-1 612 (700-1)		1520-2 712 (800-2)	1520-2¼ 712 (800-2¼)

EC-3, 10 SEP 2020 to 05 NOV 2020

EC-3, 10 SEP 2020 to 05 NOV 2020

FOND DU LAC, WISCONSIN | AL-5231 (FAA) | 19283

VOR RWY 18

FOND DU LAC COUNTY (FLD)

VORTAC OSH	APP CRS	Rwy ldg	5941
116.75	165°	TDZE	791
Chan 114 (Y)		Apt Elev	808

Helicopter visibility reduction below ¾ SM NA. When local altimeter setting not received, use Oshkosh altimeter setting: increase all MDA 40 feet; increase S-18 Cat C/D visibility ⅛ mile, and increase Circling Cat C/D visibility ¼ mile. Night landing: Rwy 9, 27 NA. VDP NA when using Oshkosh altimeter setting. DME required.

MISSED APPROACH: Climb to 2600 on OSH VORTAC R-165 to CENTI/OSH 20 DME and hold.

ASOS	MILWAUKEE APP CON	UNICOM
134.0	127.0 263.075	123.05 (CTAF) L

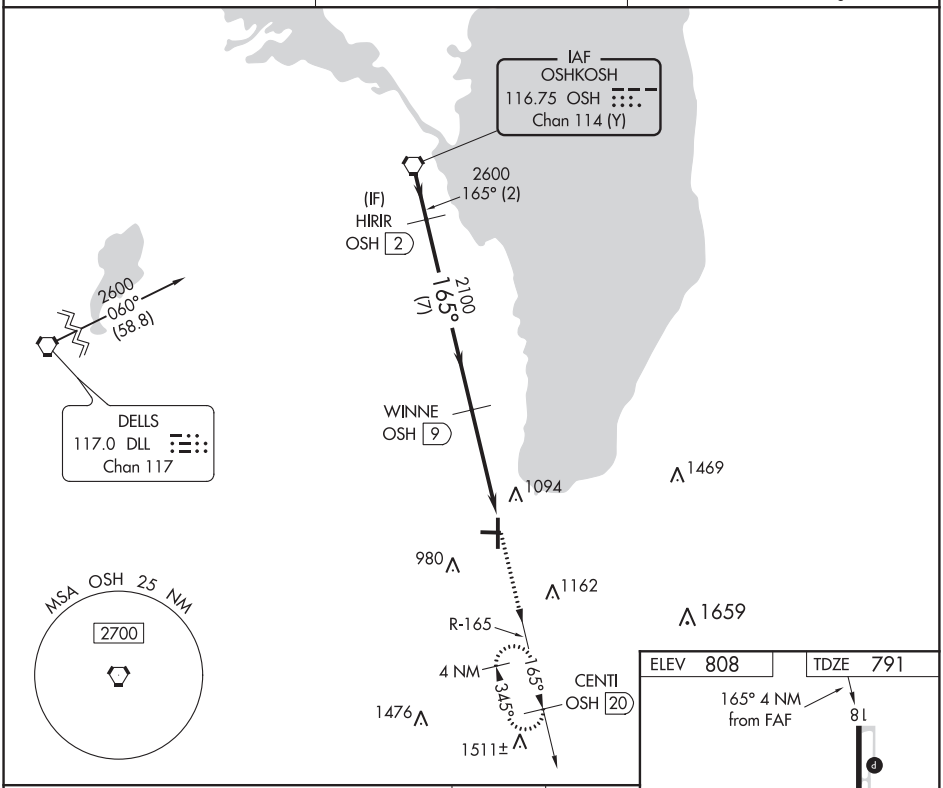

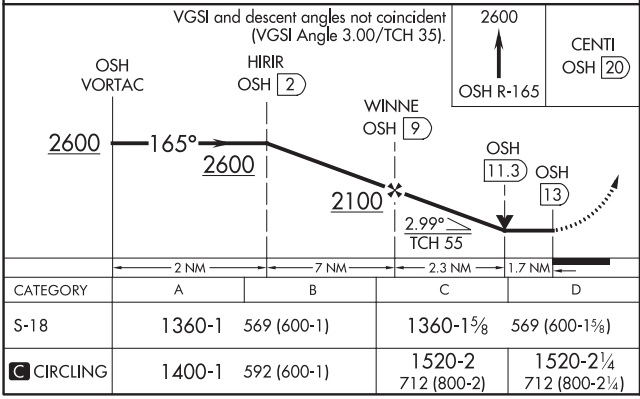

CATEGORY	A	B	C	D
S-18	1360-1	569 (600-1)	1360-1⅝	569 (600-1⅝)
C CIRCLING	1400-1	592 (600-1)	1520-2 712 (800-2)	1520-2¼ 712 (800-2¼)

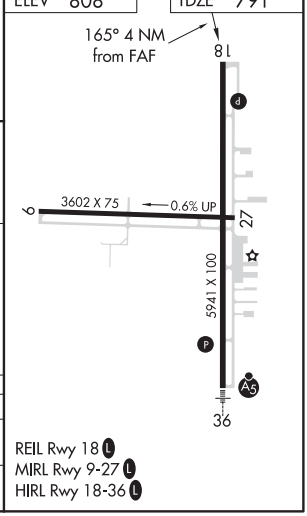

REIL Rwy 18 L
MIRL Rwy 9-27 L
HIRL Rwy 18-36 L

EC-3, 10 SEP 2020 to 05 NOV 2020

EC-3, 10 SEP 2020 to 05 NOV 2020

WAAS CH 40342 W03A	APP CRS 030°	Rwy ldg 3800 TDZE 800 Apt Elev 800

RNAV (GPS) RWY 3
FORT ATKINSON MUNI (61C)

RNP APCH.

NA Procedure NA at night. Rwy 3 helicopter visibility reduction below 1 SM NA. Use Watertown altimeter setting; when not received use Southern Wisconsin Rgnl altimeter setting and increase all MDA 20 feet.

MISSED APPROACH: Climb to 3200 direct GESJY and hold.

RYV AWOS-3	MADISON APP CON *	CTAF
119.975	120.1 350.3	122.9 L

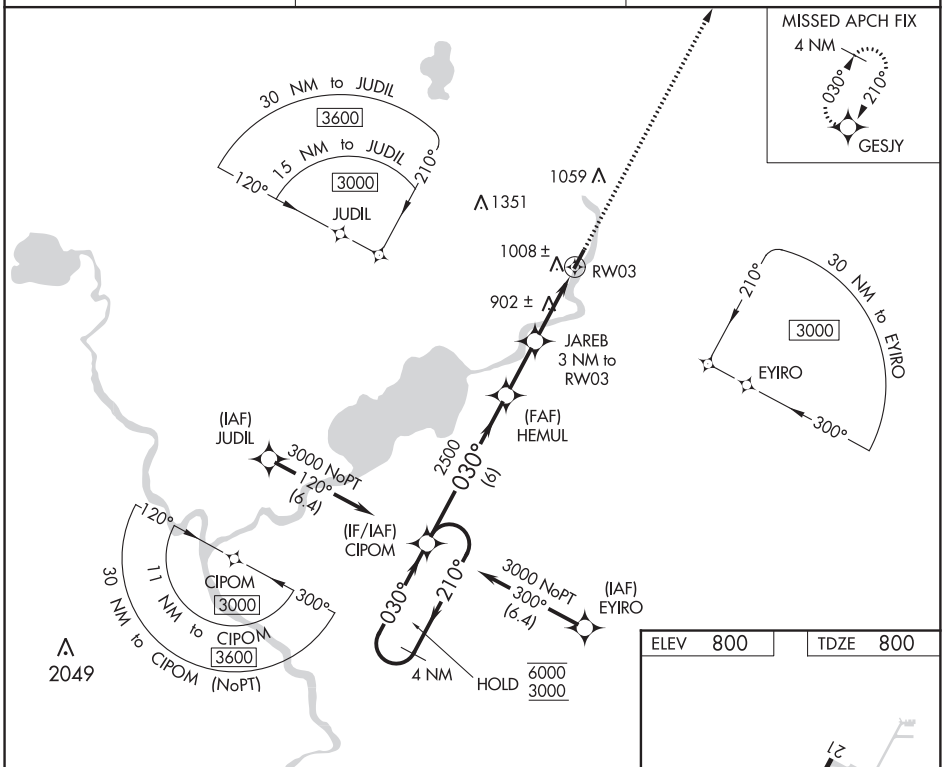

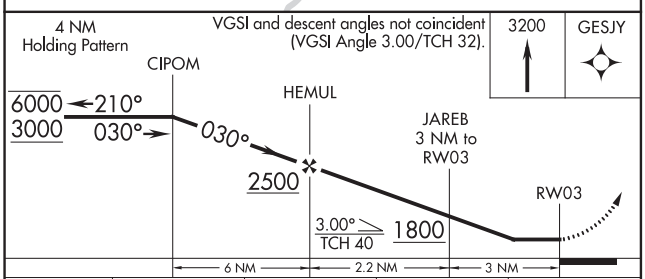

CATEGORY	A	B	C	D
LP MDA	1200-1 400 (400-1)		1200-1⅛ 400 (400-1⅛)	NA
LNAV MDA	1300-1 500 (500-1)		1300-1⅜ 500 (500-1⅜)	NA

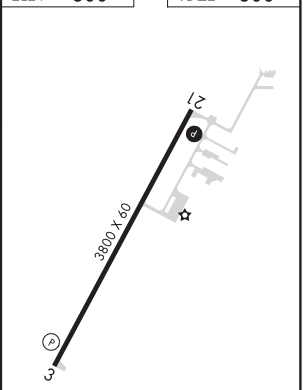

FORT ATKINSON, WISCONSIN AL-9037 (FAA) 19311

RNAV (GPS) RWY 21
FORT ATKINSON MUNI (61C)

WAAS CH 45842 W21A	APP CRS 210°	Rwy ldg 3800 TDZE 800 Apt Elev 800

RNP APCH.

T A NA Rwy 21 helicopter visibility reduction below ¾ SM NA. Use Watertown altimeter setting; when not received use Southern Wisconsin Rgnl altimeter setting and increase all MDA 20 feet, increase LP Cat C visibility ⅛ SM.

MISSED APPROACH: Climb to 3000 direct CIPOM and hold.

RYV AWOS-3	MADISON APP CON *	CTAF
119.975	120.1 350.3	122.9 L

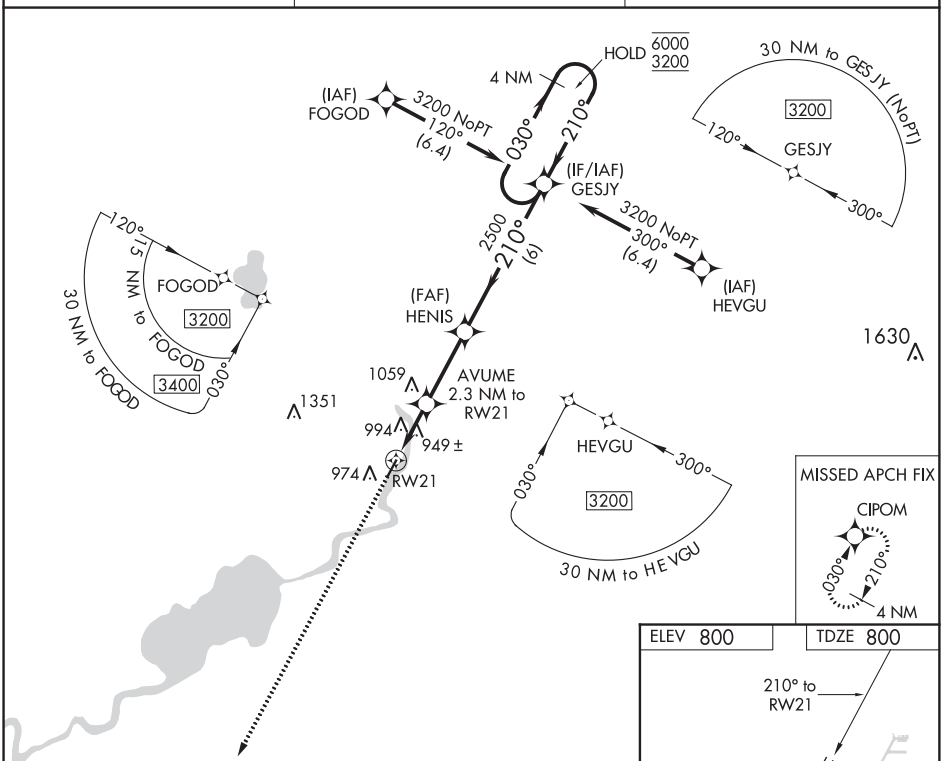

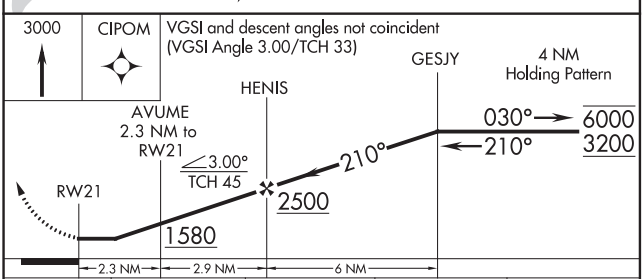

CATEGORY	A	B	C	D
LP MDA	1240-1 440 (500-1)		1240-1¼ 440 (500-1¼)	NA
LNAV MDA	1280-1 480 (500-1)		1280-1⅜ 480 (500-1⅜)	NA

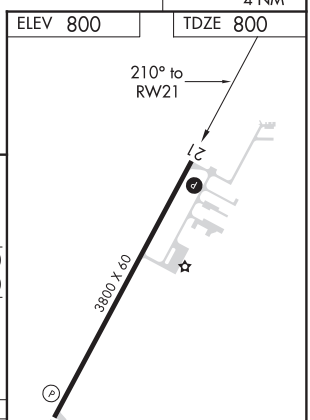

EC-3, 10 SEP 2020 to 05 NOV 2020

EC-3, 10 SEP 2020 to 05 NOV 2020

VOR/DME BAE 116.4 Chan 111	APP CRS 247°	Rwy ldg N/A TDZE N/A Apt Elev 800

VOR-A
FORT ATKINSON MUNI (61C)

ADF or DME required.

Circling to Rwy 3 NA at night. Rwy 3 helicopter visibility reduction below 1 SM NA. Use Watertown altimeter setting.

MISSED APPROACH: Climb to 2000 then climbing right turn to 2700 on heading 082° and on BAE VOR/DME R-247 to ROSKY INT/BAE 14.2 DME and hold.

RYV AWOS-3	MADISON APP CON *	CTAF
119.975	120.1 350.3	122.9 L

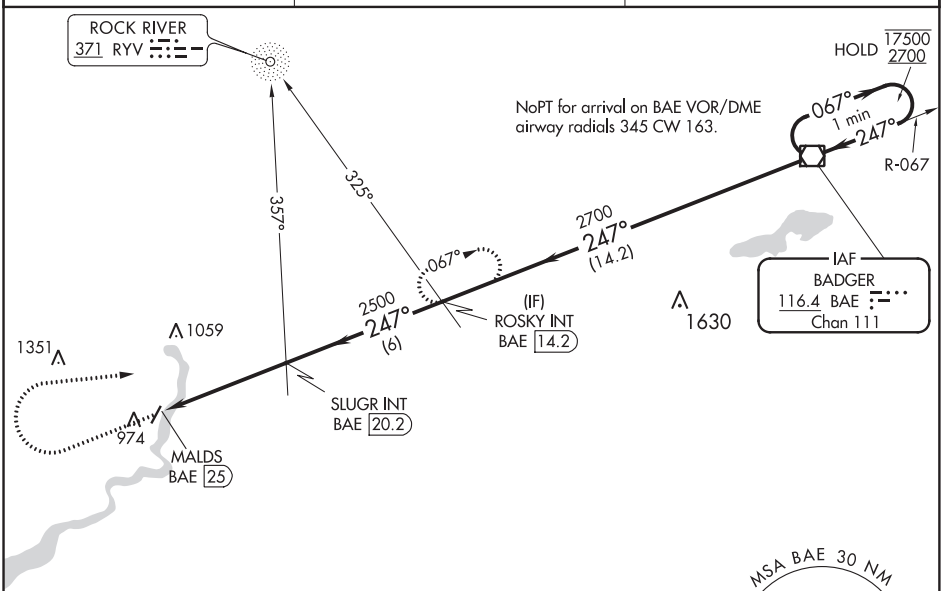

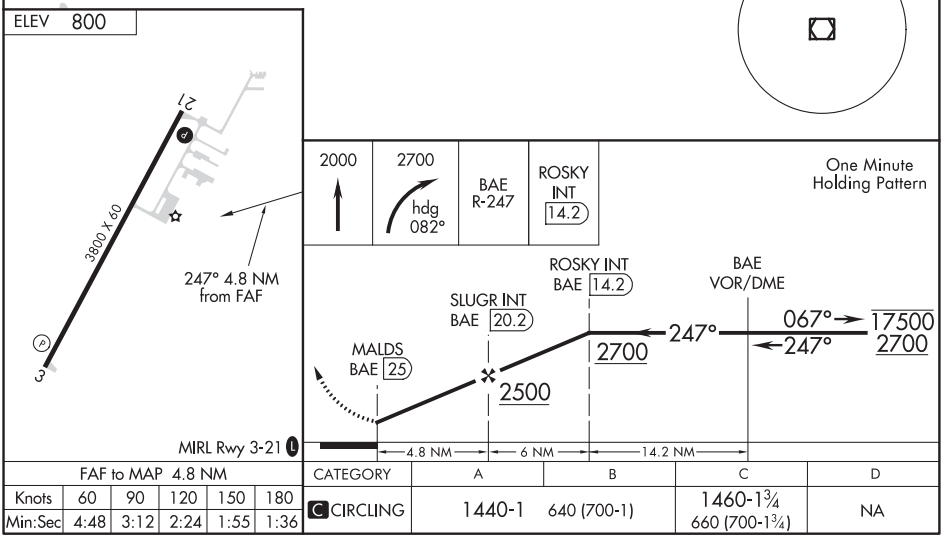

FAF to MAP 4.8 NM					
Knots	60	90	120	150	180
Min:Sec	4:48	3:12	2:24	1:55	1:36

CATEGORY	A	B	C	D
C CIRCLING	1440-1 640 (700-1)		1460-1¾ 660 (700-1¾)	NA

EC-3, 10 SEP 2020 to 05 NOV 2020
EC-3, 10 SEP 2020 to 05 NOV 2020

FREEPORT, ILLINOIS

AL-5641 (FAA)

20086

ILS or LOC RWY 24
ALBERTUS (FEP)

LOC/DME I-PJE	APP CRS	Rwy ldg	5504
108.3	234°	TDZE	847
Chan 20		Apt Elev	859

For inoperative MALSR when using Rockford altimeter setting, increase S-ILS 24 all Cats visibility to ⅞ mile. When local altimeter setting not received, use Rockford altimeter setting: increase all DA to 1114 feet; increase all MDA 80 feet and S-LOC 24 Cat C/D visibility ⅛ mile and Circling Cat C ¼ mile. Circling NA to Rwys 13,18, 31, 36.

NA

MALSR

MISSED APPROACH: Climb to 1400 then climbing right turn to 2600 via JVL VOR/DME R-221 to ADOSE INT/I-PJE 12.5 DME and hold.

AWOS-3	ROCKFORD APP CON	CLNC DEL	UNICOM
120.525	126.0 327.0	121.85	122.8 (CTAF)

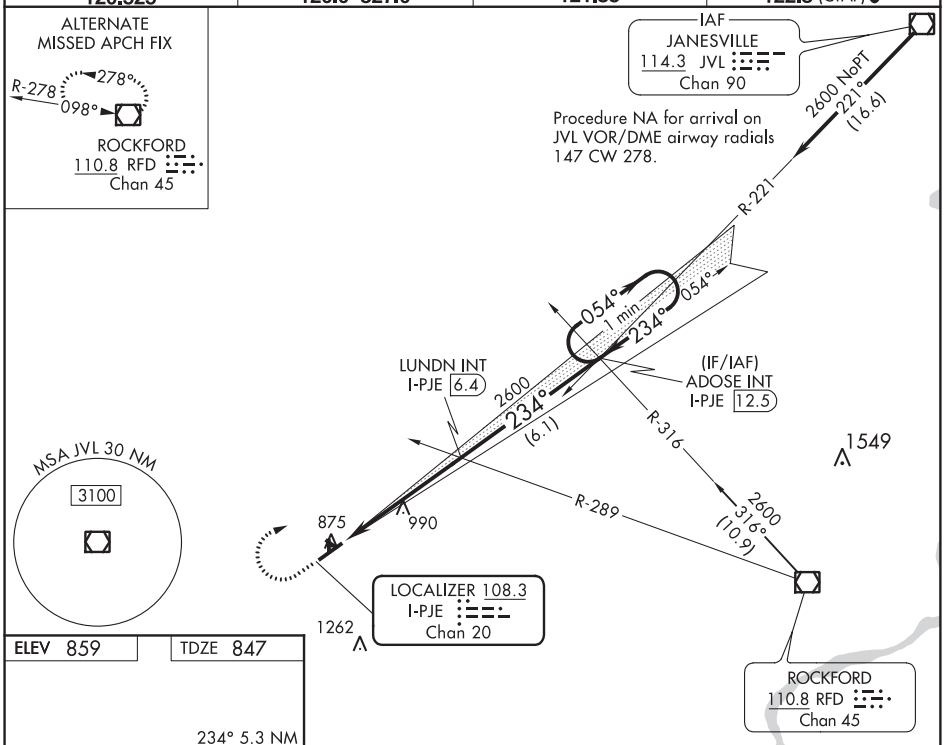

ELEV 859	TDZE 847

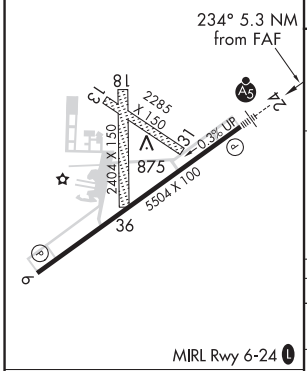

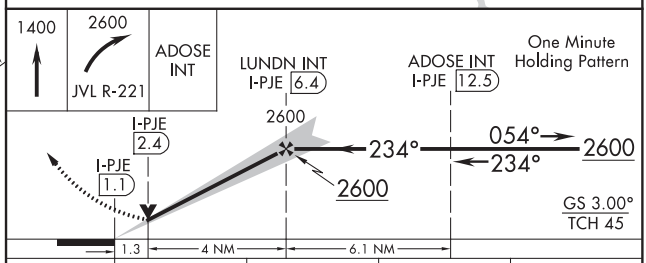

FAF to MAP 5.3 NM					
Knots	60	90	120	150	180
Min:Sec	5:18	3:32	2:39	2:07	1:46

CATEGORY	A	B	C	D
S-ILS 24	1047-½ 200 (200-½)			
S-LOC 24	1300-½ 453 (500-½)		1300-⅞ 453 (500-⅞)	
CIRCLING	1300-1 441 (500-1)	1340-1 481 (500-1)	1380-1½ 521 (600-1½)	1440-2 581 (600-2)

EC-3, 10 SEP 2020 to 05 NOV 2020
EC-3, 10 SEP 2020 to 05 NOV 2020

WAAS CH 56404 W06A	APP CRS 054°	Rwy ldg 5504 TDZE 859 Apt Elev 859

RNAV (GPS) RWY 6
ALBERTUS (FEP)

When local altimeter setting not received, use Rockford altimeter setting: increase LPV DA to 1176 feet, LNAV/VNAV DA to 1438 feet and all visibilities ¼ mile; increase all MDA 80 feet and LNAV Cat C/D and Circling Cat C visibility ¼ mile. DME/DME RNP-0.3 NA. For uncompensated Baro-VNAV systems, LNAV/VNAV NA below -16° C (4° F) or above 47° C (116° F). Baro-VNAV and VDP NA when using Rockford altimeter setting. Circling NA to Rwys 13, 18, 31, 36.

MISSED APPROACH: Climb to 2600 direct ADOSE and hold.

AWOS-3	ROCKFORD APP CON	CLNC DEL	UNICOM
120.525	126.0 327.0	121.85	122.8 (CTAF) L

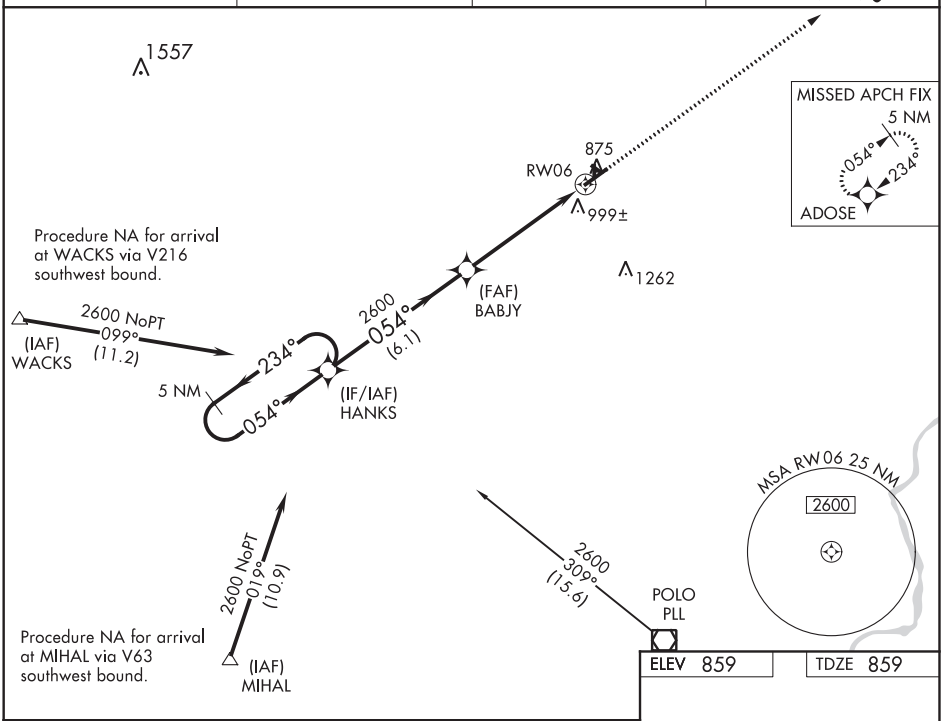

ELEV 859	TDZE 859

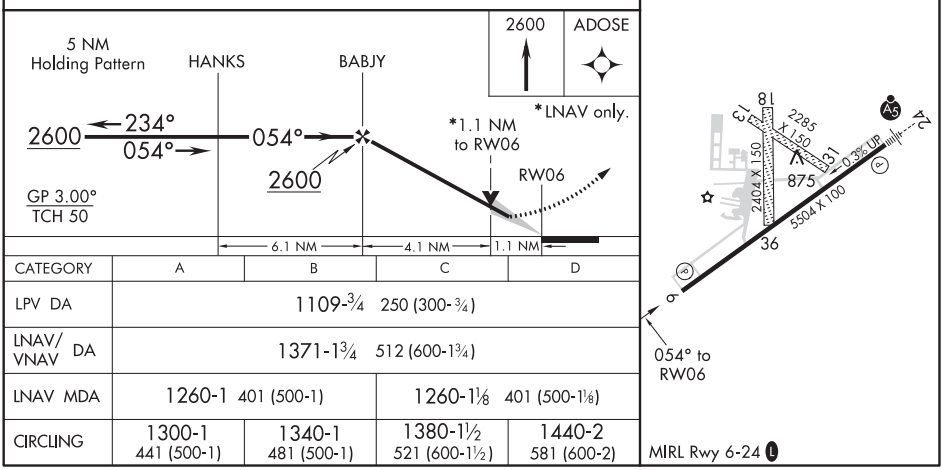

CATEGORY	A	B	C	D
LPV DA	1109-¾ 250 (300-¾)			
LNAV/VNAV DA	1371-1¾ 512 (600-1¾)			
LNAV MDA	1260-1 401 (500-1)		1260-1⅛ 401 (500-1⅛)	
CIRCLING	1300-1 441 (500-1)	1340-1 481 (500-1)	1380-1½ 521 (600-1½)	1440-2 581 (600-2)

EC-3, 10 SEP 2020 to 05 NOV 2020
EC-3, 10 SEP 2020 to 05 NOV 2020

FREEPORT, ILLINOIS | AL-5641 (FAA) | 19227

RNAV (GPS) RWY 24
ALBERTUS (FEP)

WAAS CH 78403 W24A	APP CRS 234°	Rwy ldg 5504 TDZE 847 Apt Elev 859

When local altimeter setting not received, use Rockford altimeter setting: increase LPV and LNAV/VNAV DA to 1164 feet and all visibilities ⅛ mile; increase all MDA 80 feet and LNAV Cat C/D and Circling Cat C visibility ¼ mile. DME/DME RNP-0.3 NA. For uncompensated Baro-VNAV systems, LNAV/VNAV NA below -16° C (4° F) or above 47° C (116° F). Baro-VNAV and VDP NA when using Rockford altimeter setting. For inoperative MALSR, increase LPV and LNAV/VNAV all Cats visibility to ⅞ mile. For inoperative MALSR when using Rockford altimeter setting, increase LPV all Cats and LNAV C/D visibility to 1⅛ mile. Circling NA to Rwys 13, 18, 31, 36.

MALSR

MISSED APPROACH: Climb to 2600 direct HANKS and hold.

AWOS-3	ROCKFORD APP CON	CLNC DEL	UNICOM
120.525	126.0 327.0	121.85	122.8 (CTAF) L

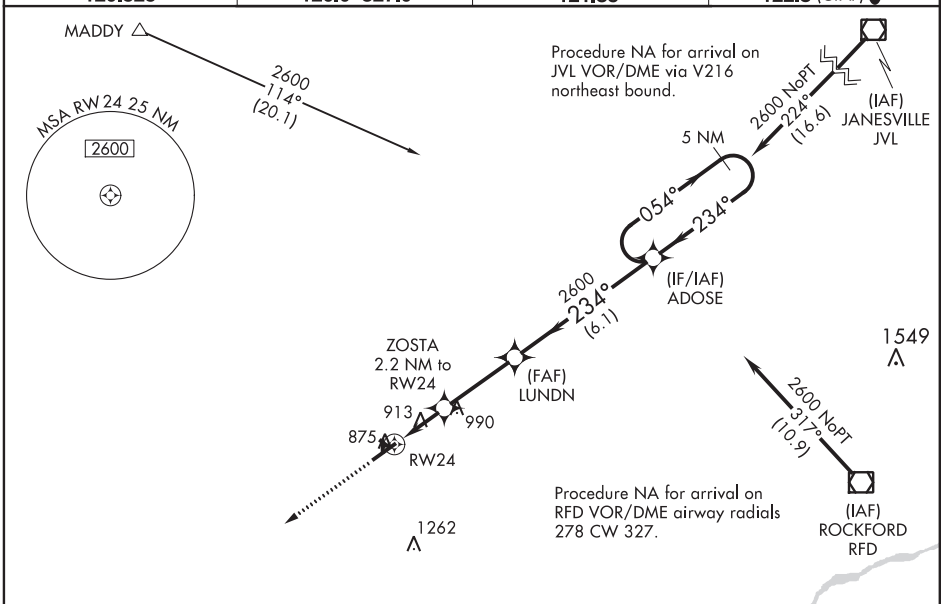

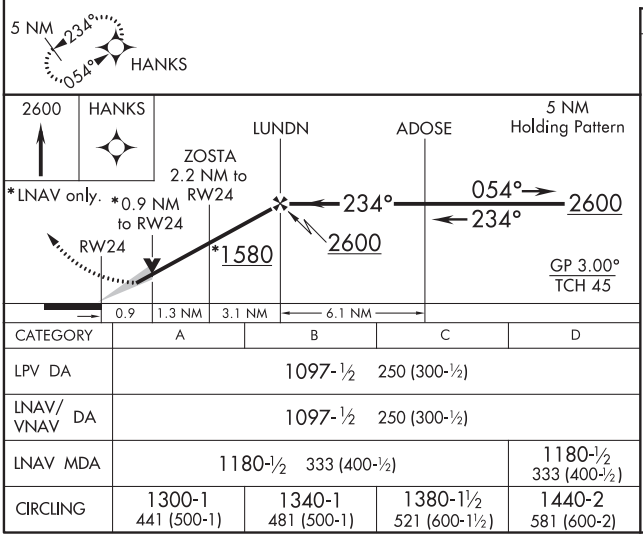

CATEGORY	A	B	C	D
LPV DA	1097-½ 250 (300-½)			
LNAV/VNAV DA	1097-½ 250 (300-½)			
LNAV MDA	1180-½ 333 (400-½)			1180-½ 333 (400-½)
CIRCLING	1300-1 441 (500-1)	1340-1 481 (500-1)	1380-1½ 521 (600-1½)	1440-2 581 (600-2)

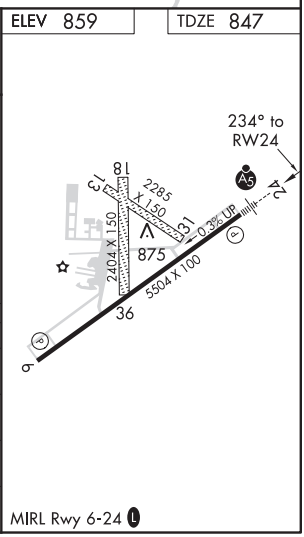

EC-3, 10 SEP 2020 to 05 NOV 2020

EC-3, 10 SEP 2020 to 05 NOV 2020

VOR RWY 24
ALBERTUS (FEP)

VOR/DME JVL	APP CRS	Rwy ldg	5504
114.3	225°	TDZE	847
Chan 90		Apt Elev	859

When local altimeter setting not received, use Rockford altimeter setting and increase all MDA 80 feet and Circling Cat C visibility ¼ mile.
Circling NA to Rwys 13,18,31,36. Inoperative table does not apply.

MALSR

MISSED APPROACH: Climb to 2500 via JVL VOR/DME R-225 then right turn via heading 090° and JVL VOR/DME R-225 to HASAL INT 22.9 DME and hold.

AWOS-3	ROCKFORD APP CON	CLNC DEL	UNICOM
120.525	126.0 327.0	121.85	122.8 (CTAF)

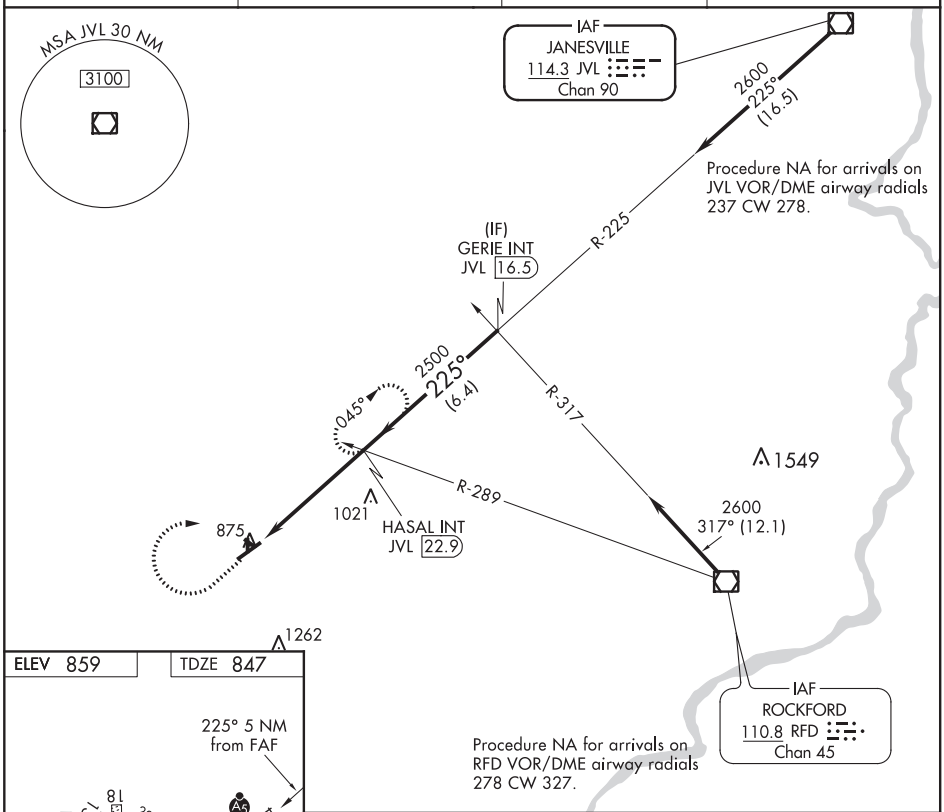

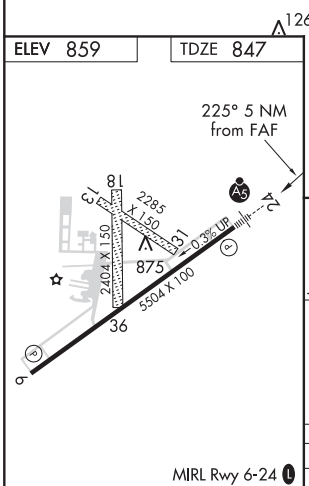

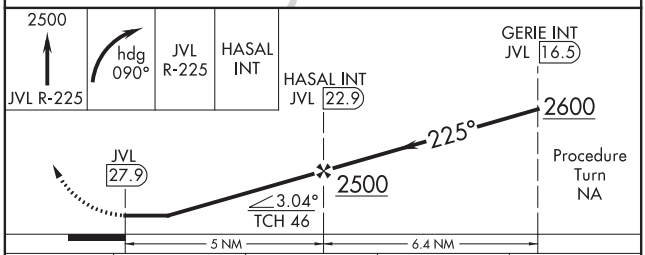

FAF to MAP 5 NM					
Knots	60	90	120	150	180
Min:Sec	5:00	3:20	2:30	2:00	1:40

CATEGORY	A	B	C	D
S-24	1280-1 433 (500-1)	1280-1¼ 433 (500-1¼)	1280-1½ 433 (500-1½)	1280-2 433 (500-2)
CIRCLING	1300-1 441 (500-1)	1340-1¼ 481 (500-1¼)	1380-1½ 521 (500-1½)	1440-2 581 (600-2)

EC-3, 10 SEP 2020 to 05 NOV 2020
EC-3, 10 SEP 2020 to 05 NOV 2020

FRIENDSHIP (ADAMS), WISCONSIN AL-9285 (FAA) 19059

APP CRS	Rwy ldg	3398
334°	TDZE	979
	Apt Elev	979

RNAV (GPS) RWY 33
ADAMS COUNTY LEGION FIELD (63C)

NA Procedure NA at night. Helicopter visibility reduction below 1 SM NA. Circling to Rwy 8/26 NA. DME/DME RNP-0.3 NA. Use Baraboo Wisconsin Dells altimeter setting.

MISSED APPROACH: Climb to 2000 then climbing right turn to 2800 direct ULHUV WP and hold.

VOLK APP CON★	CTAF
135.25 244.875	122.9 L

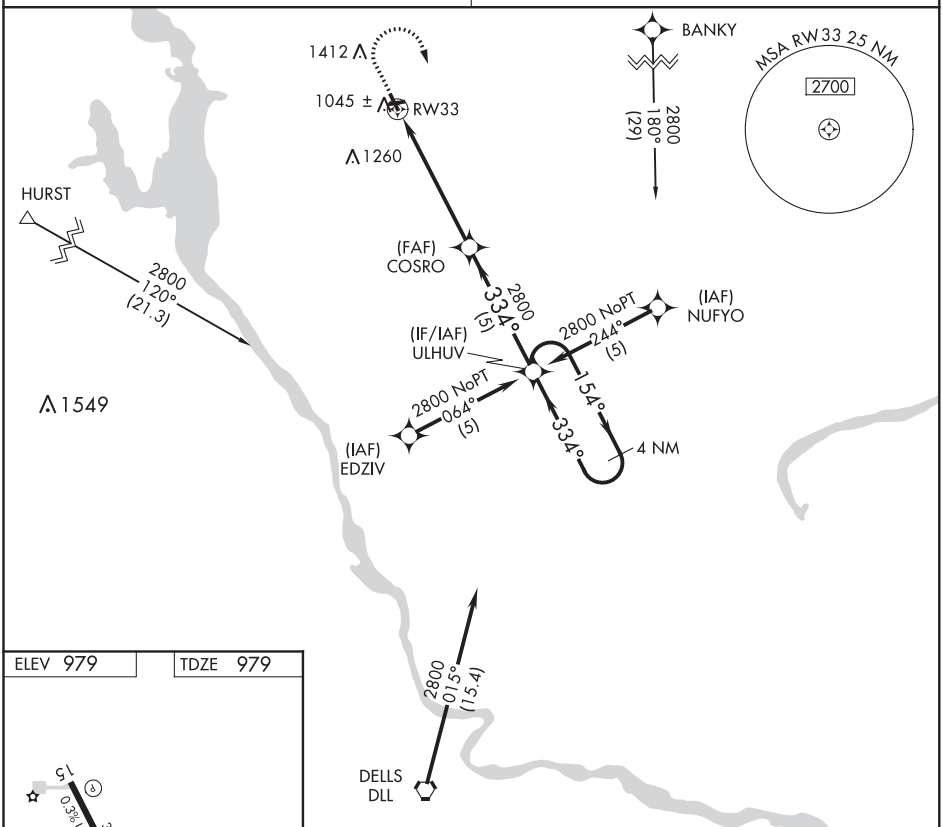

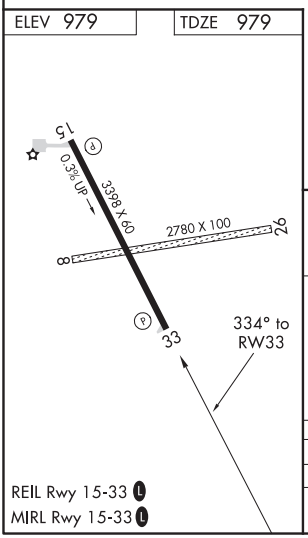

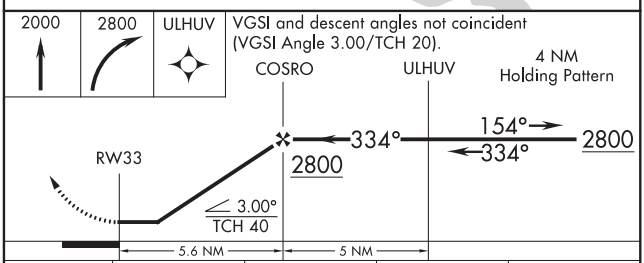

CATEGORY	A	B	C	D
LNAV MDA	1500-1 521 (600-1)		NA	
CIRCLING	1640-1 661 (700-1)	1760-1¼ 781 (800-1¼)	NA	

EC-3, 10 SEP 2020 to 05 NOV 2020

ILS or LOC/DME RWY 3

GALESBURG MUNI (GBG)

LOC I-GBG	APP CRS	Rwy ldg	5792
110.7	025°	TDZE	764
		Apt Elev	764

Circling to Rwy 10 NA at night. For inoperative ALS, increase S-LOC 3 Cat C/D visibility to 1⅛ SM. For inoperative ALS when using Macomb altimeter setting, increase S-ILS 3 all Cats visibility to ⅞ SM, increase S-LOC 3 Cat C/D visibility to 1⅜ SM. When local altimeter setting not received, use Macomb altimeter setting and increase all DA 71 feet, and all MDA 80 feet, increase S-LOC 3 Cat C/D to 1.

MALSR

MISSED APPROACH: Climb to 3000 on GBG VOR/DME R-031 to ONEID INT/ GBG 10 DME and hold.

AWOS-3	QUAD CITY APP CON *	CLNC DEL	UNICOM
118.975	133.275 257.8	120.7	123.0 (CTAF) L

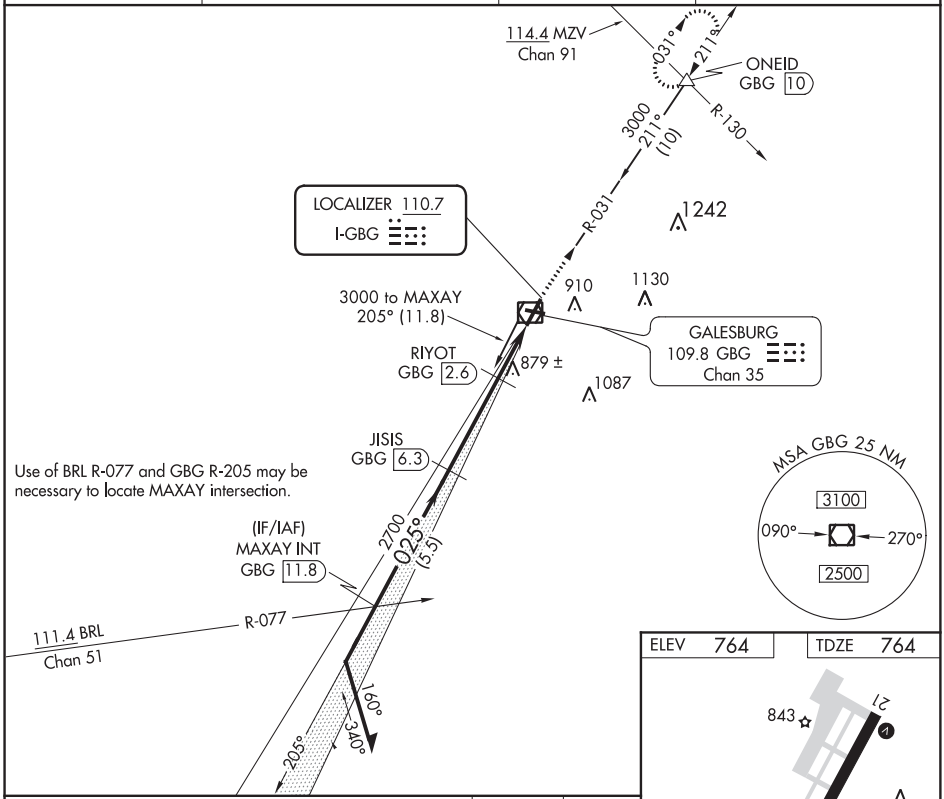

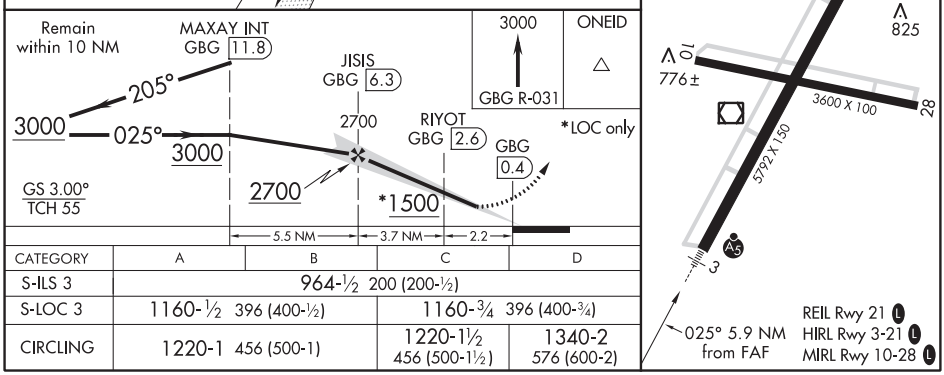

CATEGORY	A	B	C	D
S-ILS 3	964-½ 200 (200-½)			
S-LOC 3	1160-½ 396 (400-½)		1160-¾ 396 (400-¾)	
CIRCLING	1220-1 456 (500-1)		1220-1½ 456 (500-1½)	1340-2 576 (600-2)

EC-3, 10 SEP 2020 to 05 NOV 2020
EC-3, 10 SEP 2020 to 05 NOV 2020

GALESBURG, ILLINOIS AL-5214 (FAA) 19115

WAAS CH 93629 W03A	APP CRS 025°	Rwy ldg 5792 TDZE 764 Apt Elev 764

RNAV (GPS) RWY 3
GALESBURG MUNI (GBG)

DME/DME RNP-0.3 NA. VDP and Baro-VNAV NA when using Macomb altimeter setting. When local altimeter setting not received, use Macomb altimeter setting and increase all DA 71 feet and all MDA 80 feet, increase LNAV/VNAV visibility to ¾ all Cats, increase LNAV Cat C/D visibility to 1. For uncompensated Baro-VNAV systems, LNAV/VNAV NA below -16°C (4°F) or above 39°C (102°F). Circling to Rwy 10 NA at night. For inoperative MALSR, increase LNAV/VNAV visibility to ⅞ all Cats. For inoperative MALSR when using Macomb altimeter setting, increase LPV visibility to ⅞ all Cats, increase LNAV Cats C/D visibility to 1⅜.

MALSR

MISSED APPROACH: Climb to 3000 direct EJIYU and hold.

AWOS-3	QUAD CITY APP CON *	CLNC DEL	UNICOM
118.975	133.275 257.8	120.7	123.0 (CTAF) L

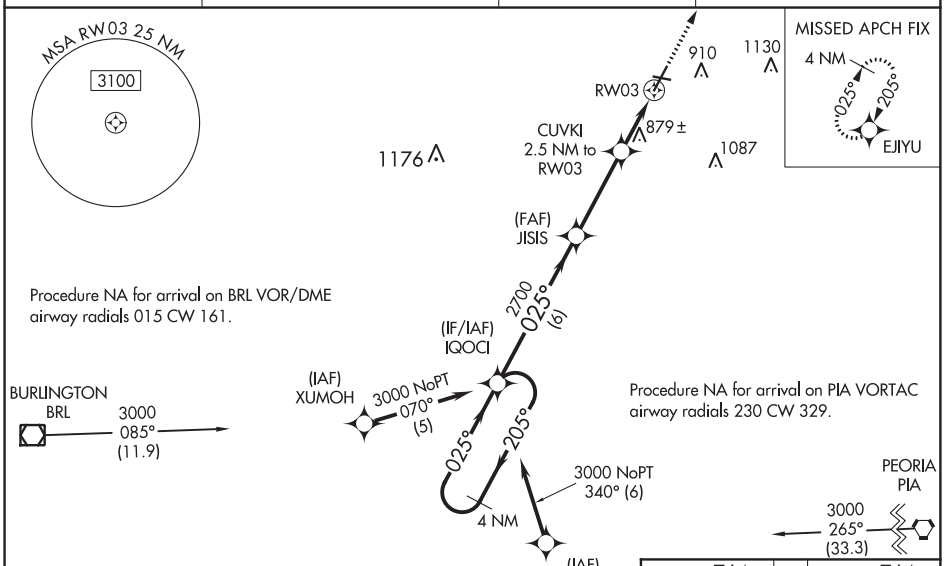

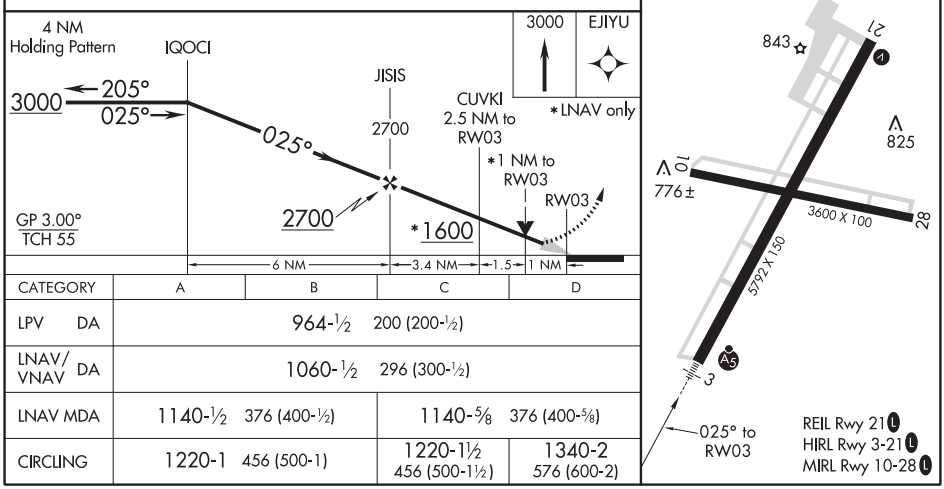

CATEGORY	A	B	C	D
LPV DA	964-½ 200 (200-½)			
LNAV/VNAV DA	1060-½ 296 (300-½)			
LNAV MDA	1140-½ 376 (400-½)		1140-⅝ 376 (400-⅝)	
CIRCLING	1220-1 456 (500-1)		1220-1½ 456 (500-1½)	1340-2 576 (600-2)

EC-3, 10 SEP 2020 to 05 NOV 2020

EC-3, 10 SEP 2020 to 05 NOV 2020

RNAV (GPS) RWY 21
GALESBURG MUNI (GBG)

WAAS CH 50428 W21A	APP CRS 205°	Rwy ldg 5792 TDZE 764 Apt Elev 764

For uncompensated Baro-VNAV systems, LNAV/VNAV NA below -16°C (4°F) or above 39°C (102°F). Circling Rwy 10 NA at night. DME/DME RNP-0.3 NA. When local altimeter setting not received, use Macomb altimeter setting and increase all DA 71 feet and all MDA 80 feet, increase LPV visibility to ⅞ SM all Cats, increase LNAV/VNAV visibility to 1¼ SM all Cats, increase LNAV Cats C/D visibility to 1⅜ SM. VDP and Baro-VNAV NA when using Macomb altimeter setting.

MISSED APPROACH: Climb to 1700 then climbing right turn to 3000 direct EJIYU and hold.

AWOS-3	QUAD CITY APP CON *	CLNC DEL	UNICOM
118.975	133.275 257.8	120.7	123.0 (CTAF) L

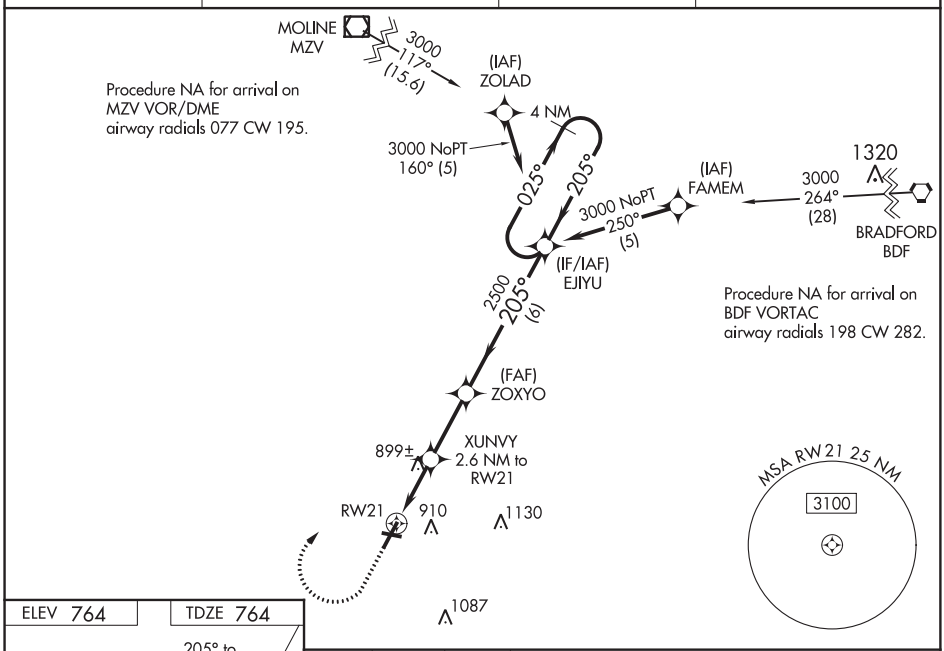

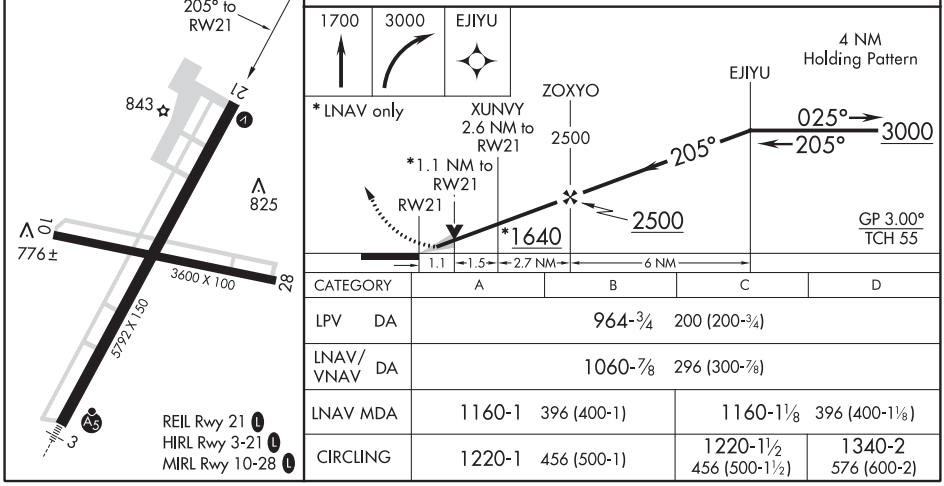

CATEGORY	A	B	C	D
LPV DA	964-¾ 200 (200-¾)			
LNAV/VNAV DA	1060-⅞ 296 (300-⅞)			
LNAV MDA	1160-1 396 (400-1)		1160-1⅛ 396 (400-1⅛)	
CIRCLING	1220-1 456 (500-1)		1220-1½ 456 (500-1½)	1340-2 576 (600-2)

EC-3, 10 SEP 2020 to 05 NOV 2020
EC-3, 10 SEP 2020 to 05 NOV 2020

GALESBURG, ILLINOIS | AL-5214 (FAA) | 20086

VOR RWY 21
GALESBURG MUNI (GBG)

VOR/DME GBG	APP CRS	Rwy ldg	5792
109.8	211°	TDZE	764
Chan 35		Apt Elev	764

T A NA Circling Rwy 10 NA at night. When local altimeter setting not received, use Macomb altimeter setting and increase all MDA 80 feet, increase S-21 Cats C/D and Circling Cat C visibility to 1⅞ SM, increase WOLIM fix minimums S-21 Cats C/D visibility to 1½ SM.

MISSED APPROACH: Climb to 2000 then climbing right turn to 3000 on GBG VOR/DME R-031 to ONEID INT/GBG 10 DME and hold.

AWOS-3	QUAD CITY APP CON *	CLNC DEL	UNICOM
118.975	133.275 257.8	120.7	123.0 (CTAF) L

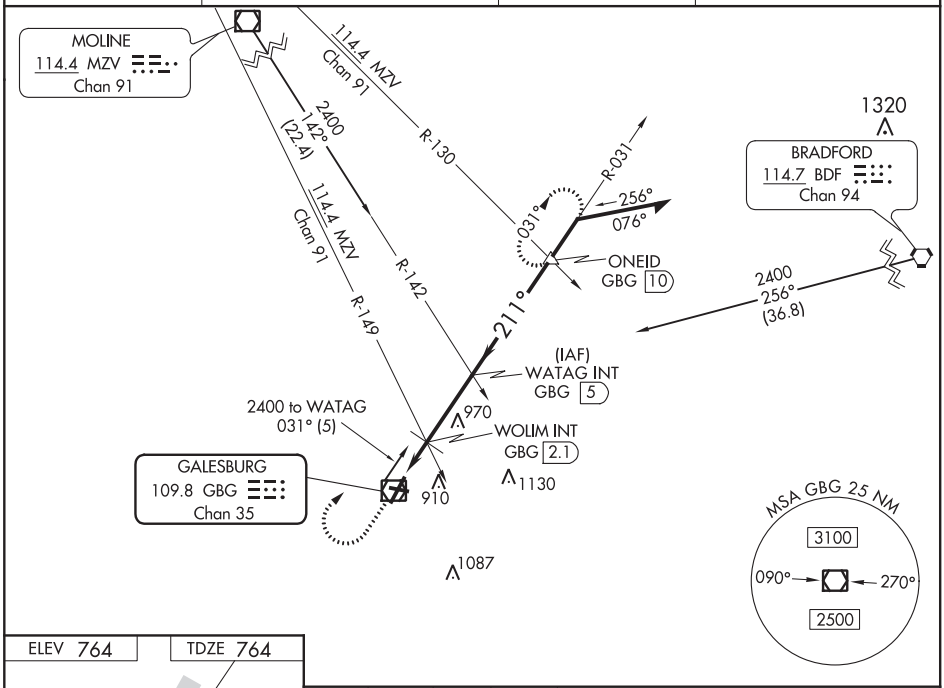

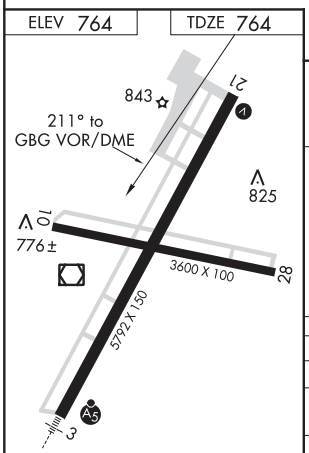

REIL Rwy 21 L
HIRL Rwy 3-21 L
MIRL Rwy 10-28 L

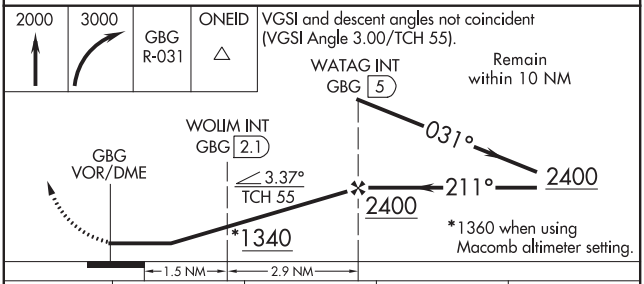

CATEGORY	A	B	C	D
S-21	1340-1 576 (600-1)		1340-1⅝ 576 (600-1⅝)	
CIRCLING	1340-1 576 (600-1)		1340-1⅝ 576 (600-1⅝)	1340-2 576 (600-2)
WOLIM FIX MINIMUMS (DUAL VOR RECEIVERS OR DME REQUIRED)				
S-21	1220-1 456 (500-1)		1220-1⅜ 456 (500-1⅜)	
CIRCLING	1220-1 456 (500-1)		1220-1½ 456 (500-1½)	1340-2 576 (600-2)

EC-3, 10 SEP 2020 to 05 NOV 2020

EC-3, 10 SEP 2020 to 05 NOV 2020

WAAS CH 70533 W12A	APP CRS 121°	Rwy ldg 2999 TDZE 927 Apt Elev 927

RNAV (GPS) RWY 12
GRANTSBURG MUNI (GTG)

RNP APCH.

T NA Procedure NA at night. Rwy 12 helicopter visibility reduction below 1 SM NA. Circling NA to Rwys 5 and 23. Use Rush City altimeter setting, when not received, use Siren altimeter setting.

MISSED APPROACH: Climb to 3400 direct WUGAX and hold.

ROS AWOS-3	MINNEAPOLIS CENTER	CTAF
118.8	121.05 397.9	122.9 L

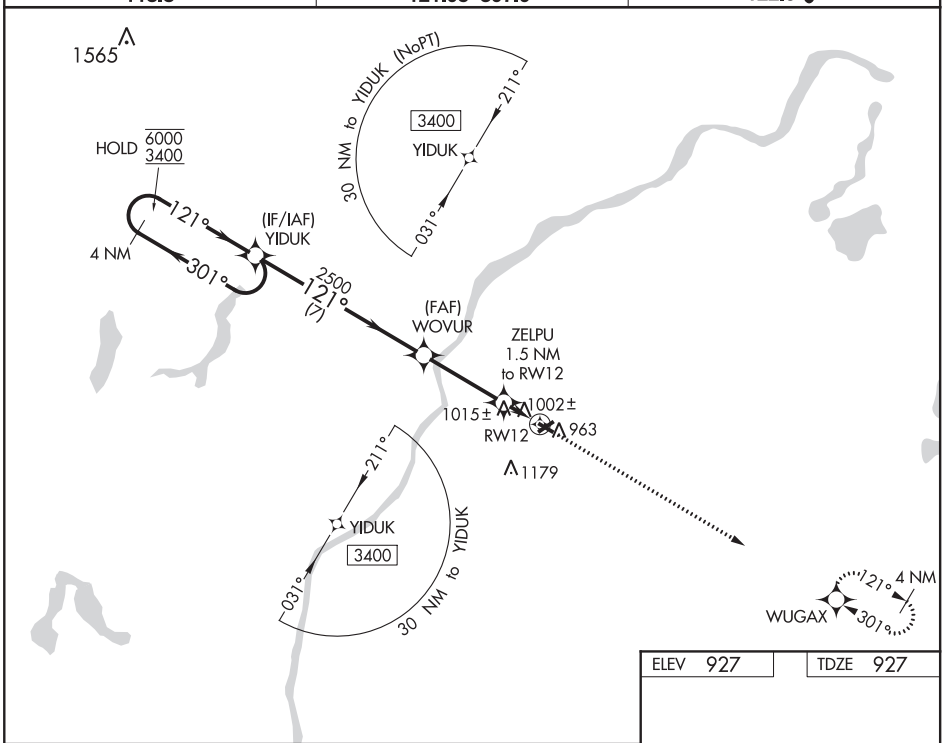

ELEV 927 TDZE 927

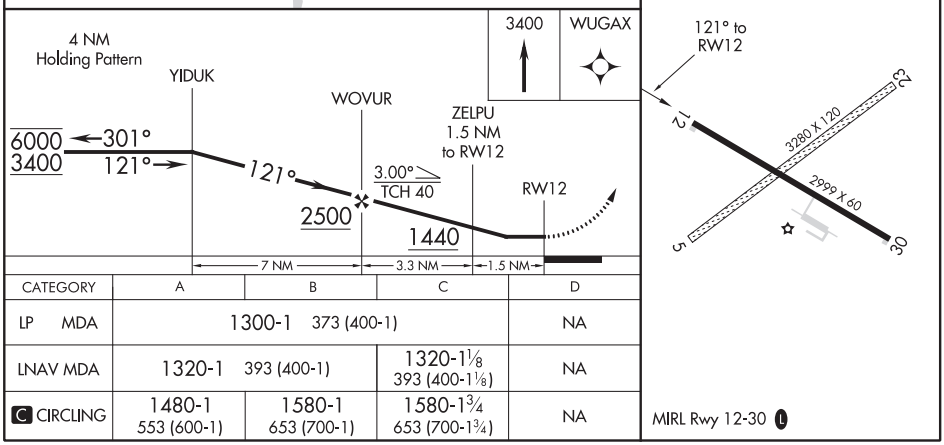

CATEGORY	A	B	C	D
LP MDA	1300-1 373 (400-1)			NA
LNAV MDA	1320-1 393 (400-1)		1320-1⅛ 393 (400-1⅛)	NA
C CIRCLING	1480-1 553 (600-1)	1580-1 653 (700-1)	1580-1¾ 653 (700-1¾)	NA

MIRL Rwy 12-30 L

EC-3, 10 SEP 2020 to 05 NOV 2020

EC-3, 10 SEP 2020 to 05 NOV 2020

GRANTSBURG, WISCONSIN

AL-6605 (FAA)

20198

RNAV (GPS) RWY 30

GRANTSBURG MUNI (GTG)

WAAS CH 49033 W30A	APP CRS 301°	Rwy ldg 2999 TDZE 927 Apt Elev 927

RNP APCH.

Procedure NA at night. Rwy 30 helicopter visibility reduction below 1 SM NA. Use Rush City altimeter setting, when not received, use Siren altimeter setting. Circling NA to Rwys 5 and 23.

NA

MISSED APPROACH: Climb to 3400 direct YIDUK and hold.

ROS AWOS-3	MINNEAPOLIS CENTER	CTAF
118.8	121.05 397.9	122.9 L

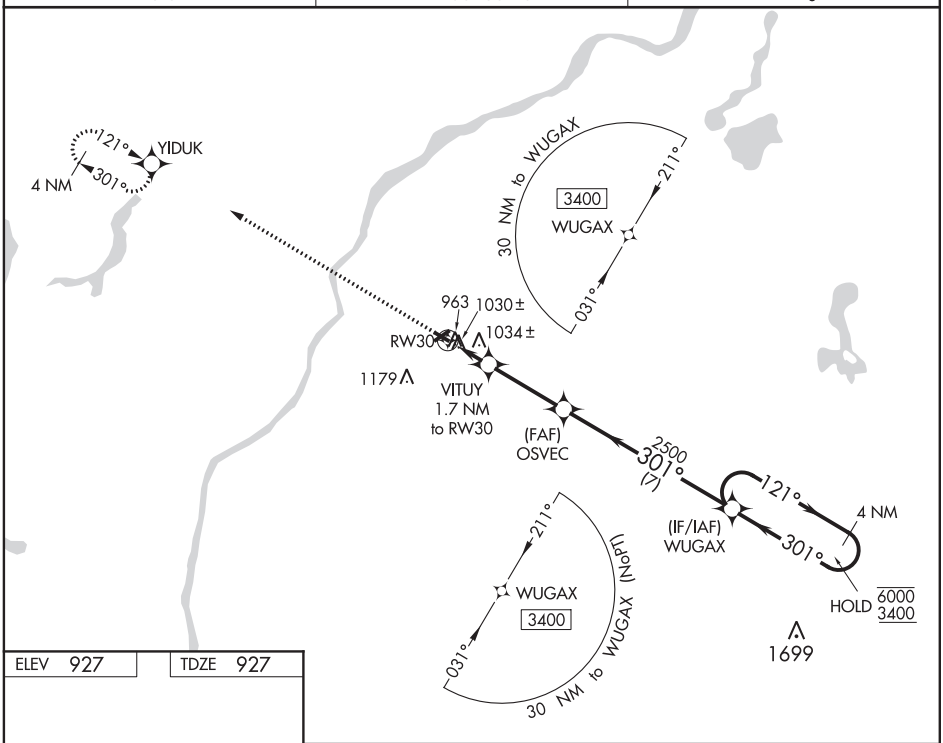

ELEV 927 | TDZE 927

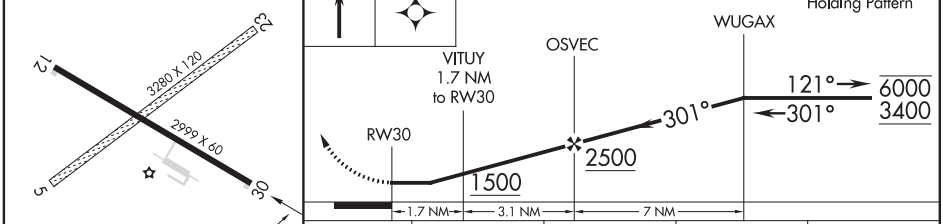

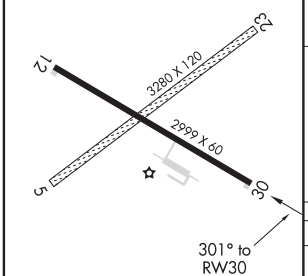

CATEGORY	A	B	C	D
LP MDA	1320-1	393 (400-1)	1320-1 1/8 393 (400-1 1/8)	NA
LNAV MDA	1340-1	413 (500-1)	1340-1 1/8 413 (500-1 1/8)	NA
C CIRCLING	1480-1 553 (600-1)	1580-1 653 (700-1)	1580-1 3/4 653 (700-1 3/4)	NA

MIRL Rwy 12-30 L

EC-3, 10 SEP 2020 to 05 NOV 2020

EC-3, 10 SEP 2020 to 05 NOV 2020

APP CRS	Rwy ldg	N/A
118°	TDZE	N/A
	Apt Elev	788

RNAV (GPS)-B
CAMPBELL (C81)

NA

Use Chicago O'Hare altimeter setting.
GPS or RNP-0.3 Required.
DME/DME-0.3 NA.

MISSED APPROACH: Climb to 2000, then climbing left turn to 2500 direct EDAKE WP and hold.

CHICAGO APP CON	UNICOM
120.55 306.925	**122.7** (CTAF)

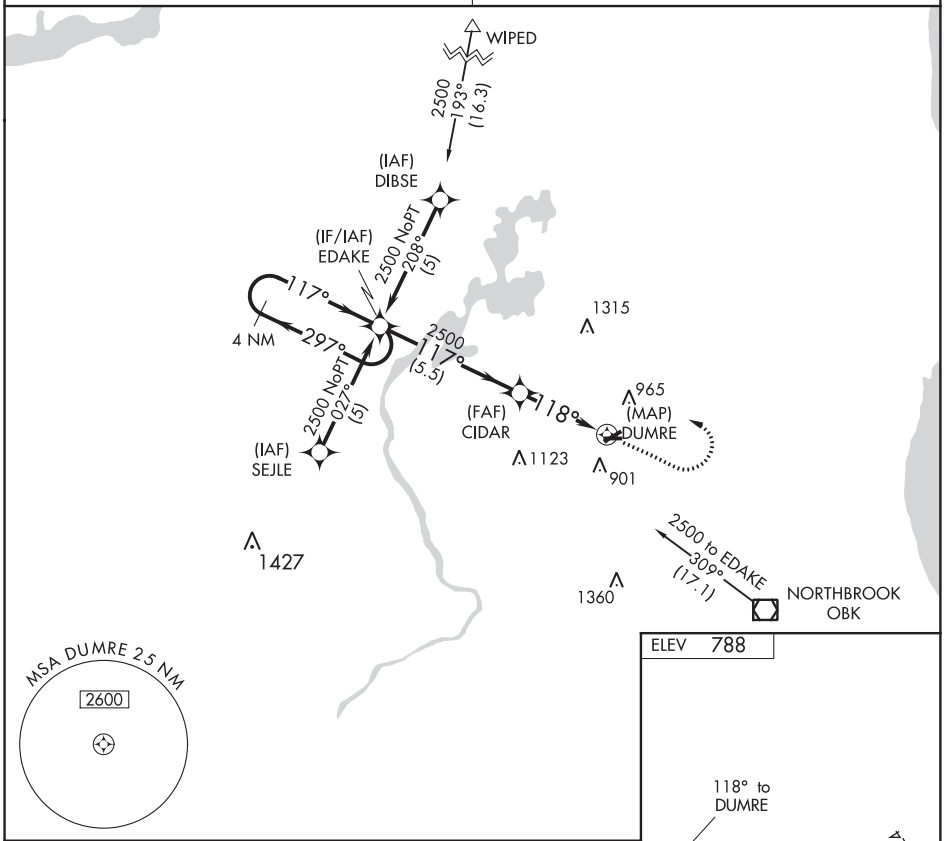

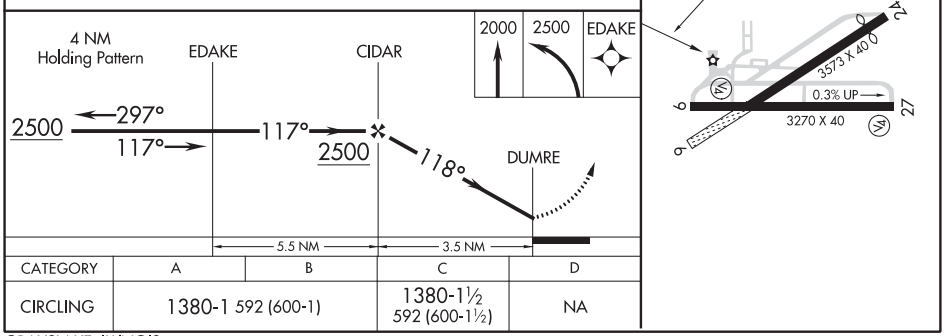

CATEGORY	A	B	C	D
CIRCLING	1380-1 592 (600-1)		1380-1½ 592 (600-1½)	NA

EC-3, 10 SEP 2020 to 05 NOV 2020

EC-3, 10 SEP 2020 to 05 NOV 2020

GREEN BAY, WISCONSIN — AL-873 (FAA) — 20142

ILS or LOC RWY 6
GREEN BAY-AUSTIN STRAUBEL INTL (GRB)

LOC/DME I-GRB	APP CRS	Rwy ldg	7699
109.5	062°	TDZE	692
Chan 32		Apt Elev	695

ASR

*RVR 1800 authorized with the use of FD or AP or HUD to DA.

MALSR

MISSED APPROACH: Climb to 1400 then climbing left turn to 2500 direct GRB VORTAC and hold.

ATIS	GREEN BAY APP CON*	GREEN BAY TOWER*	GND CON	CLNC DEL
124.1	119.4 338.2	118.7 (CTAF) L 257.8	121.9	121.75

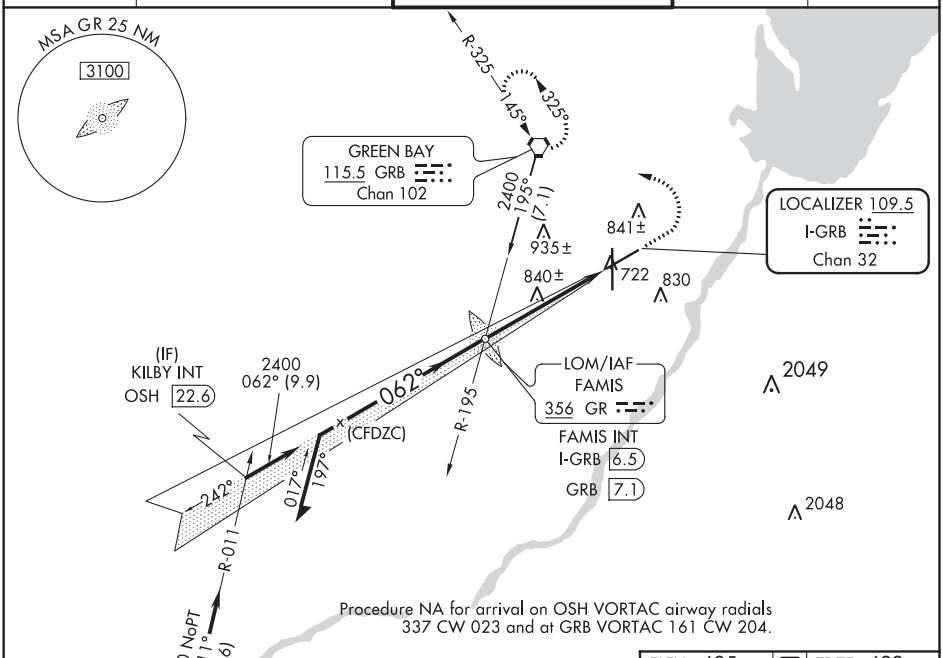

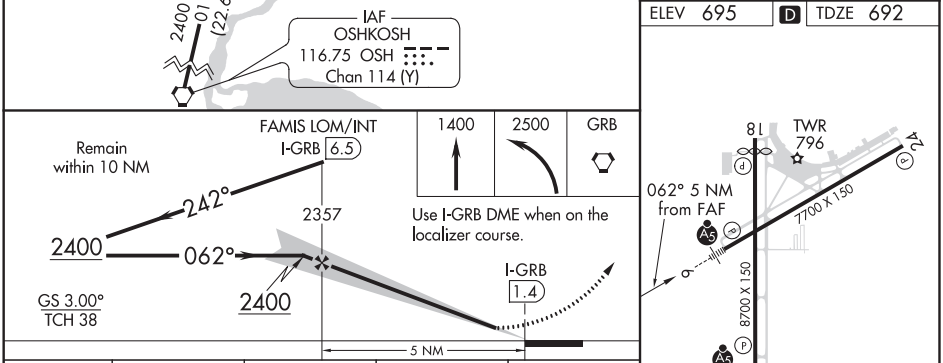

CATEGORY	A	B	C	D
S-ILS 6 *	892/24 200 (200-½)			
S-LOC 6	1100/24 408 (500-½)			1100/40 408 (500-¾)
CIRCLING	1200-1 505 (600-1)		1200-1½ 505 (600-1½)	1260-2 565 (600-2)

FAF to MAP 5 NM

Knots	60	90	120	150	180
Min:Sec	5:00	3:20	2:30	2:00	1:40

EC-3, 10 SEP 2020 to 05 NOV 2020

EC-3, 10 SEP 2020 to 05 NOV 2020

ILS or LOC RWY 36
GREEN BAY-AUSTIN STRAUBEL INTL (GRB)

LOC I-SGZ	APP CRS	Rwy ldg	8201
109.9	002°	TDZE	684
		Apt Elev	695

T A NA ASR — For inoperative MALSR, increase S-LOC 36 MAZTT fix minimums Cat D visibility to RVR 5000.
** RVR 1800 authorized with the use of FD or AP or HUD to DA.

MALSR A5 — MISSED APPROACH: Climb to 1400 then climbing left turn to 2500 direct GRB VORTAC and hold.

ATIS	GREEN BAY APP CON ★	GREEN BAY TOWER ★	GND CON	CLNC DEL
124.1	119.4 338.2	118.7 (CTAF) L 257.8	121.9	121.75

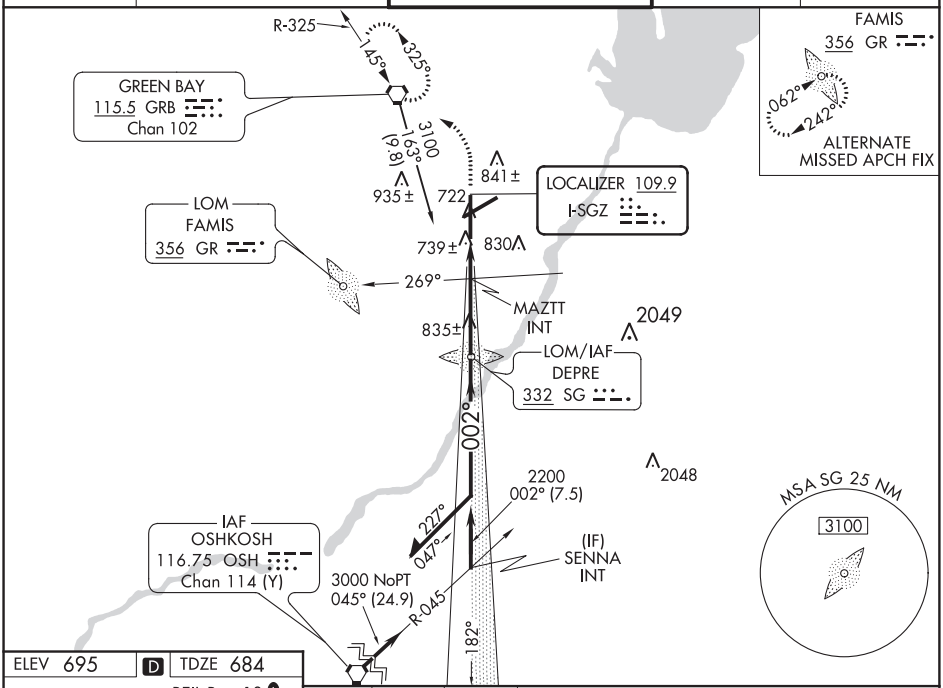

ELEV 695 | D | TDZE 684

REIL Rwy 18 L
HIRL Rwys 6-24 and 18-36 L

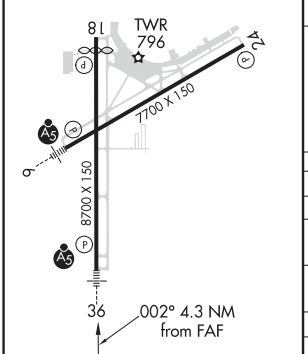

FAF to MAP 4.3 NM					
Knots	60	90	120	150	180
Min:Sec	4:18	2:52	2:09	1:43	1:26

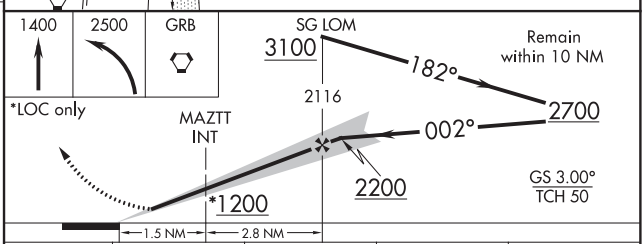

CATEGORY	A	B	C	D
S-ILS 36	**884/24 200 (200-½)			
S-LOC 36	1200/24 516 (600-½)		1200/50 516 (600-1)	1200/60 516 (600-1¼)
CIRCLING	1200-1 505 (600-1)		1200-1½ 505 (600-1½)	1260-2 565 (600-2)
MAZTT FIX MINIMUMS				
S-LOC 36	980/24 296 (300-½)			980/40 296 (300-¾)
CIRCLING	1200-1 505 (600-1)		1200-1½ 505 (600-1½)	1260-2 565 (600-2)

EC-3, 10 SEP 2020 to 05 NOV 2020

EC-3, 10 SEP 2020 to 05 NOV 2020

GREEN BAY, WISCONSIN — AL-873 (FAA) — 20142

RNAV (GPS) RWY 6
GREEN BAY-AUSTIN STRAUBEL INTL (GRB)

WAAS CH 63015 W06A	APP CRS 062°	Rwy ldg 7699 TDZE 692 Apt Elev 695

For uncompensated Baro-VNAV systems, LNAV/VNAV NA below -16°C (4°F) or above 47°C (116°F). DME/DME RNP-0.3 NA. For inoperative MALSR, increase LNAV/VNAV Cat D visibility to RVR 5000 and LNAV Cat D visibility to RVR 6000.

ASR

MALSR

MISSED APPROACH: Climb to 2500 direct HAMRO and hold.

ATIS	GREEN BAY APP CON★	GREEN BAY TOWER ★	GND CON	CLNC DEL
124.1	119.4 338.2	118.7 (CTAF) L 257.8	121.9	121.75

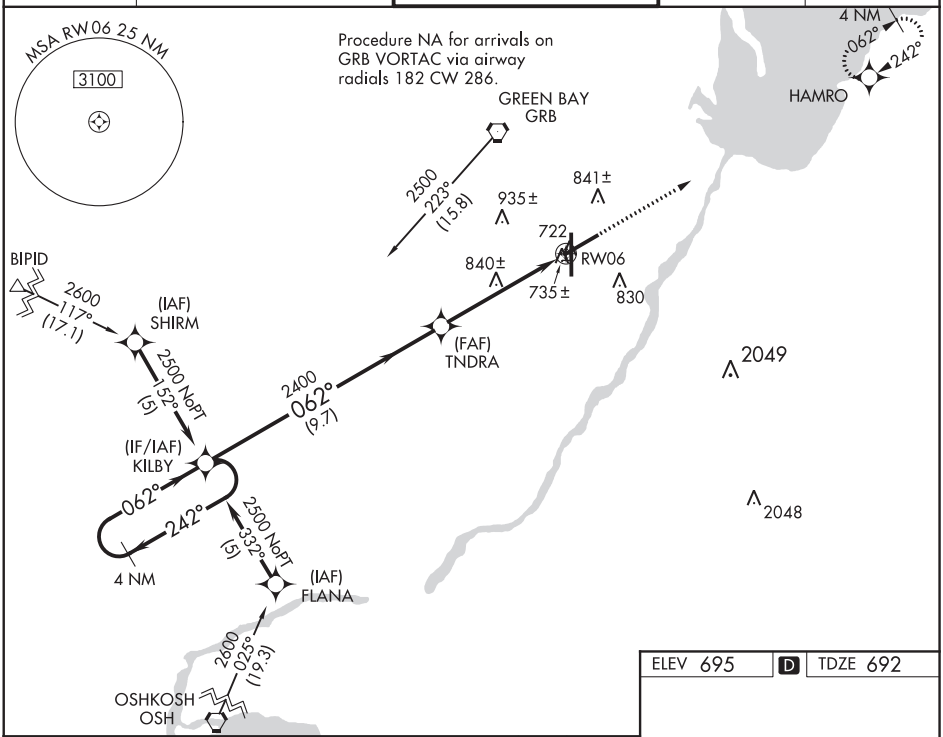

ELEV 695 | D | TDZE 692

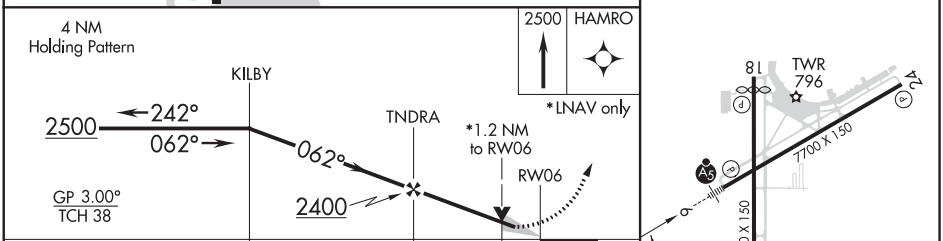

CATEGORY	A	B	C	D
LPV DA	892/24 200 (200-½)			
LNAV/VNAV DA	1000/24 308 (400-½)			1000/40 308 (400-¾)
LNAV MDA	1100/24 408 (500-½)			1100/50 408 (500-1)
CIRCLING	1200-1 505 (600-1)		1200-1½ 505 (600-1½)	1260-2 565 (600-2)

REIL Rwy 18 L
HIRL Rwys 6-24 and 18-36 L

EC-3, 10 SEP 2020 to 05 NOV 2020

EC-3, 10 SEP 2020 to 05 NOV 2020

WAAS CH 42802 W18A	APP CRS 182°	Rwy ldg 8201 TDZE 695 Apt Elev 695

RNAV (GPS) RWY 18
GREEN BAY-AUSTIN STRAUBEL INTL (GRB)

ASR For uncompensated Baro-VNAV systems, LNAV/VNAV NA below -16° C (4° F) or above 47° C (117° F). DME/DME RNP-0.3 NA. Visibility reduction by helicopters NA.

MISSED APPROACH: Climb to 2500 direct SENNA and hold.

ATIS	GREEN BAY APP CON★	GREEN BAY TOWER★	GND CON	CLNC DEL
124.1	119.4 338.2	118.7 (CTAF) L 257.8	121.9	121.75

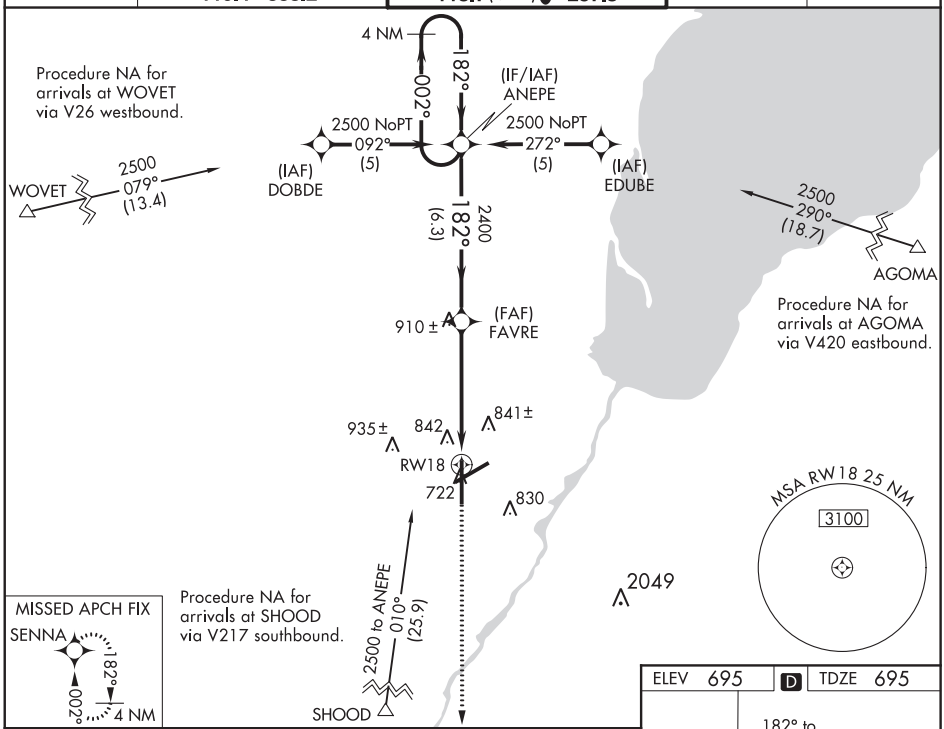

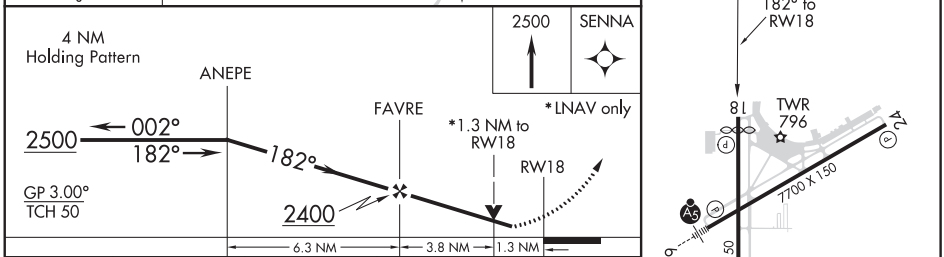

CATEGORY	A	B	C	D
LPV DA	979-1 284 (300-1)			
LNAV/VNAV DA	1187-1¾ 492 (500-1¾)			
LNAV MDA	1160-1 465 (500-1)		1160-1¼ 465 (500-1¼)	1160-1½ 465 (500-1½)
CIRCLING	1200-1 505 (600-1)		1200-1½ 505 (600-1½)	1260-2 565 (600-2)

EC-3, 10 SEP 2020 to 05 NOV 2020
EC-3, 10 SEP 2020 to 05 NOV 2020

GREEN BAY, WISCONSIN — AL-873 (FAA) — 20142

RNAV (GPS) RWY 24
GREEN BAY-AUSTIN STRAUBEL INTL (GRB)

WAAS CH 99515 W24A	APP CRS 242°	Rwy ldg 7699 / TDZE 681 / Apt Elev 695

ASR: For uncompensated Baro-VNAV systems, LNAV/VNAV NA below -16° C (4° F) or above 47°C (116°F). DME/DME RNP-0.3 NA.

MISSED APPROACH: Climb to 2500 direct KILBY and hold.

ATIS	GREEN BAY APP CON ★	GREEN BAY TOWER ★	GND CON	CLNC DEL
124.1	119.4 338.2	118.7 (CTAF) L 257.8	121.9	121.75

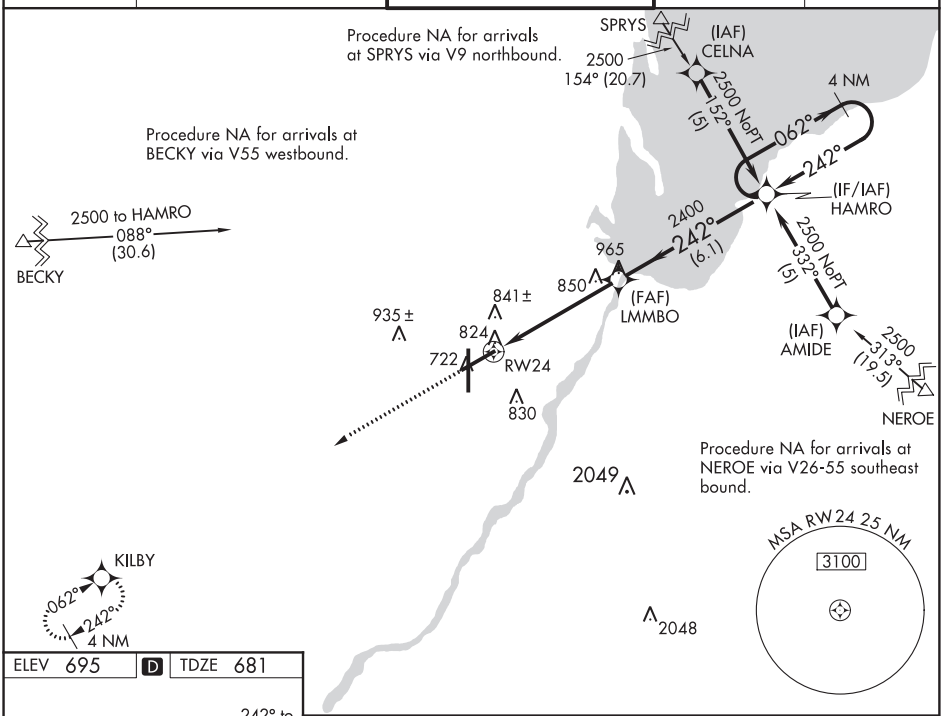

ELEV 695 | D | TDZE 681

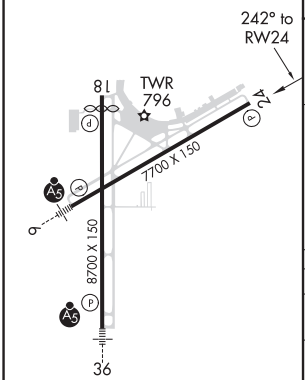

REIL Rwy 18 L
HIRL Rwys 6-24 and 18-36 L

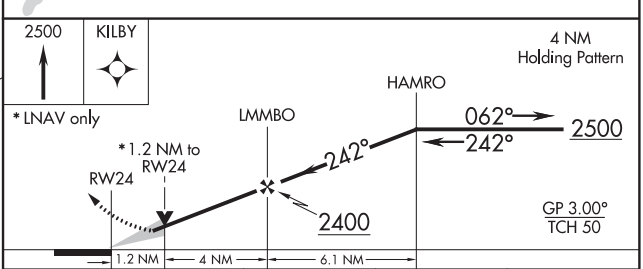

CATEGORY	A	B	C	D
LPV DA	970-1 289 (300-1)			
LNAV/VNAV DA	1143-1½ 462 (500-1½)			
LNAV MDA	1100-1 419 (500-1)		1100-1¼ 419 (500-1¼)	
CIRCLING	1200-1 505 (600-1)		1200-1½ 505 (600-1½)	1260-2 565 (600-2)

EC-3, 10 SEP 2020 to 05 NOV 2020

EC-3, 10 SEP 2020 to 05 NOV 2020

WAAS CH 42902 W36A	APP CRS 002°	Rwy ldg 8201 TDZE 684 Apt Elev 695

RNAV (GPS) RWY 36
GREEN BAY-AUSTIN STRAUBEL INTL (GRB)

ASR

For uncompensated Baro-VNAV systems, LNAV/VNAV NA below -16°C (4°F) or above 47°C (116°F).
DME/DME RNP-0.3 NA.
Inoperative table does not apply to LNAV Cat D.

MALSR

MISSED APPROACH: Climb to 2500 direct ANEPE and hold.

ATIS	GREEN BAY APP CON★	GREEN BAY TOWER★	GND CON	CLNC DEL
124.1	119.4 338.2	118.7 (CTAF) L 257.8	121.9	121.75

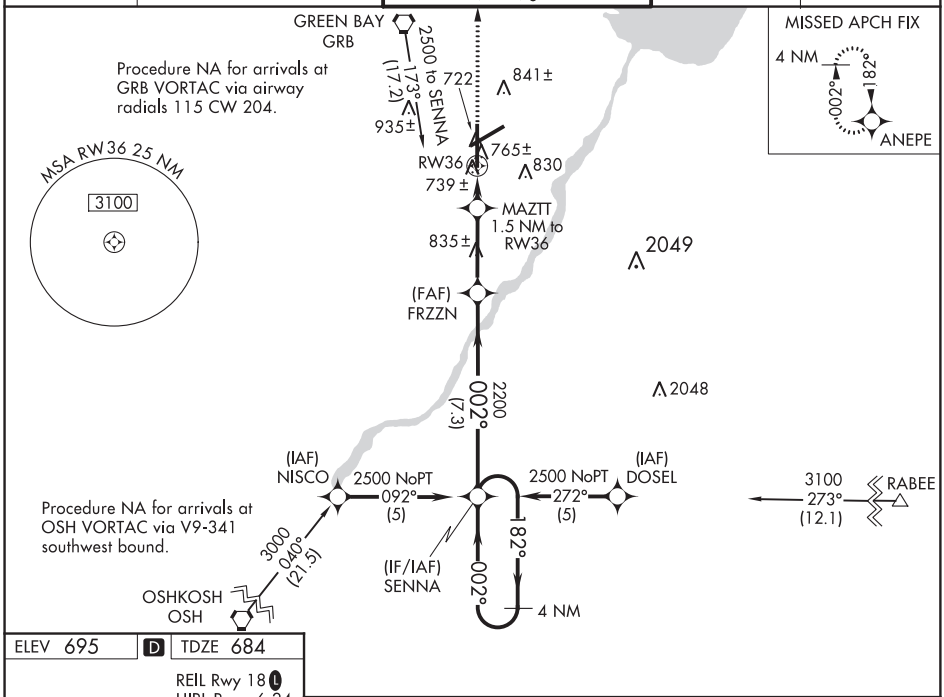

ELEV 695 | D | TDZE 684

REIL Rwy 18 L
HIRL Rwys 6-24 and 18-36 L

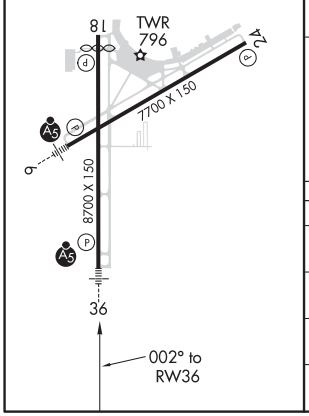

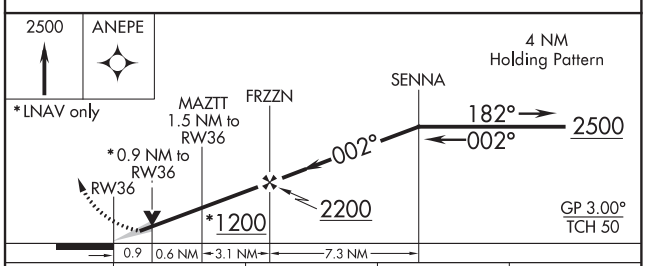

CATEGORY	A	B	C	D
LPV DA	884/24 200 (200-½)			
LNAV/VNAV DA	1097/50 413 (500-1)			
LNAV MDA	1020/24 336 (400-½)			1020/50 336 (400-1)
CIRCLING	1200-1 505 (600-1)		1200-1½ 505 (600-1½)	1260-2 565 (600-2)

EC-3, 10 SEP 2020 to 05 NOV 2020

EC-3, 10 SEP 2020 to 05 NOV 2020

GREEN BAY, WISCONSIN — AL-873 (FAA) — 20142

LOC BC RWY 24
GREEN BAY-AUSTIN STRAUBEL INTL (GRB)

LOC/DME I-GRB	APP CRS	Rwy ldg	7699
109.5	242°	TDZE	682
Chan 32		Apt Elev	695

ASR

MISSED APPROACH: Climb to 1500 then climbing right turn to 2500 direct GRB VORTAC and hold.

ATIS	GREEN BAY APP CON★	GREEN BAY TOWER★	GND CON	CLNC DEL
124.1	119.4 338.2	118.7 (CTAF) L 257.8	121.9	121.75

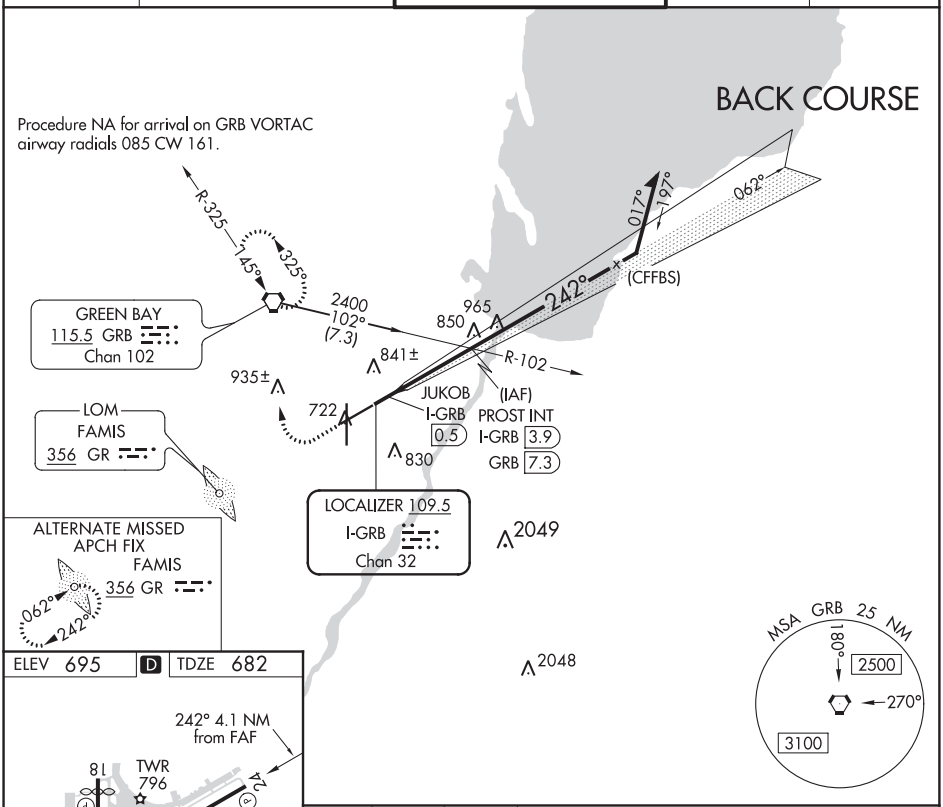

ELEV 695 | D | TDZE 682

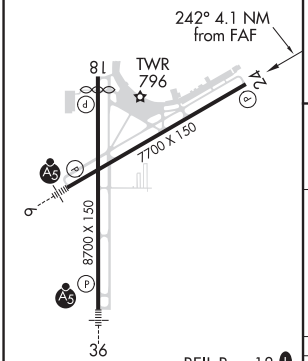

REIL Rwy 18 L
HIRL Rwys 6-24 and 18-36 L

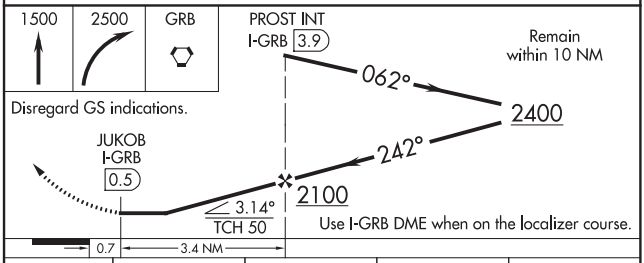

FAF to MAP 3.4 NM					
Knots	60	90	120	150	180
Min:Sec	3:24	2:16	1:42	1:21	1:08

CATEGORY	A	B	C	D
S-24	1100-1 418 (500-1)		1100-1⅛ 418 (500-1⅛)	
CIRCLING	1200-1 505 (600-1)		1200-1½ 505 (600-1½)	1260-2 565 (600-2)

EC-3, 10 SEP 2020 to 05 NOV 2020

EC-3, 10 SEP 2020 to 05 NOV 2020

VORTAC GRB 115.5 Chan 102	APP CRS 145°	Rwy ldg N/A TDZE N/A Arpt Elev 695

VOR-A
GREEN BAY-AUSTIN STRAUBEL INTL (GRB)

ASR

MISSED APPROACH: Climb to 1500 then climbing right turn to 2500 direct GRB VORTAC and hold.

ATIS	GREEN BAY APP CON ★	GREEN BAY TOWER ★	GND CON	CLNC DEL
124.1	119.4 338.2	118.7 (CTAF) L 257.8	121.9	121.75

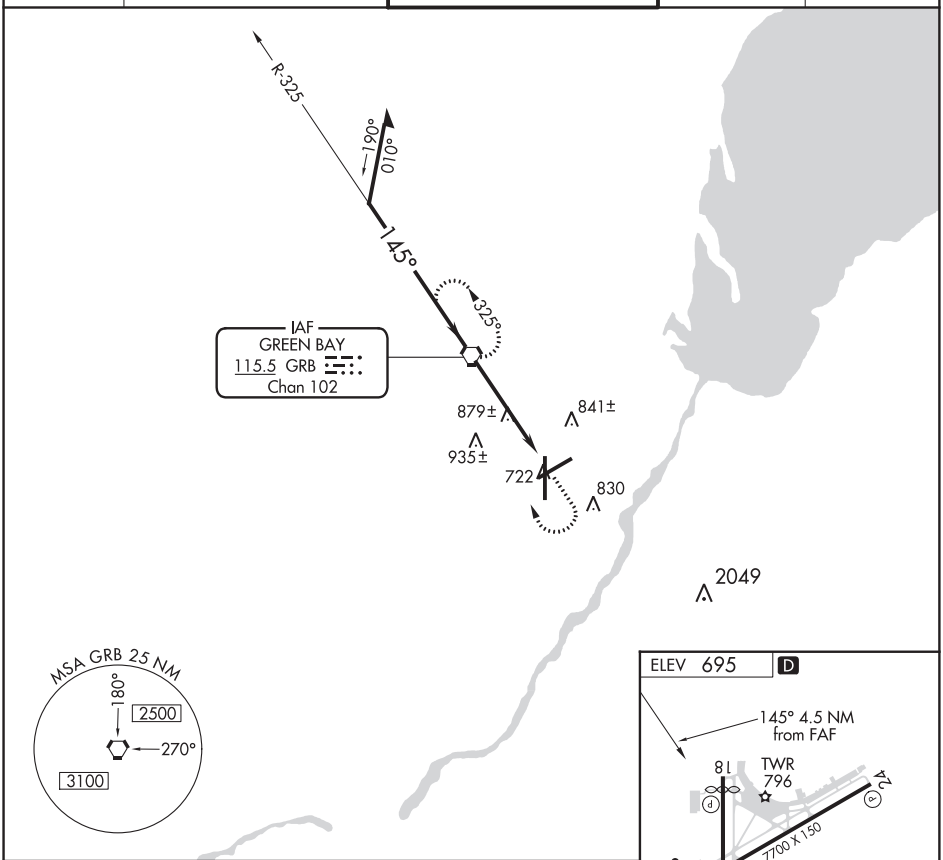

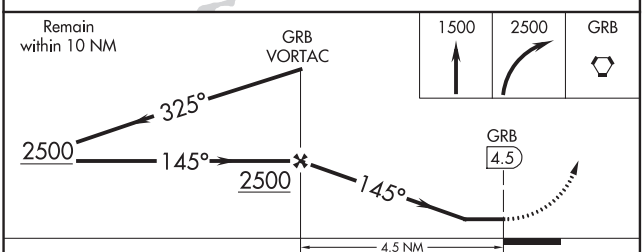

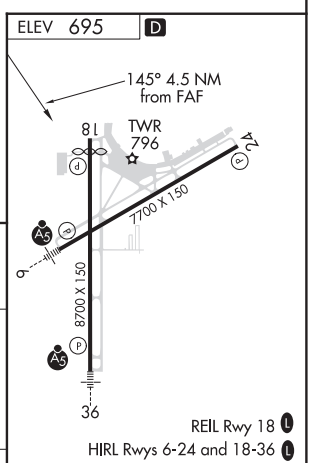

CATEGORY	A	B	C	D
CIRCLING	1200-1 505 (600-1)		1200-1½ 505 (600-1½)	1260-2 565 (600-2)

FAF to MAP 4.5 NM

Knots	60	90	120	150	180
Min:Sec	4:30	3:00	2:15	1:48	1:30

EC-3, 10 SEP 2020 to 05 NOV 2020

EC-3, 10 SEP 2020 to 05 NOV 2020

20086

AIRPORT DIAGRAM

GREEN BAY-AUSTIN STRAUBEL INTL (GRB)

AL-873 (FAA)

GREEN BAY, WISCONSIN

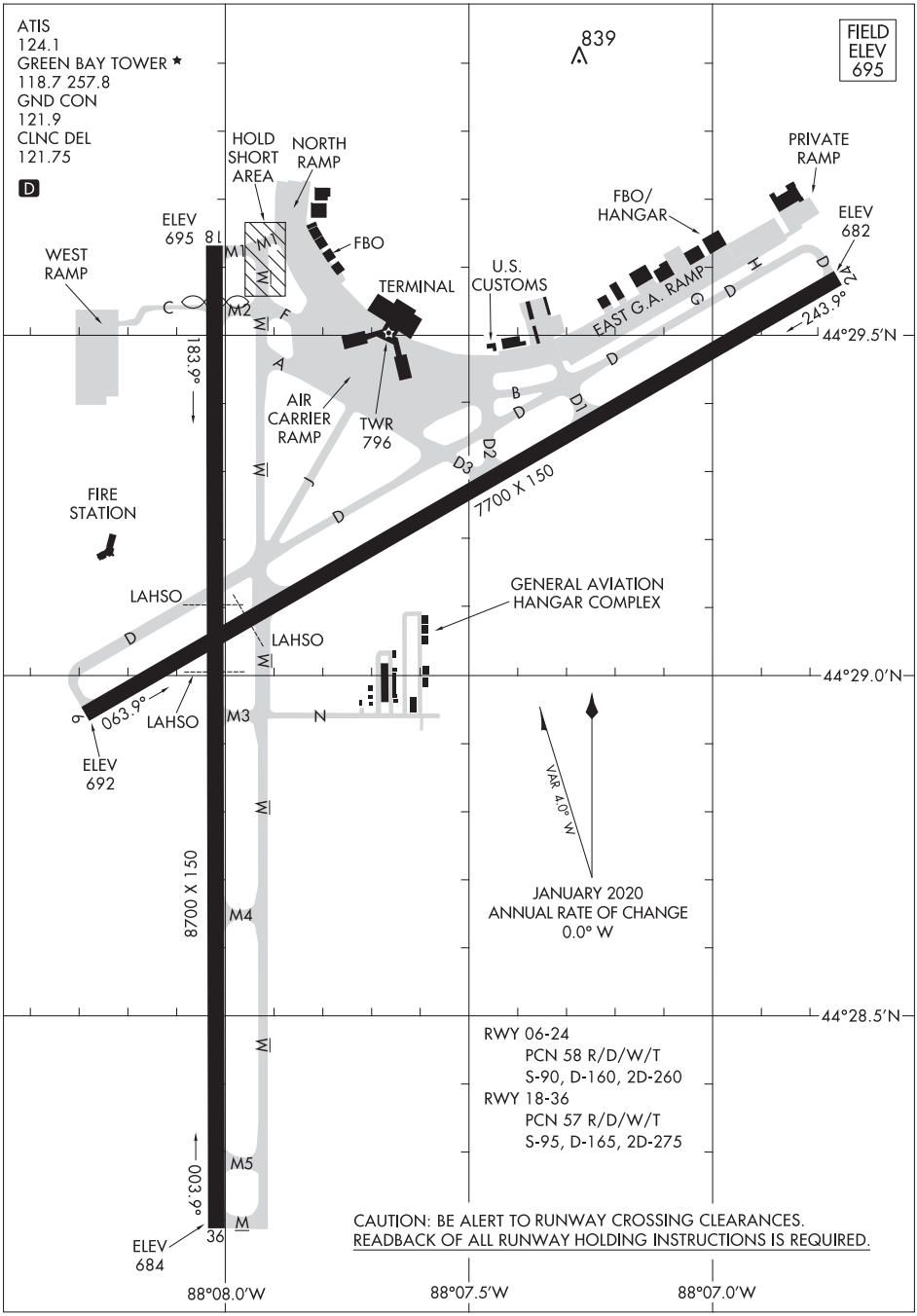

EC-3, 10 SEP 2020 to 05 NOV 2020

EC-3, 10 SEP 2020 to 05 NOV 2020

AIRPORT DIAGRAM

GREEN BAY, WISCONSIN

20086

GREEN BAY-AUSTIN STRAUBEL INTL (GRB)

WAAS CH 69638 W18A	APP CRS 182°	Rwy ldg 4002 TDZE 541 Apt Elev 541

RNAV (GPS) RWY 18
GREENVILLE (GRE)

RNP APCH.

T A NA Circling NA to Rwys 9 and 27. Baro-VNAV NA. When local altimeter setting not received, use Salem-Leckrone altimeter setting and increase all DA 57 feet, all MDA 60 feet, and increase LNAV visibility Cat C/D ¼ SM, Circling Cat D visibility ¼ SM.

MISSED APPROACH: Climb to 2300 direct HODAN and hold.

AWOS-A	SLO AWOS-3	KANSAS CITY CENTER	UNICOM
123.05	118.525	124.3 269.15	123.05 (CTAF) L

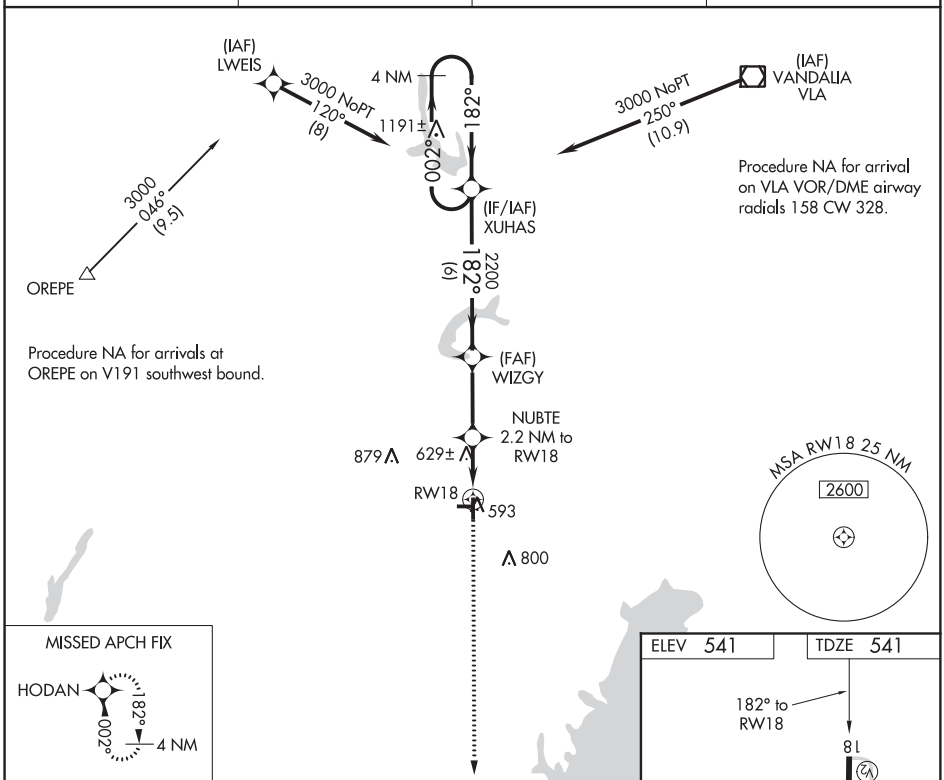



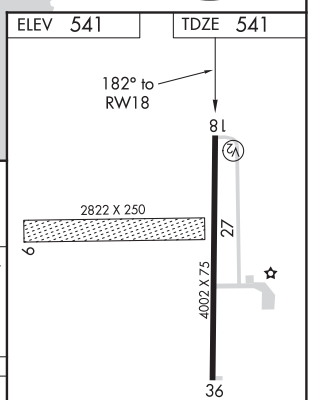

CATEGORY	A	B	C	D
LPV DA	848-1 307 (400-1)			
LNAV/VNAV DA	848-1 307 (400-1)			
LNAV MDA	940-1 399 (400-1)		940-1⅛ 399 (400-1⅛)	
C CIRCLING	980-1 439 (500-1)	1000-1 459 (500-1)	1220-2 679 (700-2)	1240-2¼ 699 (700-2¼)

REIL Rwy 18 and 36
MIRL Rwy 18-36 L

EC-3, 10 SEP 2020 to 05 NOV 2020

EC-3, 10 SEP 2020 to 05 NOV 2020

GREENVILLE, ILLINOIS AL-5503 (FAA) 20170

RNAV (GPS) RWY 36
GREENVILLE (GRE)

WAAS CH 73038 W36A	APP CRS 002°	Rwy ldg 4002 TDZE 540 Apt Elev 541

RNP APCH.

T A NA Circling NA to Rwys 9 and 27. Baro-VNAV NA. When local altimeter setting not received, use Salem-Leckrone altimeter setting and increase all DA 57 feet, all MDA 60 feet, and increase LNAV visibility Cat C/D ¼ SM, Circling Cat D visibility ¼ SM. Rwy 36 helicopter visibility reduction below ¾ SM NA.

MISSED APPROACH: Climb to 3000 direct XUHAS and hold.

AWOS-A	SLO AWOS-3	KANSAS CITY CENTER	UNICOM
123.05	118.525	124.3 269.15	123.05 (CTAF) L

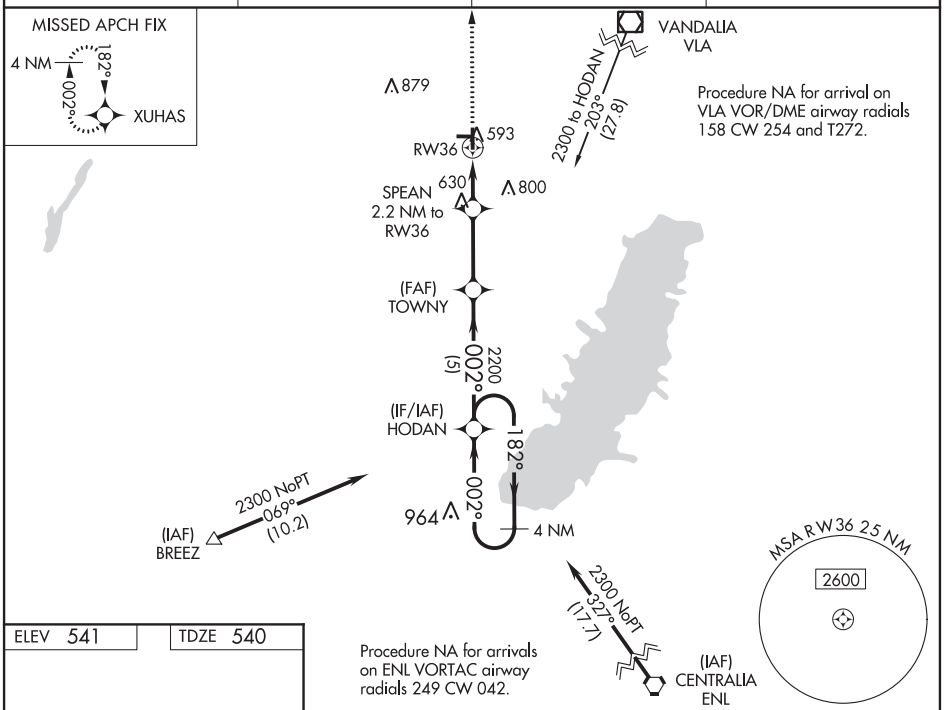

ELEV 541 TDZE 540

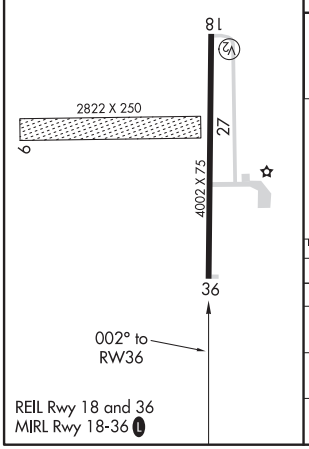

REIL Rwy 18 and 36
MIRL Rwy 18-36 L

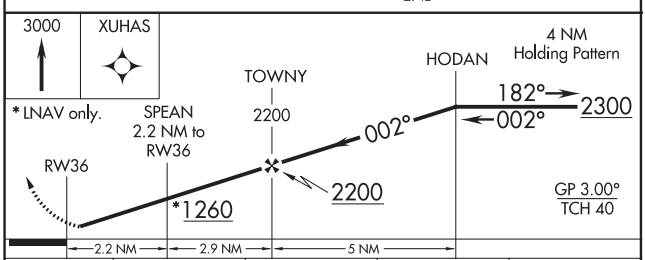

CATEGORY	A	B	C	D
LPV DA	853-1⅛ 313 (400-1⅛)			
LNAV/VNAV DA	847-1 307 (400-1)			
LNAV MDA	940-1 400 (400-1)		940-1⅛ 400 (400-1⅛)	
C CIRCLING	980-1 439 (500-1)	1000-1 459 (500-1)	1220-2 679 (700-2)	1240-2¼ 699 (700-2¼)

EC-3, 10 SEP 2020 to 05 NOV 2020

VOR-A
GREENVILLE (GRE)

VOR/DME VLA	APP CRS	Rwy ldg	N/A
114.3	209°	TDZE	N/A
Chan 90		Apt Elev	541

DME required.

NA Circling NA to Rwys 9 and 27. When local altimeter setting not received, Use Salem-Leckrone altimeter setting and increase all MDAs 60 feet, and increase Circling Cat D visibility ¼ SM.

MISSED APPROACH: Climbing left turn to 2400 direct VLA VOR/DME and hold.

AWOS-A	SLO AWOS-3	KANSAS CITY CENTER	UNICOM
123.05	118.525	124.3 269.15	123.05 (CTAF) L

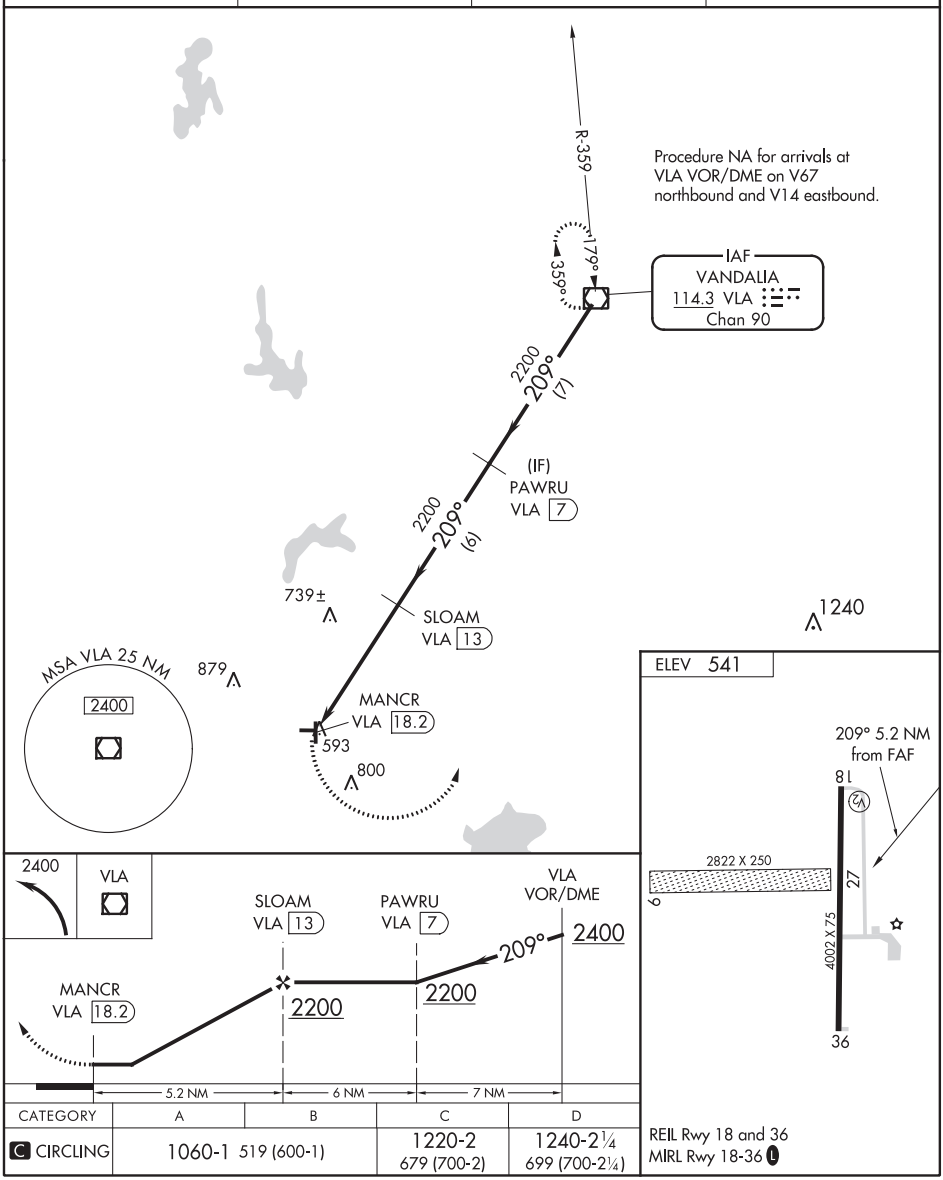

CATEGORY	A	B	C	D
C CIRCLING	1060-1 519 (600-1)		1220-2 679 (700-2)	1240-2¼ 699 (700-2¼)

REIL Rwy 18 and 36
MIRL Rwy 18-36 L

EC-3, 10 SEP 2020 to 05 NOV 2020

EC-3, 10 SEP 2020 to 05 NOV 2020

GREENWOOD/WONDER LAKE, ILLINOIS AL-6106 (FAA) 20254

RNAV (GPS)-B
GALT FIELD (1ØC)

APP CRS	Rwy ldg	N/A
270°	TDZE	N/A
	Apt Elev	875

Use Waukegan Rgnl altimeter setting.
GPS or RNP-0.3 Required.
DME/DME RNP-0.3 NA.

NA

MISSED APPROACH: Climb to 2000, then climbing left turn to 3000 direct HADAK WP and hold.

CHICAGO APP CON	UNICOM
120.55 306.925	122.8 (CTAF)

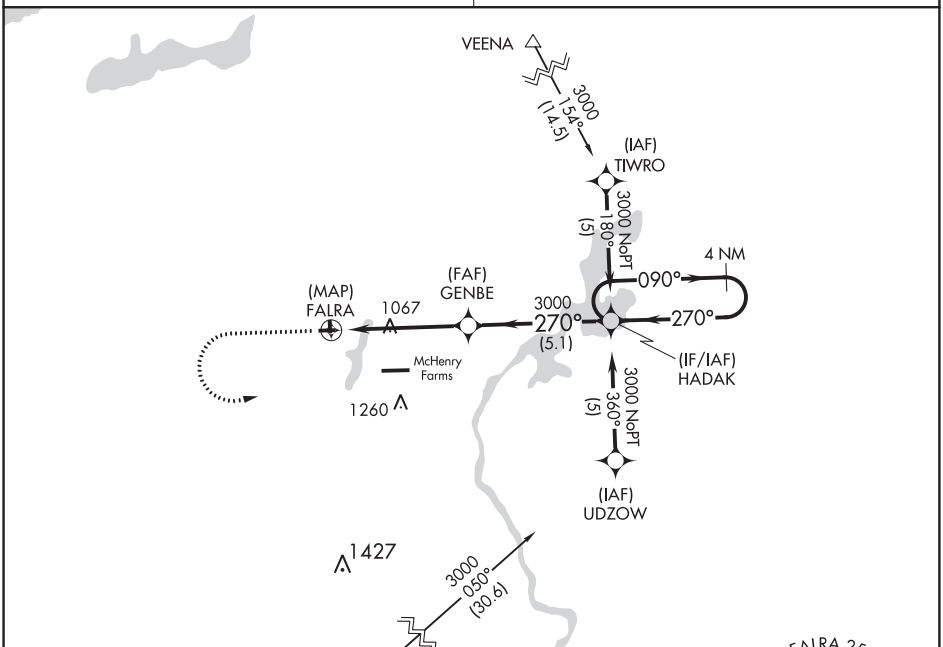

ELEV 875

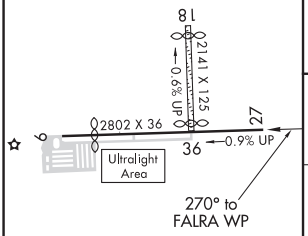

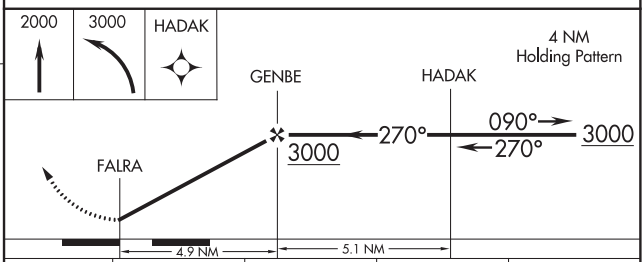

CATEGORY	A	B	C	D
CIRCLING	1480-1 605 (700-1)		1480-1¾ 605 (700-1¾)	NA

LIRL Rwy 9-27

EC-3, 10 SEP 2020 to 05 NOV 2020

EC-3, 10 SEP 2020 to 05 NOV 2020

WAAS CH 63119 W06A	APP CRS 063°	Rwy ldg 5013 TDZE 394 Apt Elev 398

RNAV (GPS) RWY 6
HARRISBURG-RALEIGH (HSB)

Baro-VNAV NA when using Williamson County Rgnl altimeter setting. For uncompensated Baro-VNAV systems, LNAV/VNAV NA below -15°C (5°F) or above 48°C (118°F). DME/DME RNP-0.3 NA. Visibility reduction by helicopters NA. When local altimeter setting not received, use Williamson County Rgnl altimeter setting and increase all DA 62 feet and all MDA 80 feet; increase LPV all Cats, LNAV/VNAV all Cats, LNAV Cats C and D and Circling Cats C and D visibility ¼ mile. VDP NA with Williamson County Rgnl altimeter setting.

MISSED APPROACH: Climb to 2000 direct JIVSO and hold.

AWOS-3	KANSAS CITY CENTER	UNICOM
135.925	127.475 346.275	122.8 (CTAF) L

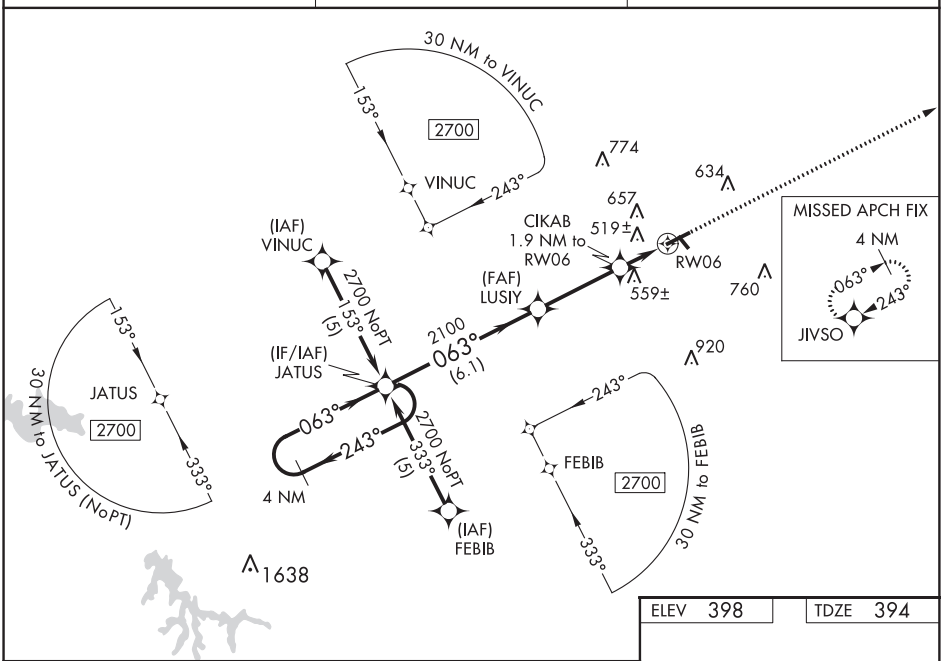

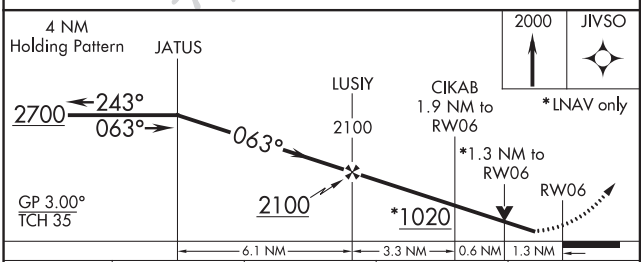

CATEGORY	A	B	C	D
LPV DA	682-1 288 (300-1)			
LNAV/VNAV DA	958-2 564 (600-2)			
LNAV MDA	820-1 426 (500-1)		820-1¼ 426 (500-1¼)	
CIRCLING	880-1 482 (500-1)	1020-1 622 (700-1)	1020-1¾ 622 (700-1¾)	1020-2 622 (700-2)

ELEV 398 TDZE 394

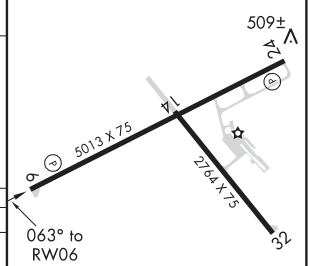

REIL Rwys 6 and 24 L
MIRL Rwys 6-24 and 14-32 L

EC-3, 10 SEP 2020 to 05 NOV 2020

HARRISBURG, ILLINOIS
Amdt 1 23SEP10
37°49'N - 88°33'W
HARRISBURG-RALEIGH (HSB)
RNAV (GPS) RWY 6
373

HARRISBURG, ILLINOIS AL-5198 (FAA) 19059

WAAS CH 56519 W24A	APP CRS 243°	Rwy ldg 5013 TDZE 396 Apt Elev 398

RNAV (GPS) RWY 24
HARRISBURG-RALEIGH (HSB)

RNP APCH.

For uncompensated Baro-VNAV systems, LNAV/VNAV NA below -15°C or above 54°C.
Rwy 24 helicopter visibility reduction below ¾ SM NA.

MISSED APPROACH: Climb to 2700 direct JATUS and hold.

AWOS-3	KANSAS CITY CENTER	UNICOM
135.925	127.475 346.275	122.8 (CTAF) L

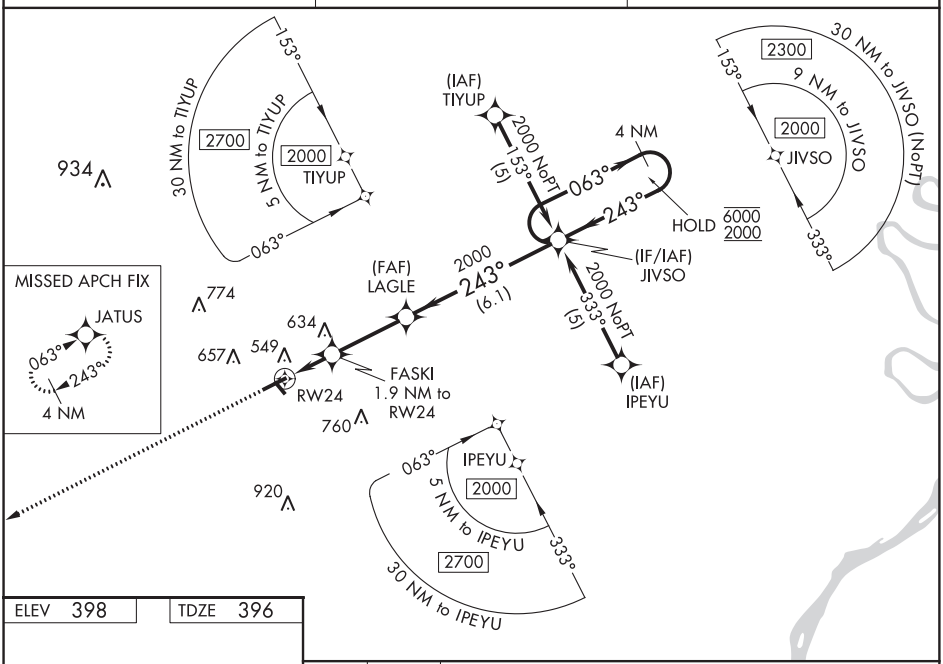

ELEV 398 TDZE 396

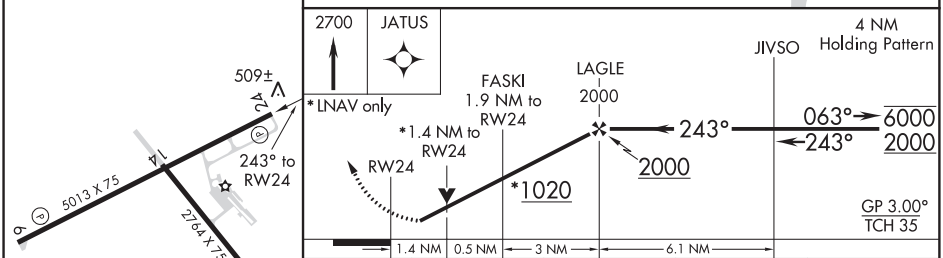

CATEGORY	A	B	C	D
LPV DA	697-1 301 (300-1)			
LNAV/VNAV DA	859-1¾ 463 (500-1¾)			
LNAV MDA	880-1 484 (500-1)		880-1¼ 484 (500-1¼)	880-1½ 484 (500-1½)
CIRCLING	880-1 482 (500-1)	1020-1 622 (700-1)	1020-1¾ 622 (700-1¾)	1020-2 622 (700-2)

REIL Rwys 6 and 24 L
MIRL Rwys 6-24 and 14-32 L

EC-3, 10 SEP 2020 to 05 NOV 2020

EC-3, 10 SEP 2020 to 05 NOV 2020

WAAS CH 42743 W09A	APP CRS 094°	Rwy ldg 3401 TDZE 1068 Apt Elev 1070

RNAV (GPS) RWY 9
HARTFORD MUNI (HXF)

RNP APCH.

T
NA

Circling NA to Rwys 18 and 36.
Baro-VNAV NA.
Use Westbend altimeter setting.

MISSED APPROACH: Climb to 1700 then climbing right turn to 3000 direct HAWKN and hold, continue climb-in-hold to 3000.

ETB AWOS-3	MILWAUKEE APP CON	UNICOM
120.0	125.35 307.0	123.0 (CTAF) L

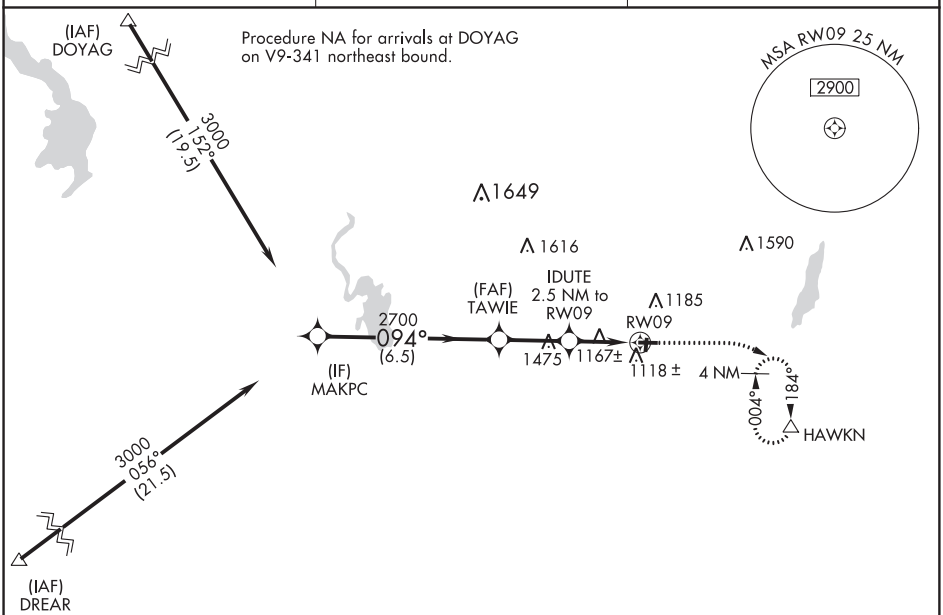

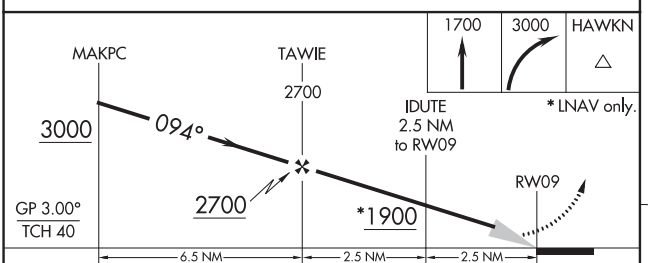

CATEGORY	A	B	C	D
LPV DA	1372-⅞	304 (400-⅞)	NA	
LNAV/VNAV DA	1372-⅞	304 (400-⅞)	NA	
LNAV MDA	1480-1	412 (500-1)	NA	
C CIRCLING	1560-1	490 (500-1)	NA	

ELEV 1070 TDZE 1068

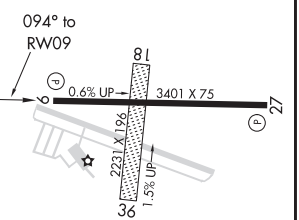

MIRL Rwy 9-27 L
REIL Rwys 9 and 27 L

EC-3, 10 SEP 2020 to 05 NOV 2020
EC-3, 10 SEP 2020 to 05 NOV 2020

HARTFORD, WISCONSIN AL-6088 (FAA) 20198

RNAV (GPS) RWY 27
HARTFORD MUNI (HXF)

WAAS CH 86943 W27A	APP CRS 274°	Rwy ldg 3401 TDZE 1070 Apt Elev 1070

RNP APCH.

Circling NA to Rwys 18 and 36.
Rwy 27 helicopter visibility reduction below ¾ SM NA.
Baro-VNAV NA. Use West Bend altimeter setting.

MISSED APPROACH: Climb to 1700 then climbing right turn to 3000 direct CORIR and hold, continue climb-in-hold to 3000.

ETB AWOS-3	MILWAUKEE APP CON	UNICOM
120.0	125.35 307.0	123.0 (CTAF) L

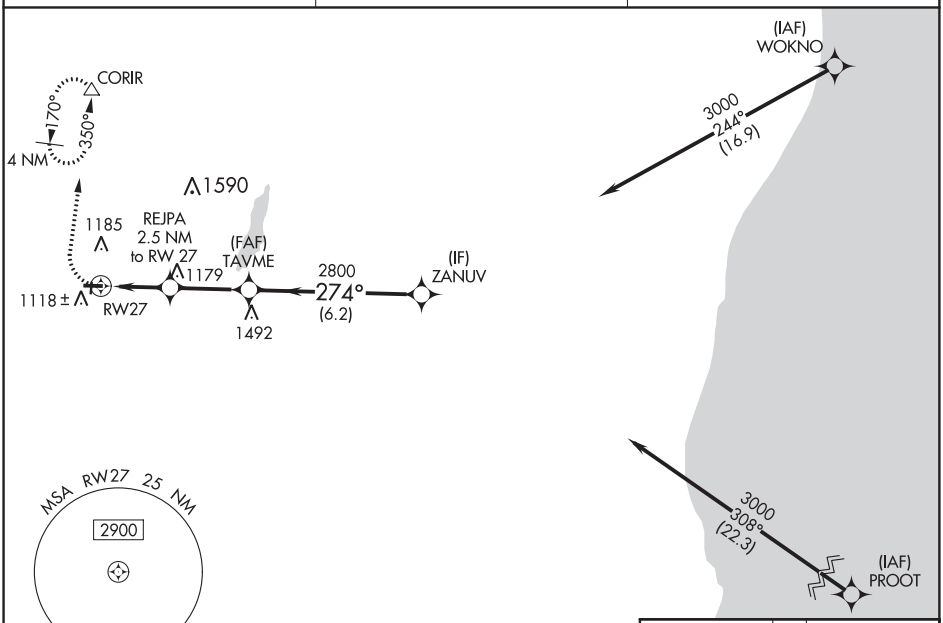

ELEV 1070 TDZE 1070

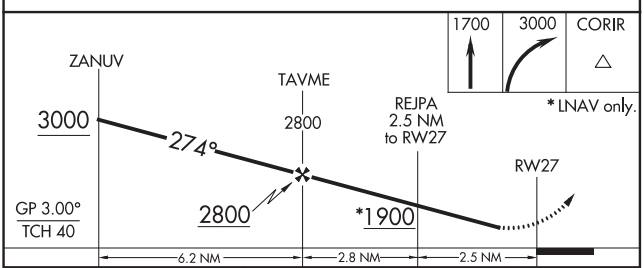

CATEGORY	A	B	C	D
LPV DA	1374-⅞ 304 (400-⅞)		NA	
LNAV/VNAV DA	1415-1 345 (400-1)		NA	
LNAV MDA	1540-1 470 (500-1)		NA	
C CIRCLING	1560-1 490 (500-1)		NA	

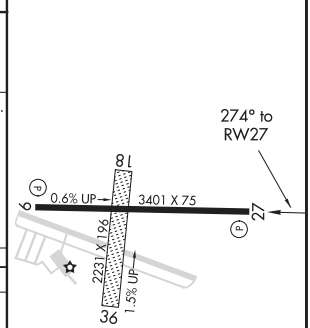

MIRL Rwy 9-27 L
REIL Rwys 9 and 27 L

EC-3, 10 SEP 2020 to 05 NOV 2020

EC-3, 10 SEP 2020 to 05 NOV 2020

ACCRA FIVE DEPARTURE (RNAV)

AL-6088 (FAA)

HARTFORD MUNI (HXF)
HARTFORD, WISCONSIN

MILWAUKEE DEP CON
125.35 307.0

TOP ALTITUDE: ASSIGNED BY ATC

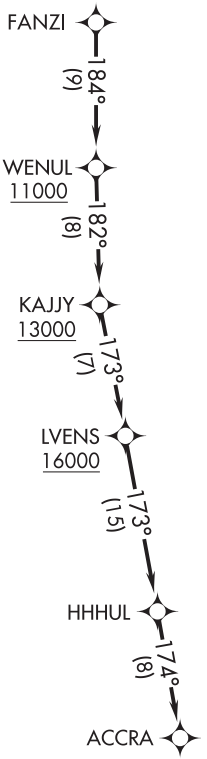

TAKEOFF MINIMUMS
Rwys 18, 36: NA - Environmental.
Rwys 9, 27: Standard.

NOTE: RNAV 1.
NOTE: GPS or DME/DME/IRU required.
NOTE: RADAR required.
NOTE: Turbojet aircraft maintain 250K until advised by ATC.
NOTE: Advise ATC if unable to comply with crossing restrictions.

NOTE: Chart not to scale.

DEPARTURE ROUTE DESCRIPTION

Climb on assigned heading for RADAR vectors to FANZI, thence....

....on track 184° to cross WENUL at or above 11000, then on track 182° to cross KAJJY at or above 13000, then on track 173° to cross LVENS at or above 16000, then on track 173° to HHHUL, then on track 174° to ACCRA. Maintain ATC assigned altitude, expect filed altitude ten minutes after departure.

EC-3, 10 SEP 2020 to 05 NOV 2020

(UECKR6.UECKR) 20086

UECKR SIX DEPARTURE (RNAV)

AL-6088 (FAA)

HARTFORD MUNI (HXF)
HARTFORD, WISCONSIN

MILWAUKEE DEP CON
125.35 307.0

TOP ALTITUDE: ASSIGNED BY ATC

TAKEOFF MINIMUMS
Rwys 18, 36: NA - Environmental.
Rwys 9, 27: Standard.

NOTE: RNAV 1.
NOTE: GPS or DME/DME/IRU required.
NOTE: RADAR required.
NOTE: Turbojet aircraft maintain 250K until advised by ATC.
NOTE: Notify ATC if unable to comply with crossing restrictions.

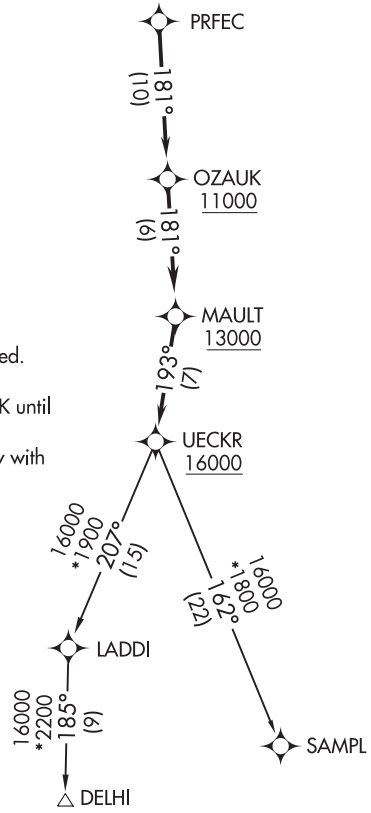

NOTE: Chart not to scale.

DEPARTURE ROUTE DESCRIPTION

Climb on assigned heading for RADAR vectors to PRFEC, thence....

....on track 181° to cross OZAUK at or above 11000, then on track 181° to cross MAULT at or above 13000, then on track 193° to cross UECKR at or above 16000, then on (transition). Maintain ATC assigned altitude, expect filed altitude ten minutes after departure.

DELHI TRANSITION (UECKR6.DELHI)

SAMPL TRANSITION (UECKR6.SAMPL)

ILS or LOC RWY 21
SAWYER COUNTY (HYR)

LOC/DME I-HTY	APP CRS	Rwy ldg	5002
108.5	205°	TDZE	1216
Chan 22		Apt Elev	1216

From RZN DME: RNAV 1-GPS required.
DME required.

T A NA — Circling NA to Rwys 16 and 34. Rwy 21 helicopter visibility reduction below ¾ SM NA. For inop ALS, increase S-ILS 21 all Cats visibility to ⅞ SM, increase LOC Cat A/B visibility to 1 SM, Cat C/D to 1⅛ SM.

MALSR A5

MISSED APPROACH: Climb to 2200 then climbing right turn to 3300 on heading 060° and I-HTY northeast course to OBBEY/ I-HTY 6.4 DME and hold.

ASOS	MINNEAPOLIS CENTER	UNICOM
118.4	126.45 276.4	122.8 (CTAF) L

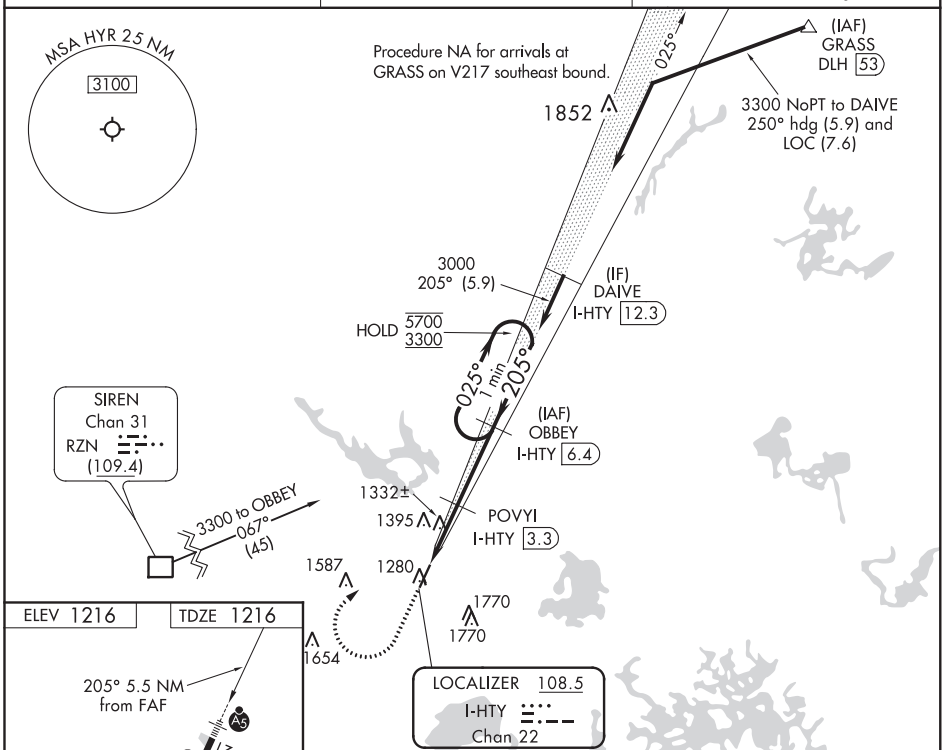

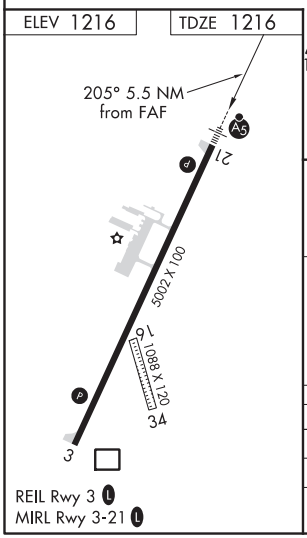

CATEGORY	A	B	C	D
S-ILS 21	1518-¾ 302 (400-¾)			
S-LOC 21	1600-¾ 384 (400-¾)			
C CIRCLING	1860-1 644 (700-1)	2060-1¼ 844 (900-1¼)	2120-2¾ 904 (1000-2¾)	2120-3 904 (1000-3)

EC-3, 10 SEP 2020 to 05 NOV 2020
EC-3, 10 SEP 2020 to 05 NOV 2020

HAYWARD, WISCONSIN | AL-5411 (FAA) | 20254

RNAV (GPS) RWY 3
SAWYER COUNTY (HYR)

WAAS CH 90400 W03A	APP CRS 025°	Rwy ldg 5002 TDZE 1214 Apt Elev 1216

RNP APCH.

For uncompensated Baro-VNAV systems, LNAV/VNAV NA below -22°C or above 54°C.
Rwy 3 helicopter visibility reduction below ¾ SM NA. Circling NA to Rwys 16 and 34.

MISSED APPROACH: Climb to 3300 direct DAIVE and hold.

ASOS	MINNEAPOLIS CENTER	UNICOM
118.4	126.45 276.4	122.8 (CTAF) L

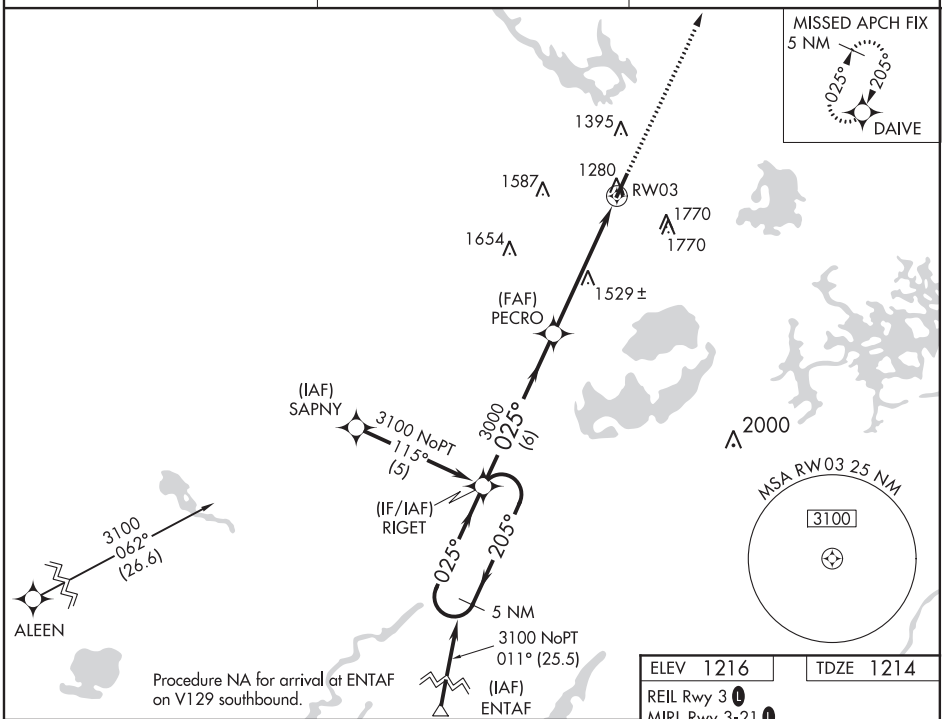

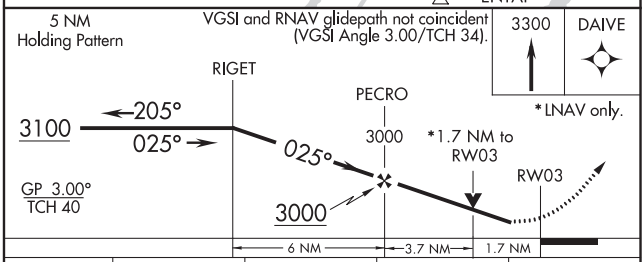

CATEGORY	A	B	C	D
LPV DA	1514-1 300 (300-1)			
LNAV/VNAV DA	1916-2½ 702 (700-2½)			
LNAV MDA	1780-1 566 (600-1)		1780-1½ 566 (600-1½)	1780-1¾ 566 (600-1¾)
C CIRCLING	1860-1 644 (700-1)	2060-1¼ 844 (900-1¼)	2120-2¾ 904 (1000-2¾)	2120-3 904 (1000-3)

ELEV 1216 | TDZE 1214

REIL Rwy 3 L
MIRL Rwy 3-21 L

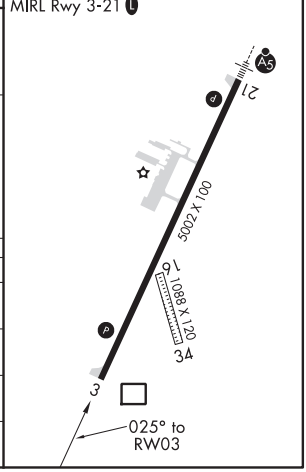

HAYWARD, WISCONSIN
Orig-F 26MAR20

46°02′ N-91°27′ W

SAWYER COUNTY (HYR)
RNAV (GPS) RWY 3

EC-3, 10 SEP 2020 to 05 NOV 2020

WAAS CH 49000 W21A	APP CRS 205°	Rwy ldg 5002 TDZE 1216 Apt Elev 1216

RNAV (GPS) RWY 21
SAWYER COUNTY (HYR)

RNP APCH.

For uncompensated Baro-VNAV systems, LNAV/VNAV NA below -22°C (-7°F) or above 54°C (130°F). For inop MALSR, increase LNAV/VNAV all Cats visibility to 1⅛ mile and LNAV Cat A and B visibility to 1 mile. Rwy 21 helicopter visibility reduction below ¾ SM NA. Circling NA to Rwys 16 and 34.

MALSR

MISSED APPROACH: Climb to 3100 direct RIGET and hold.

ASOS	MINNEAPOLIS CENTER	UNICOM
118.4	126.45 276.4	122.8 (CTAF) L

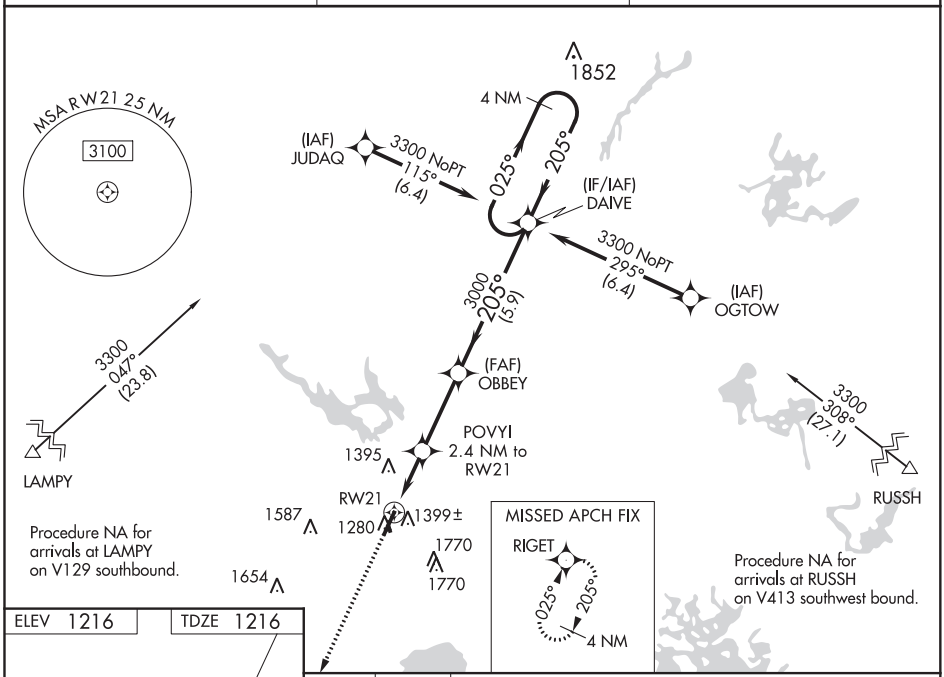

ELEV 1216 TDZE 1216

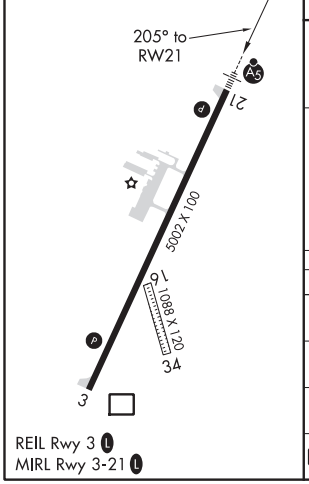

REIL Rwy 3 L
MIRL Rwy 3-21 L

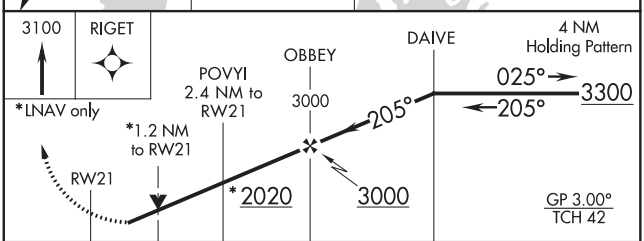

CATEGORY	A	B	C	D
LPV DA	1518-¾ 302 (400-¾)			
LNAV/VNAV DA	1560-¾ 344 (400-¾)			
LNAV MDA	1640-¾ 424 (500-¾)			
C CIRCLING	1860-1 644 (700-1)	2060-1¼ 844 (900-1¼)	2120-2¾ 904 (1000-2¾)	2120-3 904 (1000-3)

EC-3, 10 SEP 2020 to 05 NOV 2020

EC-3, 10 SEP 2020 to 05 NOV 2020

JACKSONVILLE, ILLINOIS

AL-5686 (FAA)

19003

APP CRS	Rwy ldg	4001
042°	TDZE	620
	Apt Elev	624

RNAV (GPS) RWY 4
JACKSONVILLE MUNI (IJX)

RNP APCH.

Rwy 4 helicopter visibility reduction below ¾ SM NA.

MISSED APPROACH: Climb to 2700 direct RACOD and hold.

AWOS-3	SPRINGFIELD APP CON ★	CLNC DEL	UNICOM
120.525	118.45 126.15 323.0	118.45	122.8 (CTAF) L

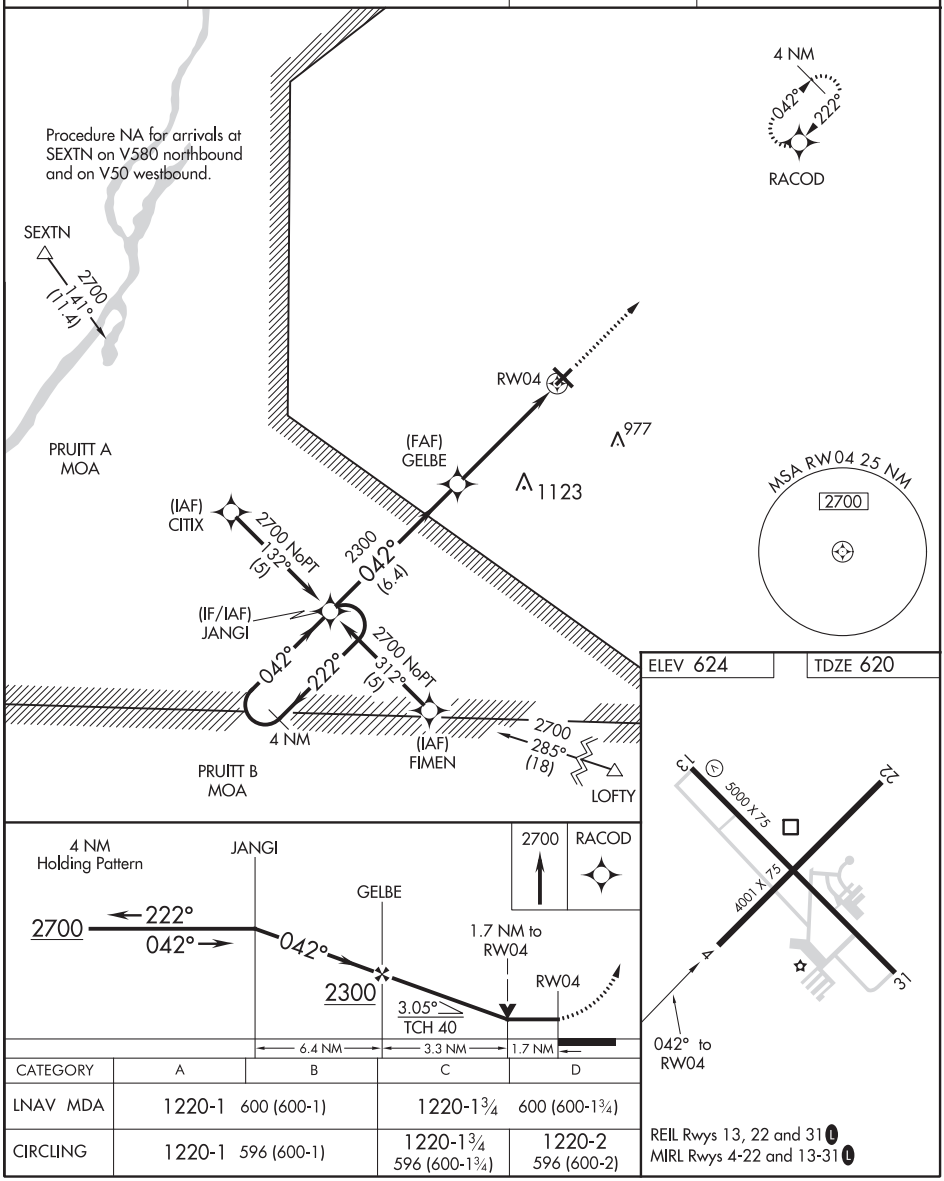

CATEGORY	A	B	C	D
LNAV MDA	1220-1 600 (600-1)		1220-1¾ 600 (600-1¾)	
CIRCLING	1220-1 596 (600-1)		1220-1¾ 596 (600-1¾)	1220-2 596 (600-2)

REIL Rwys 13, 22 and 31 L
MIRL Rwys 4-22 and 13-31 L

EC-3, 10 SEP 2020 to 05 NOV 2020

EC-3, 10 SEP 2020 to 05 NOV 2020

JACKSONVILLE, ILLINOIS
Orig-B 03JAN19

39°46′N-90°14′W

JACKSONVILLE MUNI (IJX)
RNAV (GPS) RWY 4

APP CRS	Rwy ldg	5000
132°	TDZE	622
	Apt Elev	624

RNAV (GPS) RWY 13
JACKSONVILLE MUNI (IJX)

RNP APCH.

MISSED APPROACH: Climb to 2700 direct JARKA and hold.

AWOS-3	SPRINGFIELD APP CON *	CLNC DEL	UNICOM
120.525	118.45 126.15 323.0	118.45	122.8 (CTAF) L

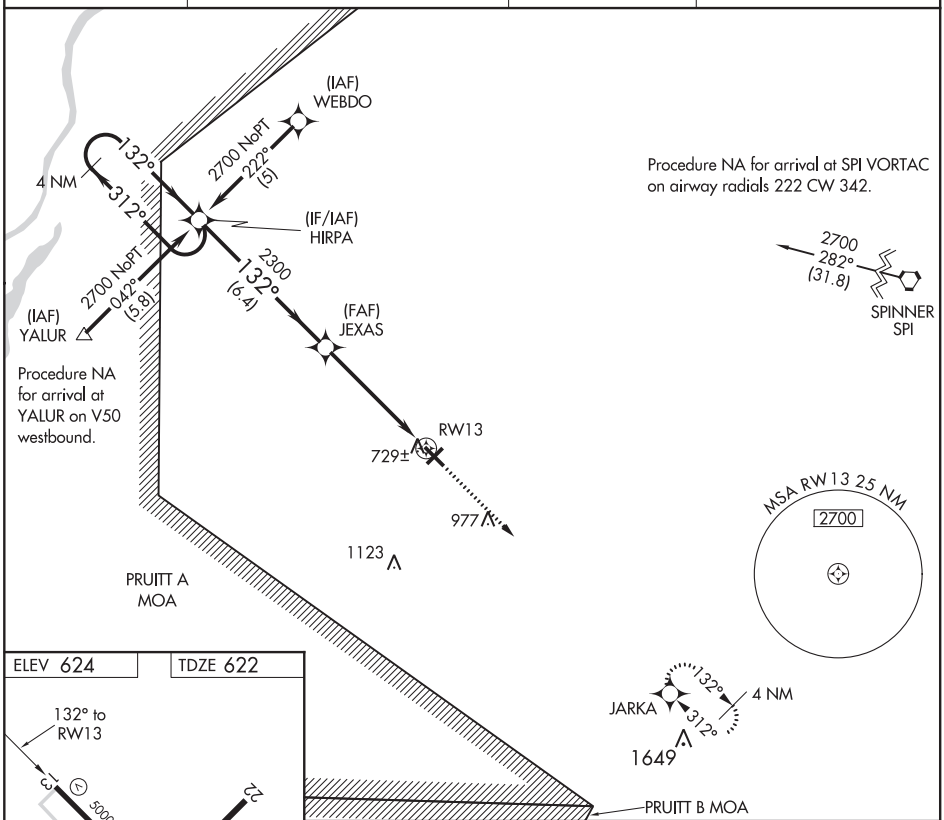

ELEV 624 TDZE 622

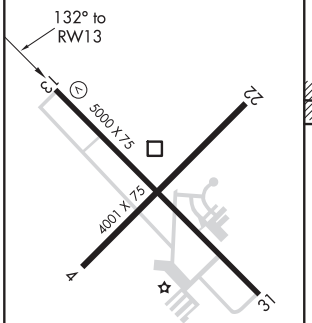

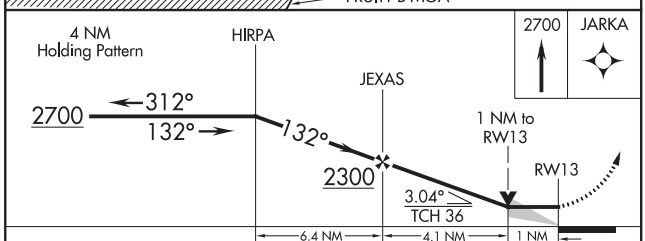

CATEGORY	A	B	C	D
LNAV MDA	980-1 358 (400-1)			980-1¼ 358 (400-1¼)
CIRCLING	1040-1 416 (500-1)	1080-1 456 (500-1)	1080-1½ 456 (500-1½)	1180-2 556 (600-2)

REIL Rwys 13, 22 and 31 L
MIRL Rwys 4-22 and 13-31 L

EC-3, 10 SEP 2020 to 05 NOV 2020
EC-3, 10 SEP 2020 to 05 NOV 2020

JACKSONVILLE, ILLINOIS | AL-5686 (FAA) | 19003

APP CRS	Rwy ldg	4001
222°	TDZE	620
	Apt Elev	624

RNAV (GPS) RWY 22
JACKSONVILLE MUNI (IJX)

RNP APCH.

Rwy 22 helicopter visibility reduction below ¾ SM NA.

MISSED APPROACH: Climb to 2700 direct JANGI and hold.

AWOS-3	SPRINGFIELD APP CON ★	CLNC DEL	UNICOM
120.525	118.45 126.15 323.0	118.45	122.8 (CTAF) L

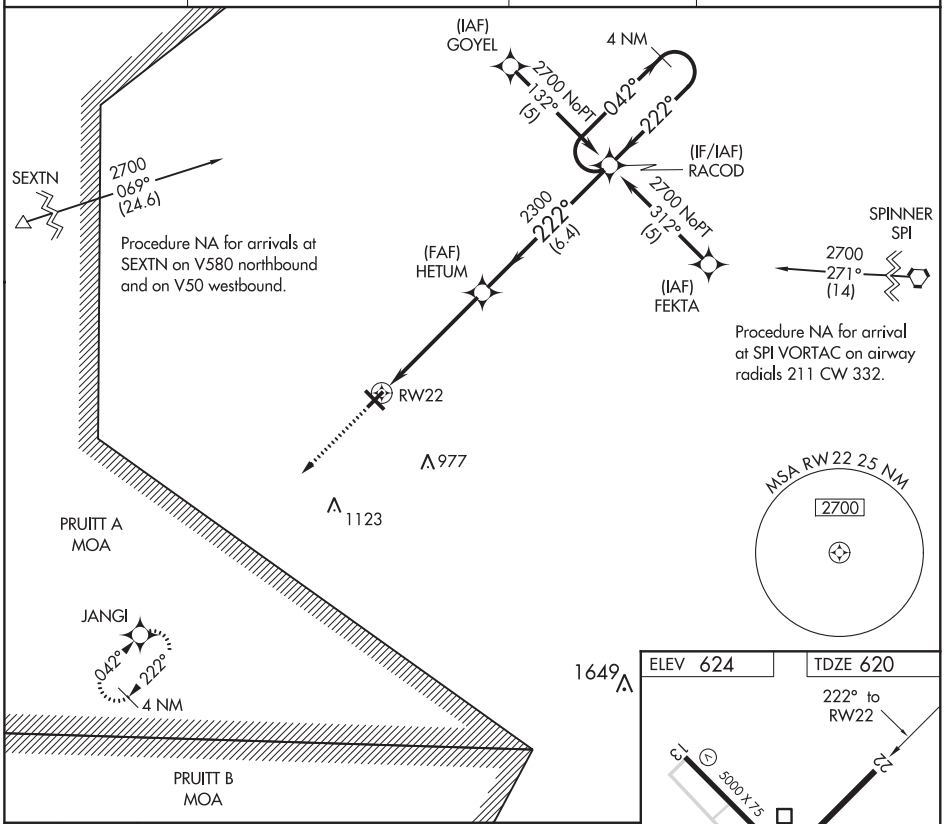

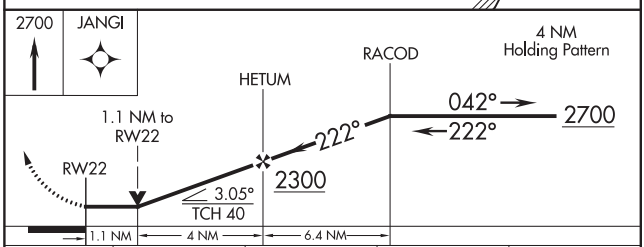

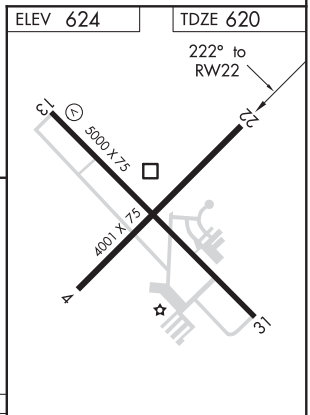

CATEGORY	A	B	C	D
LNAV MDA	1020-1 400 (400-1)		1020-1⅛ 400 (400-1⅛)	1020-1¼ 400 (400-1¼)
CIRCLING	1040-1 416 (500-1)	1080-1 456 (500-1)	1080-1½ 456 (500-1½)	1180-2 556 (600-2)

REIL Rwys 13, 22 and 31 L
MIRL Rwys 4-22 and 13-31 L

EC-3, 10 SEP 2020 to 05 NOV 2020

EC-3, 10 SEP 2020 to 05 NOV 2020

APP CRS	Rwy ldg	5000
312°	TDZE	624
	Apt Elev	624

RNAV (GPS) RWY 31
JACKSONVILLE MUNI (IJX)

RNP APCH.

Rwy 31 helicopter visibility reduction below ¾ SM NA.

MISSED APPROACH: Climb to 2700 direct HIRPA and hold.

AWOS-3	SPRINGFIELD APP CON ★	CLNC DEL	UNICOM
120.525	118.45 126.15 323.0	118.45	122.8 (CTAF) L

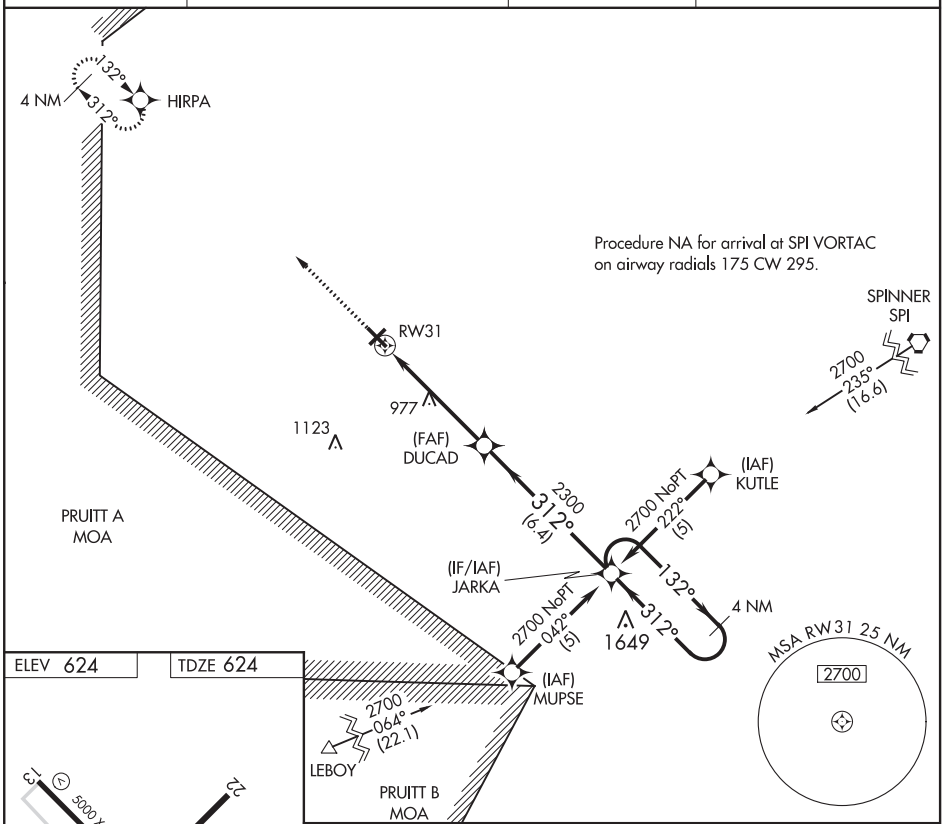

ELEV 624 TDZE 624

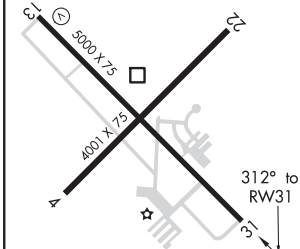

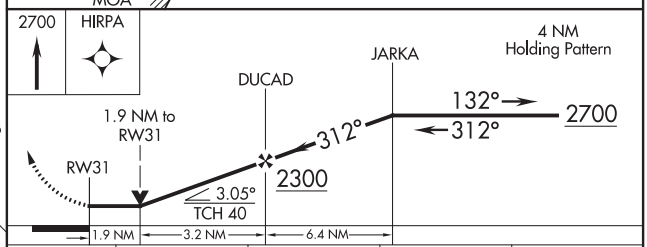

CATEGORY	A	B	C	D
LNAV MDA	1280-1 656 (700-1)		1280-1⅞ 656 (700-1⅞)	1280-2 656 (700-2)
CIRCLING	1280-1 656 (700-1)		1280-1⅞ 656 (700-1⅞)	1280-2 656 (700-2)

REIL Rwys 13, 22 and 31 L
MIRL Rwys 4-22 and 13-31 L

EC-3, 10 SEP 2020 to 05 NOV 2020

EC-3, 10 SEP 2020 to 05 NOV 2020

JANESVILLE, WISCONSIN AL-938 (FAA) 20254

LOC I-JVL	APP CRS	Rwy ldg	6701
109.1	044°	TDZE	806
		Apt Elev	808

ILS or LOC RWY 4
SOUTHERN WISCONSIN RGNL (JVL)

Circling to Rwy 18 NA at night. When local altimeter setting not received, use Rockford altimeter setting and increase all DA 69 feet and all MDA 80 feet, increase S-LOC 4 Cats C/D and Circling Cat C visibility ½ mile, and Circling Cat D ¼ mile. For inoperative MALSR when using Rockford altimeter setting increase S-ILS 4 all Cats visibility to 1 mile.

MALSR A5

MISSED APPROACH: Climb to 1700 then climbing right turn to 3100 direct RFD VOR/DME and hold.

ATIS	ROCKFORD APP CON	JANESVILLE TOWER ★	GND CON	CLNC DEL	UNICOM
128.25	121.0 327.0	118.8(CTAF) L 225.4	121.65	121.65	122.95

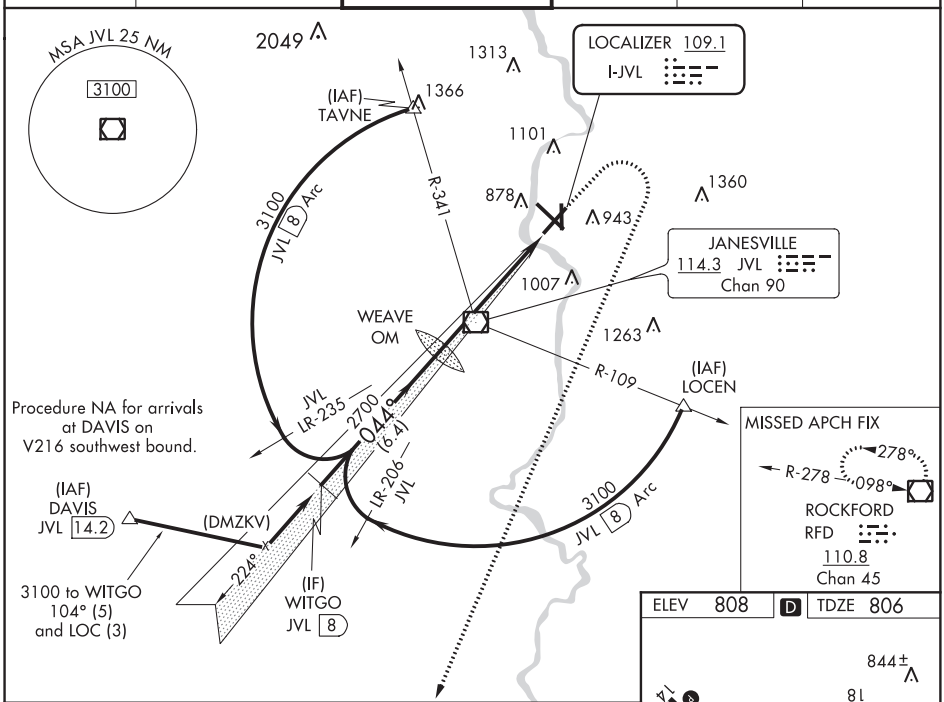

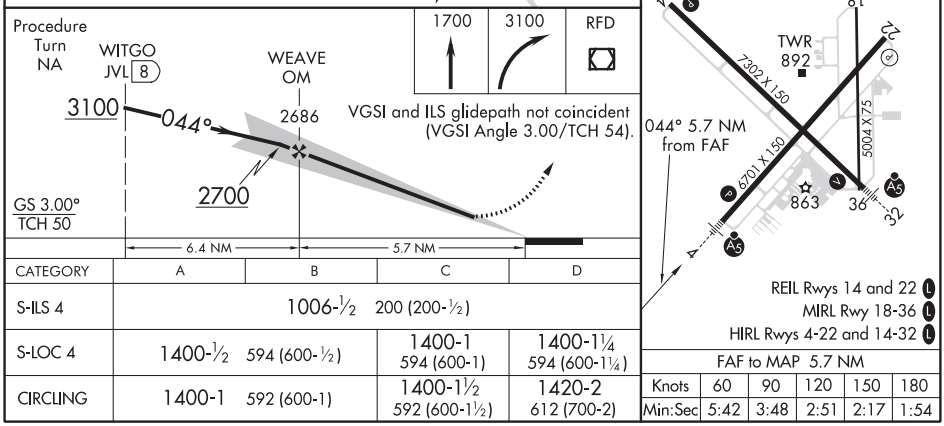

CATEGORY	A	B	C	D
S-ILS 4	1006-½ 200 (200-½)			
S-LOC 4	1400-½ 594 (600-½)		1400-1 594 (600-1)	1400-1¼ 594 (600-1¼)
CIRCLING	1400-1 592 (600-1)		1400-1½ 592 (600-1½)	1420-2 612 (700-2)

FAF to MAP 5.7 NM

Knots	60	90	120	150	180
Min:Sec	5:42	3:48	2:51	2:17	1:54

EC-3, 10 SEP 2020 to 05 NOV 2020

EC-3, 10 SEP 2020 to 05 NOV 2020

LOC/DME I-REE 111.35 Chan 50 (Y)	APP CRS 316°	Rwy ldg 7302 TDZE 806 Apt Elev 808

ILS or LOC RWY 32
SOUTHERN WISCONSIN RGNL (JVL)

Circling to Rwy 18 NA at night. When local altimeter setting not received, use Rockford Intl altimeter setting and increase DA to 1075, increase all MDA 80 feet. Increase FOGAS FIX minimums S-LOC 32 Cats C and D visibility ¼ mile. For inoperative MALSR when using Rockford Intl altimeter setting, increase S-ILS-32 all Cats visibility to 1 mile. VDP NA when using Rockford Intl altimeter setting.

MALSR

MISSED APPROACH: Climb to 1700 then climbing left turn to 3100 via heading 100° and I-REE SE course to TIRRO INT/13.1 DME and hold.

ATIS	ROCKFORD APP CON	JANESVILLE TOWER ★	GND CON	CLNC DEL	UNICOM
128.25	121.0 327.0	118.8 (CTAF) L 225.4	121.65	121.65	122.95

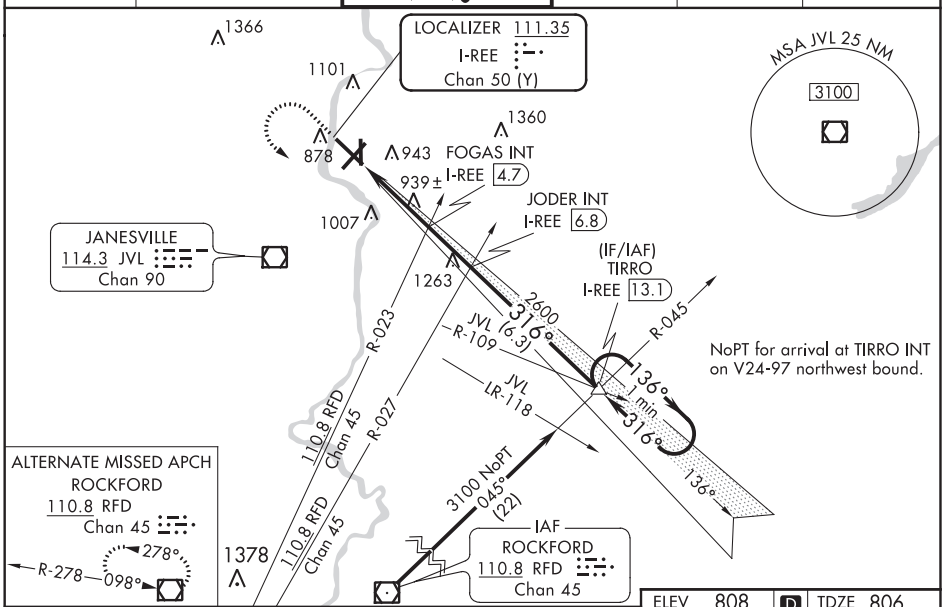

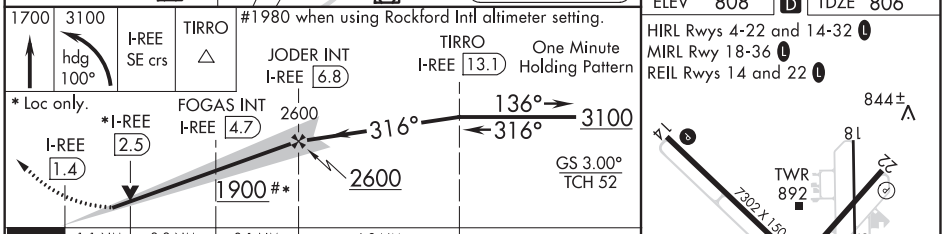

ELEV 808	D	TDZE 806

HIRL Rwys 4-22 and 14-32 L
MIRL Rwy 18-36 L
REIL Rwys 14 and 22 L

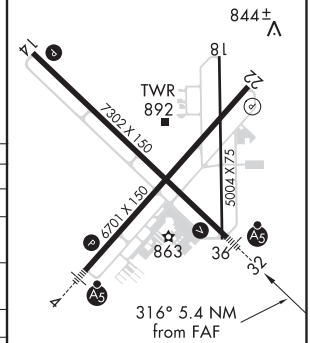

CATEGORY	A	B	C	D
S-ILS 32	1006-½ 200 (200-½)			
S-LOC 32	1900-¾ 1094 (1100-¾)	1900-1 1094 (1100-1)	1900-2½ 1094 (1100-2½)	
CIRCLING	1900-1¼ 1092 (1100-1¼)	1900-1½ 1092 (1100-1½)	1900-3 1092 (1100-3)	
FOGAS FIX MINIMUMS (DUAL VOR RECEIVERS OR DME REQUIRED)				
S-LOC 32	1200-½ 394 (400-½)			1200-¾ 394 (400-¾)
CIRCLING	1260-1 452 (500-1)		1280-1½ 472 (500-1½)	1420-2 612 (700-2)

FAF to MAP 5.4 NM					
Knots	60	90	120	150	180
Min:Sec	5:24	3:36	2:42	2:10	1:48

EC-3, 10 SEP 2020 to 05 NOV 2020

EC-3, 10 SEP 2020 to 05 NOV 2020

WAAS CH 82617 W04A	APP CRS 043°	Rwy ldg 6701 TDZE 806 Apt Elev 808

RNAV (GPS) RWY 4
SOUTHERN WISCONSIN RGNL (JVL)

Circling to Rwy 18 NA at night. Baro-VNAV NA when using Rockford altimeter setting. For uncompensated Baro-VNAV systems, LNAV/VNAV NA below -16°C (4°F) or above 47°C (116°F). DME/DME RNP-0.3 NA. VDP NA with Rockford altimeter setting. When local altimeter setting not received, use Rockford altimeter setting and increase all DA 69 feet and all MDA 80 feet; increase LNAV/VNAV all Cats visibility ¼ mile and Circling Cat D visibility ¼ mile. For inoperative MALSR, when using Rockford altimeter setting increase LPV all Cats visibility to 1 mile.

MALSR A5

MISSED APPROACH: Climb to 3100 direct OTLEE and hold.

ATIS	ROCKFORD APP CON	JANESVILLE TOWER ★	GND CON	CLNC DEL	UNICOM
128.25	121.0 327.0	118.8 (CTAF) L 225.4	121.65	121.65	122.95

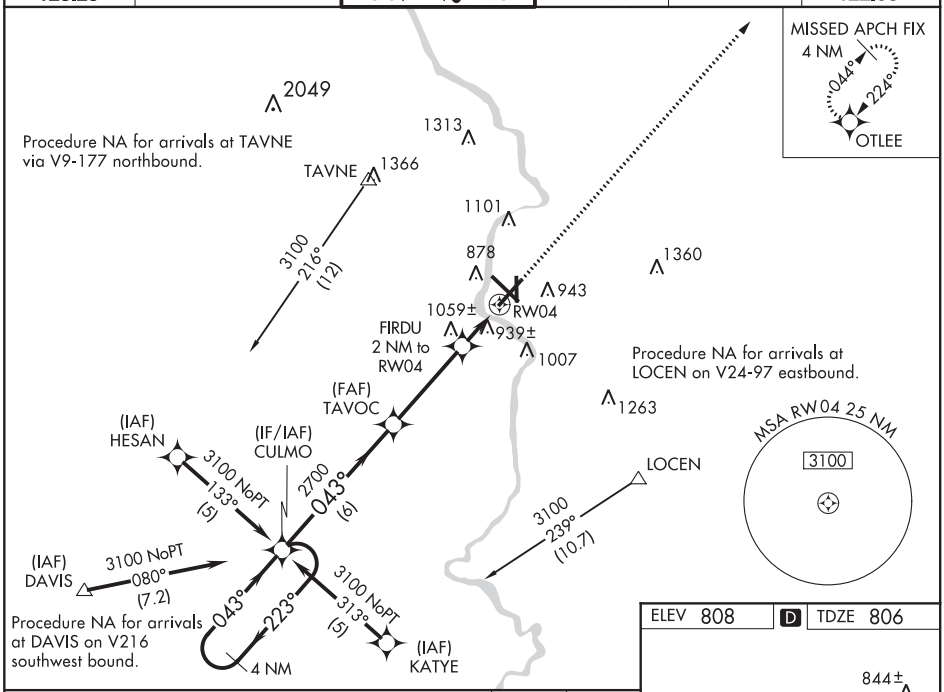

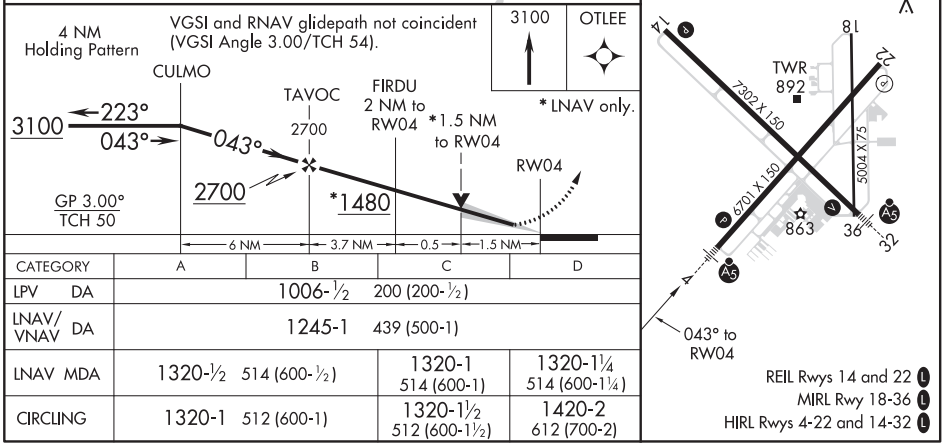

CATEGORY	A	B	C	D
LPV DA	1006-½ 200 (200-½)			
LNAV/VNAV DA	1245-1 439 (500-1)			
LNAV MDA	1320-½ 514 (600-½)		1320-1 514 (600-1)	1320-1¼ 514 (600-1¼)
CIRCLING	1320-1 512 (600-1)		1320-1½ 512 (600-1½)	1420-2 612 (700-2)

EC-3, 10 SEP 2020 to 05 NOV 2020

WAAS CH 86617 W14A	APP CRS 135°	Rwy ldg 7302 TDZE 803 Apt Elev 808

RNAV (GPS) RWY 14
SOUTHERN WISCONSIN RGNL (JVL)

RNP APCH.

Circling Rwy 18 NA at night. Rwy 14 helicopter visibility reduction below ¾ SM NA. Baro-VNAV NA when using Rockford altimeter setting. For uncompensated Baro-VNAV systems, LNAV/VNAV NA below -16°C or above 47°C. VDP NA when using Rockford altimeter setting. When local altimeter setting not received, use Rockford altimeter setting and increase all DA 69 feet and all MDA 80 feet; increase LPV all Cats, LNAV/VNAV all Cats, LNAV Cats C and D and Circling Cat D visibility ¼ SM.

MISSED APPROACH: Climb to 3100 direct TIRRO and hold.

ATIS	ROCKFORD APP CON	JANESVILLE TOWER ★	GND CON	CLNC DEL	UNICOM
128.25	121.0 327.0	118.8 (CTAF) L 225.4	121.65	121.65	122.95

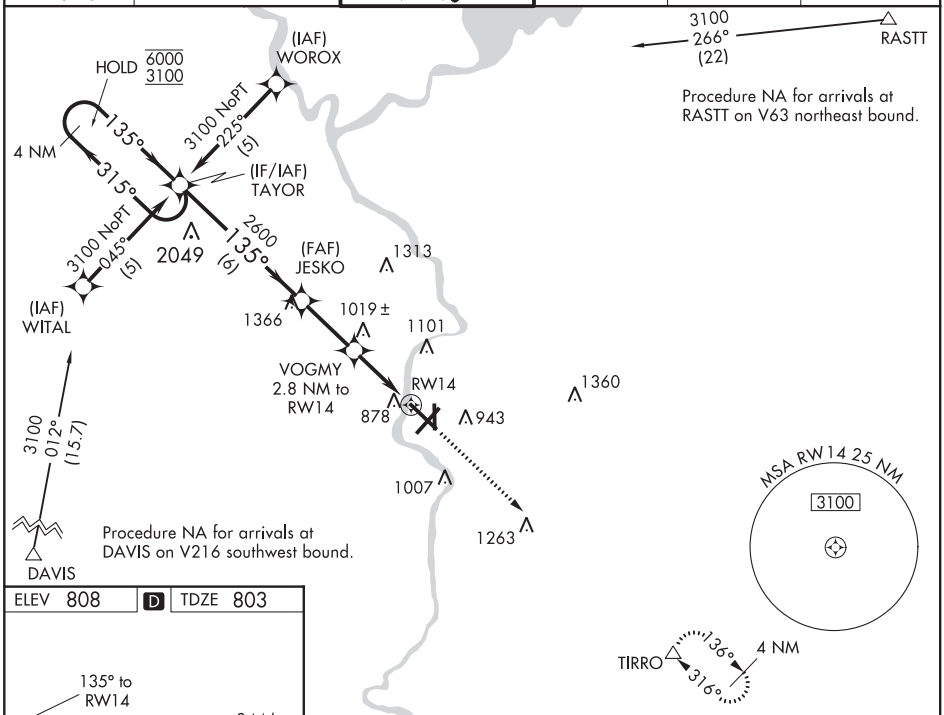

ELEV 808 | D | TDZE 803

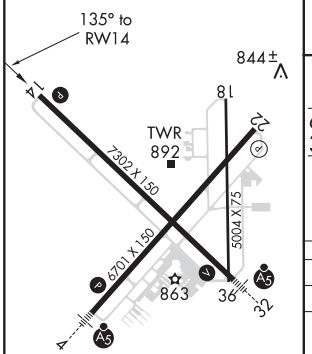

REIL Rwys 14 and 22 L
MIRL Rwy 18-36 L
HIRL Rwys 4-22 and 14-32 L

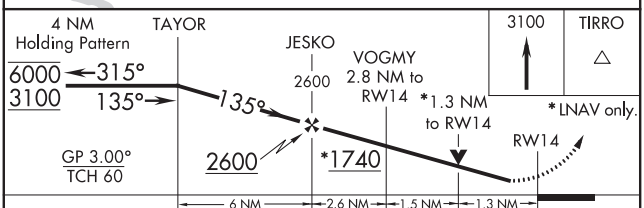

CATEGORY	A	B	C	D
LPV DA	1003-¾ 200 (200-¾)			
LNAV/VNAV DA	1222-1½ 419 (500-1½)			
LNAV MDA	1280-1 477 (500- 1)		1280-1¼ 477 (500-1¼)	1280-1½ 477 (500-1½)
CIRCLING	1280-1 472 (500- 1)		1280-1½ 472 (500-1½)	1420-2 612 (700-2)

EC-3, 10 SEP 2020 to 05 NOV 2020

EC-3, 10 SEP 2020 to 05 NOV 2020

WAAS CH 40417 W22A	APP CRS 224°	Rwy ldg 6701 TDZE 805 Apt Elev 808

RNAV (GPS) RWY 22
SOUTHERN WISCONSIN RGNL (JVL)

Circling to Rwy 18 NA at night. Baro-VNAV NA when using Rockford altimeter setting. For uncompensated Baro-VNAV systems, LNAV/VNAV NA below -16°C (4°F) or above 47°C (116°F). DME/DME RNP-0.3 NA. Visibility reduction by helicopters NA. When local altimeter setting not received, use Rockford altimeter setting and increase all DA 69 feet and all MDA 80 feet; increase LPV all Cats visibility, LNAV/VNAV all Cats visibility and Circling Cat D visibility ¼ mile. VDP NA with Rockford altimeter setting.

MISSED APPROACH: Climb to 3100 direct CULMO and hold.

ATIS	ROCKFORD APP CON	JANESVILLE TOWER ★	GND CON	CLNC DEL	UNICOM
128.25	121.0 327.0	118.8 (CTAF) L 225.4	121.65	121.65	122.95

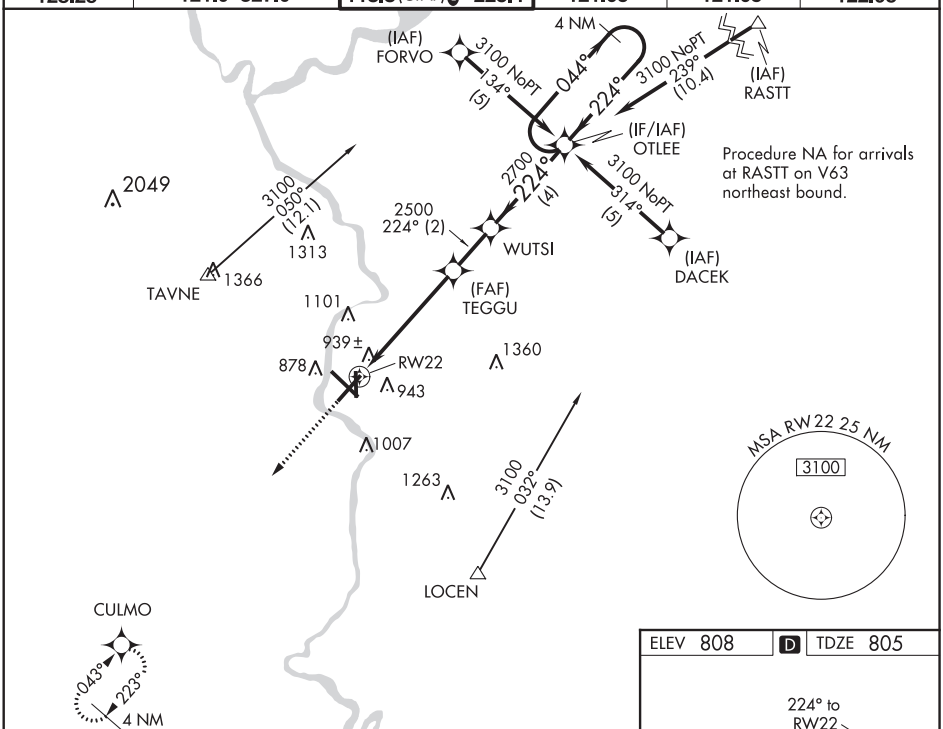

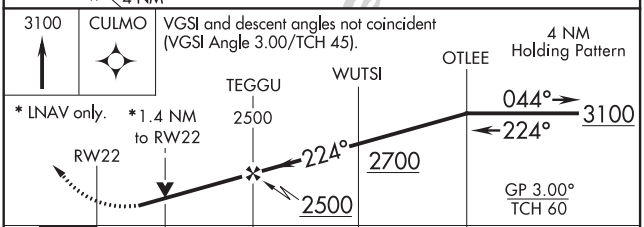

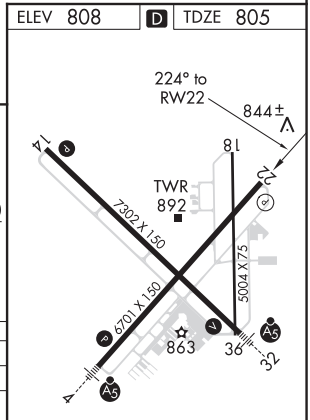

CATEGORY	A	B	C	D
LPV DA	1120-1 315 (400-1)			
LNAV/VNAV DA	1244-1½ 439 (500-1½)			
LNAV MDA	1320-1 515 (600-1)		1320-1½ 515 (600-1½)	1320-1¾ 515 (600-1¾)
CIRCLING	1320-1 512 (600-1)		1320-1½ 512 (600-1½)	1420-2 612 (700-2)

REIL Rwys 14 and 22 L
MIRL Rwy 18-36 L
HIRL Rwys 4-22 and 14-32 L

EC-3, 10 SEP 2020 to 05 NOV 2020

EC-3, 10 SEP 2020 to 05 NOV 2020

APP CRS	Rwy ldg	7302
316°	TDZE	806
	Apt Elev	808

RNAV (GPS) RWY 32
SOUTHERN WISCONSIN RGNL (JVL)

RNP APCH.

Circling Rwy 18 NA at night. Baro-VNAV and VDP NA when using Rockford altimeter setting. For uncompensated Baro-VNAV systems, procedure NA below -16° C or above 54°C. When local altimeter setting not received use Rockford altimeter setting and increase all DA/MDAs 80 feet. For inop ALS, increase LNAV Cat A/B visibility to 1 SM, and Cat C/D to 1⅛ SM.

MALSR

MISSED APPROACH: Climb to 3100 direct TAYOR and hold.

ATIS	ROCKFORD APP CON	JANESVILLE TOWER ★	GND CON	CLNC DEL	UNICOM
128.25	121.0 327.0	118.8 (CTAF) L 225.4	121.65	121.65	122.95

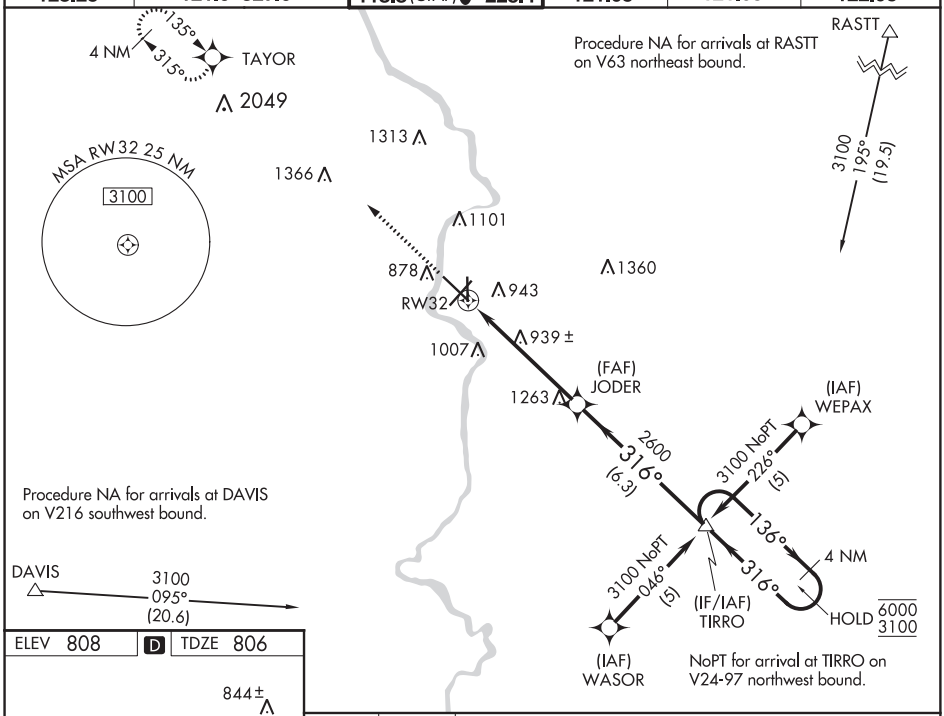

ELEV 808	D	TDZE 806

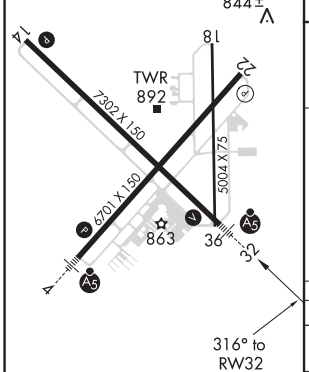

REIL Rwys 14 and 22 L
MIRL Rwys 18-36 L
HIRL Rwys 4-22 and 14-32 L

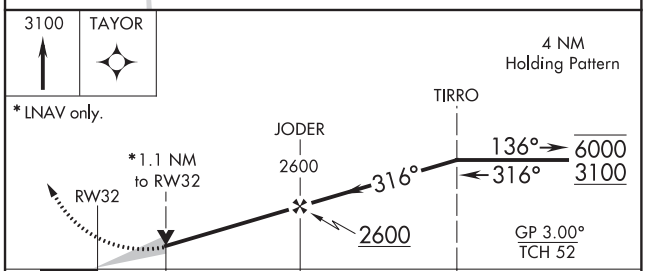

CATEGORY	A	B	C	D
LNAV/VNAV DA	1220-1 414 (500-1)			
LNAV MDA	1200-¾ 394 (400-¾)			1200-1 394 (400-1)
CIRCLING	1260-1 452 (500-1)		1280-1½ 472 (500-1½)	1420-2 612 (700-2)

EC-3, 10 SEP 2020 to 05 NOV 2020
EC-3, 10 SEP 2020 to 05 NOV 2020

20254

AIRPORT DIAGRAM

AL-938 (FAA)

SOUTHERN WISCONSIN RGNL (JVL)
JANESVILLE, WISCONSIN

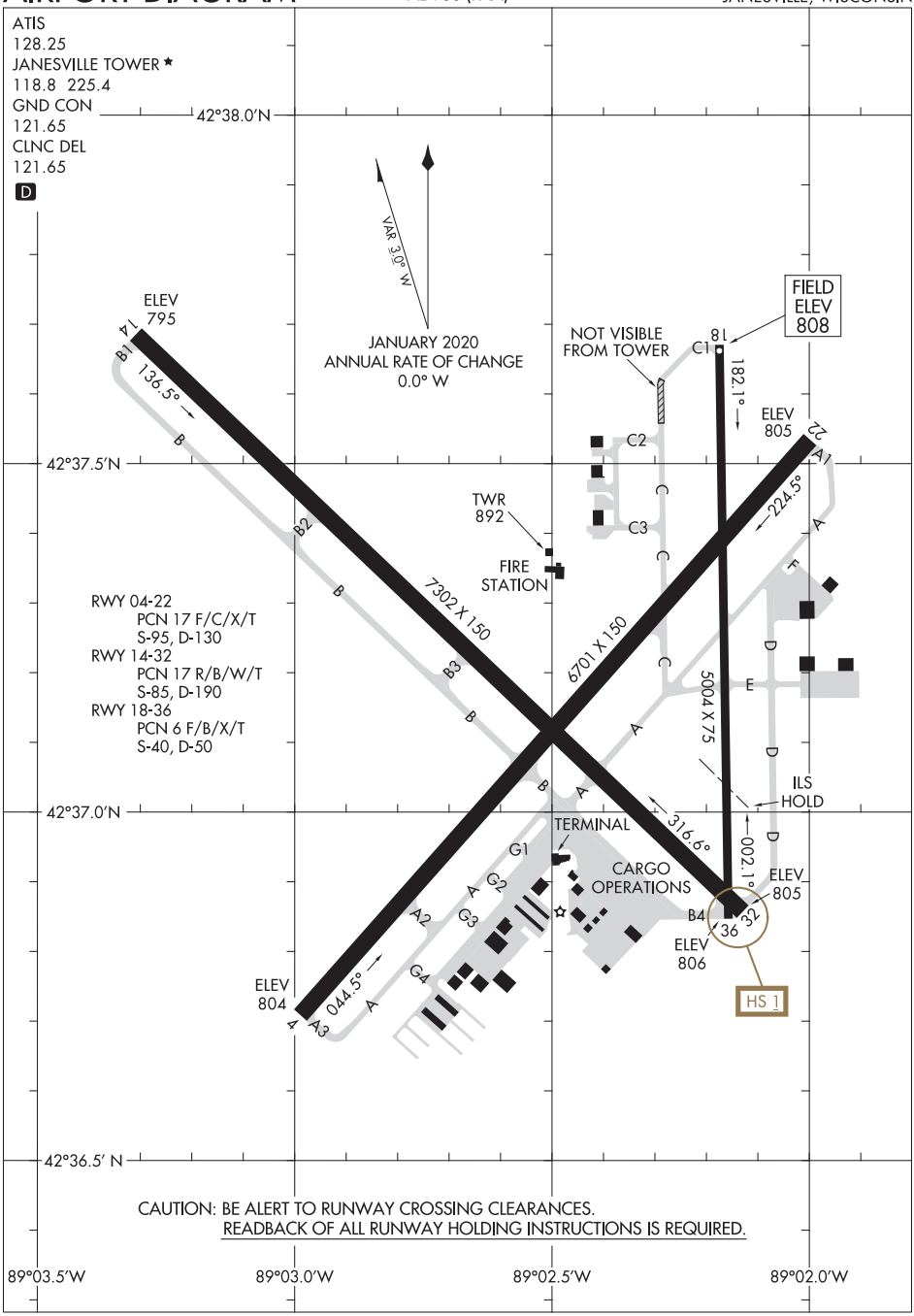

CAUTION: BE ALERT TO RUNWAY CROSSING CLEARANCES.
READBACK OF ALL RUNWAY HOLDING INSTRUCTIONS IS REQUIRED.

AIRPORT DIAGRAM
20254
JANESVILLE, WISCONSIN
SOUTHERN WISCONSIN RGNL (JVL)

WAAS CH 87107 W02A	APP CRS 018°	Rwy ldg 4028 TDZE 933 Apt Elev 934

RNAV (GPS) RWY 2
DODGE COUNTY (UNU)

For uncompensated Baro-VNAV systems, LNAV/VNAV NA below -16° C (4° F) or above 54° C (130° F). DME/DME RNP-0.3 NA. When local altimeter setting not received, use Dane County Rgnl-Truax Field altimeter setting and increase all DA/MDA 100 feet, increase all visibilities ½ mile. VDP and Baro-VNAV NA when using Dane County Rgnl-Truax Field altimeter setting. Visibility reduction by helicopters NA.

MISSED APPROACH: Climb to 3000 direct NUNEF and hold.

AWOS-3	MADISON APP CON	UNICOM
120.825	119.15 343.7	122.7 (CTAF) L

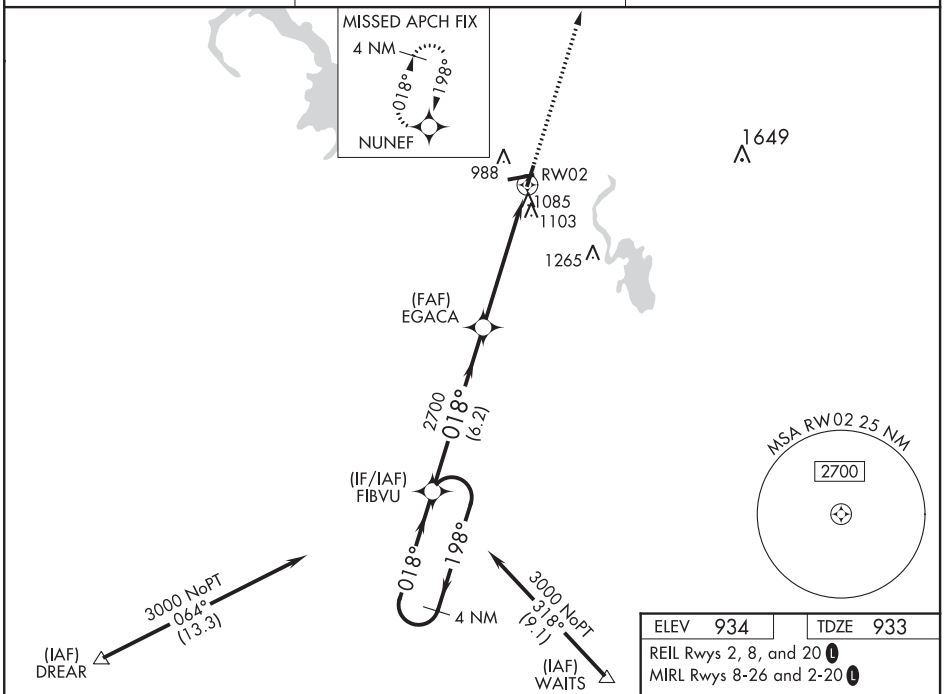

ELEV 934	TDZE 933

REIL Rwys 2, 8, and 20 L
MIRL Rwys 8-26 and 2-20 L

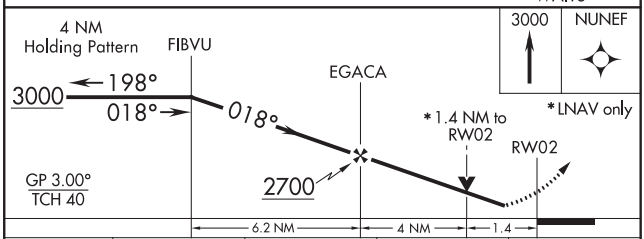

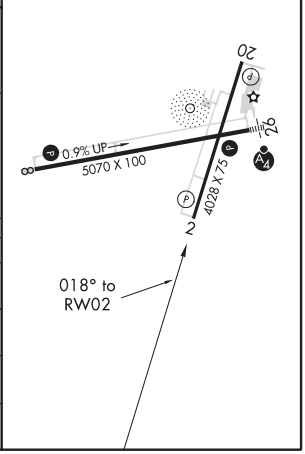

CATEGORY	A	B	C	D
LPV DA	1189-1 256 (300-1)			NA
LNAV/VNAV DA	1432-1¾ 499 (500-1¾)			NA
LNAV MDA	1400-1 467 (500-1)		1400-1¼ 467 (500-1¼)	NA
CIRCLING	1440-1 506 (600-1)		1440-1½ 506 (600-1½)	NA

EC-3, 10 SEP 2020 to 05 NOV 2020

JUNEAU, WISCONSIN

AL-5452 (FAA)

20198

RNAV (GPS) RWY 8
DODGE COUNTY(UNU)

APP CRS	Rwy ldg	5070
081°	TDZE	913
	Apt Elev	934

DME/DME RNP-0.3 NA. If local altimeter setting not received, use Dane County Rgnl-Truax Field altimeter setting and increase all MDAs 100 feet. VDP NA when using Dane County Rgnl-Truax Field altimeter setting.

MISSED APPROACH: Climb to 3000 direct CORIR and hold.

AWOS-3	MADISON APP CON	UNICOM
120.825	119.15 343.7	122.7 (CTAF) L

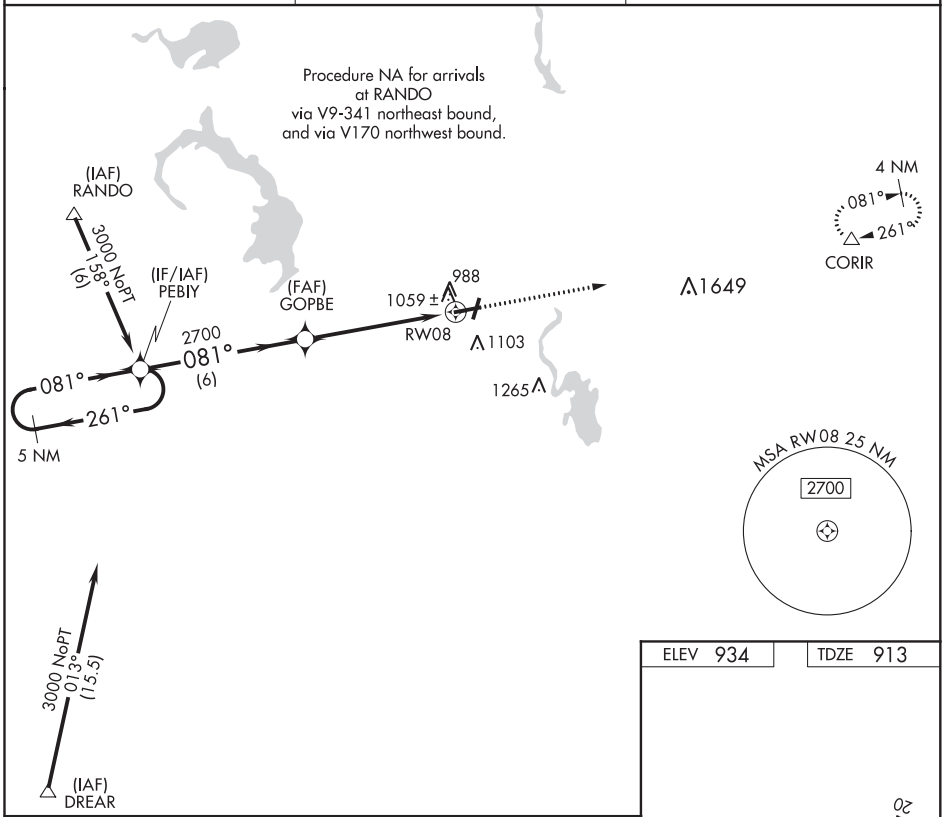

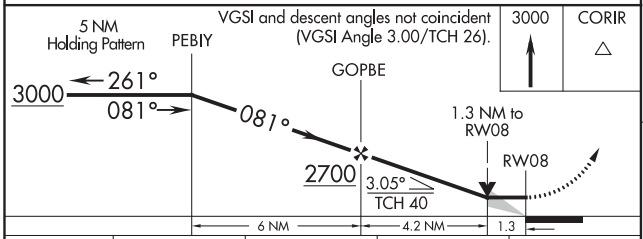

ELEV 934 | TDZE 913

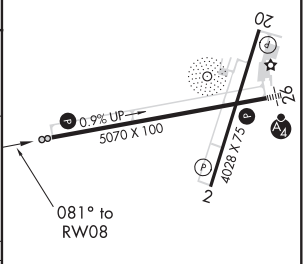

CATEGORY	A	B	C	D
LNAV MDA	1320-1 407 (400-1)		1320-1¼ 407 (400-1¼)	NA
CIRCLING	1440-1 506 (600-1)		1440-1½ 506 (600-1½)	NA

REIL Rwys 2, 8, and 20 L
MIRL Rwys 8-26 and 2-20 L

EC-3, 10 SEP 2020 to 05 NOV 2020

EC-3, 10 SEP 2020 to 05 NOV 2020

JUNEAU, WISCONSIN
Orig 10MAY07

43°26′N-88°42′W

DODGE COUNTY(UNU)
RNAV (GPS) RWY 8

WAAS CH 61307 W20A	APP CRS 198°	Rwy ldg 4028 TDZE 934 Apt Elev 934

RNAV (GPS) RWY 20
DODGE COUNTY (UNU)

For uncompensated Baro-VNAV systems, LNAV/VNAV NA below -16° C (4° F) or above 54° C (130° F). DME/DME RNP-0.3 NA. When local altimeter setting not received, use Dane County Rgnl-Truax Field altimeter setting and increase all DA/MDA 100 feet, increase visibilities ¼ mile. Baro-VNAV NA when using Dane County Rgnl-Truax Field altimeter setting. Visibility reduction by helicopters NA.

MISSED APPROACH: Climb to 3000 direct FIBVU and hold.

AWOS-3	MADISON APP CON	UNICOM
120.825	119.15 343.7	122.7 (CTAF) L

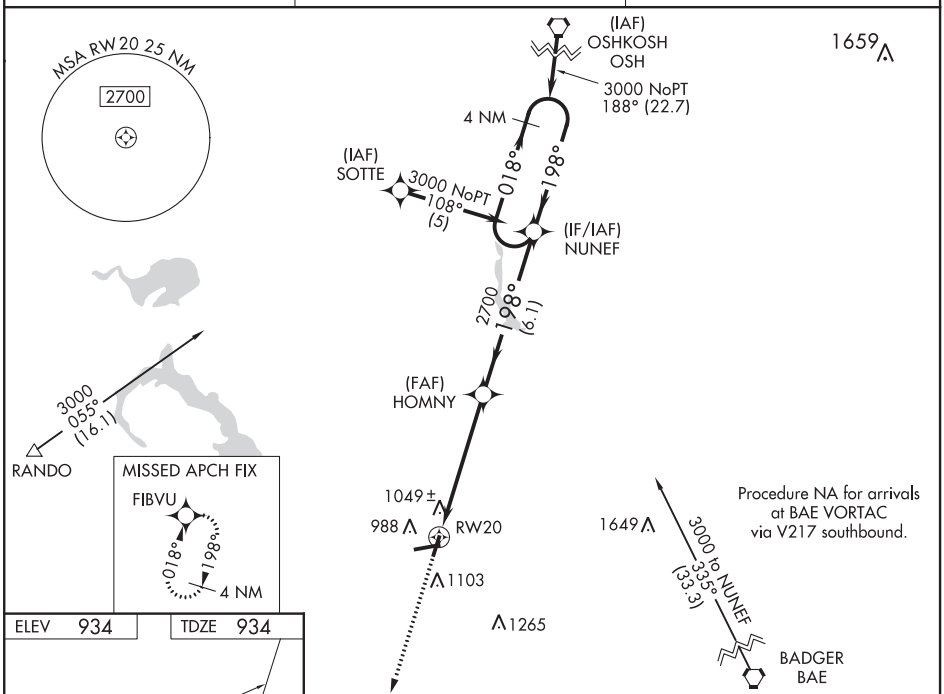

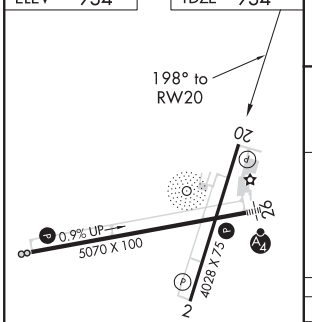

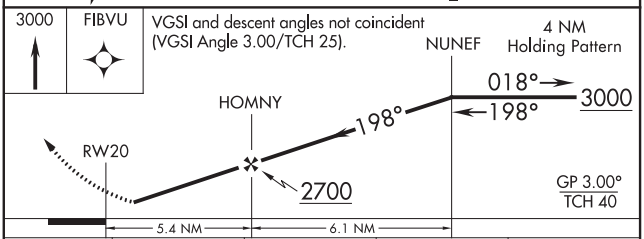

CATEGORY	A	B	C	D
LPV DA	1214-1 280 (300-1)			NA
LNAV/VNAV DA	1350-1½ 416 (500-1½)			NA
LNAV MDA	1300-1 366 (400-1)			NA
CIRCLING	1440-1 506 (600-1)		1440-1½ 506 (600-1½)	NA

REIL Rwys 2, 8, and 20 L
MIRL Rwys 8-26 and 2-20 L

EC-3, 10 SEP 2020 to 05 NOV 2020

EC-3, 10 SEP 2020 to 05 NOV 2020

JUNEAU, WISCONSIN

AL-5452 (FAA)

20198

RNAV (GPS) RWY 26

DODGE COUNTY(UNU)

APP CRS	Rwy ldg	5070
261°	TDZE	934
	Apt Elev	934

If local altimeter setting not received, use Dane County Rgnl-Truax Field altimeter setting and increase all MDAs 100 feet. DME/DME RNP-0.3 NA. Visibility reduction by helicopters NA. Inoperative table does not apply.

MALSF

MISSED APPROACH: Climb to 3000 direct PEBIY and hold.

AWOS-3	MADISON APP CON	UNICOM
120.825	119.15 343.7	122.7 (CTAF) L

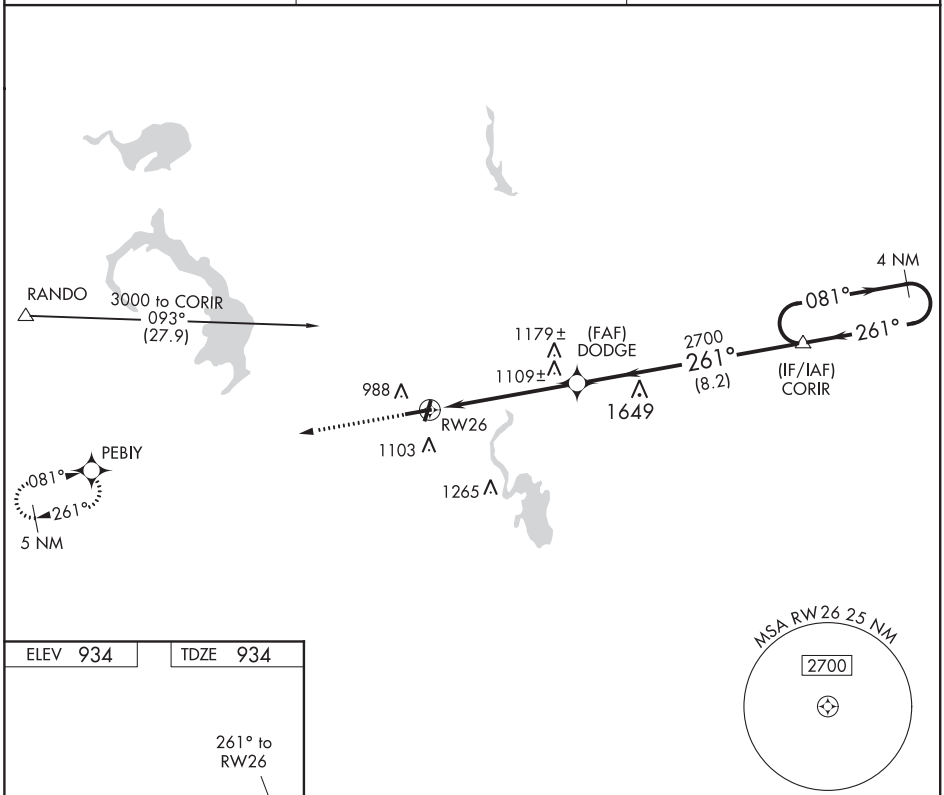

ELEV 934	TDZE 934

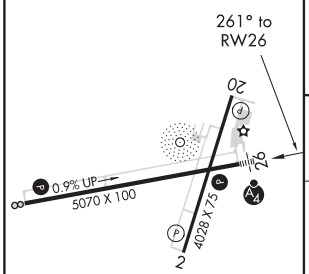

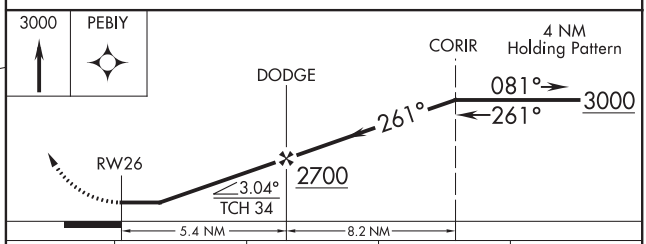

CATEGORY	A	B	C	D
LNAV MDA	1360-1 426 (500-1)		1360-1¼ 426 (500-1¼)	NA
CIRCLING	1440-1 506 (600-1)		1440-1½ 506 (600-1½)	NA

REIL Rwys 2, 8, and 20 L
MIRL Rwys 8-26 and 2-20 L

EC-3, 10 SEP 2020 to 05 NOV 2020

EC-3, 10 SEP 2020 to 05 NOV 2020

JUNEAU, WISCONSIN
Orig 10MAY07

43°26′N-88°42′W

DODGE COUNTY(UNU)
RNAV (GPS) RWY 26

LOC RWY 26
DODGE COUNTY (UNU)

LOC/DME I-JNE	APP CRS	Rwy ldg	5070
109.55	261°	TDZE	934
Chan 32 (Y)		Apt Elev	934

If local altimeter setting not received, use Dane County Rgnl-Truax Field altimeter setting and increase all MDAs 100 feet. Inoperative table does not apply. Visibility reduction by helicopters NA.

MALSF

MISSED APPROACH: Climb to 2800 then climbing right turn to 3000 via BAE VORTAC R-302 to RANDO Int/BAE 39.4 DME and hold.

AWOS-3	MADISON APP CON	UNICOM
120.825	119.15 343.7	122.7 (CTAF) L

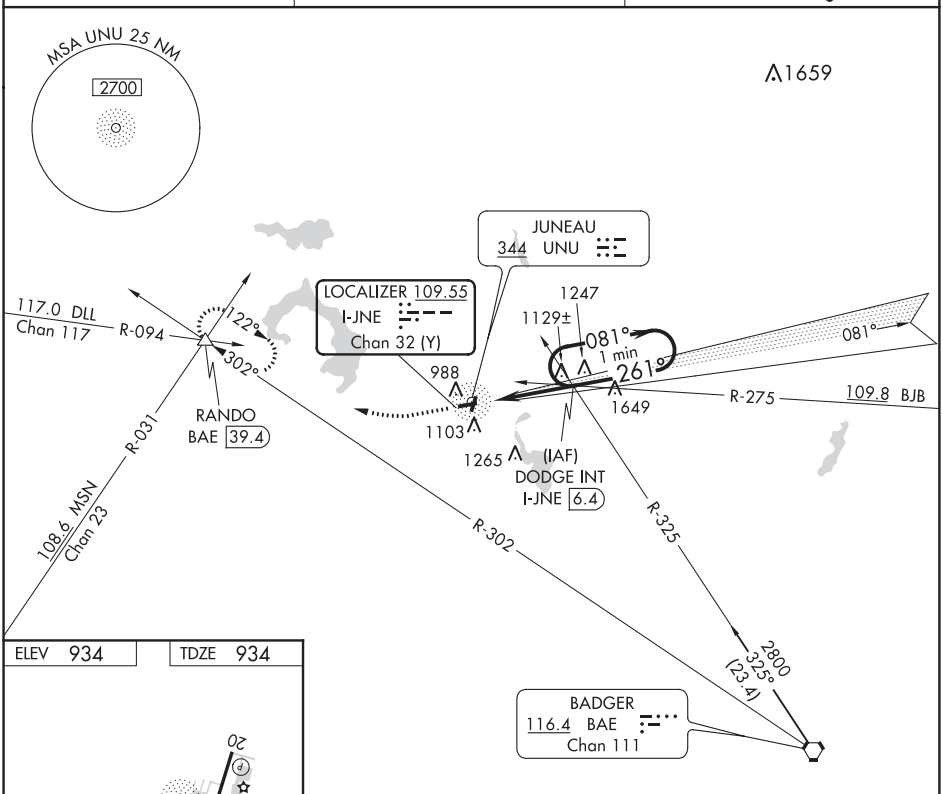

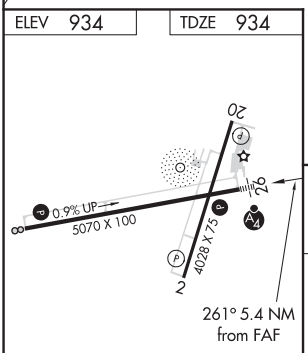

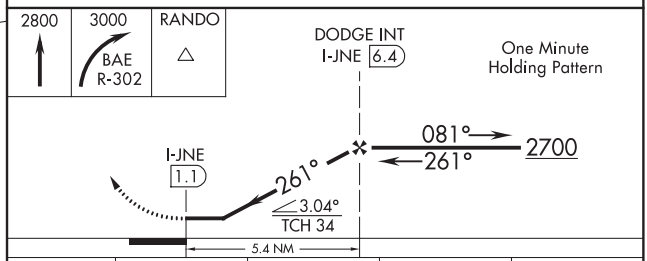

REIL Rwys 2, 8, and 20 L
MIRL Rwys 8-26 and 2-20 L

FAF to MAP 5.4 NM					
Knots	60	90	120	150	180
Min:Sec	5:24	3:36	2:42	2:10	1:48

CATEGORY	A	B	C	D
S-26	1380-1	446 (500-1)	1380-1¼ 446 (500-1¼)	NA
CIRCLING	1440-1	506 (600-1)	1440-1½ 506 (600-1½)	NA

EC-3, 10 SEP 2020 to 05 NOV 2020
EC-3, 10 SEP 2020 to 05 NOV 2020

JUNEAU, WISCONSIN

AL-5452 (FAA)

20198

NDB RWY 20

DODGE COUNTY (UNU)

NDB UNU	APP CRS	Rwy ldg	4028
344	209°	TDZE	934
		Apt Elev	934

If local altimeter setting not received, use Dane County Rgnl-Truax Field altimeter setting and increase all MDAs 100 feet.
Visibility reduction by helicopters NA.

MISSED APPROACH: Climb to 2000 then climbing right turn to 2700 direct UNU NDB and hold.

AWOS-3	MADISON APP CON	UNICOM
120.825	119.15 343.7	122.7 (CTAF) L

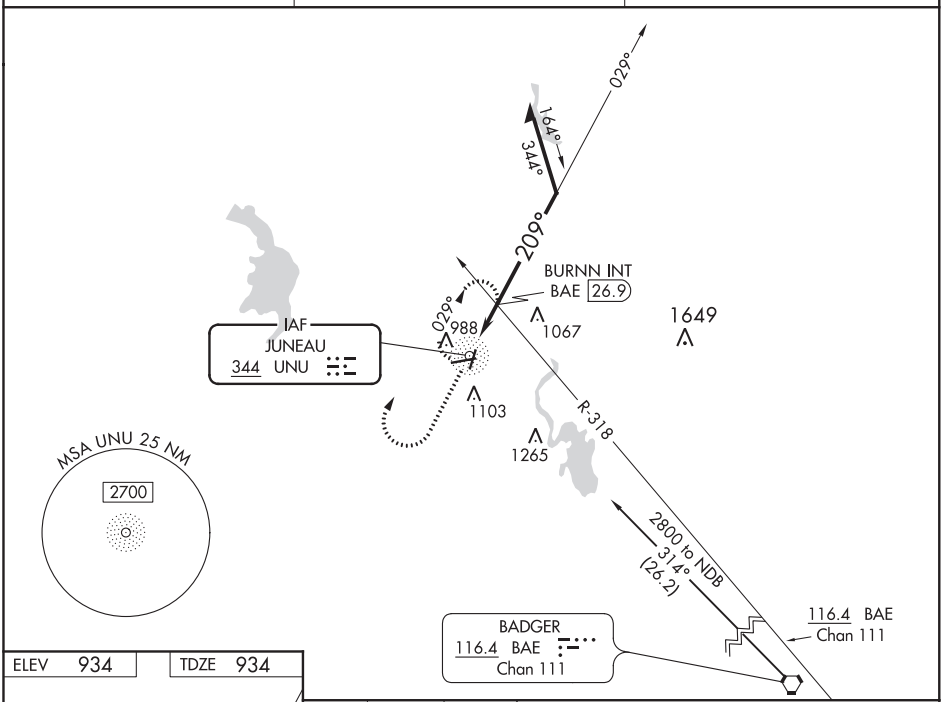

ELEV 934	TDZE 934

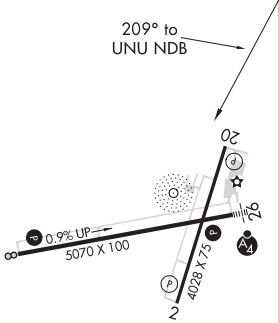

REIL Rwys 2, 8, and 20 L
MIRL Rwys 8-26 and 2-20 L

2000	2700	UNU

*1640 when using Dane County Rgnl-Truax Field altimeter setting.

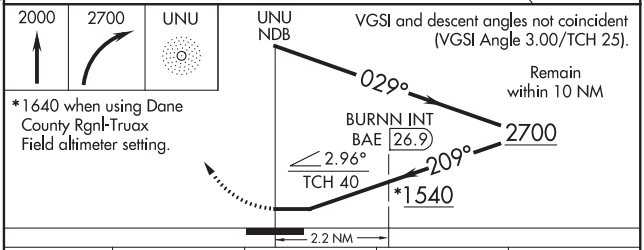

CATEGORY	A	B	C	D
S-20	1540-1 606 (700-1)		1540-1¾ 606 (700-1¾)	NA
CIRCLING	1540-1 606 (700-1)		1540-1¾ 606 (700-1¾)	NA
BURNN FIX MINIMUMS				
S-20	1420-1 486 (500-1)		1420-1¼ 486 (500-1¼)	NA
CIRCLING	1440-1 506 (600-1)		1440-1½ 506 (600-1½)	NA

JUNEAU, WISCONSIN
Orig 10MAY07

43°26′N-88°42′W

DODGE COUNTY (UNU)
NDB RWY 20

EC-3, 10 SEP 2020 to 05 NOV 2020

EC-3, 10 SEP 2020 to 05 NOV 2020

ILS or LOC RWY 4
GREATER KANKAKEE (IKK)

LOC I-IKK	APP CRS	Rwy ldg	5981
108.7	038°	TDZE	624
		Apt Elev	630

ADF required.

Circling to Rwy 16, 34 NA at night.
For inop ALS, increase S-LOC 4 Cat C/D visibility to ⅞ SM.

MALSR

MISSED APPROACH: Climb to 2300 then right turn direct LUKOW LOM and hold.

AWOS-3	CHICAGO CENTER	UNICOM
128.475	132.5 284.7	123.0 (CTAF) L

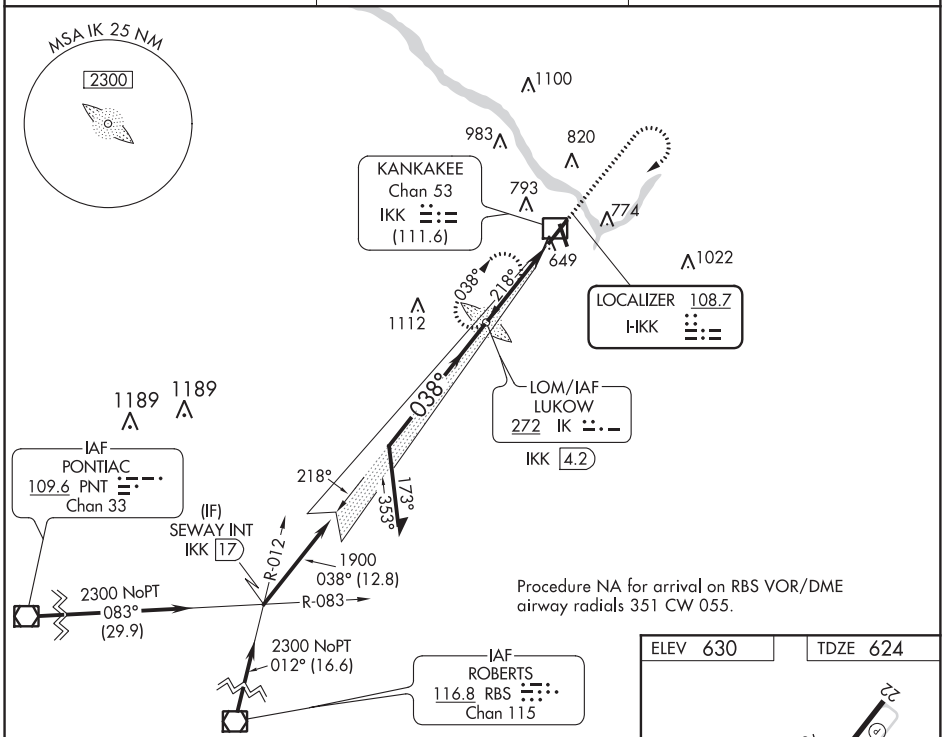

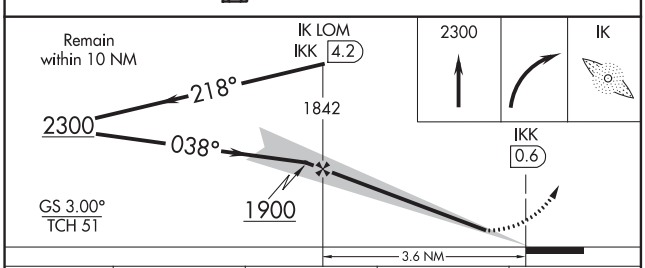

CATEGORY	A	B	C	D
S-ILS 4	824-½ 200 (200-½)			
S-LOC 4	920-½ 296 (300-½)		920-¾ 296 (300-¾)	
C CIRCLING	1080-1 450 (500-1)	1100-1 470 (500-1)	1140-1½ 510 (600-1½)	1340-2¼ 710 (800-2¼)

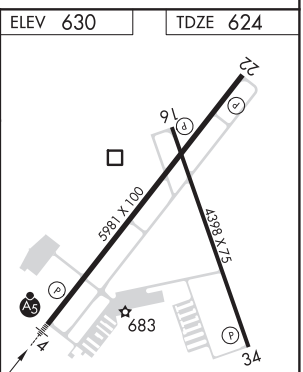

REIL Rwy 22 L
HIRL Rwy 4-22 L
MIRL Rwy 16-34 L

FAF to MAP 3.6 NM					
Knots	60	90	120	150	180
Min:Sec	3:36	2:24	1:48	1:26	1:12

EC-3, 10 SEP 2020 to 05 NOV 2020

EC-3, 10 SEP 2020 to 05 NOV 2020

KANKAKEE, ILLINOIS | AL-5278 (FAA) | 20254

WAAS CH 42799 W04A	APP CRS 042°	Rwy ldg 5981 TDZE 624 Apt Elev 630

RNAV (GPS) RWY 4
GREATER KANKAKEE (IKK)

RNP APCH.

Circling Rwy 16, 34 NA at night. For uncompensated Baro-VNAV systems, LNAV/VNAV NA below -16°C or above 54°C. For inop ALS, increase LNAV/VNAV all Cats visibility to ⅞ SM and LNAV Cats C/D visibility to 1 SM.

MALSR

MISSED APPROACH: Climb to 2300 direct COYAP and hold.

AWOS-3	CHICAGO CENTER	UNICOM
128.475	132.5 284.7	123.0 (CTAF) L

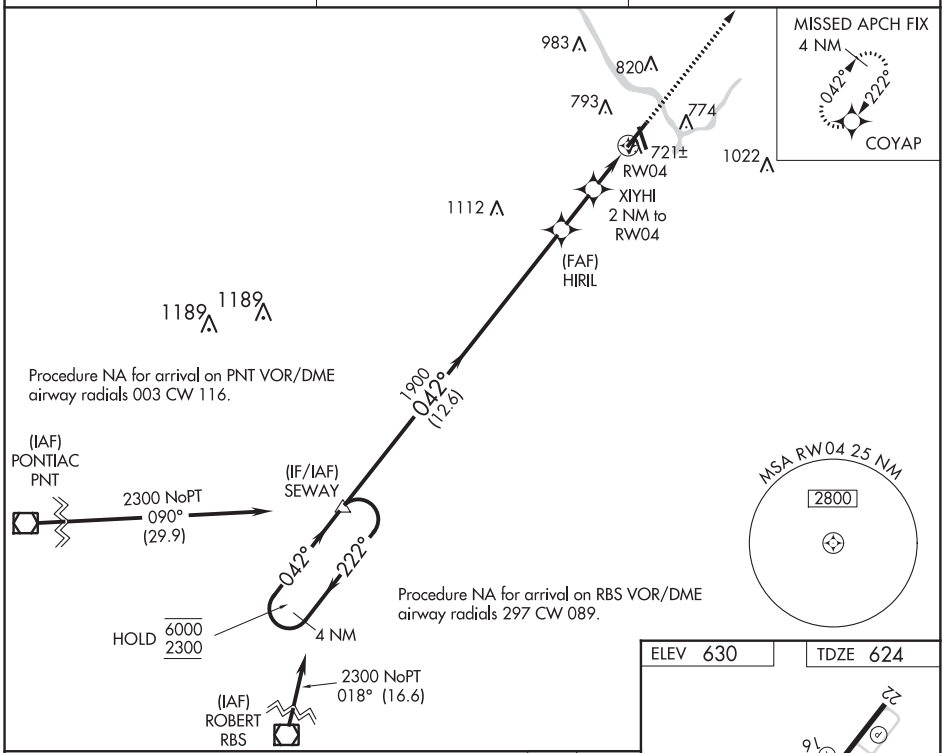

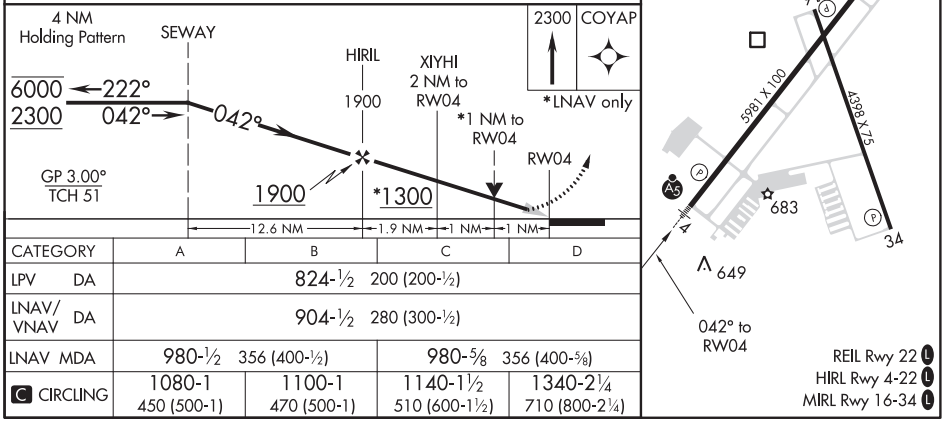

CATEGORY	A	B	C	D
LPV DA	824-½ 200 (200-½)			
LNAV/VNAV DA	904-½ 280 (300-½)			
LNAV MDA	980-½ 356 (400-½)		980-⅝ 356 (400-⅝)	
C CIRCLING	1080-1 450 (500-1)	1100-1 470 (500-1)	1140-1½ 510 (600-1½)	1340-2¼ 710 (800-2¼)

KANKAKEE, ILLINOIS
Amdt 2 10SEP20

41°04′N-87°51′W

GREATER KANKAKEE (IKK)
RNAV (GPS) RWY 4

EC-3, 10 SEP 2020 to 05 NOV 2020

EC-3, 10 SEP 2020 to 05 NOV 2020

RNAV (GPS) RWY 16
GREATER KANKAKEE (IKK)

WAAS CH 56232 W16A	APP CRS 165°	Rwy ldg 4398 TDZE 622 Apt Elev 630

RNP APCH.

Rwy 16 helicopter visibility reduction below 1 SM NA. Straight-in and Circling Rwy 16 NA at night, Circling Rwy 34 NA at night.

MISSED APPROACH: Climb to 2300 direct JETIB and hold.

AWOS-3	CHICAGO CENTER	UNICOM
128.475	132.5 284.7	123.0 (CTAF) L

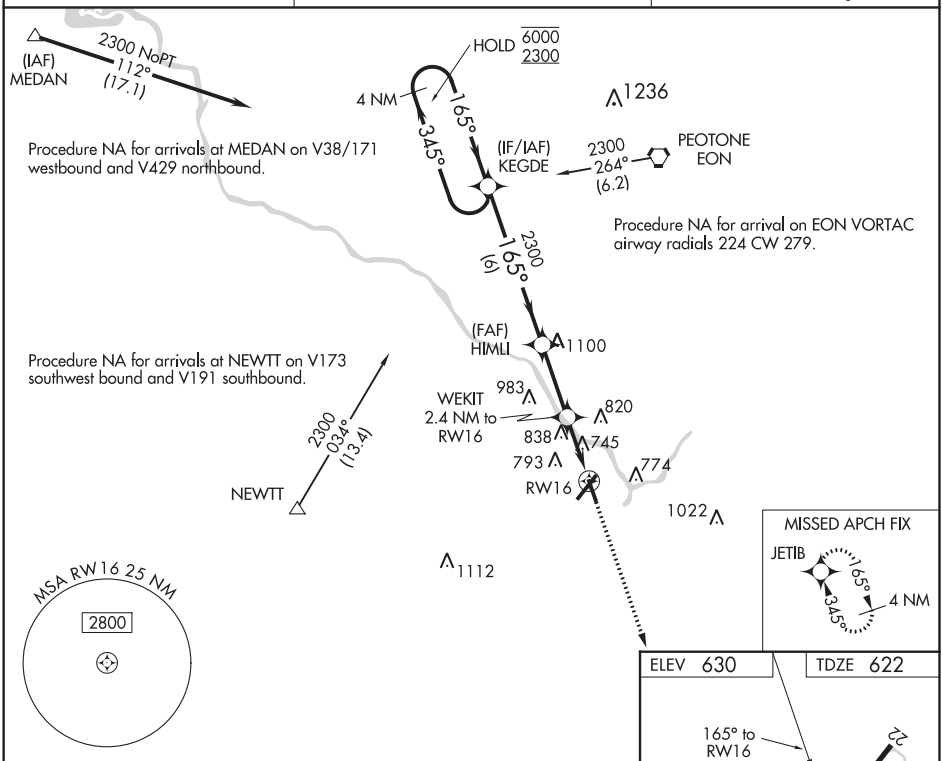

ELEV 630 | TDZE 622

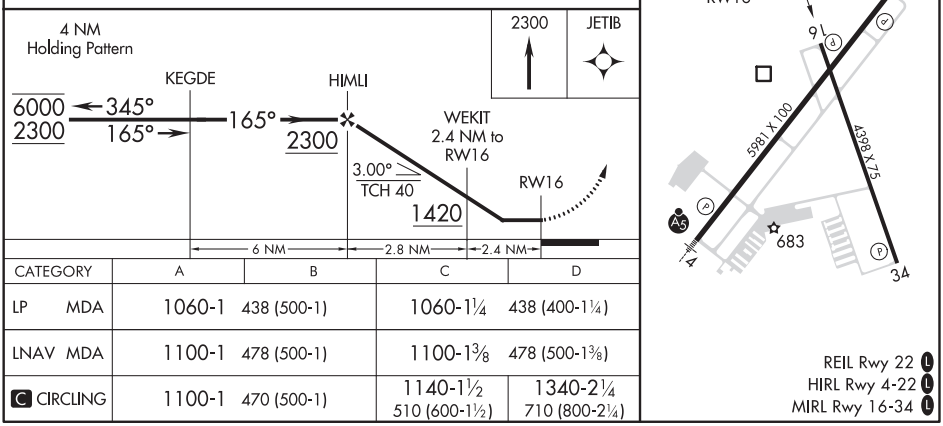

CATEGORY	A	B	C	D
LP MDA	1060-1 438 (500-1)		1060-1¼ 438 (400-1¼)	
LNAV MDA	1100-1 478 (500-1)		1100-1⅜ 478 (500-1⅜)	
C CIRCLING	1100-1 470 (500-1)		1140-1½ 510 (600-1½)	1340-2¼ 710 (800-2¼)

REIL Rwy 22 L
HIRL Rwy 4-22 L
MIRL Rwy 16-34 L

EC-3, 10 SEP 2020 to 05 NOV 2020

EC-3, 10 SEP 2020 to 05 NOV 2020

KANKAKEE, ILLINOIS | AL-5278 (FAA) | 20254

WAAS CH 72730 W22A	APP CRS 222°	Rwy ldg 5981 TDZE 630 Apt Elev 630

RNAV (GPS) RWY 22
GREATER KANKAKEE (IKK)

RNP APCH.

Circling Rwy 16, 34 NA at night. Rwy 22 helicopter visibility reduction below ¾ SM NA.
For uncompensated Baro-VNAV systems, LNAV/VNAV NA below -16°C or above 54°C.

MISSED APPROACH: Climb to 2300 direct SEWAY and hold.

AWOS-3	CHICAGO CENTER	UNICOM
128.475	132.5 284.7	123.0 (CTAF) L

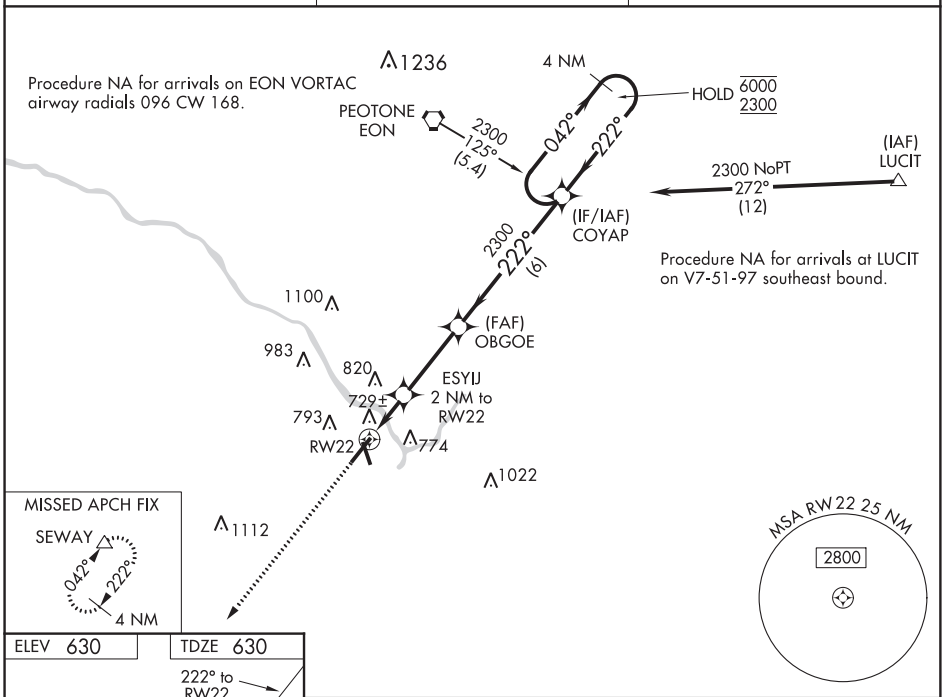

ELEV 630 | TDZE 630

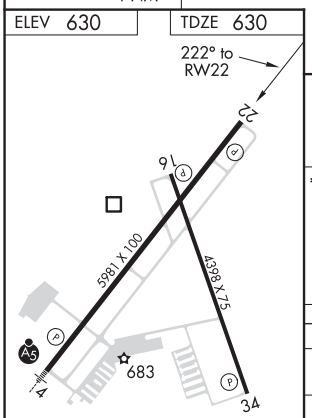

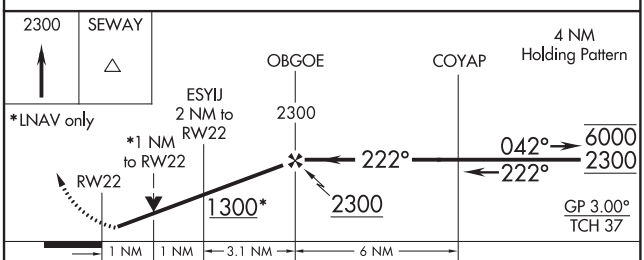

CATEGORY	A	B	C	D
LPV DA	880-⅞ 250 (300-⅞)			
LNAV/VNAV DA	910-1 280 (300-1)			
LNAV MDA	980-1 350 (400-1)			
C CIRCLING	1080-1 450 (500-1)	1100-1 470 (500-1)	1140-1½ 510 (600-1½)	1340-2¼ 710 (800-2¼)

REIL Rwy 22 L
HIRL Rwy 4-22 L
MIRL Rwy 16-34 L

EC-3, 10 SEP 2020 to 05 NOV 2020

EC-3, 10 SEP 2020 to 05 NOV 2020

WAAS CH 86731 W34A	APP CRS 345°	Rwy ldg 4398 TDZE 620 Apt Elev 630

RNAV (GPS) RWY 34
GREATER KANKAKEE (IKK)

RNP APCH.

Rwy 34 helicopter visibility reduction below 1 SM NA. For uncompensated Baro-VNAV systems, LNAV/VNAV NA below -16° C or above 54° C. Straight-in and Circling Rwy 34 NA at night, Circling Rwy 16 NA at night.

MISSED APPROACH: Climb to 2300 direct KEGDE and hold.

AWOS-3	CHICAGO CENTER	UNICOM
128.475	132.5 284.7	123.0 (CTAF) L

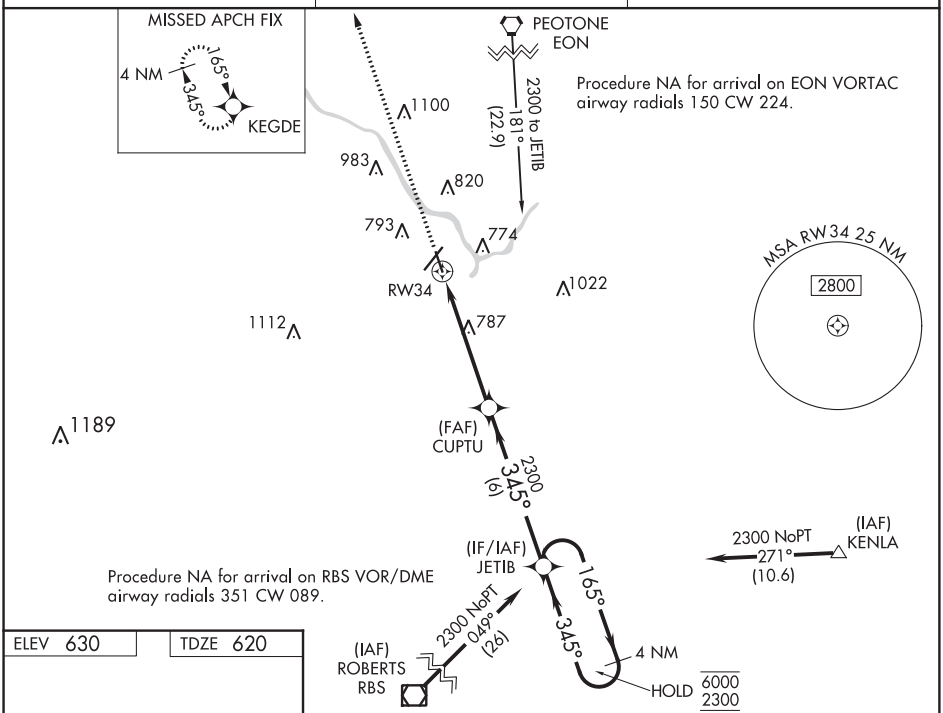

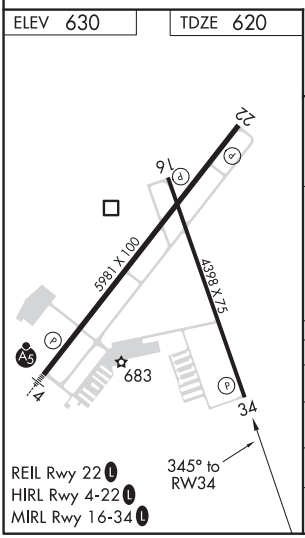

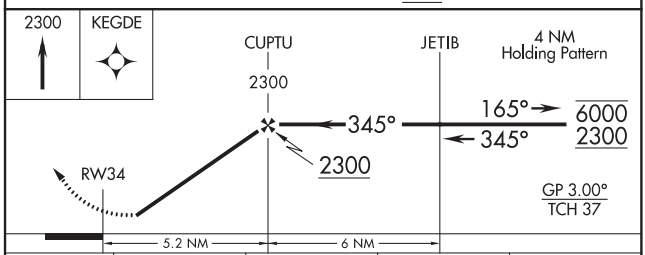

CATEGORY	A	B	C	D
LPV DA	870-1 250 (300-1)			
LNAV/VNAV DA	885-1 265 (300-1)			
LNAV MDA	1040-1 420 (500-1)		1040-1¼ 420 (500-1¼)	
C CIRCLING	1080-1 450 (500-1)	1100-1 470 (500-1)	1140-1½ 510 (600-1½)	1340-2¼ 710 (800-2¼)

EC-3, 10 SEP 2020 to 05 NOV 2020

EC-3, 10 SEP 2020 to 05 NOV 2020

KENOSHA, WISCONSIN AL-5449 (FAA) 20142

ILS or LOC RWY 7L
KENOSHA RGNL (ENW)

LOC I-ENW	APP CRS	Rwy ldg	5499
109.35	066°	TDZE	742
		Apt Elev	742

ADF required.

Circling Rwy 7R, 15 NA at night.

MALSR

MISSED APPROACH: Climb to 2500 then left turn direct EN LOM and hold.

ATIS	MILWAUKEE APP CON	KENOSHA TOWER ★	GND CON	CLNC DEL	CLNC DEL
127.175	135.875 317.725	118.6 (CTAF) L 353.6	121.875	121.875	118.6 (When twr closed)

UNICOM 122.95

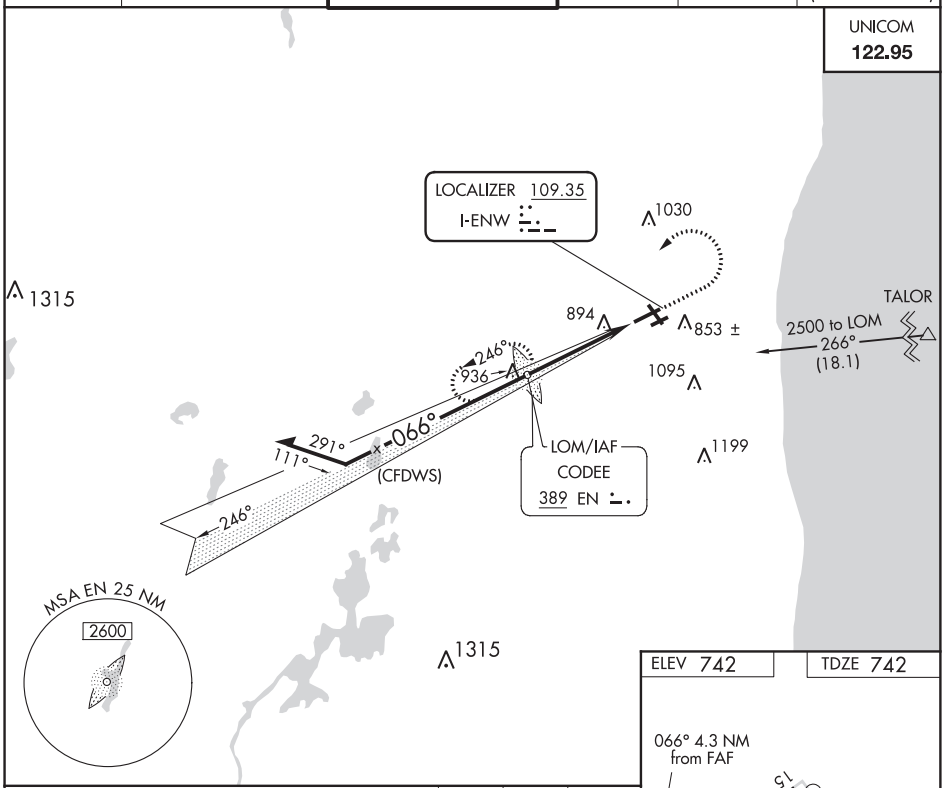

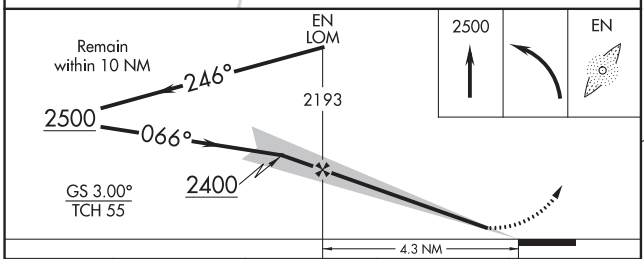

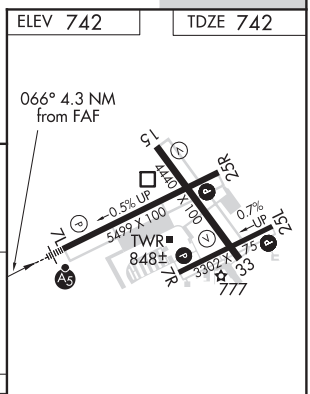

CATEGORY	A	B	C	D
S-ILS 7L	942-½ 200 (200-½)			
S-LOC 7L	1200-½ 458 (500-½)		1200-⅞ 485 (500-⅞)	1200-1 458 (500-1)
CIRCLING	1200-1 458 (500-1)		1200-1½ 458 (500-1½)	1340-2 598 (600-2)

MIRL Rwy 7R-25L L
HIRL Rwys 7L-25R and 15-33 L

FAF to MAP 4.3 NM					
Knots	60	90	120	150	180
Min:Sec	4:18	2:52	2:09	1:43	1:26

EC-3, 10 SEP 2020 to 05 NOV 2020

EC-3, 10 SEP 2020 to 05 NOV 2020

WAAS CH 50314 W07A	APP CRS 066°	Rwy ldg 5499 TDZE 742 Apt Elev 742

RNAV (GPS) RWY 7L
KENOSHA RGNL (ENW)

RNP APCH.

Circling Rwy 7R, 15 NA at night. For uncompensated Baro-VNAV systems, LNAV/VNAV NA below -16°C or above 47°C. For inop ALS, increase LNAV Cat C/D visibility to 1¼ SM.

MALSR

MISSED APPROACH: Climb to 3000 direct BOCIJ and left turn on track 333° to NOVAC and on track 258° to VEENA and hold.

ATIS	MILWAUKEE APP CON	KENOSHA TOWER ★	GND CON	CLNC DEL	CLNC DEL (When twr closed)
127.175	135.875 317.725	118.6 (CTAF) L 353.6	121.875	121.875	118.6

UNICOM 122.95

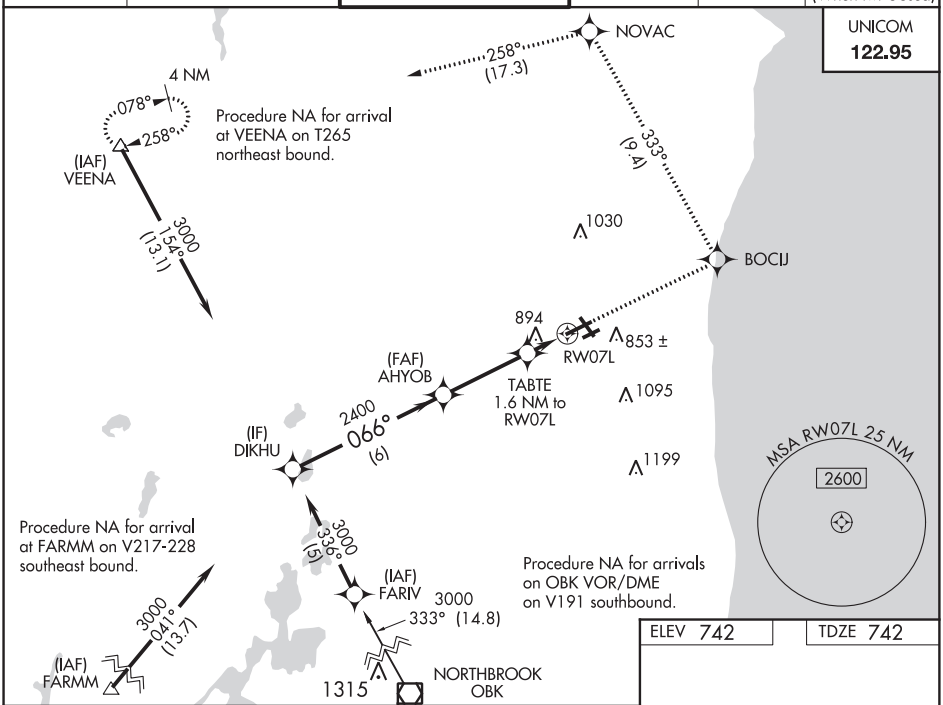

ELEV 742 TDZE 742

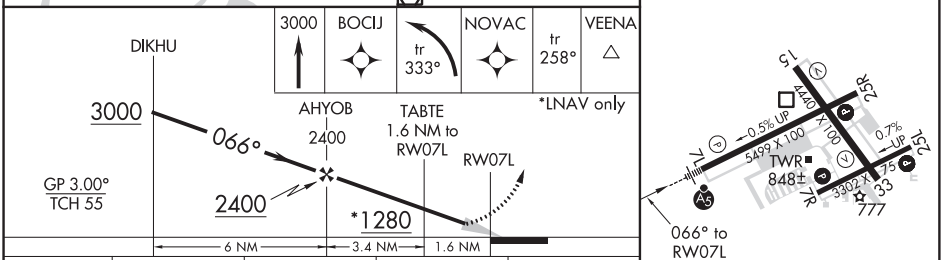

CATEGORY	A	B	C	D
LPV DA	942-½ 200 (200-½)			
LNAV/VNAV DA	1179-1 437 (500-1)			
LNAV MDA	1160-½ 418 (500-½)		1160-¾ 418 (500-¾)	1160-1 418 (500-1)
CIRCLING	1200-1 458 (500-1)		1200-1½ 458 (500-1½)	1340-2 598 (600-2)

MIRL Rwy 7R-25L L
HIRL Rwys 7L-25R and 15-33 L

EC-3, 10 SEP 2020 to 05 NOV 2020

EC-3, 10 SEP 2020 to 05 NOV 2020

KENOSHA, WISCONSIN AL-5449 (FAA) 20198

RNAV (GPS) RWY 15

KENOSHA RGNL (ENW)

APP CRS	Rwy ldg	4440
146°	TDZE	721
	Apt Elev	742

RNP APCH.

Rwy 15 helicopter visibility reduction below 1 SM NA. Straight-In and Circling Rwy 15 NA at night, Circling Rwy 7R NA at night.

MISSED APPROACH: Climbing right turn to 3000 direct VEENA and hold.

ATIS	MILWAUKEE APP CON	KENOSHA TOWER ★	GND CON	CLNC DEL	CLNC DEL
127.175	135.875 317.725	118.6 (CTAF) L 353.6	121.875	121.875	118.6 (When twr closed)

UNICOM 122.95

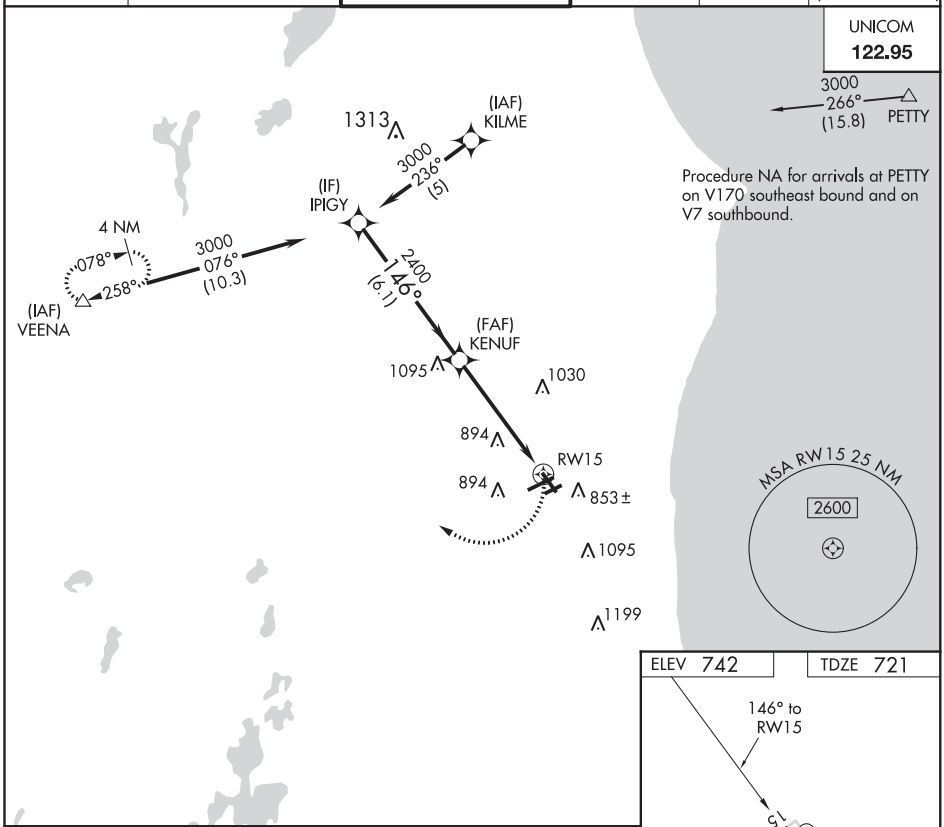

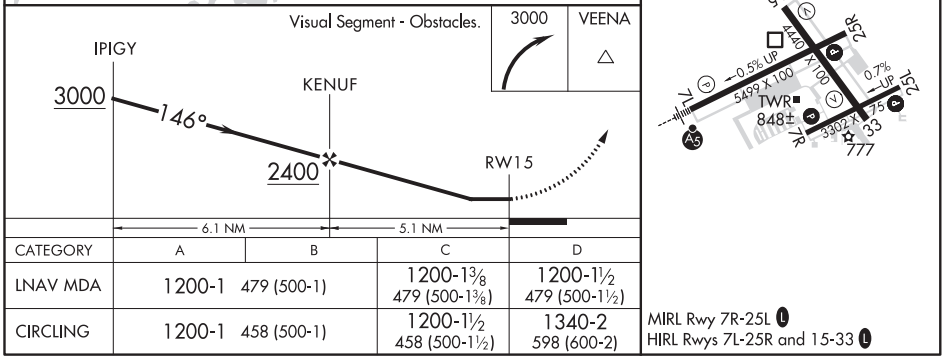

CATEGORY	A	B	C	D
LNAV MDA	1200-1 479 (500-1)		1200-1⅜ 479 (500-1⅜)	1200-1½ 479 (500-1½)
CIRCLING	1200-1 458 (500-1)		1200-1½ 458 (500-1½)	1340-2 598 (600-2)

MIRL Rwy 7R-25L L
HIRL Rwys 7L-25R and 15-33 L

EC-3, 10 SEP 2020 to 05 NOV 2020

EC-3, 10 SEP 2020 to 05 NOV 2020

RNAV (GPS) RWY 25R
KENOSHA RGNL (ENW)

WAAS CH 49014 W25A	APP CRS 246°	Rwy ldg 5499 TDZE 732 Apt Elev 742

RNP APCH.

Circling Rwy 7R, 15 NA at night. For uncompensated Baro-VNAV systems, LNAV/VNAV NA below -16°C or above 47°C.

MISSED APPROACH: Climb to 3000 direct AHYOB and on track 310° to VEENA and hold.

ATIS	MILWAUKEE APP CON	KENOSHA TOWER ★	GND CON	CLNC DEL	CLNC DEL
127.175	135.875 317.725	118.6 (CTAF) L 353.6	121.875	121.875	118.6 (When twr closed)

UNICOM 122.95

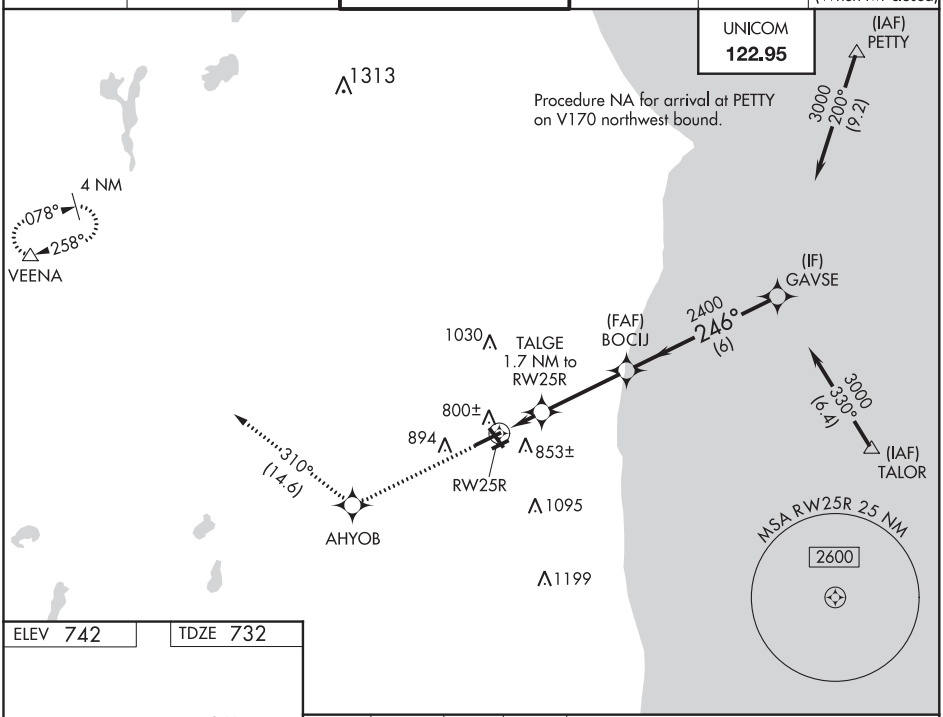

ELEV 742 TDZE 732

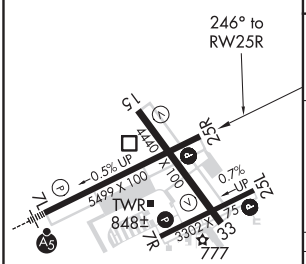

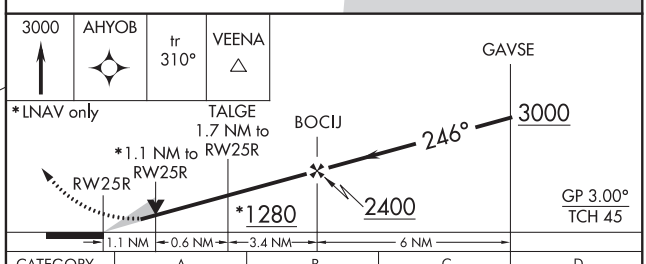

CATEGORY	A	B	C	D
LPV DA	982-1 250 (300-1)			
LNAV/VNAV DA	1064-1¼ 332 (400-1¼)			
LNAV MDA	1140-1 408 (400-1)		1140-1⅛ 408 (400-1⅛)	1140-1¼ 408 (400-1¼)
CIRCLING	1200-1 458 (500-1)		1200-1½ 458 (500-1½)	1340-2 598 (600-2)

MIRL Rwy 7R-25L L
HIRL Rwys 7L-25R and 15-33 L

EC-3, 10 SEP 2020 to 05 NOV 2020
EC-3, 10 SEP 2020 to 05 NOV 2020

KENOSHA, WISCONSIN AL-5449 (FAA) 20142

APP CRS	Rwy ldg	4440
326°	TDZE	721
	Apt Elev	742

RNAV (GPS) RWY 33
KENOSHA RGNL (ENW)

RNP APCH.

Circling Rwy 7R, 15 NA at night.

MISSED APPROACH: Climb to 3000 direct KENUF and on track 281° to VEENA and hold.

ATIS	MILWAUKEE APP CON	KENOSHA TOWER ★	GND CON	CLNC DEL	CLNC DEL
127.175	135.875 317.725	118.6 (CTAF) L 353.6	121.875	121.875	118.6 (When twr closed)

UNICOM 122.95

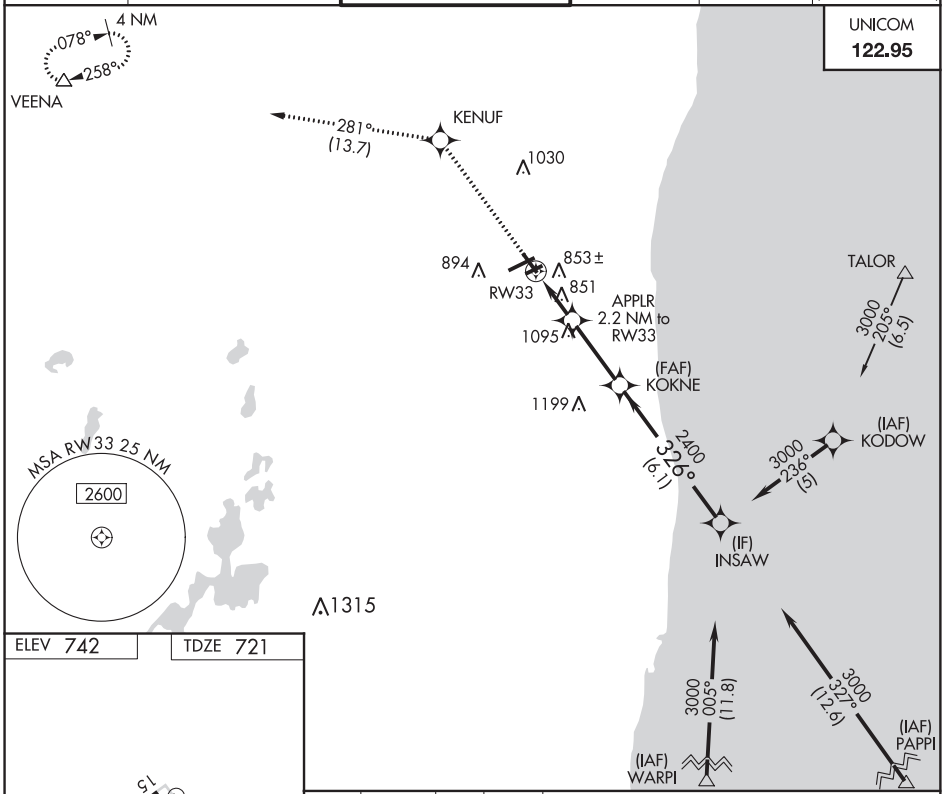

ELEV 742 TDZE 721

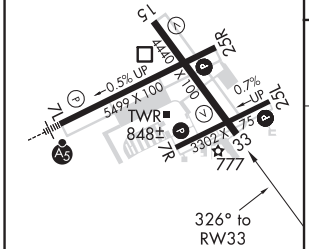

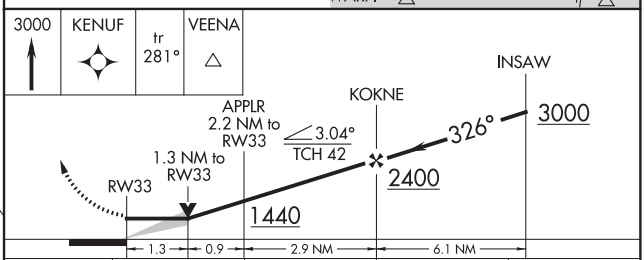

CATEGORY	A	B	C	D
LNAV MDA	1180-1 459 (500-1)		1180-1⅜ 459 (500-1⅜)	1180-1½ 459 (500-1½)
CIRCLING	1200-1 458 (500-1)		1200-1½ 458 (500-1½)	1340-2 598 (600-2)

HIRL Rwys 7L-25R and 15-33 L
MIRL Rwy 7R-25L L

EC-3, 10 SEP 2020 to 05 NOV 2020

EC-3, 10 SEP 2020 to 05 NOV 2020

ATIS
127.175
KENOSHA TOWER ★
118.6 353.6
GND CON
121.875
CLNC DEL
121.875
118.6 (When Tower Closed)

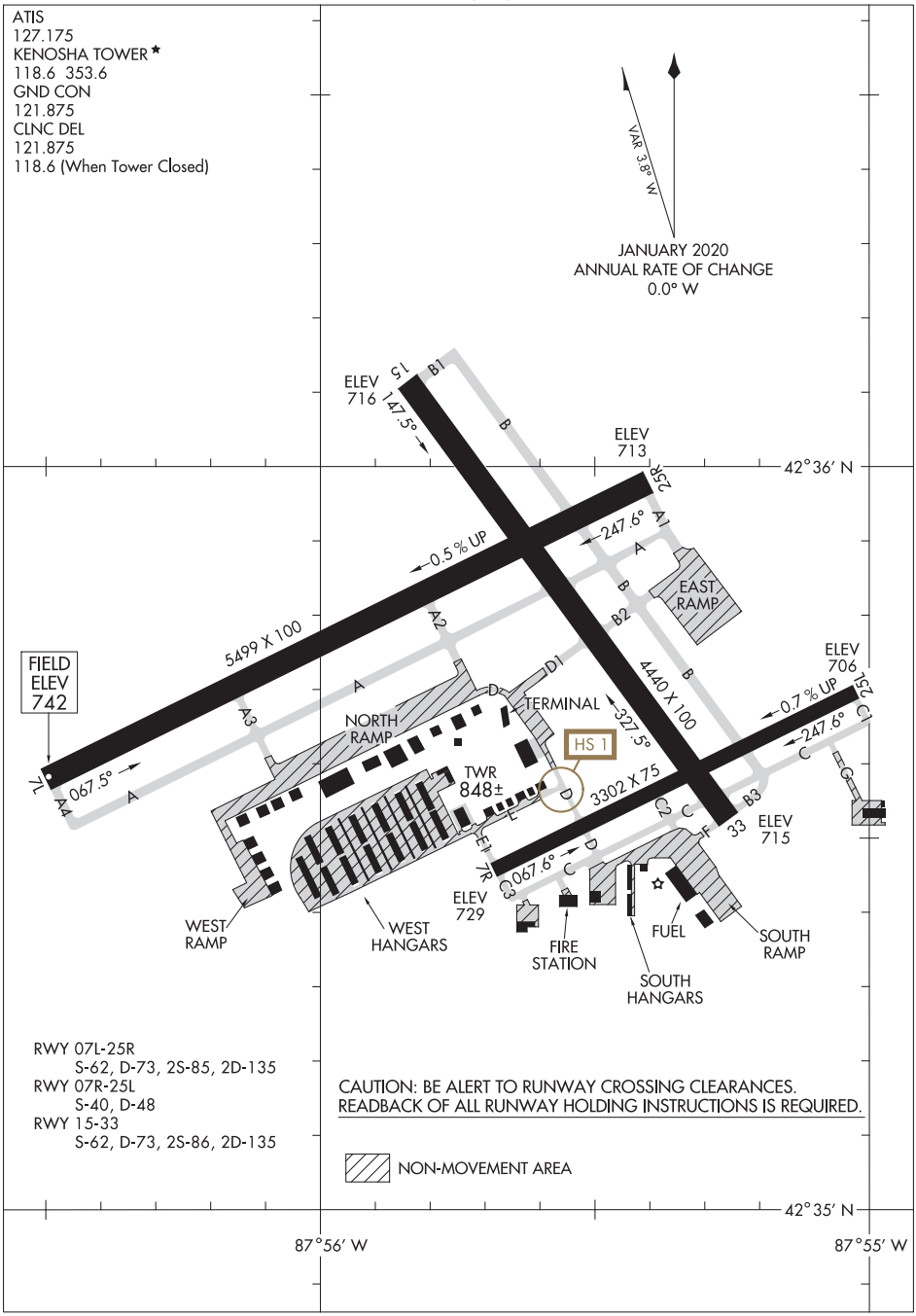

EC-3, 10 SEP 2020 to 05 NOV 2020

EC-3, 10 SEP 2020 to 05 NOV 2020

(ACCRA5.ACCRA) 20086

ACCRA FIVE DEPARTURE (RNAV)

AL-5449 (FAA)

KENOSHA RGNL (ENW)
KENOSHA, WISCONSIN

TOP ALTITUDE: ASSIGNED BY ATC

ATIS
127.175
CLNC DEL
121.875
118.6 (When twr closed)
GND CON
121.875
MILWAUKEE DEP CON
135.875 317.725

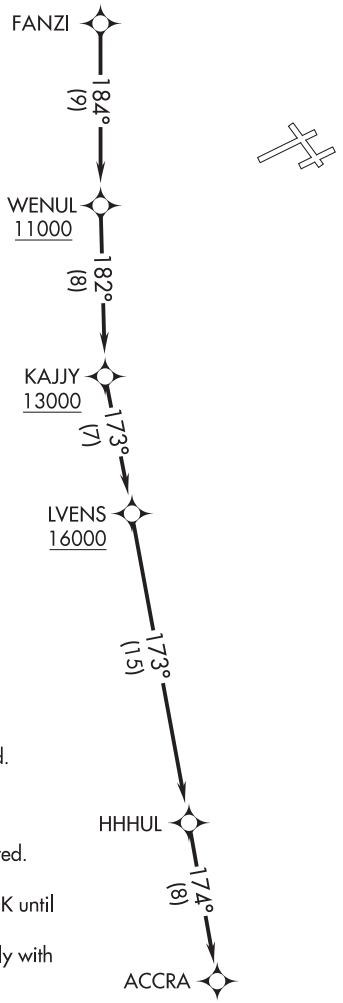

TAKEOFF MINIMUMS
Rwys 7L/R, 15, 25L/R, 33: Standard.

NOTE: RNAV 1.
NOTE: GPS or DME/DME/IRU required.
NOTE: RADAR required.
NOTE: Turbojet aircraft maintain 250K until advised by ATC.
NOTE: Advise ATC if unable to comply with crossing restrictions.

NOTE: Chart not to scale.

T

DEPARTURE ROUTE DESCRIPTION

Climb on assigned heading for RADAR vectors to FANZI, thence....

....on track 184° to cross WENUL at or above 11000, then on track 182° to cross KAJJY at or above 13000, then on track 173° to cross LVENS at or above 16000, then on track 173° to HHHUL, then on track 174° to ACCRA. Maintain ATC assigned altitude, expect filed altitude ten minutes after departure.

EC-3, 10 SEP 2020 to 05 NOV 2020

TOP ALTITUDE: ASSIGNED BY ATC

ATIS
127.175
CLNC DEL
121.875
118.6 (When twr closed)
GND CON
121.875
MILWAUKEE DEP CON
135.875 317.725

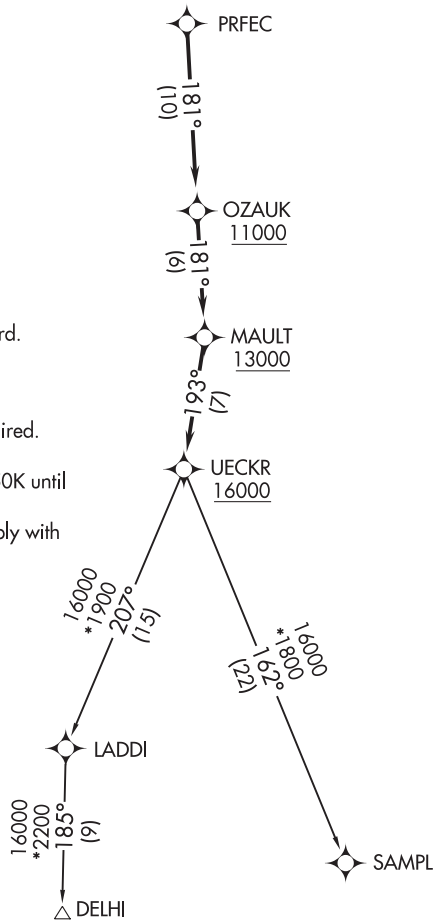

TAKEOFF MINIMUMS
Rwys 7L/R, 15, 25L/R, 33: Standard.

NOTE: RNAV 1.
NOTE: GPS or DME/DME/IRU required.
NOTE: RADAR required.
NOTE: Turbojet aircraft maintain 250K until advised by ATC.
NOTE: Notify ATC if unable to comply with crossing restrictions.

NOTE: Chart not to scale.

DEPARTURE ROUTE DESCRIPTION

Climb on assigned heading for RADAR vectors to PRFEC, thence....

....on track 181° to cross OZAUK at or above 11000, then on track 181° to cross MAULT at or above 13000, then on track 193° to cross UECKR at or above 16000, then on (transition). Maintain ATC assigned altitude, expect filed altitude ten minutes after departure.

DELHI TRANSITION (UECKR6.DELHI)

SAMPL TRANSITION (UECKR6.SAMPL)

EC-3, 10 SEP 2020 to 05 NOV 2020

KEWANEE, ILLINOIS

AL-6300 (FAA)

18032

RNAV (GPS) RWY 1

KEWANEE MUNI (EZI)

WAAS CH 50333 W01A	APP CRS 013°	Rwy ldg 3200 TDZE 857 Apt Elev 858

NA

Baro-VNAV NA. DME/DME RNP-0.3 NA. Helicopter visibility reduction below ¾ SM NA. Use Galesburg altimeter setting; when not received, use Moline altimeter setting and increase all DA 29 feet and all MDA 40 feet, increase LPV all Cats visibility ⅛ mile, and Circling Cat C visibility ¼ mile.

MISSED APPROACH: Climb to 2400 direct YABYU and hold.

QUAD CITY APP CON ★	UNICOM
133.275 257.8	122.8 (CTAF) L

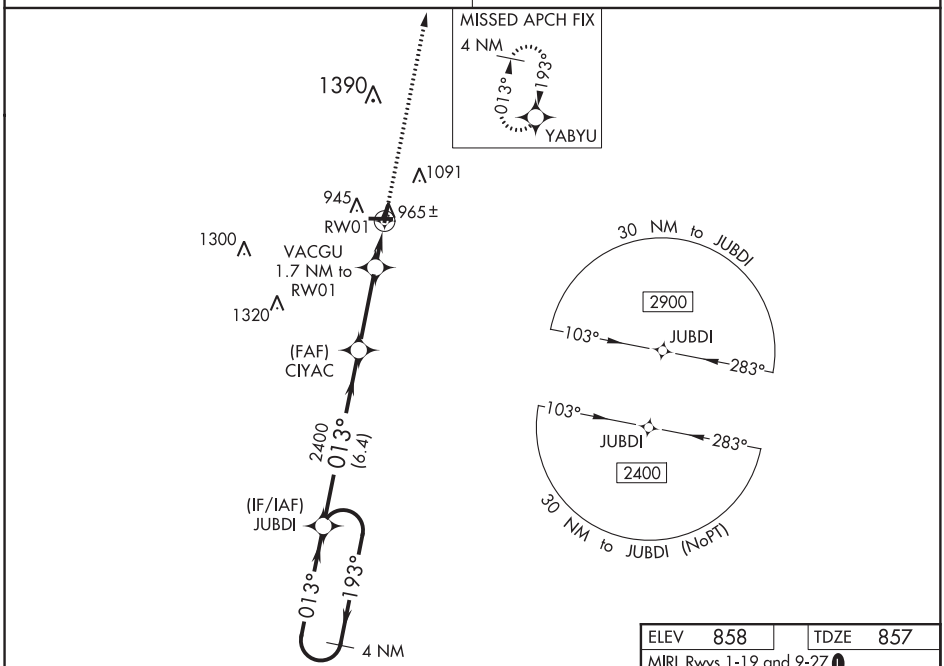

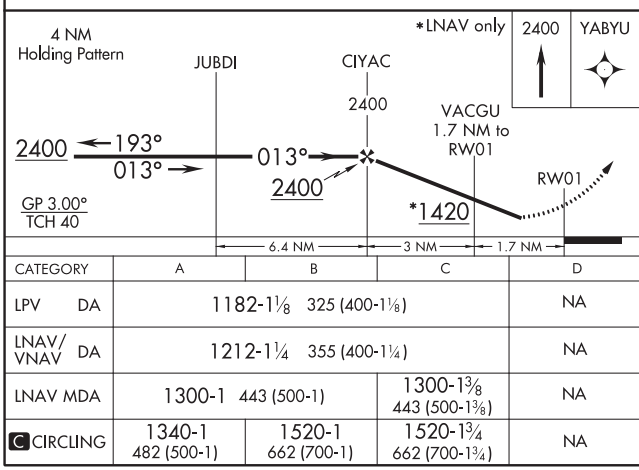

CATEGORY	A	B	C	D
LPV DA	1182-1⅛ 325 (400-1⅛)			NA
LNAV/VNAV DA	1212-1¼ 355 (400-1¼)			NA
LNAV MDA	1300-1 443 (500-1)		1300-1⅜ 443 (500-1⅜)	NA
C CIRCLING	1340-1 482 (500-1)	1520-1 662 (700-1)	1520-1¾ 662 (700-1¾)	NA

ELEV 858	TDZE 857

MIRL Rwys 1-19 and 9-27 L

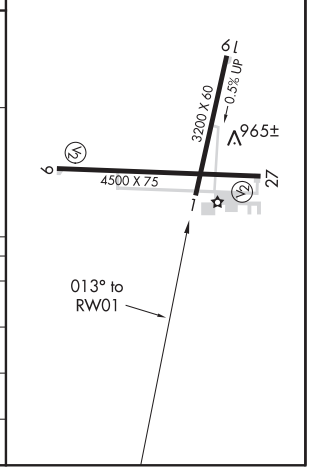

EC-3, 10 SEP 2020 to 05 NOV 2020

EC-3, 10 SEP 2020 to 05 NOV 2020

WAAS CH 72833 W09A	APP CRS 093°	Rwy ldg 4500 TDZE 856 Apt Elev 858

RNAV (GPS) RWY 9
KEWANEE MUNI (EZI)

RNP APCH.

T NA Rwy 9 helicopter visibility reduction below ¾ SM NA. Baro-VNAV NA. Use Galesburg altimeter setting, when not received, use Moline altimeter setting and increase all DA to 1210 feet and all visibilities ⅛ SM; increase all MDA 40 feet, and Circling Cat C visibility ¼ SM.

MISSED APPROACH: Climb to 2500 direct YAVUN and hold.

QUAD CITY APP CON ★	UNICOM
133.275 257.8	122.8 (CTAF) L

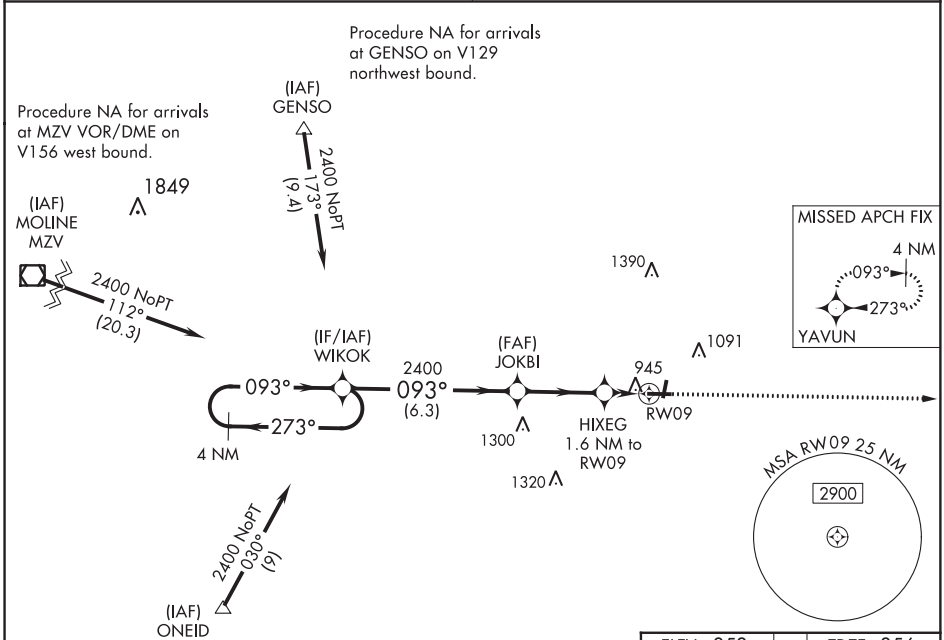

ELEV 858	TDZE 856

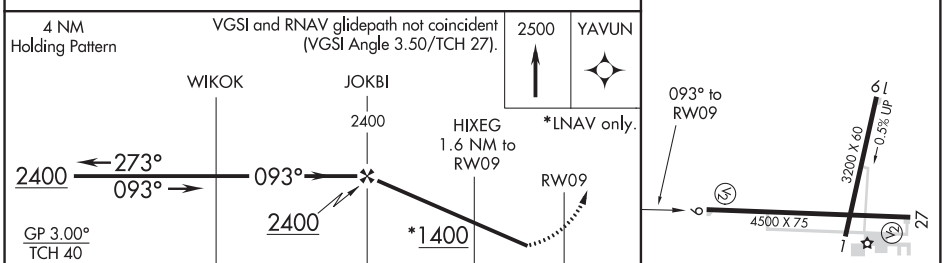

CATEGORY	A	B	C	D
LPV DA	1181-1⅛ 325 (400-1⅛)			NA
LNAV/VNAV DA	1181-1⅛ 325 (400-1⅛)			NA
LNAV MDA	1300-1 444 (500-1)		1300-1⅜ 444 (500-1⅜)	NA
C CIRCLING	1340-1 482 (500-1)	1520-1 662 (700-1)	1520-1¾ 662 (700-1¾)	NA

MIRL Rwys 1-19 and 9-27 L

EC-3, 10 SEP 2020 to 05 NOV 2020
EC-3, 10 SEP 2020 to 05 NOV 2020

KEWANEE, ILLINOIS | AL-6300 (FAA) | 18032

WAAS CH 97533 W19A	APP CRS 193°	Rwy ldg 3200 TDZE 857 Apt Elev 858

RNAV (GPS) RWY 19
KEWANEE MUNI (EZI)

T A NA — Baro-VNAV NA. DME/DME RNP-0.3 NA. Use Galesburg altimeter setting; when not received, use Moline altimeter setting and increase all DA 29 feet and all MDA 40 feet, increase LPV all Cats and LNAV Cat C visibility ⅛ mile, and Circling Cat C visibility ¼ mile.

MISSED APPROACH: Climb to 2400 direct JUBDI and hold.

QUAD CITY APP CON ★	UNICOM
133.275 257.8	122.8 (CTAF) L

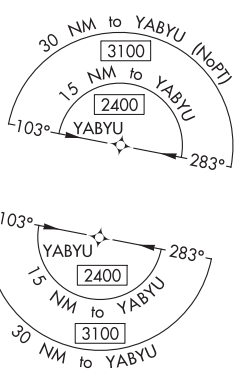

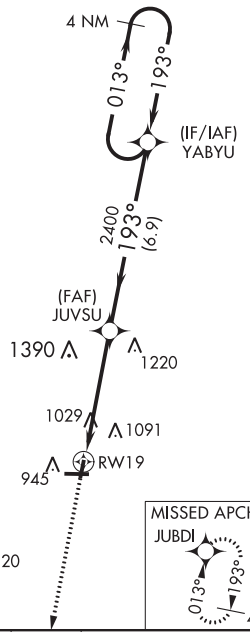

ELEV 858 | TDZE 857

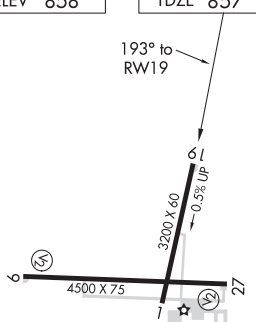

MIRL Rwys 1-19 and 9-27 L

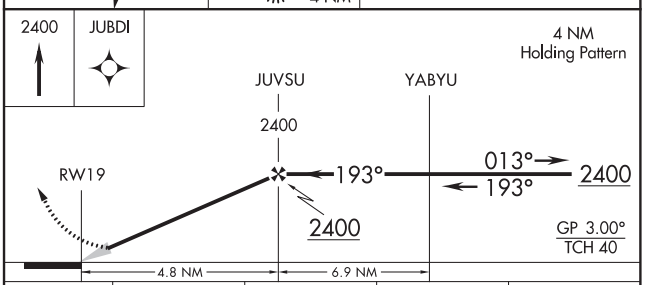

CATEGORY	A	B	C	D
LPV DA	1182-1⅛ 325 (400-1⅛)			NA
LNAV/VNAV DA	1416-2 559 (600-2)			NA
LNAV MDA	1400-1 543 (600-1)		1400-1⅝ 543 (600-1⅝)	NA
C CIRCLING	1400-1 542 (600-1)	1520-1 662 (700-1)	1520-1¾ 662 (700-1¾)	NA

EC-3, 10 SEP 2020 to 05 NOV 2020
EC-3, 10 SEP 2020 to 05 NOV 2020

WAAS CH 56433 W27A	APP CRS 273°	Rwy ldg 4500 TDZE 858 Apt Elev 858

RNAV (GPS) RWY 27
KEWANEE MUNI (EZI)

Baro-VNAV NA. DME/DME RNP-0.3 NA. Use Galesburg altimeter setting; when not received, use Moline altimeter setting and increase all DA 29 feet and all MDA 40 feet, increase LPV all Cats and LNAV Cat C visibility ⅛ mile, and Circling Cat C visibility ¼ mile.

MISSED APPROACH: Climb to 2400 direct WIKOK and hold.

QUAD CITY APP CON ★	UNICOM
133.275 257.8	122.8 (CTAF) L

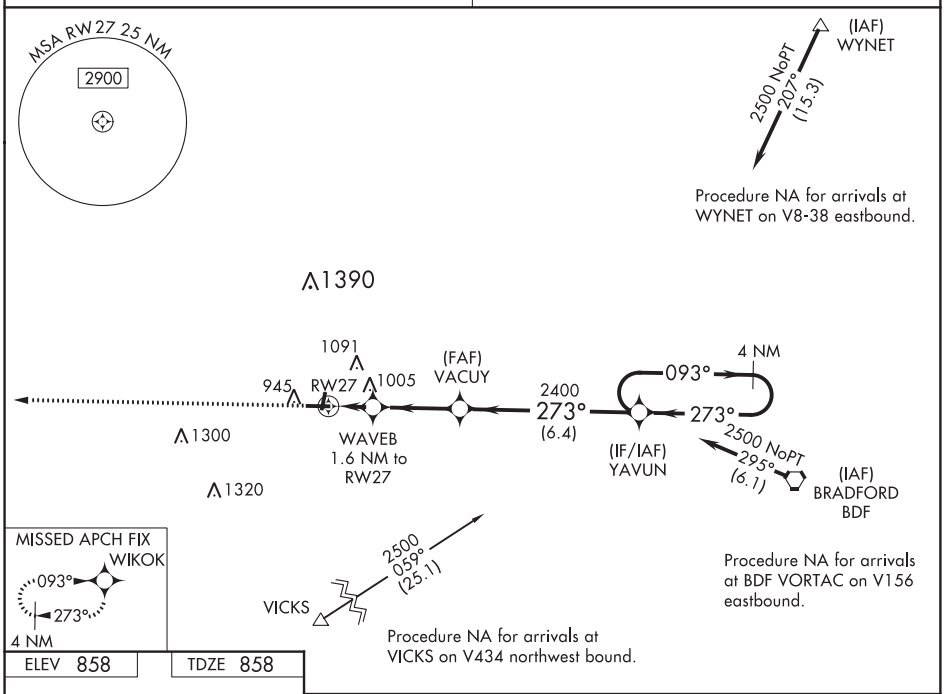

ELEV 858	TDZE 858

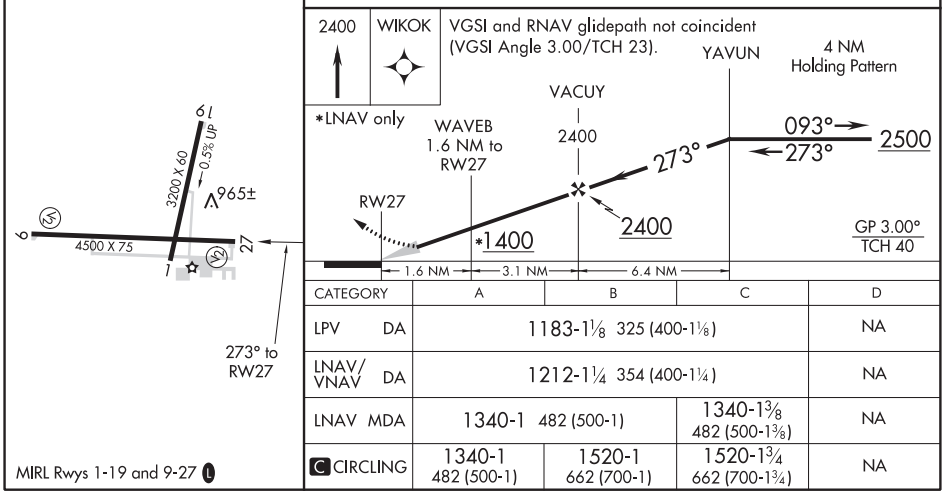

CATEGORY	A	B	C	D
LPV DA	1183-1⅛ 325 (400-1⅛)			NA
LNAV/VNAV DA	1212-1¼ 354 (400-1¼)			NA
LNAV MDA	1340-1 482 (500-1)		1340-1⅜ 482 (500-1⅜)	NA
C CIRCLING	1340-1 482 (500-1)	1520-1 662 (700-1)	1520-1¾ 662 (700-1¾)	NA

MIRL Rwys 1-19 and 9-27 L

EC-3, 10 SEP 2020 to 05 NOV 2020
EC-3, 10 SEP 2020 to 05 NOV 2020

ILS or LOC RWY 18
LA CROSSE RGNL (LSE)

LOC I-LSE	APP CRS	Rwy ldg	8536
111.1	180°	TDZE	653
		Apt Elev	656

RADAR required for procedure entry.

Circling Rwy 22 NA at night. For inop ALS increase UPOCI fix minimums S-LOC Cats C/D visibility to 1⅜ SM.

-20°C

MALSR

MISSED APPROACH: Climb to 2400 then climbing right turn to 3400 direct ODI VORTAC and hold.

ATIS	MINNEAPOLIS CENTER	LA CROSSE TOWER ★	GND CON	UNICOM
124.95	128.6 363.0	118.45 (CTAF) L 251.075	121.8	122.95

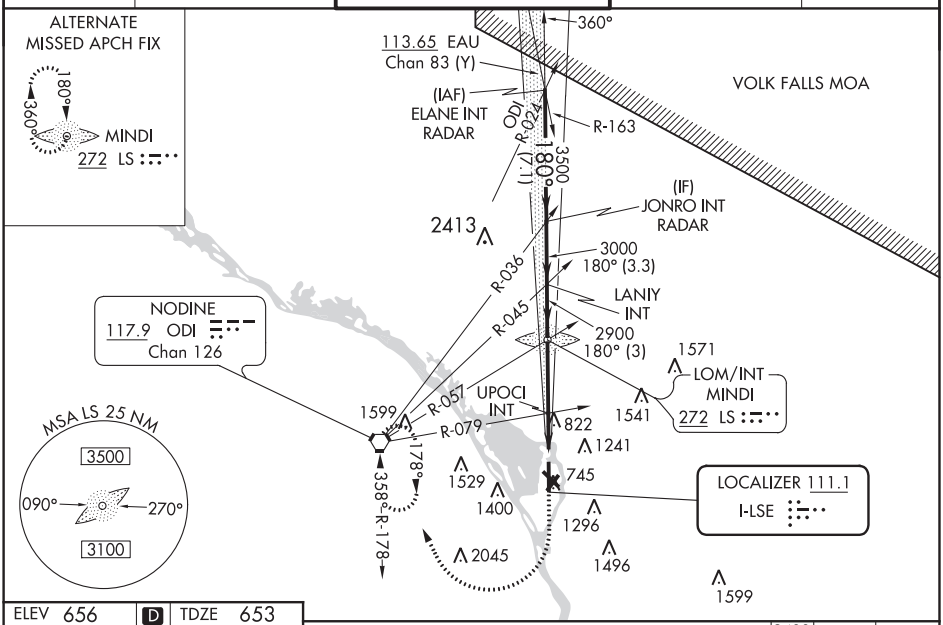

EC-3, 10 SEP 2020 to 05 NOV 2020

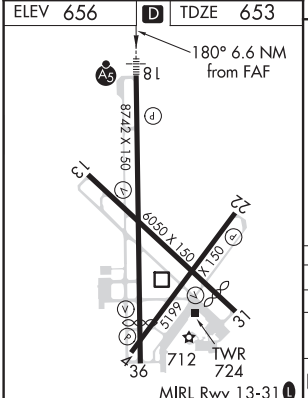

MIRL Rwy 13-31 L
HIRL Rwys 4-22 and 18-36 L
REIL Rwys 13, 31 and 36 L

FAF to MAP 6.6 NM					
Knots	60	90	120	150	180
Min:Sec	6:36	4:24	3:18	2:38	2:12

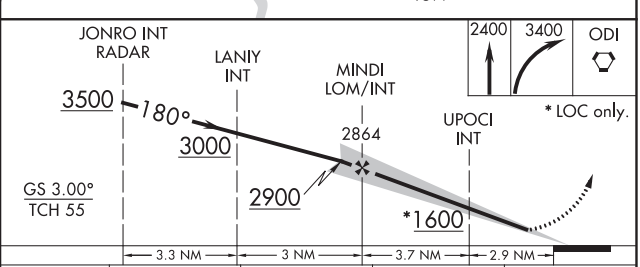

CATEGORY	A	B	C	D
S-ILS 18	853-½ 200 (200-½)			
S-LOC 18	1600-¾ 947 (1000-¾)		1600-2 947 (1000-2)	
C CIRCLING	1600-1¼ 944 (1000-1¼)		1760-3 1104 (1200-3)	1820-3 1164 (1200-3)
UPOCI FIX MINIMUMS (DUAL VOR RECEIVERS REQUIRED)				
S-LOC 18	1140-½ 487 (500-½)		1140-1 487 (500-1)	
C CIRCLING	1140-1 484 (500-1)	1460-1 804 (900-1)	1760-3 1104 (1200-1)	1820-3 1164 (1200-3)

WAAS CH 82622 W04A	APP CRS 037°	Rwy ldg 5199 TDZE 654 Apt Elev 656

RNAV (GPS) RWY 4
LA CROSSE RGNL (LSE)

-20°C

DME/DME RNP-0.3 NA. When local altimeter setting not received, use Winona altimeter setting and increase all MDA 60 feet; increase LP Cats C and D visibility ⅛ mile. Circling Rwy 22 NA at night. Helicopter visibility reduction below ¾ SM NA.

MISSED APPROACH: Climb to 3000 direct HEKOR and hold.

ATIS	MINNEAPOLIS CENTER	LA CROSSE TOWER ★	GND CON	UNICOM
124.95	128.6 363.0	118.45 (CTAF) L 251.075	121.8	122.95

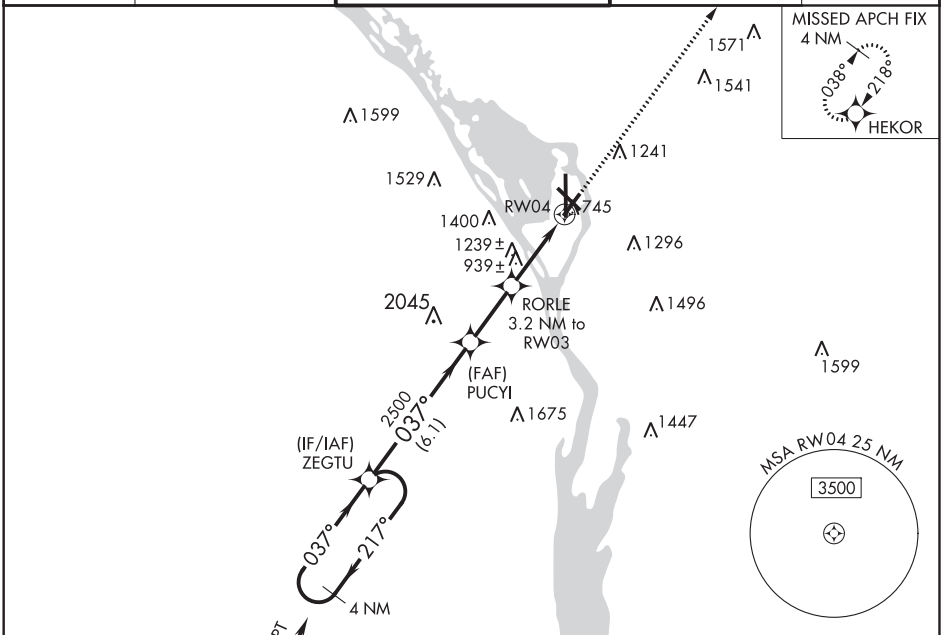

Procedure NA for arrivals at FALAR on V246 southbound and on V24 westbound.

ELEV 656 | D | TDZE 654

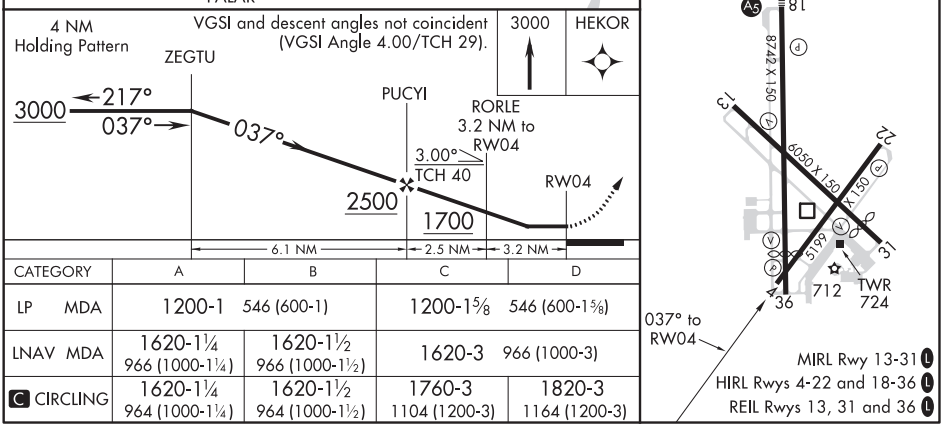

CATEGORY	A	B	C	D
LP MDA	1200-1 546 (600-1)		1200-1⅝ 546 (600-1⅝)	
LNAV MDA	1620-1¼ 966 (1000-1¼)	1620-1½ 966 (1000-1½)	1620-3 966 (1000-3)	
C CIRCLING	1620-1¼ 964 (1000-1¼)	1620-1½ 964 (1000-1½)	1760-3 1104 (1200-3)	1820-3 1164 (1200-3)

EC-3, 10 SEP 2020 to 05 NOV 2020
EC-3, 10 SEP 2020 to 05 NOV 2020

LA CROSSE, WISCONSIN AL-219 (FAA) 20142

WAAS CH 56509 W13A	APP CRS 135°	Rwy ldg 5310 TDZE 656 Apt Elev 656

RNAV (GPS) RWY 13
LA CROSSE RGNL (LSE)

Baro-VNAV NA when using Winona altimeter setting. For uncompensated Baro-VNAV systems, LNAV/VNAV NA below -27° C (-16° F) or above 54° C (130° F). DME/DME RNP-0.3 NA. Helicopter visibility reduction below ¾ SM NA. Circling to Rwy 22 NA at night. When local altimeter setting not received, use Winona altimeter setting and increase DA 53 feet, increase LPV and LNAV/VNAV visibility ¼ mile all Cats, increase all MDA 60 feet, increase LNAV Cats C/D and Circling Cat B visibility ¼ mile.

-20°C

MISSED APPROACH: Climb to 3000 direct COSUT and on track 117° to WEVBA and hold.

ATIS	MINNEAPOLIS CENTER	LA CROSSE TOWER ★	GND CON	UNICOM
124.95	128.6 363.0	118.45 (CTAF) L 251.075	121.8	122.95

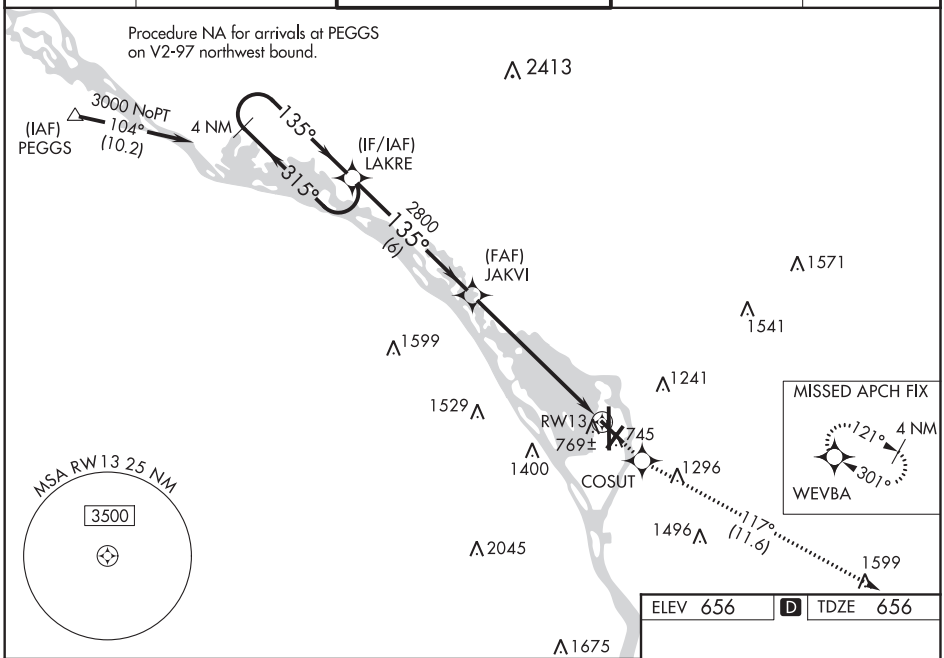

ELEV 656 D TDZE 656

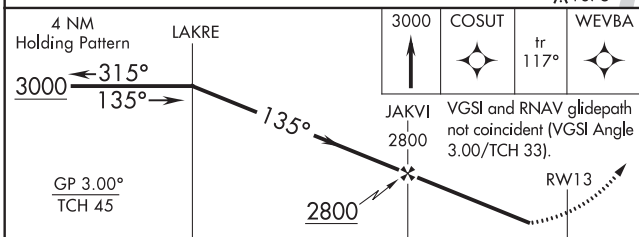

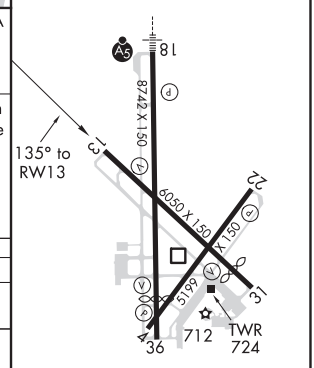

CATEGORY	A	B	C	D
LPV DA	958-1 302 (400-1)			
LNAV/VNAV DA	1020-1¼ 364 (400-1¼)			
LNAV MDA	1140-1 484 (500-1)		1140-1⅜ 484 (500-1⅜)	1140-1½ 484 (500-1½)
C CIRCLING	1140-1 484 (500-1)	1460-1 804 (900-1)	1760-3 1104 (1200-3)	1820-3 1164 (1200-3)

MIRL Rwy 13-31 L
HIRL Rwys 4-22 and 18-36 L
REIL Rwys 13, 31 and 36 L

EC-3, 10 SEP 2020 to 05 NOV 2020

EC-3, 10 SEP 2020 to 05 NOV 2020

RNAV (GPS) RWY 18
LA CROSSE RGNL (LSE)

WAAS CH 72809 W18A	APP CRS 180°	Rwy ldg 8536 TDZE 653 Apt Elev 656

RNP APCH.

For uncompensated Baro-VNAV systems, LNAV/VNAV NA below -27° C or above 54° C. When local altimeter setting not received, use Winona altimeter setting; increase LPV DA to 987 feet, LNAV/VNAV DA to 1257 feet and all MDA 60 feet. Increase LNAV/VNAV all Cats visibility ¼ SM and Circling Cat C visibility ¼ SM. For inoperative MALSR, increase LPV all Cats visibility ½ SM. LNAV minimums NA with Winona altimeter setting. Baro-VNAV and VDP NA when using Winona altimeter setting. Circling to Rwy 22 NA at night. -20°C

MALSR

MISSED APPROACH: Climb to 3000 direct PKRNA and hold.

ATIS	MINNEAPOLIS CENTER	LA CROSSE TOWER ★	GND CON	UNICOM
124.95	128.6 363.0	118.45 (CTAF) L 251.075	121.8	122.95

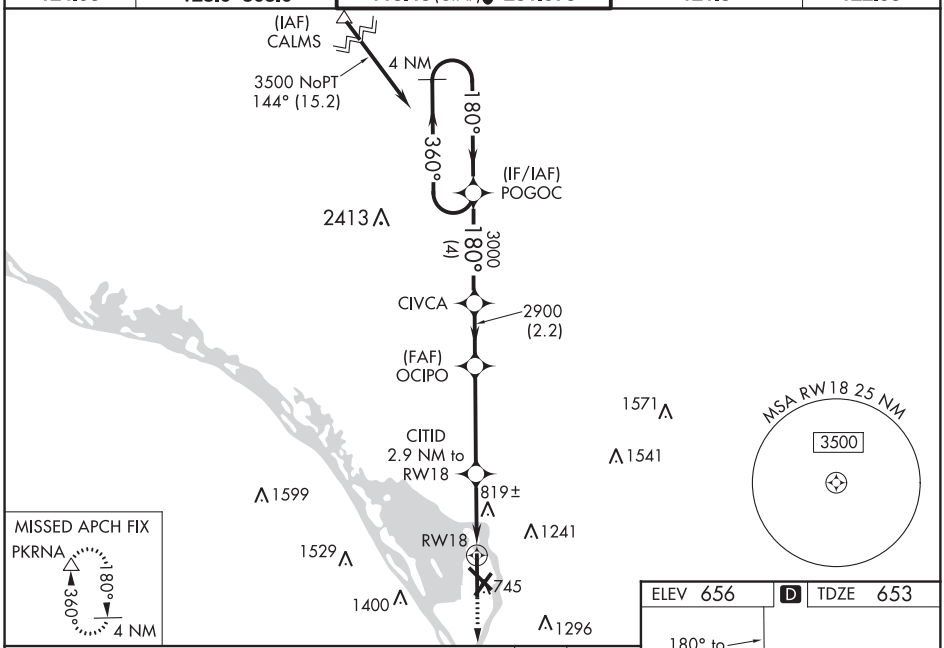

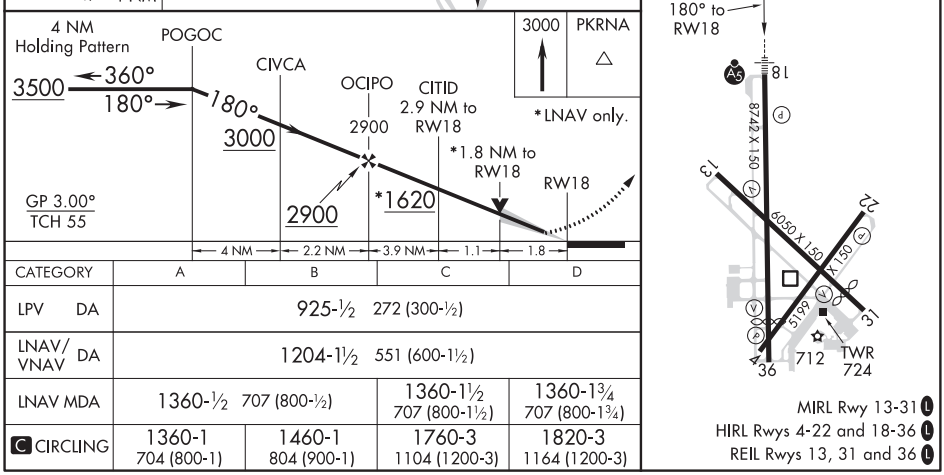

CATEGORY	A	B	C	D
LPV DA	925-½ 272 (300-½)			
LNAV/VNAV DA	1204-1½ 551 (600-1½)			
LNAV MDA	1360-½ 707 (800-½)		1360-1½ 707 (800-1½)	1360-1¾ 707 (800-1¾)
C CIRCLING	1360-1 704 (800-1)	1460-1 804 (900-1)	1760-3 1104 (1200-3)	1820-3 1164 (1200-3)

EC-3, 10 SEP 2020 to 05 NOV 2020
EC-3, 10 SEP 2020 to 05 NOV 2020

LA CROSSE, WISCONSIN AL-219 (FAA) 20142

RNAV (GPS) RWY 22
LA CROSSE RGNL (LSE)

APP CRS	Rwy ldg	5199
217°	TDZE	654
	Apt Elev	656

T A -20°C

DME/DME RNP-0.3 NA. When local altimeter setting not received, use Winona altimeter setting and increase all MDA 60 feet. Helicopter visibility reduction below 1 SM NA. Procedure NA at night.

MISSED APPROACH: Climb to 3100 direct WEROK and hold.

ATIS	MINNEAPOLIS CENTER	LA CROSSE TOWER ★	GND CON	UNICOM
124.95	128.6 363.0	118.45 (CTAF) L 251.075	121.8	122.95

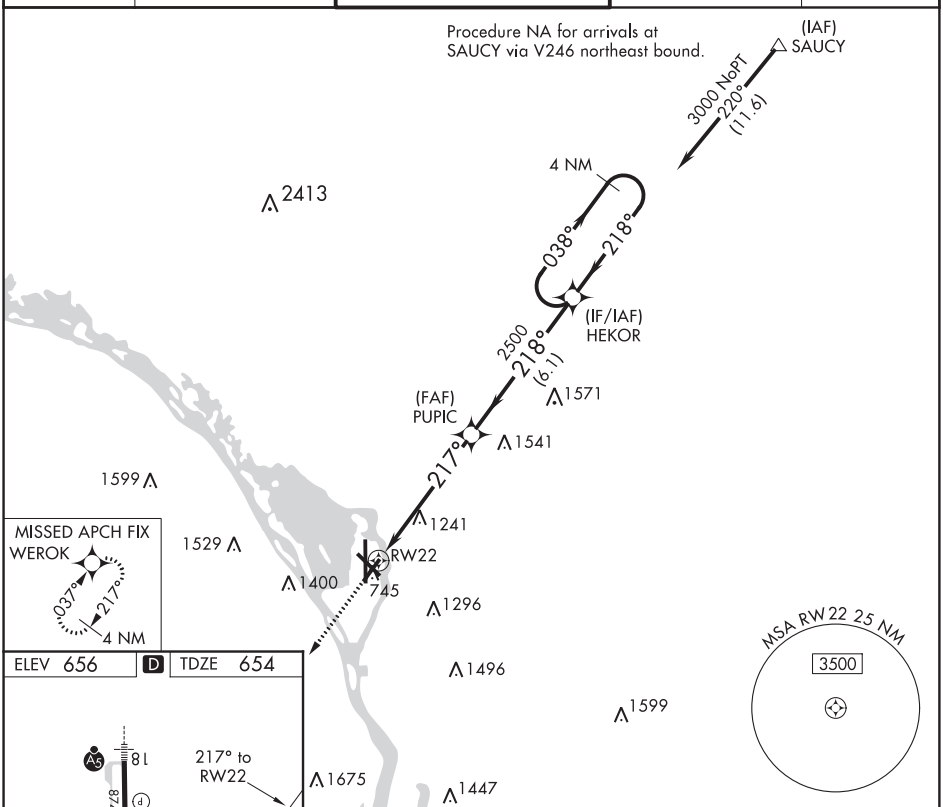

CATEGORY	A	B	C	D
LNAV MDA	1820-1¼ 1166 (1200-1¼)	1820-1½ 1166 (1200-1½)	1820-3 1166 (1200-3)	
C CIRCLING	1820-1¼ 1164 (1200-1¼)	1820-1½ 1164 (1200-1½)	1820-3 1164 (1200-3)	

MIRL Rwy 13-31 L
HIRL Rwys 4-22 and 18-36 L
REIL Rwys 13, 31 and 36 L

EC-3, 10 SEP 2020 to 05 NOV 2020

EC-3, 10 SEP 2020 to 05 NOV 2020

APP CRS	Rwy ldg	5310
300°	TDZE	654
	Apt Elev	656

RNAV (GPS) RWY 31
LA CROSSE RGNL (LSE)

T
A
-20°C

DME/DME RNP-0.3 NA. Circling Rwy 22 NA at night. Helicopter visibility reduction below 1 SM NA. When local altimeter setting not received, use Winona altimeter setting and increase all MDA 60 feet.

MISSED APPROACH: Climb to 3000 direct HISUN and on track 318° to LAKRE and hold.

ATIS	MINNEAPOLIS CENTER	LA CROSSE TOWER ★	GND CON	UNICOM
124.95	128.6 363.0	118.45 (CTAF) L 251.075	121.8	122.95

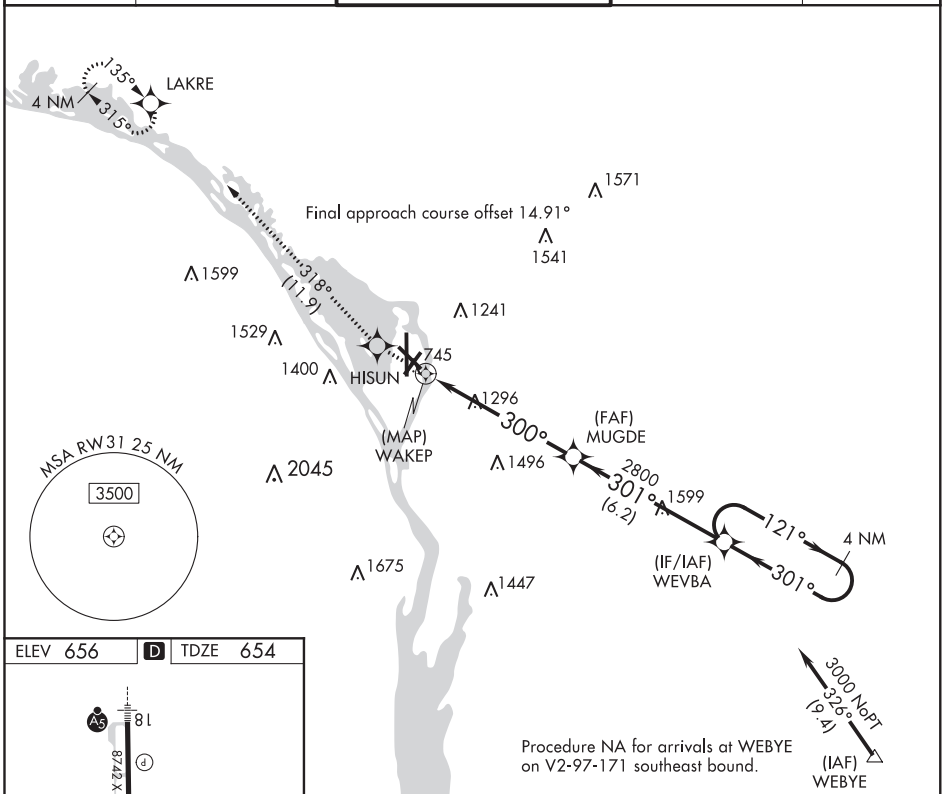

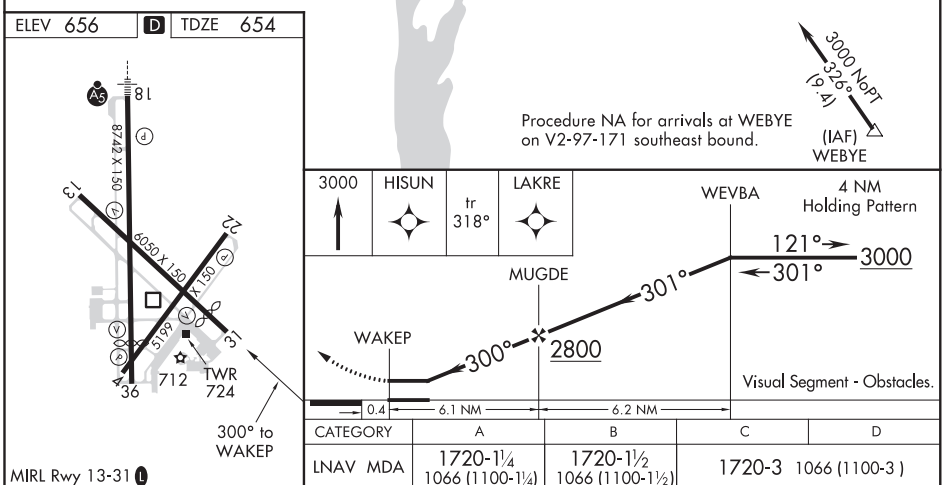

MIRL Rwy 13-31 L
HIRL Rwys 4-22 and 18-36 L
REIL Rwys 13, 31 and 36 L

CATEGORY	A	B	C	D
LNAV MDA	1720-1¼ 1066 (1100-1¼)	1720-1½ 1066 (1100-1½)	1720-3 1066 (1100-3)	
C CIRCLING	1720-1¼ 1064 (1100-1¼)	1720-1½ 1064 (1100-1½)	1760-3 1104 (1200-3)	1820-3 1164 (1200-3)

EC-3, 10 SEP 2020 to 05 NOV 2020

EC-3, 10 SEP 2020 to 05 NOV 2020

RNAV (GPS) RWY 36
LA CROSSE RGNL (LSE)

WAAS CH 86509 W36A	APP CRS 360°	Rwy ldg 7426 TDZE 653 Apt Elev 656

RNP APCH.

For uncompensated Baro-VNAV systems, LNAV/VNAV NA below -27° C or above 54° C. When local altimeter setting not received, use Winona altimeter setting: increase LPV DA to 1006 feet, LNAV/VNAV DA to 1256 feet and all MDA 60 feet. Increase LPV all Cats visibility ¼ SM, LNAV/VNAV all Cats visibility ¼ SM, LNAV Cats C/D visibility ¼ SM and Circling Cat C visibility ¼ SM. Circling to Rwy 22 NA at night. Baro-VNAV and VDP NA when using Winona altimeter setting.

-20°C

MISSED APPROACH: Climb to 3500 direct POGOC and hold.

ATIS	MINNEAPOLIS CENTER	LA CROSSE TOWER ★	GND CON	UNICOM
124.95	128.6 363.0	118.45 (CTAF) L 251.075	121.8	122.95

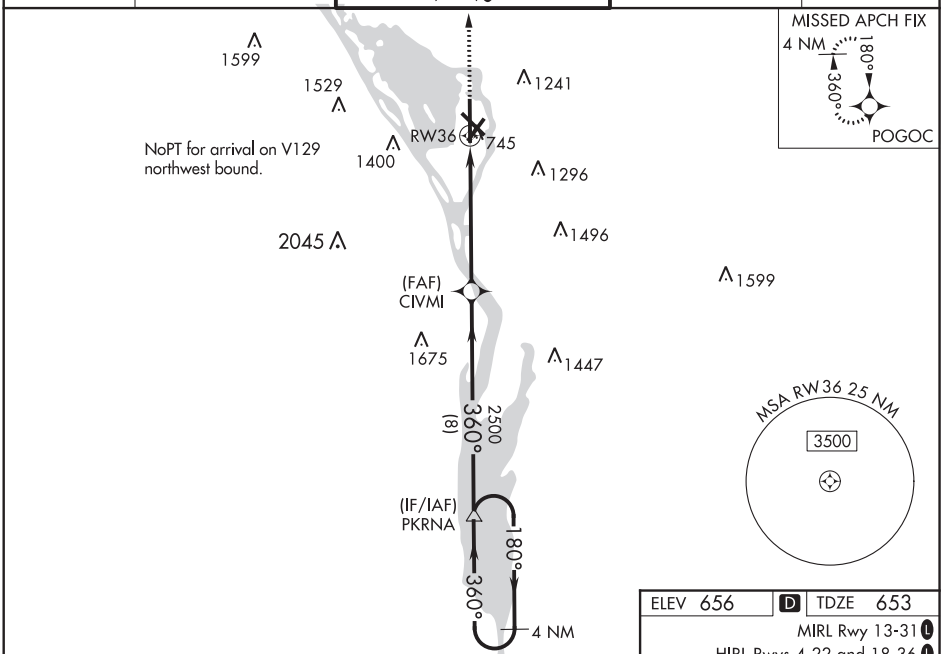

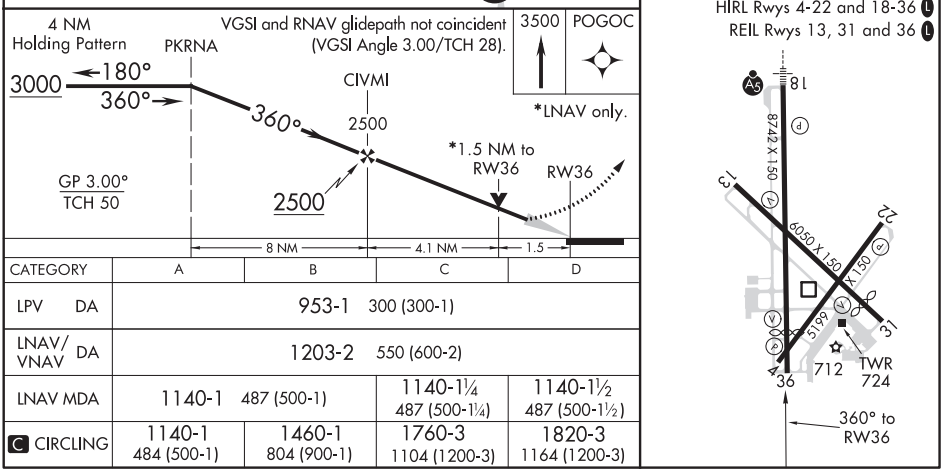

CATEGORY	A	B	C	D
LPV DA	953-1 300 (300-1)			
LNAV/VNAV DA	1203-2 550 (600-2)			
LNAV MDA	1140-1 487 (500-1)		1140-1¼ 487 (500-1¼)	1140-1½ 487 (500-1½)
C CIRCLING	1140-1 484 (500-1)	1460-1 804 (900-1)	1760-3 1104 (1200-3)	1820-3 1164 (1200-3)

EC-3, 10 SEP 2020 to 05 NOV 2020

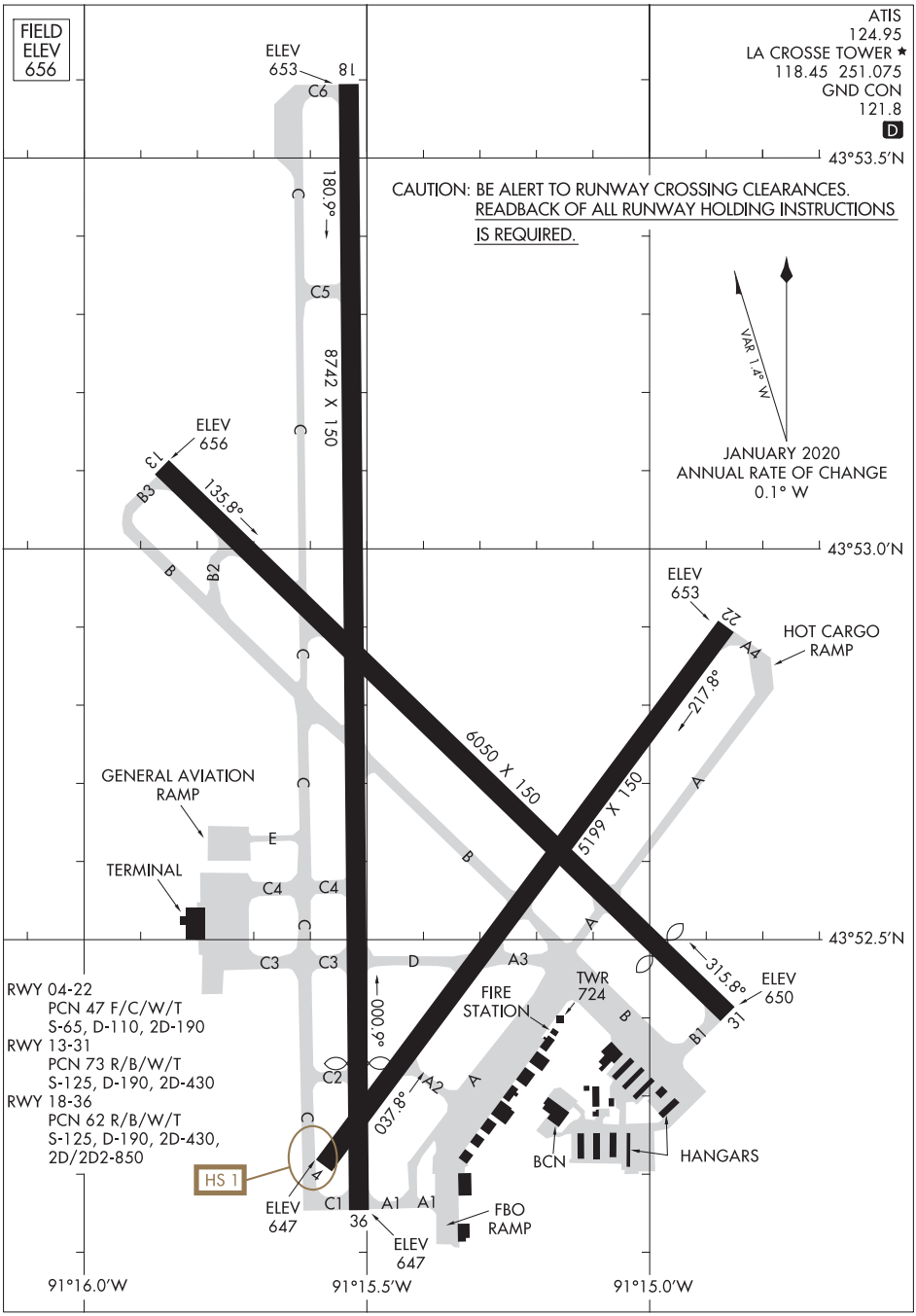

RWY 04-22
PCN 47 F/C/W/T
S-65, D-110, 2D-190
RWY 13-31
PCN 73 R/B/W/T
S-125, D-190, 2D-430
RWY 18-36
PCN 62 R/B/W/T
S-125, D-190, 2D-430, 2D/2D2-850

EC-3, 10 SEP 2020 to 05 NOV 2020

EC-3, 10 SEP 2020 to 05 NOV 2020

LA POINTE, WISCONSIN | AL-9398 (FAA) | 20142

RNAV (GPS) RWY 4
MAJOR GILBERT FIELD (4R5)

APP CRS	Rwy ldg	3000
040°	TDZE	649
	Apt Elev	649

RNP APCH.

Rwy 4 helicopter visibilty reduction below 1 SM NA. Procedure NA at night.

-33°C

MISSED APPROACH: Climb to 4000 direct JEBTO and hold.

AWOS-3PT	MINNEANAPOLIS APP CON	CTAF
119.375	133.55	122.9 L

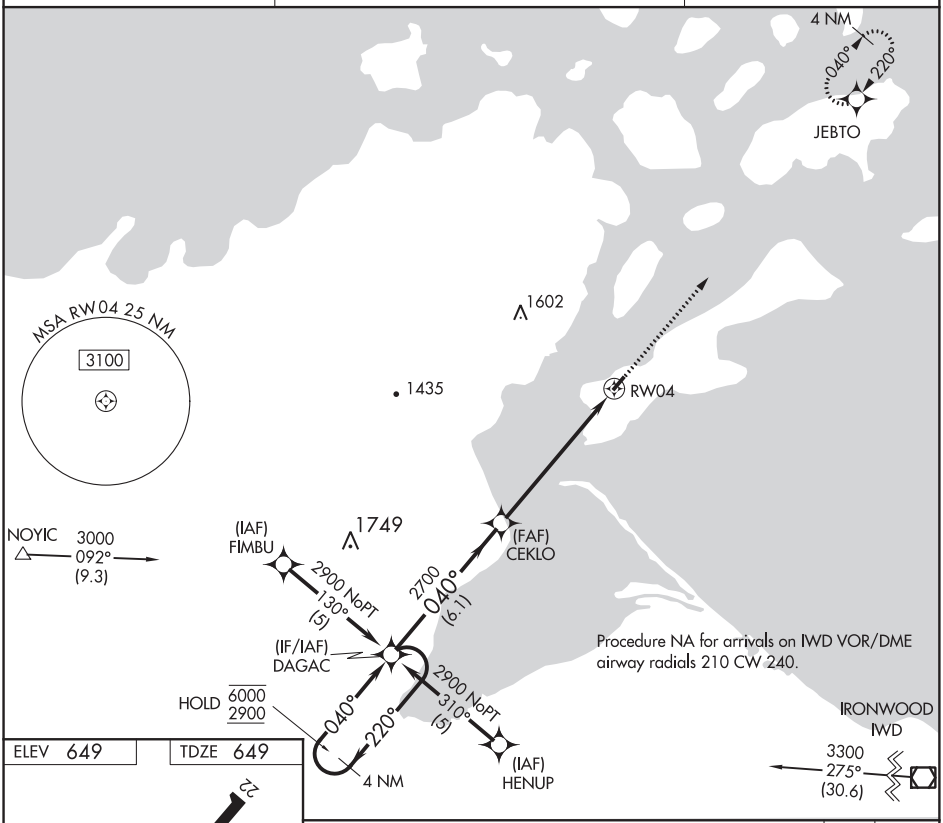

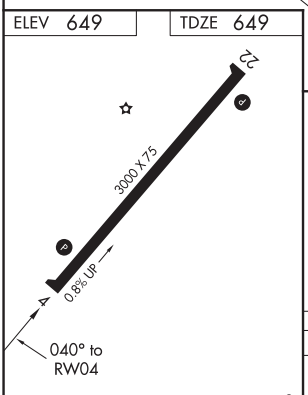

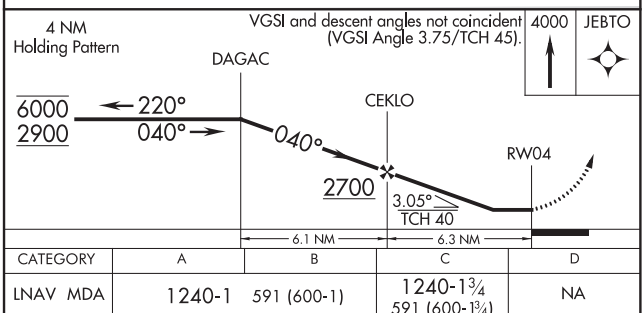

CATEGORY	A	B	C	D
LNAV MDA	1240-1	591 (600-1)	1240-1¾ 591 (600-1¾)	NA
CIRCLING	1240-1	591 (600-1)	1280-1¾ 631 (700-1¾)	NA

LA POINTE, WISCONSIN
Orig-B 08NOV18

46°47′N-90°46′W

MAJOR GILBERT FIELD (4R5)
RNAV (GPS) RWY 4

EC-3, 10 SEP 2020 to 05 NOV 2020

APP CRS	Rwy ldg	3000
220°	TDZE	649
	Apt Elev	649

RNAV (GPS) RWY 22
MAJOR GILBERT FIELD (4R5)

RNP APCH.

Rwy 22 helicopter visibility reduction below 1 SM NA. Procedure NA at night. -33°C

MISSED APPROACH: Climb to 2900 direct DAGAC and hold.

AWOS-3PT	MINNEANAPOLIS APP CON	CTAF
119.375	133.55	122.9 L

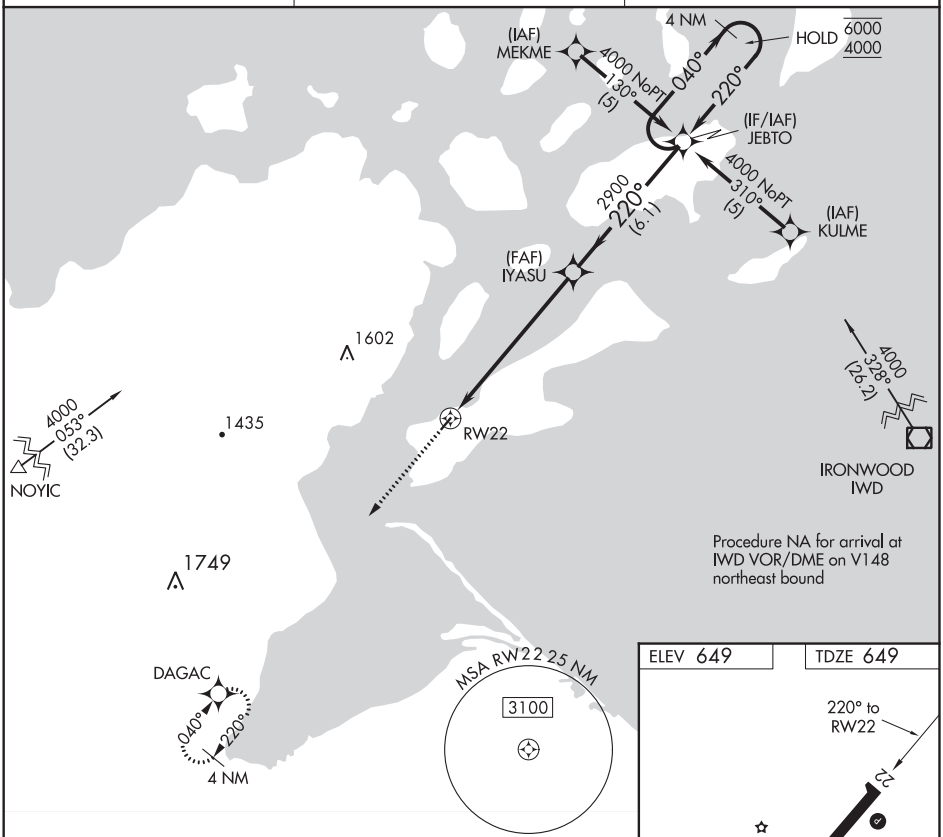

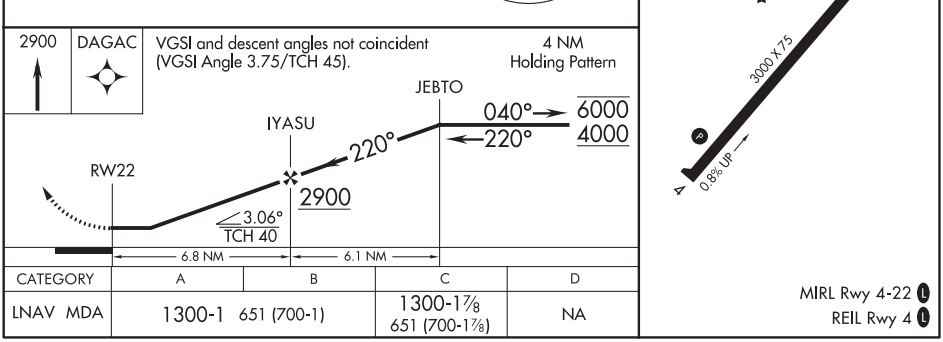

CATEGORY	A	B	C	D
LNAV MDA	1300-1 651 (700-1)		1300-1⅞ 651 (700-1⅞)	NA

EC-3, 10 SEP 2020 to 05 NOV 2020
EC-3, 10 SEP 2020 to 05 NOV 2020

LACON, ILLINOIS | AL-6240 (FAA) | 20198

WAAS CH 66035 W13A	APP CRS 129°	Rwy ldg 4003 TDZE 564 Apt Elev 585

RNAV (GPS) RWY 13
MARSHALL COUNTY (C75)

T A DME/DME RNP-0.3 NA. Helicopter visibility reduction below ¾ SM NA. When local altimeter setting not received, use Peru altimeter setting and increase all MDA 80 feet and increase LP and Circling Cat C visibilities ¼ mile and LNAV Cat C visibility ⅛ mile. Night landing: Rwy 18, 31, 36 NA.

MISSED APPROACH: Climb to 1000 then climbing right turn to 2500 direct YULUB and hold.

AWOS-3	CHICAGO CENTER	UNICOM
119.425	124.55 307.125	122.8 (CTAF) L

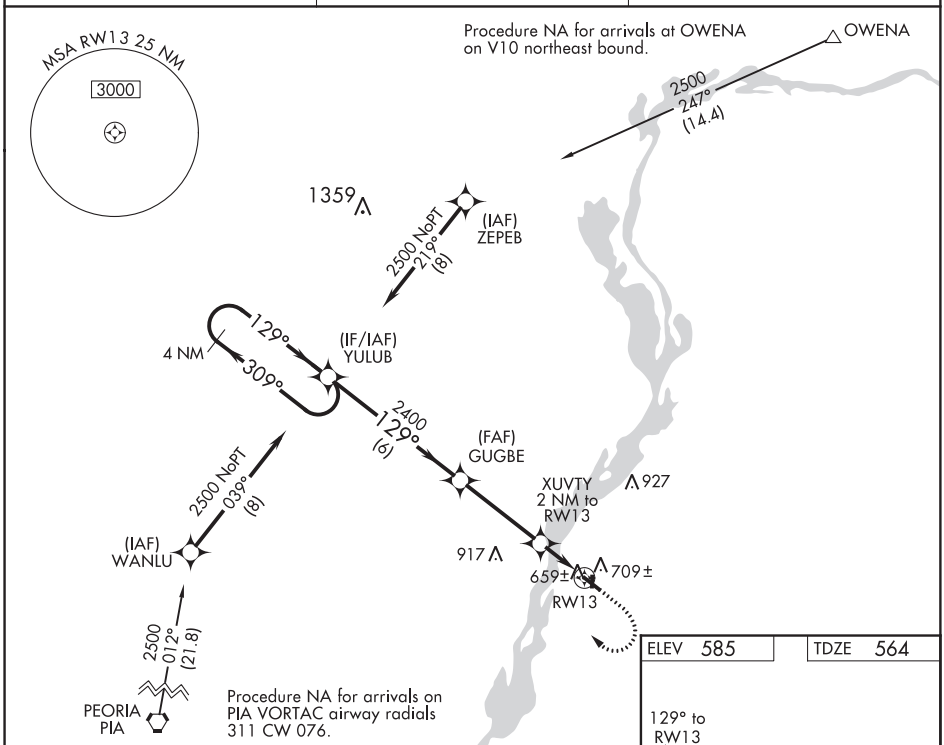

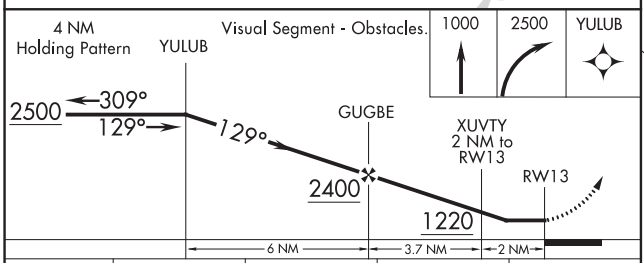

CATEGORY	A	B	C	D
LP MDA	920-1	356 (400-1)	920-1⅛ 356 (400-1⅛)	NA
LNAV MDA	960-1	396 (400-1)	960-1¼ 396 (400-1¼)	NA
C CIRCLING	1100-1	515 (600-1)	1200-1¾ 615 (700-1¾)	NA

ELEV 585 | TDZE 564

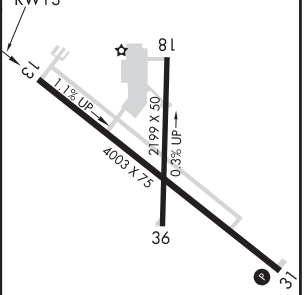

REIL Rwy 13 L
MIRL Rwy 13-31 L
LIRL Rwy 18-36

EC-3, 10 SEP 2020 to 05 NOV 2020

VORTAC BDF	APP CRS	Rwy ldg	4003
114.7	133°	TDZE	564
Chan 94		Apt Elev	585

VOR RWY 13
MARSHALL COUNTY (C75)

When local altimeter not received, use Peru altimeter setting and increase all MDA 80 feet, increase S-13 Cat C visibility to 1⅞, and Circling Cat C visibility to 2. Night landing: Rwy 18, 31, 36 NA. Helicopter visibility reduction below ¾ SM NA.

NA

MISSED APPROACH: Climb to 1500, then climbing left turn to 2500 direct BDF VORTAC and hold.

AWOS-3	CHICAGO CENTER	UNICOM
119.425	124.55 307.125	122.8 (CTAF) L

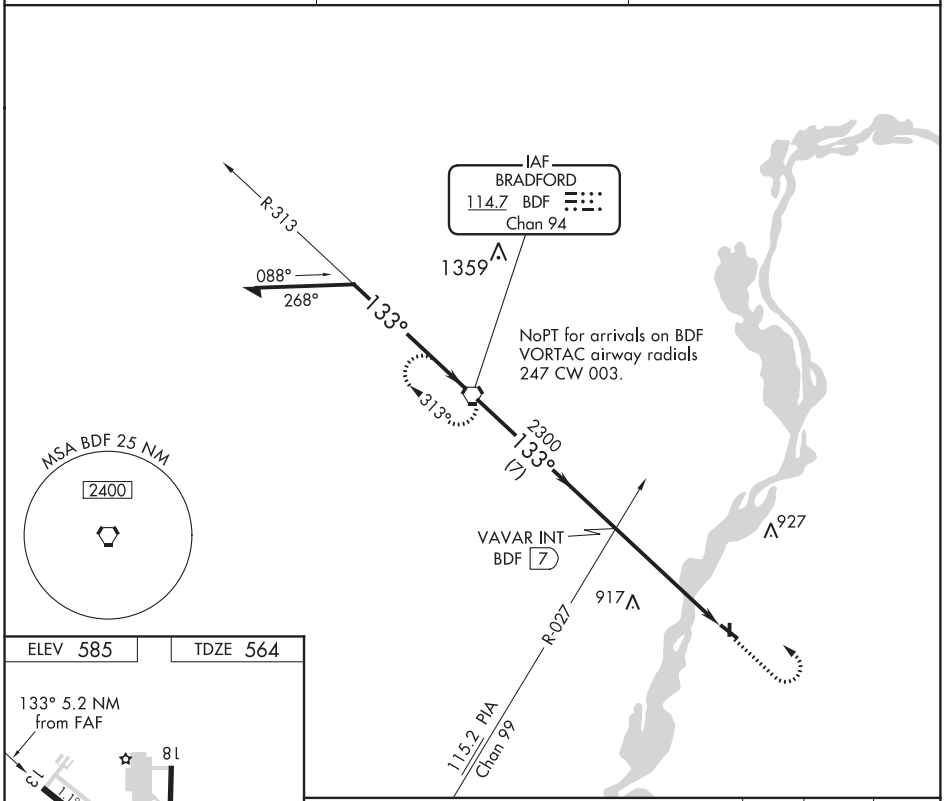

ELEV 585	TDZE 564

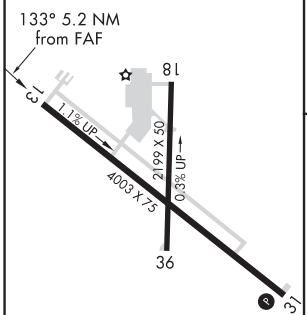

REIL Rwy 13 L
MIRL Rwy 13-31 L
LIRL Rwy 18-36

FAF to MAP 5.2 NM					
Knots	60	90	120	150	180
Min:Sec	5:12	3:28	2:36	2:05	1:44

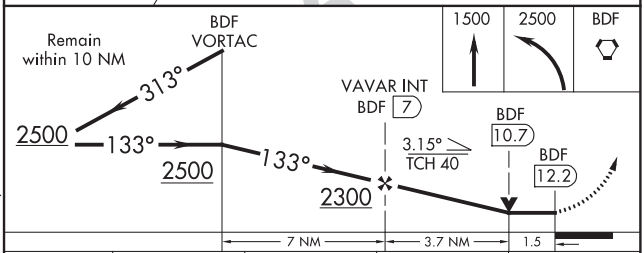

CATEGORY	A	B	C	D
S-13	1140-1 576 (600-1)		1140-1⅝ 576 (600-1⅝)	NA
C CIRCLING	1140-1 572 (600-1)		1200-1¾ 615 (700-1¾)	NA

EC-3, 10 SEP 2020 to 05 NOV 2020

LADYSMITH, WISCONSIN

AL-6704 (FAA)

20198

RNAV (GPS) RWY 14
RUSK COUNTY (RCX)

WAAS CH 77921 W14A	APP CRS 140°	Rwy ldg 4001 TDZE 1237 Apt Elev 1240

RNP APCH.

Rwy 14 helicopter visibility reduction below 1 SM NA. Straight-in Rwy 14 NA at night, Circling Rwy 1, 14, 19 NA at night. When local altimeter setting not received, use Rice Lake altimeter setting and increase all MDAs 100 feet.

MISSED APPROACH: Climb to 5000 direct FIMOG and hold, continue climb-in-hold to 5000.

AWOS-3	MINNEAPOLIS CENTER	UNICOM
118.125	133.65 281.5	122.8 (CTAF) L

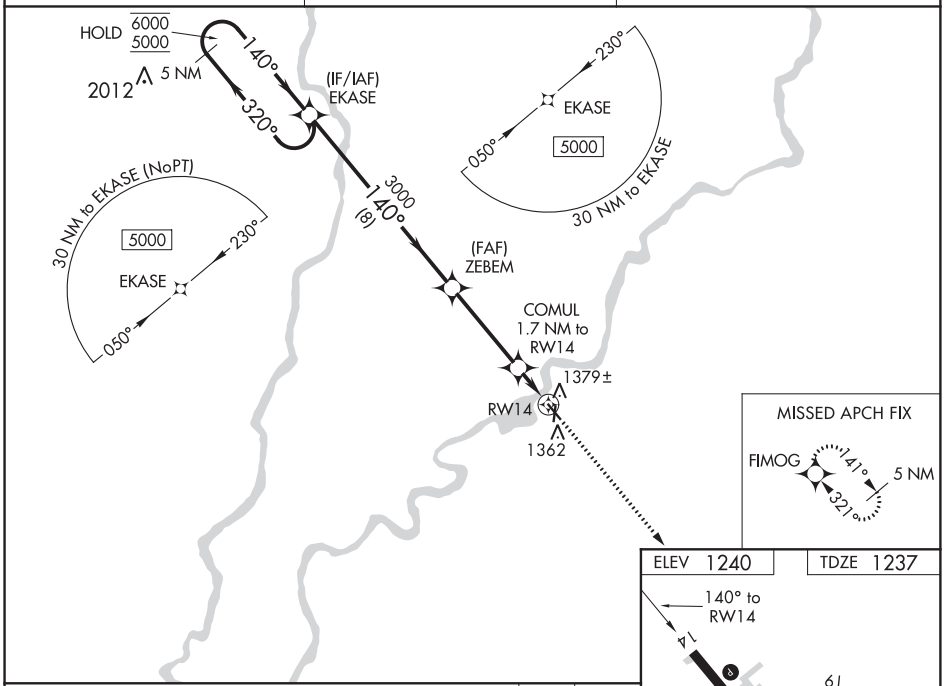

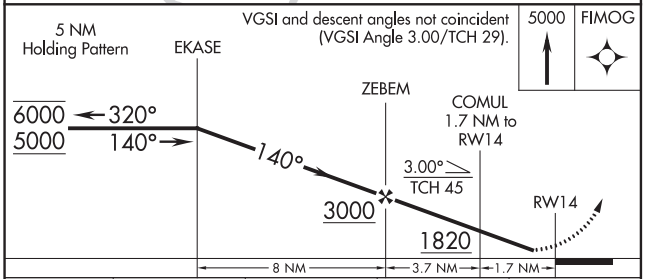

CATEGORY	A	B	C	D
LNAV MDA	1640-1 403 (400-1)		NA	
CIRCLING	1680-1 440 (500-1)	1700-1 460 (500-1)	NA	

REIL Rwys 14 and 32 L
MIRL Rwys 14-32 and 1-19 L

EC-3, 10 SEP 2020 to 05 NOV 2020

EC-3, 10 SEP 2020 to 05 NOV 2020

WAAS CH 70721 W32A	APP CRS 321°	Rwy ldg 4001 TDZE 1233 Apt Elev 1240

RNAV (GPS) RWY 32
RUSK COUNTY (RCX)

RNP APCH.

Circling to Rwy 1, 14, 19 NA at night. For uncompensated Baro-VNAV systems, LNAV/VNAV NA below -17°C or above 54°C . When local altimeter setting not received, use Rice Lake altimeter setting: increase all DAs/MDAs 100 feet. VDP and Baro-VNAV NA when using Rice Lake altimeter setting. Rwy 32 helicopter visibility below ¾ SM NA.

MISSED APPROACH: Climb to 5000 direct EKASE and hold, continue climb-in-hold to 5000.

AWOS-3	MINNEAPOLIS CENTER	UNICOM
118.125	133.65 281.5	122.8 (CTAF) L

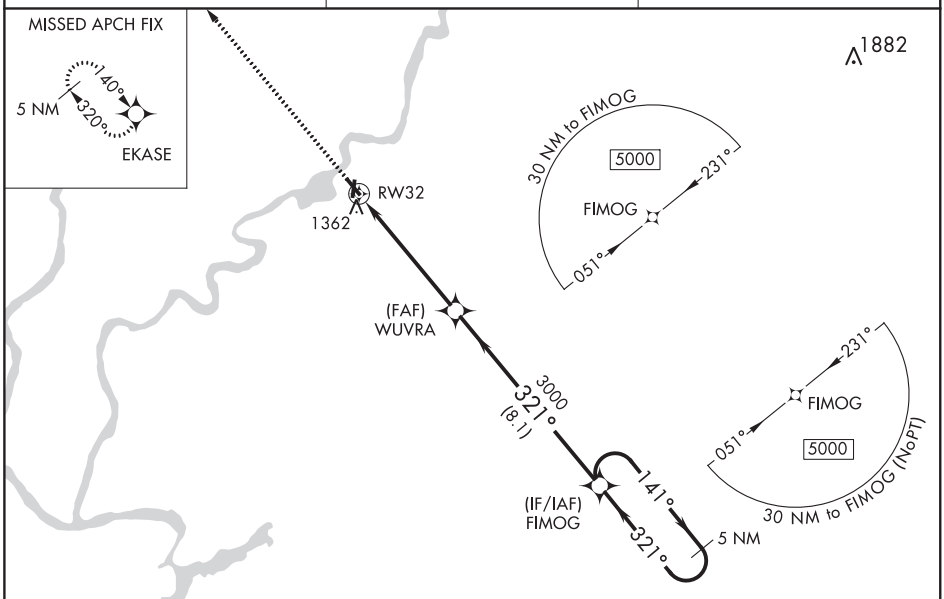

ELEV 1240 TDZE 1233

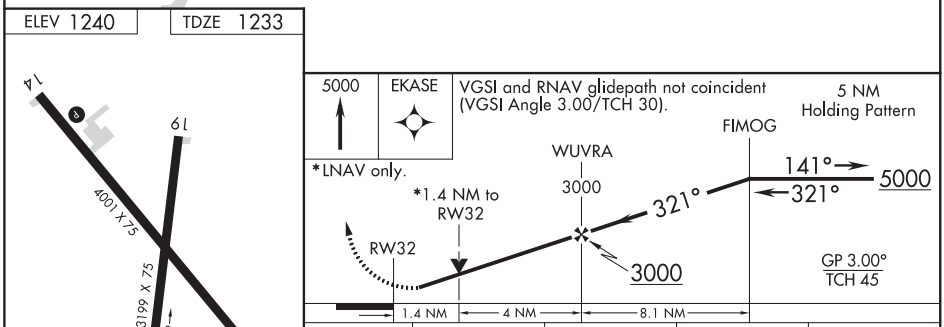

CATEGORY	A	B	C	D
LPV DA	1483-1 250 (300-1)		NA	
LNAV/VNAV DA	1510-1 277 (300-1)		NA	
LNAV MDA	1700-1 467 (500-1)		NA	
CIRCLING	1700-1 460 (500-1)		NA	

REIL Rwys 14 and 32 L
MIRL Rwys 14-32 and 1-19 L

EC-3, 10 SEP 2020 to 05 NOV 2020

EC-3, 10 SEP 2020 to 05 NOV 2020

LADYSMITH, WISCONSIN AL-6704 (FAA) 20254

NDB RCX	APP CRS	Rwy ldg	4001
356	330°	TDZE	1233
		Apt Elev	1240

NDB RWY 32
RUSK COUNTY (RCX)

When local altimeter setting not received, use Rice Lake altimeter setting and increase all MDA 100 feet. Procedure NA at night. Rwy 32 helicopter visibility reduction below 1 SM NA.

MISSED APPROACH: Climb to 3000 then climbing right turn to 5000 direct RCX NDB and hold, continue climb-in-hold to 5000.

AWOS-3	MINNEAPOLIS CENTER	UNICOM
118.125	133.65 281.5	122.8 (CTAF) L

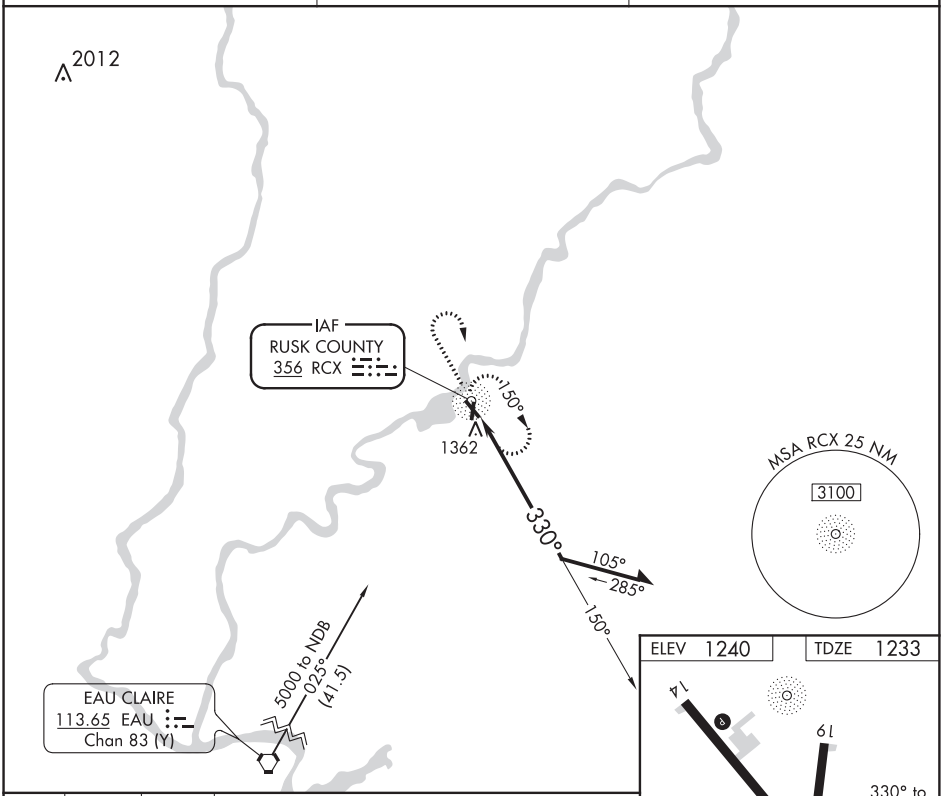

CATEGORY	A	B	C	D
S-32	1820-1 587 (600-1)		NA	
CIRCLING	1820-1 580 (600-1)		NA	

REIL Rwys 14 and 32 L
MIRL Rwys 14-32 and 1-19 L

EC-3, 10 SEP 2020 to 05 NOV 2020

EC-3, 10 SEP 2020 to 05 NOV 2020

APP CRS	Rwy ldg	3830
237°	TDZE	835
	Apt Elev	835

RNAV (GPS) RWY 23
GRAND GENEVA RESORT (CØ2)

NA

DME/DME RNP-0.3 NA. Procedure NA at night. Rwy 23 helicopter visibility reduction below 1 SM NA. Use Kenosha altimeter setting.

MISSED APPROACH: Climbing left turn to 3000 direct OWOZA and hold.

ENW ASOS	MILWAUKEE APP CON	UNICOM
127.175	135.875	122.8 (CTAF)

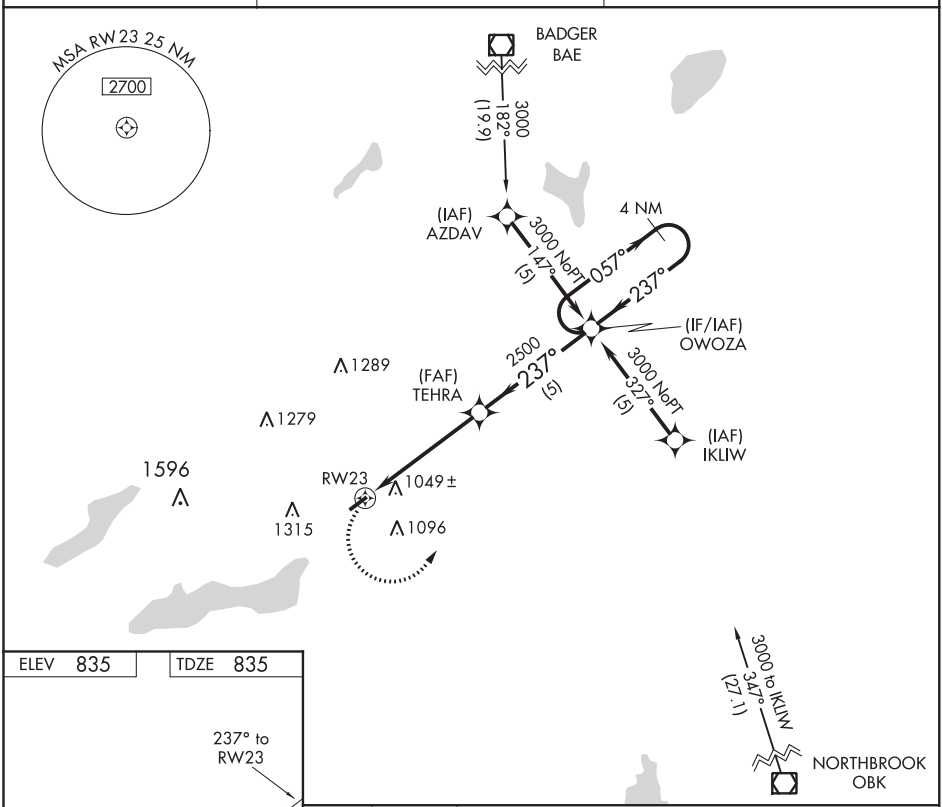

ELEV 835 TDZE 835

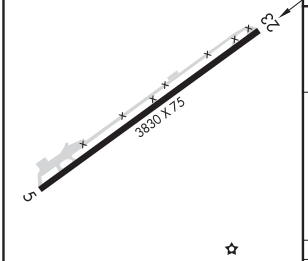

MIRL Rwy 5-23

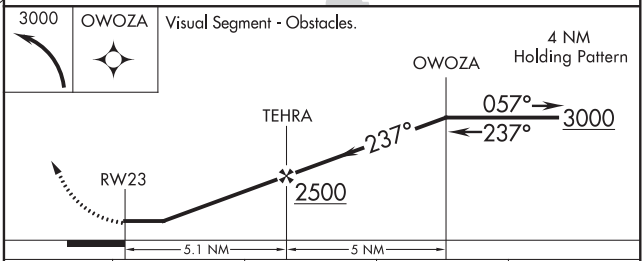

CATEGORY	A	B	C	D
LNAV MDA	1360-1 525 (600-1)		1360-1½ 525 (600-1½)	NA
CIRCLING	1500-1 665 (700-1)	1520-1 685 (700-1)	1520-2 685 (700-2)	NA

EC-3, 10 SEP 2020 to 05 NOV 2020

EC-3, 10 SEP 2020 to 05 NOV 2020

LAND O'LAKES, WISCONSIN

AL-5315 (FAA)

20198

RNAV (GPS) RWY 14

KINGS LAND O'LAKES (LNL)

APP CRS	Rwy ldg	3802 (day) 3601 (night)
145°	TDZE	1704
	Apt Elev	1704

If local altimeter setting not received, use Eagle River Union altimeter setting and increase all MDAs 40 feet. Helicopter visibility reduction below 1 SM NA. Circling Rwy 32 NA at night. Circling NA to Rwys 5 and 23. DME/DME RNP- 0.3 NA.

MISSED APPROACH: Climb to 3500 direct TOLOY and hold.

AWOS-3	MINNEAPOLIS CENTER	UNICOM
119.525	133.65 281.5	122.8 (CTAF) L

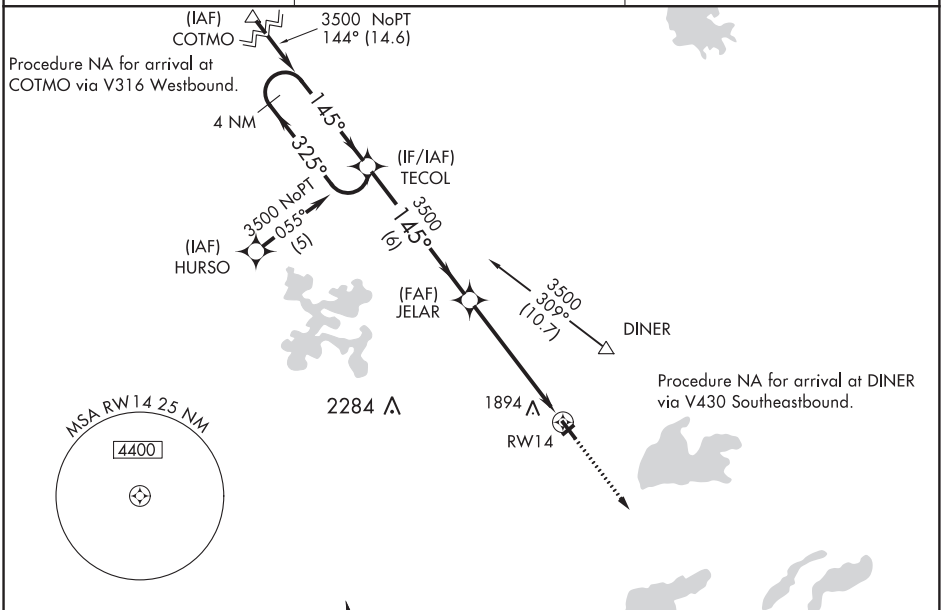



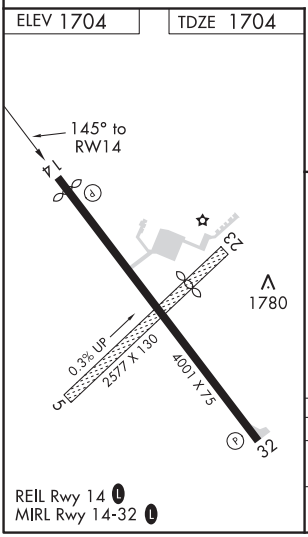

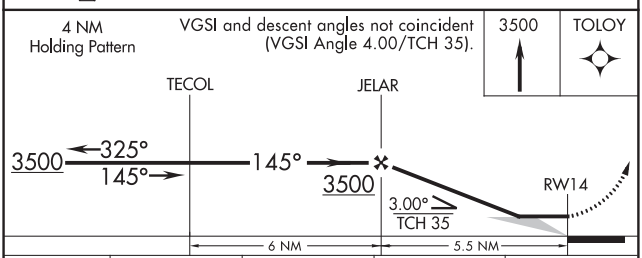

CATEGORY	A	B	C	D
LNAV MDA	2220-1 516 (600-1)		2220-1½ 516 (600-1½)	NA
CIRCLING	2220-1 516 (600-1)	2240-1 536 (600-1)	2240-1½ 536 (600-1½)	NA

EC-3, 10 SEP 2020 to 05 NOV 2020

EC-3, 10 SEP 2020 to 05 NOV 2020

APP CRS	Rwy ldg	4001
325°	TDZE	1704
	Apt Elev	1704

RNAV (GPS) RWY 32
KINGS LAND O'LAKES (LNL)

If local altimeter setting not received, use Eagle River Union altimeter setting and increase all MDAs 40 feet.
DME/DME RNP-0.3 NA. Helicopter visibility reduction below 1 SM NA. Circling NA to Rwys 5 and 23.
Straight-in Rwy 32 NA at night, Circling Rwy 32 NA at night.

MISSED APPROACH: Climb to 3500 direct TECOL and hold.

AWOS-3	MINNEAPOLIS CENTER	UNICOM
119.525	133.65 281.5	122.8 (CTAF) L

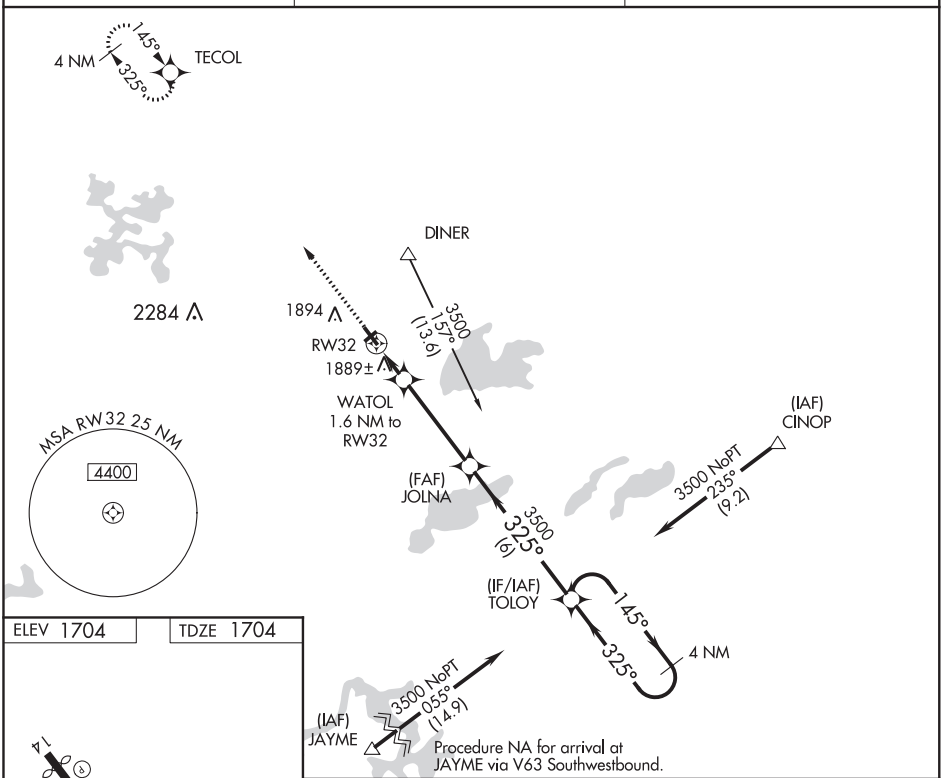

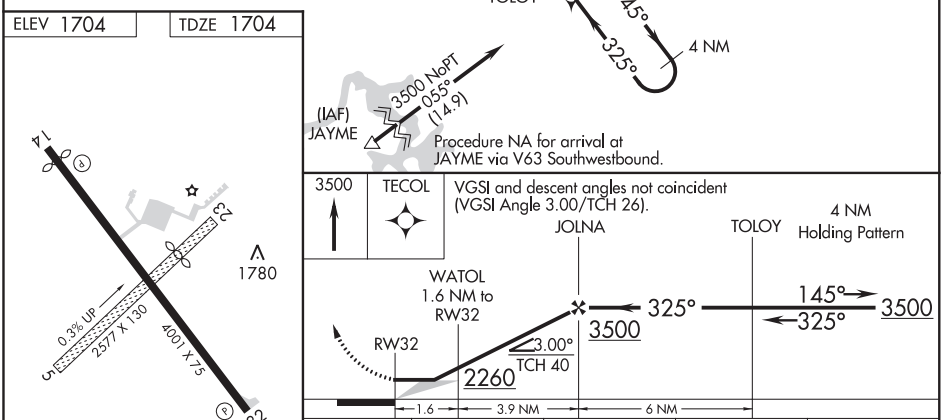

CATEGORY	A	B	C	D
LNAV MDA	2140-1 436 (500-1)		2140-1¼ 436 (500-1¼)	NA
CIRCLING	2200-1 496 (500-1)	2240-1 536 (600-1)	2240-1½ 536 (600-1½)	NA

EC-3, 10 SEP 2020 to 05 NOV 2020
EC-3, 10 SEP 2020 to 05 NOV 2020

LAWRENCEVILLE, ILLINOIS | AL-229 (FAA) | 18284

WAAS CH 93728 W09A	APP CRS 090°	Rwy ldg 5198 TDZE 428 Apt Elev 430

RNAV (GPS) RWY 9
LAWRENCEVILLE-VINCENNES INTL (LWV)

Baro-VNAV NA when using Mount Carmel altimeter setting. For uncompensated Baro-VNAV systems, LNAV/VNAV NA below -15°C (5°F) or above 41°C (105°F). DME/DME RNP-0.3 NA. When local altimeter setting not received use Mount Carmel altimeter setting and increase all DA 26 feet and all MDA 40 feet: increase LPV all Cats, LNAV/VNAV all Cats, and LNAV Cat C/D visibilities ⅛ mile. Circling to Rwy 36 NA at night.

MISSED APPROACH: Climb to 2600 direct YONUB and hold.

ASOS	EVANSVILLE APP CON ★	UNICOM
118.0	125.6 343.7	122.8 (CTAF) L

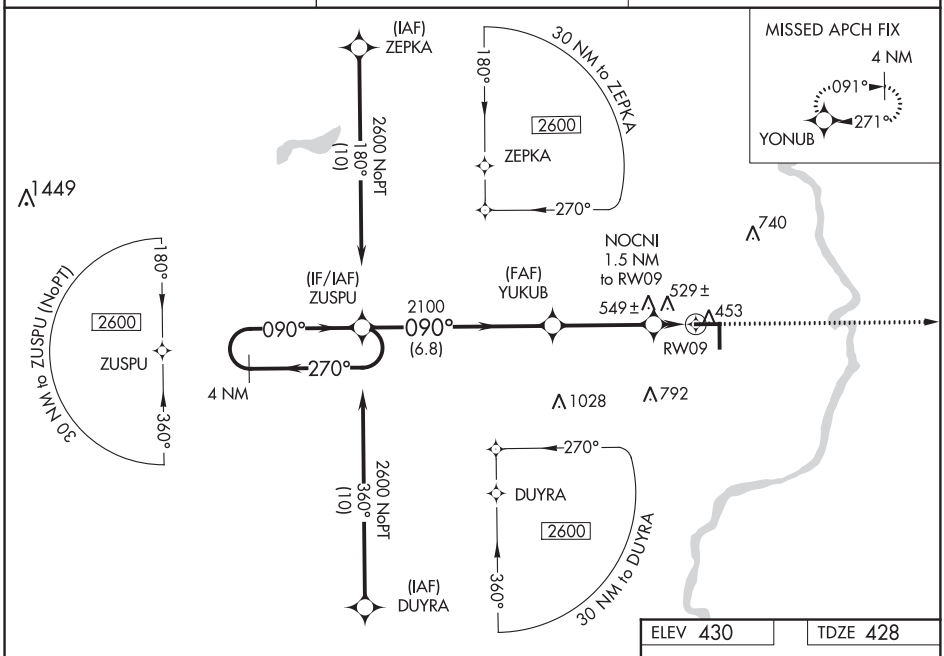

ELEV 430 | TDZE 428

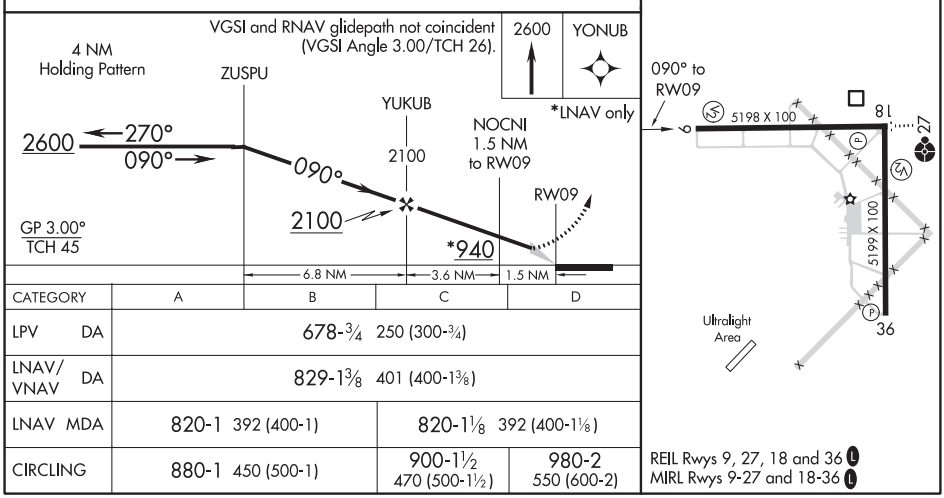

CATEGORY	A	B	C	D
LPV DA	678-¾ 250 (300-¾)			
LNAV/VNAV DA	829-1⅜ 401 (400-1⅜)			
LNAV MDA	820-1 392 (400-1)		820-1⅛ 392 (400-1⅛)	
CIRCLING	880-1 450 (500-1)		900-1½ 470 (500-1½)	980-2 550 (600-2)

REIL Rwys 9, 27, 18 and 36 L
MIRL Rwys 9-27 and 18-36 L

EC-3, 10 SEP 2020 to 05 NOV 2020

EC-3, 10 SEP 2020 to 05 NOV 2020

WAAS CH 53528 W18A	APP CRS 180°	Rwy ldg 5199 TDZE 430 Apt Elev 430

RNAV (GPS) RWY 18

LAWRENCEVILLE-VINCENNES INTL (LWV)

For uncompensated Baro-VNAV systems, LNAV/VNAV NA below -15°C (5°F) or above 41°C (105°F). DME/DME RNP-0.3 NA. Baro-VNAV and VDP NA when using Mount Carmel altimeter setting. When local altimeter setting not received, use Mount Carmel altimeter setting; increase all DA 26 feet, and all MDA 40 feet; increase LNAV/VNAV visibility all Cats ⅛ mile, LNAV visibility Cats C and D ¼ mile, and Circling visibility Cat C ⅛ mile. Circling to Rwy 36 NA at night.

MISSED APPROACH: Climb to 2600 direct VOCUT and hold.

ASOS	EVANSVILLE APP CON ★	UNICOM
118.0	125.6 343.7	122.8 (CTAF) L

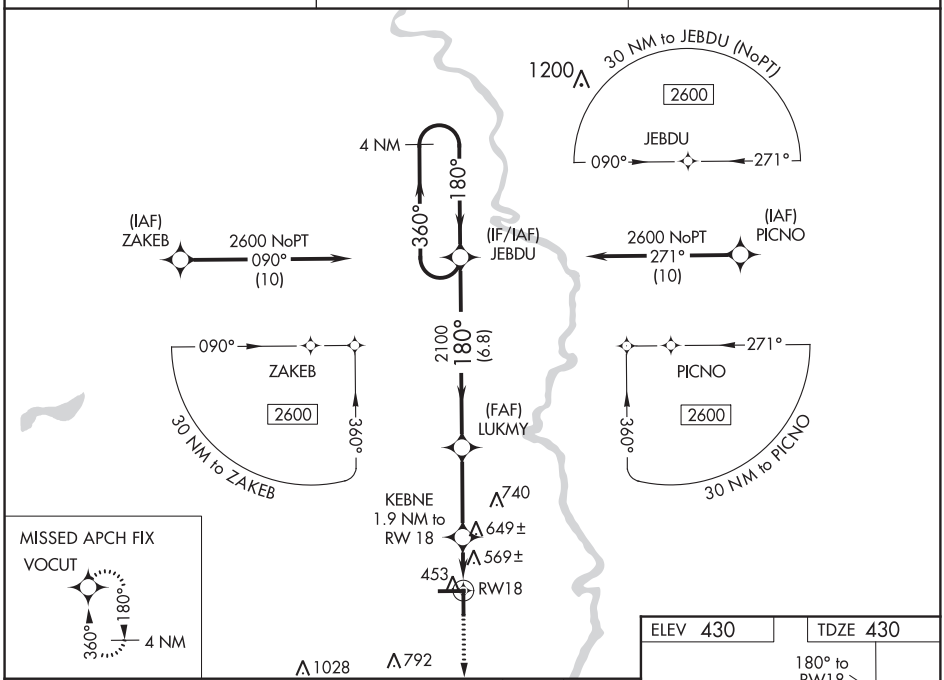

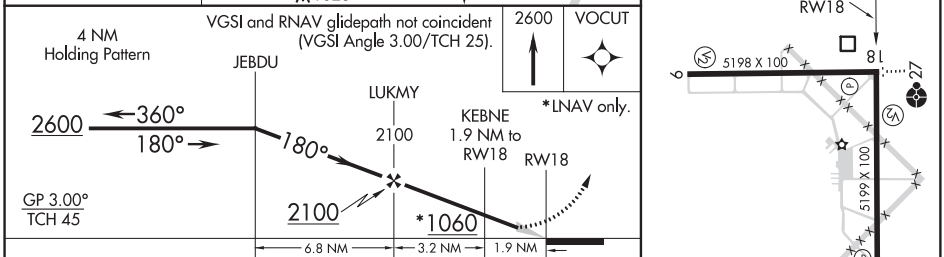

CATEGORY	A	B	C	D
LPV DA	630-¾ 200 (200-¾)			
LNAV/VNAV DA	876-1½ 446 (500-1½)			
LNAV MDA	940-1 510 (600-1)		940-1⅜ 510 (600-1⅜)	
CIRCLING	940-1 510 (600-1)		940-1½ 510 (600-1½)	980-2 550 (600-2)

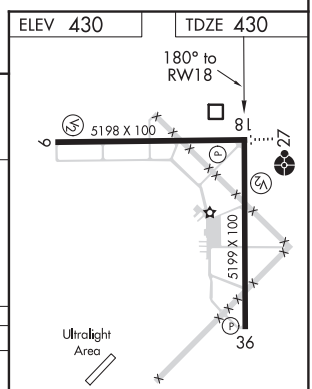

REIL Rwys 9, 27, 18 and 36 L
MIRL Rwys 9-27 and 18-36 L

EC-3, 10 SEP 2020 to 05 NOV 2020

EC-3, 10 SEP 2020 to 05 NOV 2020

LAWRENCEVILLE, ILLINOIS | AL-229 (FAA) | 19283

WAAS CH 63028 W27A	APP CRS 271°	Rwy ldg 5198 TDZE 430 Apt Elev 430

RNAV (GPS) RWY 27
LAWRENCEVILLE-VINCENNES INTL (LWV)

For uncompensated Baro-VNAV systems, LNAV/VNAV NA below -15°C (5°F) or above 41°C (105°F). DME/DME RNP-0.3 NA. Baro-VNAV and VDP NA when using Mount Carmel altimeter setting. When local altimeter setting not received use Mount Carmel altimeter setting and increase all DA 26 feet and all MDA 40 feet: increase LNAV/VNAV all Cats visibility ⅛ mile. Inop table does not apply to LNAV Cat C. For inop ODALS increase LNAV/VNAV all Cats visibility to 1⅜ miles. For inop ODALS when using Mount Carmel altimeter setting increase LPV all Cats visibility to ⅞ mile, LNAV/VNAV all Cats visibility to 1½ miles and LNAV Cats C and D visibility to 1⅛ miles. Circling to Rwy 36 NA at night.

ODALS

MISSED APPROACH: Climb to 2600 direct ZUSPU and hold.

ASOS	EVANSVILLE APP CON ★	UNICOM
118.0	125.6 343.7	122.8 (CTAF) L

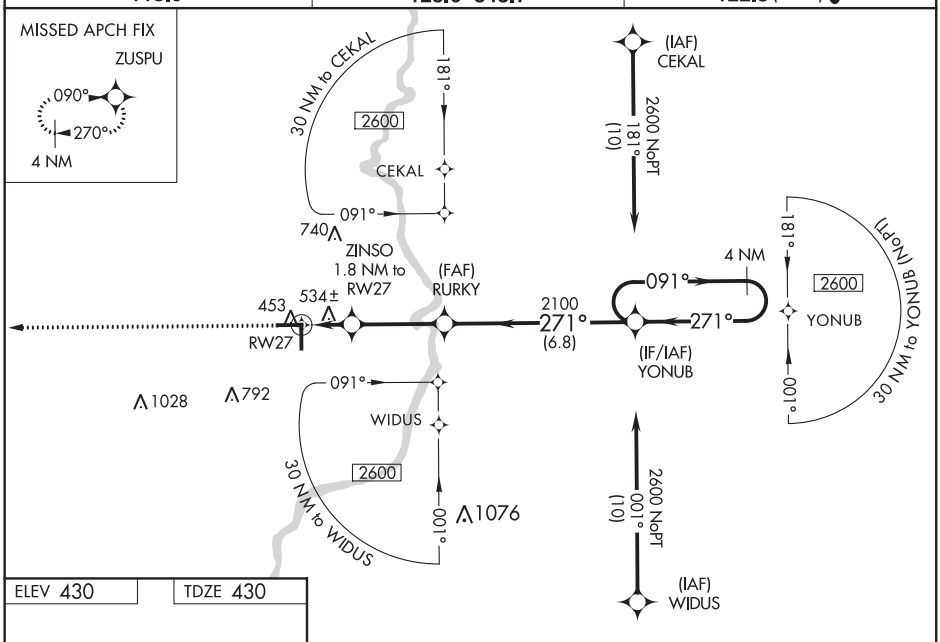

ELEV 430 | TDZE 430

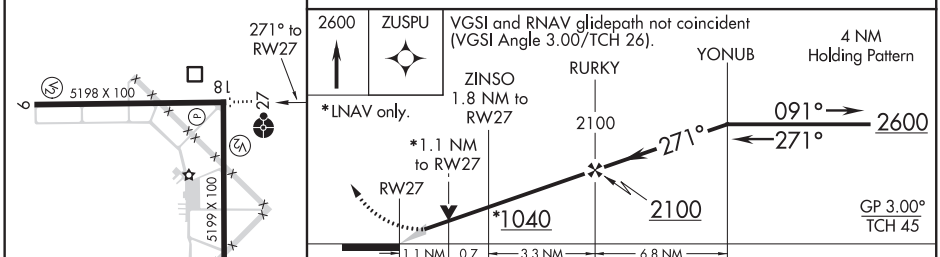

CATEGORY	A	B	C	D
LPV DA	680-¾ 250 (300-¾)			
LNAV/VNAV DA	832-1¼ 402 (500-1¼)			
LNAV MDA	800-¾ 370 (400-¾)		800-1 370 (400-1)	
CIRCLING	880-1 450 (500-1)		900-1½ 470 (500-1½)	980-2 550 (600-2)

REIL Rwys 9, 27, 18 and 36 L
MIRL Rwys 9-27 and 18-36 L

EC-3, 10 SEP 2020 to 05 NOV 2020

EC-3, 10 SEP 2020 to 05 NOV 2020

WAAS CH 99528 W36A	APP CRS 360°	Rwy ldg 5199 TDZE 428 Apt Elev 430

RNAV (GPS) RWY 36
LAWRENCEVILLE-VINCENNES INTL (LWV)

Baro-VNAV NA when using Mount Carmel altimeter setting. For uncompensated Baro-VNAV systems, LNAV/VNAV NA below -15°C (5°F) or above 41°C (105°F). Rwy 36 Straight-in and Circling minimums NA at night. DME/DME RNP-0.3 NA. Helicopter visibility reduction below 1 SM NA. When local altimeter setting not received, use Mount Carmel altimeter setting; increase all DA 26 feet and all MDA 40 feet; increase LNAV/VNAV visibility all Cats ⅛ mile and LNAV visibility Cats C and D ⅛ mile.

MISSED APPROACH: Climb to 2600 direct JEBDU and hold.

ASOS	EVANSVILLE APP CON ★	UNICOM
118.0	125.6 343.7	122.8 (CTAF) L

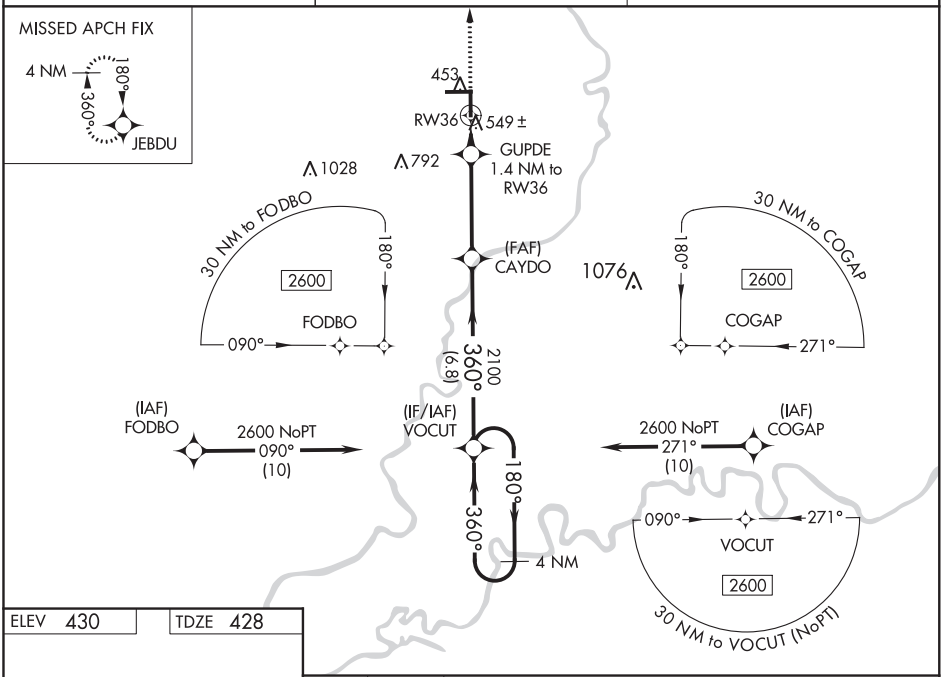

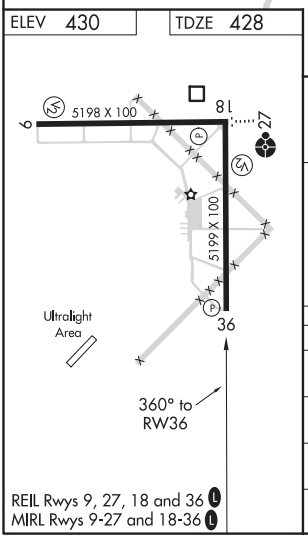

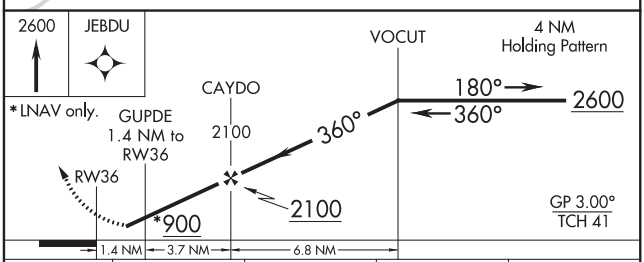

CATEGORY	A	B	C	D
LPV DA	678-1 250 (300-1)			
LNAV/VNAV DA	824-1⅜ 396 (400-1⅜)			
LNAV MDA	800-1 372 (400-1)			
CIRCLING	880-1 450 (500-1)		900-1½ 470 (500-1½)	980-2 550 (600-2)

EC-3, 10 SEP 2020 to 05 NOV 2020
EC-3, 10 SEP 2020 to 05 NOV 2020

LINCOLN, ILLINOIS AL-5697 (FAA) 20030

APP CRS	Rwy ldg	4000
035°	TDZE	593
	Apt Elev	594

RNAV (GPS) RWY 3
LOGAN COUNTY (AAA)

RNP APCH.

If local altimeter setting not received, use Springfield, IL altimeter setting and increase all MDAs 60 feet. VDP NA with Springfield, IL altimeter setting. Rwy 3 helicopter visibility reduction below ¾ SM NA.

MISSED APPROACH: Climb to 2700 direct PIMKE and hold.

AWOS-3	SPRINGFIELD APP CON ★	UNICOM
118.775	126.15 323.0	122.8 (CTAF) L

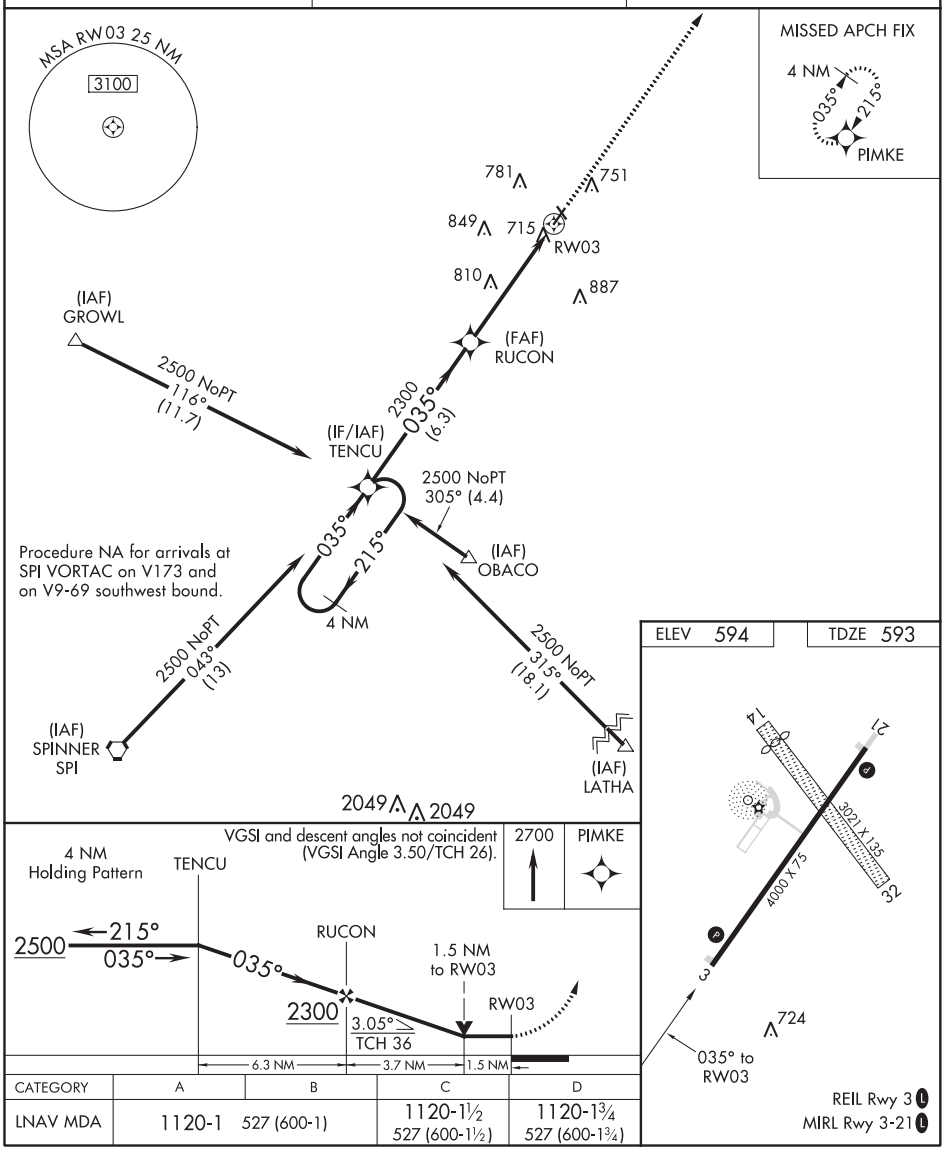

CATEGORY	A	B	C	D
LNAV MDA	1120-1 527 (600-1)		1120-1½ 527 (600-1½)	1120-1¾ 527 (600-1¾)

LINCOLN, ILLINOIS
Orig-B 18JUL19

40°10′N-89°20′W

LOGAN COUNTY (AAA)
RNAV (GPS) RWY 3

EC-3, 10 SEP 2020 to 05 NOV 2020

EC-3, 10 SEP 2020 to 05 NOV 2020

APP CRS	Rwy ldg	4000
215°	TDZE	594
	Apt Elev	594

RNAV (GPS) RWY 21
LOGAN COUNTY (AAA)

RNP APCH.

If local altimeter setting not received, use Springfield, IL altimeter setting and increase all MDAs 60 feet. VDP NA with Springfield, IL altimeter setting. Rwy 21 helicopter visibility reduction below ¾ SM NA.

MISSED APPROACH: Climbing left turn to 2700 direct PIMKE and hold.

AWOS-3	SPRINGFIELD APP CON ★	UNICOM
118.775	126.15 323.0	122.8 (CTAF) L

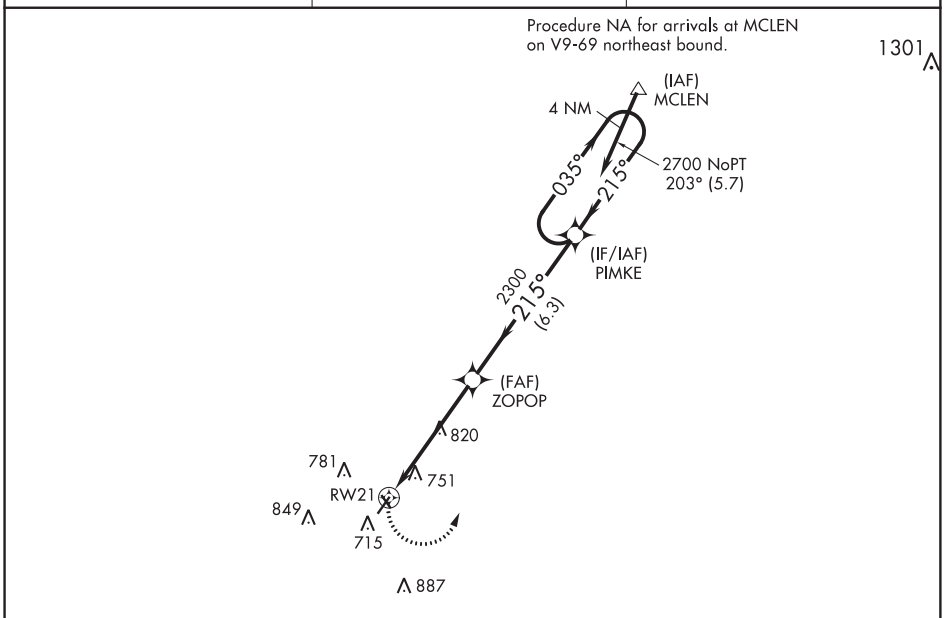

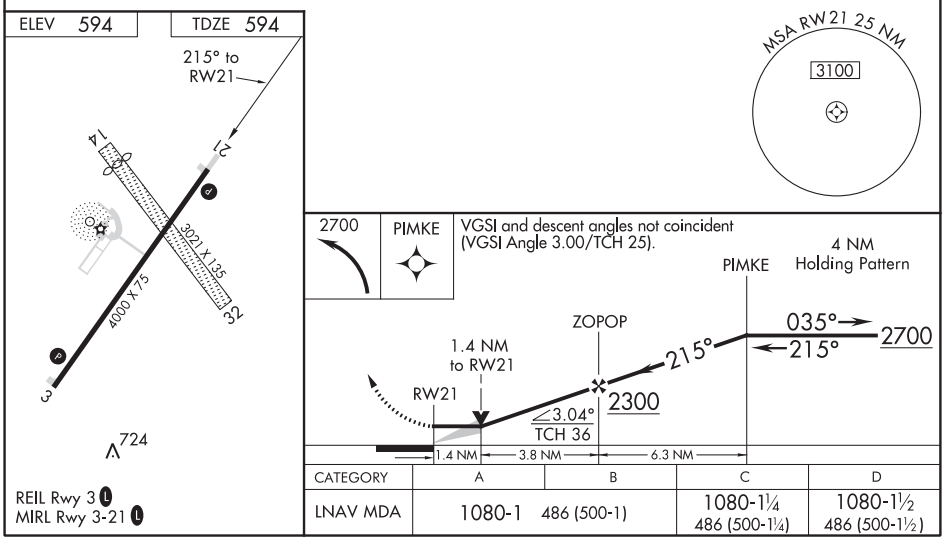

CATEGORY	A	B	C	D
LNAV MDA	1080-1 486 (500-1)		1080-1¼ 486 (500-1¼)	1080-1½ 486 (500-1½)

REIL Rwy 3 L
MIRL Rwy 3-21 L

EC-3, 10 SEP 2020 to 05 NOV 2020

EC-3, 10 SEP 2020 to 05 NOV 2020

LINCOLN, ILLINOIS AL-5697 (FAA) 20030

VOR RWY 3
LOGAN COUNTY (AAA)

VORTAC SPI 112.7 Chan 74	APP CRS 041°	Rwy ldg 4000 TDZE 593 Apt Elev 594

DME or RADAR required.

T A If local altimeter setting not received, use Springfield, IL altimeter setting and increase all MDAs 60 feet. Circling NA to Rwys 14 and 32. Rwy 3 helicopter visibility reduction below ¾ SM NA.

MISSED APPROACH: Climb to 2000 then climbing right turn to 2400 via SPI R-041 to QUOTA/19 DME/RADAR and hold.

AWOS-3	SPRINGFIELD APP CON ★	UNICOM
118.775	126.15 323.0	122.8 (CTAF) L

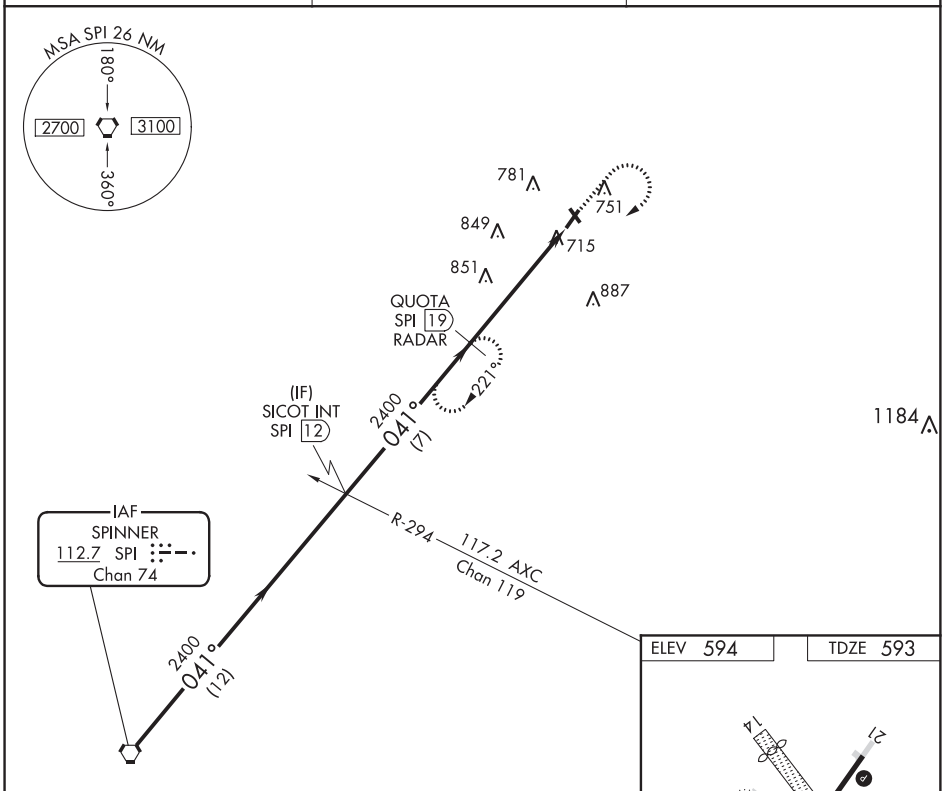

ELEV 594 TDZE 593

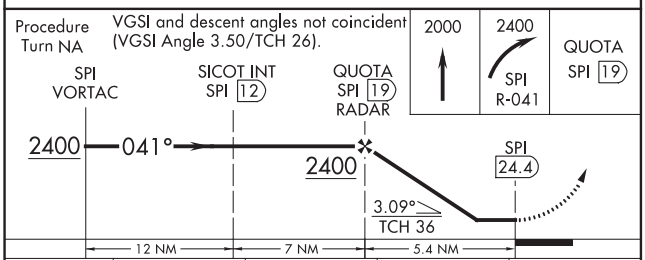

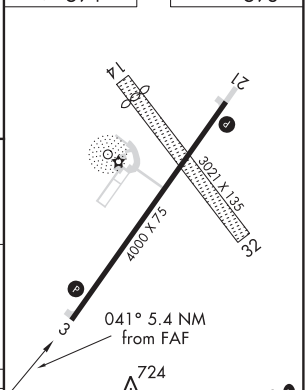

CATEGORY	A	B	C	D
S-3	1120-1 527 (600-1)	1120-1¼ 527 (600-1¼)	1120-1½ 527 (600-1½)	1120-1¾ 527 (600-1¾)
CIRCLING	1140-1 546 (600-1)	1140-1¼ 546 (600-1¼)	1140-1½ 546 (600-1½)	1160-2 566 (600-2)

FAF to MAP 5.4 NM

Knots	60	90	120	150	180
Min:Sec	5:24	3:36	2:42	2:10	1:48

EC-3, 10 SEP 2020 to 05 NOV 2020

EC-3, 10 SEP 2020 to 05 NOV 2020

APP CRS	Rwy ldg	3900
089°	TDZE	690
	Apt Elev	690

RNAV (GPS) RWY 9
LITCHFIELD MUNI (3LF)

RNP APCH.

When local altimeter setting not received, use Taylorville altimeter setting and increase all MDA 80 feet and LNAV Cat C visibility to 1½ SM. VDP NA with Taylorville altimeter setting. Rwy 9 helicopter visibility reduction below ¾ SM NA.

MISSED APPROACH: Climb to 3000 direct AFGUZ and hold.

AWOS-3	ST. LOUIS APP CON	UNICOM
118.175	124.2 353.9	122.8 (CTAF) L

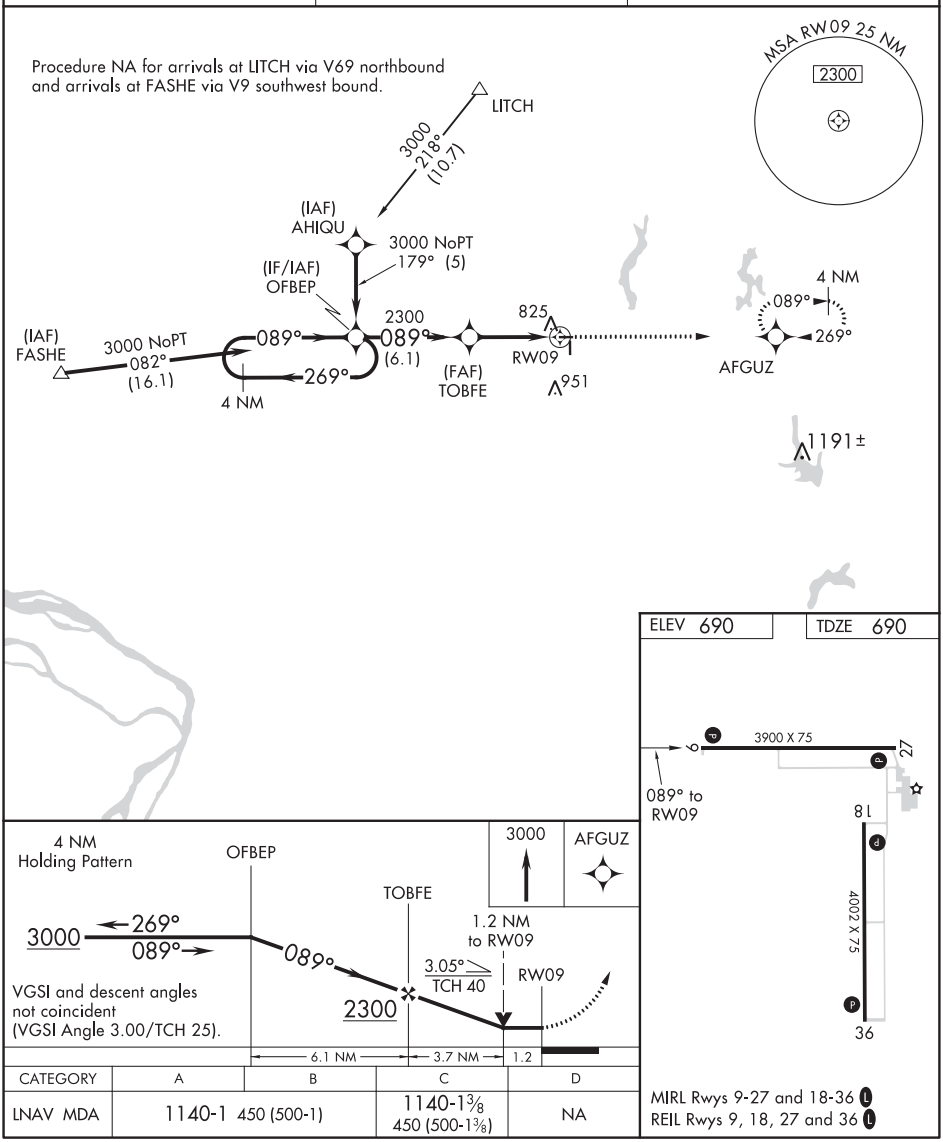

CATEGORY	A	B	C	D
LNAV MDA	1140-1 450 (500-1)		1140-1⅜ 450 (500-1⅜)	NA

MIRL Rwys 9-27 and 18-36 L
REIL Rwys 9, 18, 27 and 36 L

EC-3, 10 SEP 2020 to 05 NOV 2020

EC-3, 10 SEP 2020 to 05 NOV 2020

LITCHFIELD, ILLINOIS AL-6318 (FAA) 20142

WAAS CH 58203 W18A	APP CRS 179°	Rwy ldg 4002 TDZE 685 Apt Elev 690

RNAV (GPS) RWY 18
LITCHFIELD MUNI (3LF)

RNP APCH.

Baro-VNAV and VDP NA when using Taylorville altimeter setting. For uncompensated Baro-VNAV systems, LNAV/VNAV NA below -16°C or above 54°C. Rwy 18 helicopter visibility reduction below ¾ SM NA. When local altimeter setting not received, use Taylorville altimeter setting and increase all DA 73 feet and all MDA 80 feet. Increase LPV all Cats visibility to 1⅛ SM and LNAV Cat C visibility to 1⅜ SM.

MISSED APPROACH: Climb to 3000 direct OREPE and hold.

AWOS-3	ST. LOUIS APP CON	UNICOM
118.175	124.2 353.9	122.8 (CTAF) L

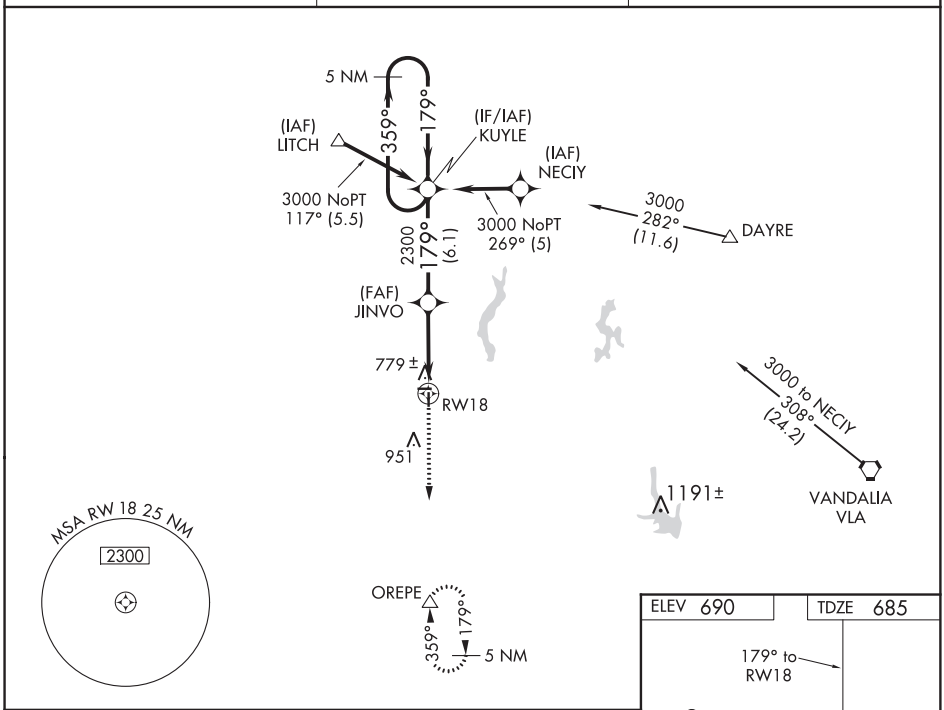

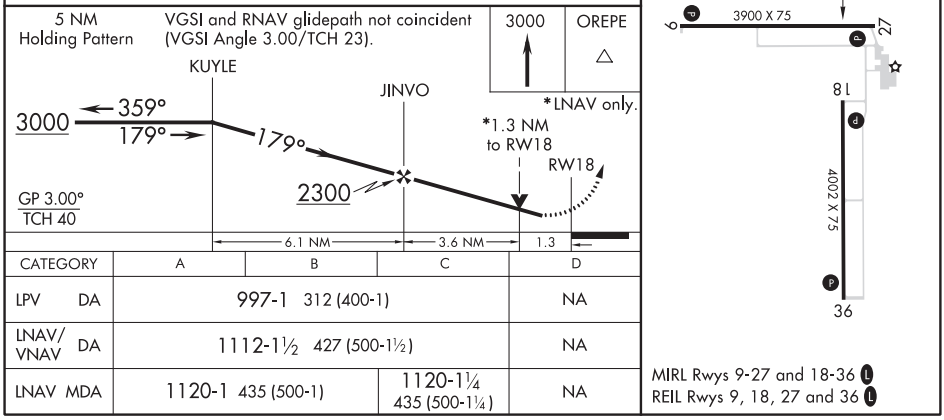

CATEGORY	A	B	C	D
LPV DA	997-1 312 (400-1)			NA
LNAV/VNAV DA	1112-1½ 427 (500-1½)			NA
LNAV MDA	1120-1 435 (500-1)		1120-1¼ 435 (500-1¼)	NA

MIRL Rwys 9-27 and 18-36 L
REIL Rwys 9, 18, 27 and 36 L

EC-3, 10 SEP 2020 to 05 NOV 2020

EC-3, 10 SEP 2020 to 05 NOV 2020

APP CRS	Rwy ldg	3900
269°	TDZE	690
	Apt Elev	690

RNAV (GPS) RWY 27
LITCHFIELD MUNI (3LF)

RNP APCH.

VDP NA with Taylorville altimeter setting. Rwy 27 helicopter visibility reduction below ¾ SM NA. When local altimeter setting not received, use Taylorville altimeter setting and increase all MDA 80 feet and LNAV Cat C visibility to 1⅜ SM.

MISSED APPROACH: Climb to 3000 direct OFBEP and hold.

AWOS-3	ST. LOUIS APP CON	UNICOM
118.175	124.2 353.9	122.8 (CTAF) L

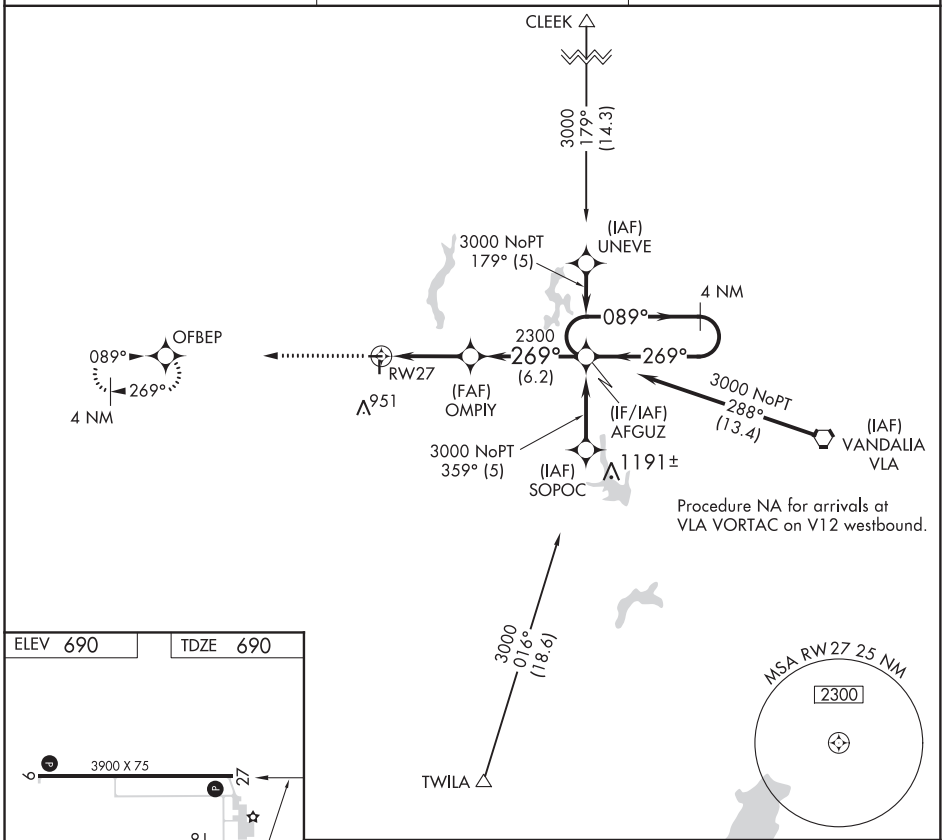

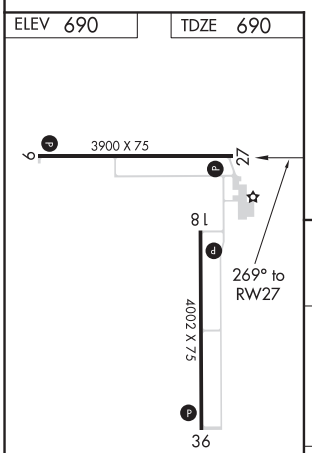

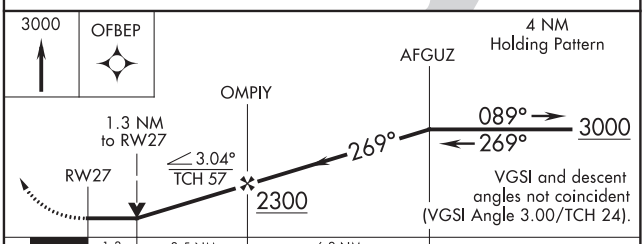

MIRL Rwys 9-27 and 18-36 L
REIL Rwys 9, 18, 27 and 36 L

CATEGORY	A	B	C	D
LNAV MDA	1120-1 430 (500-1)		1120-1¼ 430 (500-1¼)	NA

EC-3, 10 SEP 2020 to 05 NOV 2020
EC-3, 10 SEP 2020 to 05 NOV 2020

LITCHFIELD, ILLINOIS AL-6318 (FAA) 20142

WAAS CH 40403 W36A	APP CRS 359°	Rwy ldg 4002 TDZE 682 Apt Elev 690

RNAV (GPS) RWY 36
LITCHFIELD MUNI (3LF)

RNP APCH.

Baro-VNAV and VDP NA when using Taylorville altimeter setting. For uncompensated Baro-VNAV systems, LNAV/VNAV NA below -16°C or above 54°C. When local altimeter setting not received, use Taylorville altimeter setting and increase all DA 73 feet and all MDA 80 feet. Increase LNAV Cat C visibility to 1⅜ SM.

MISSED APPROACH: Climb to 3000 direct KUYLE and hold.

AWOS-3	ST. LOUIS APP CON	UNICOM
118.175	124.2 353.9	122.8 (CTAF) L

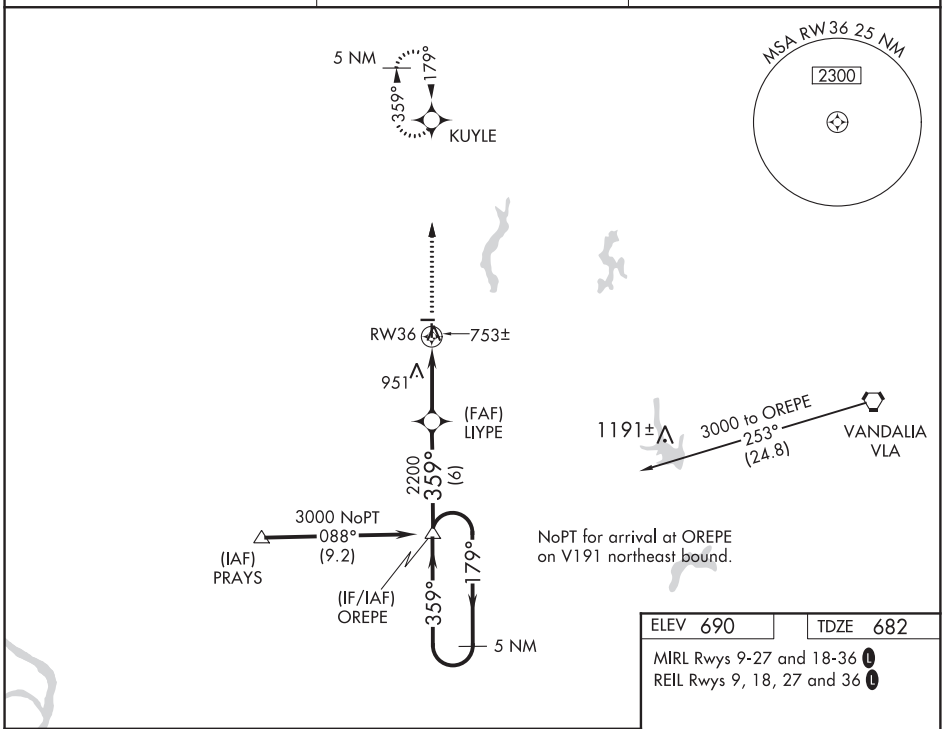

ELEV 690 TDZE 682

MIRL Rwys 9-27 and 18-36 L
REIL Rwys 9, 18, 27 and 36 L

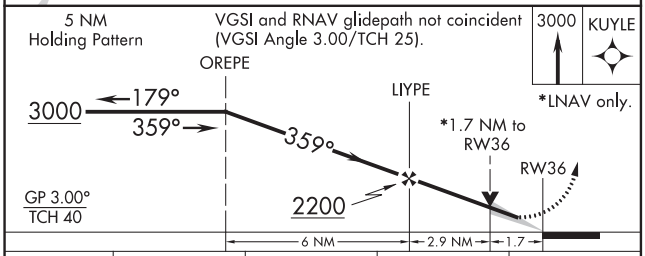

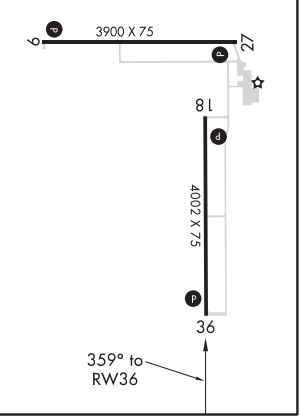

CATEGORY	A	B	C	D
LPV DA	958-1 276 (300-1)			NA
LNAV/VNAV DA	1013-1¼ 331 (400-1¼)			NA
LNAV MDA	1260-1 578 (600-1)		1260-1⅝ 578 (600-1⅝)	NA

LITCHFIELD, ILLINOIS
Orig-C 18JUL19

39°10'N-89°40'W

LITCHFIELD MUNI (3LF)
RNAV (GPS) RWY 36

EC-3, 10 SEP 2020 to 05 NOV 2020

RNAV (GPS) RWY 9
TRI-COUNTY RGNL (LNR)

WAAS CH 78206 W09A	APP CRS 090°	Rwy ldg 5000 TDZE 717 Apt Elev 717

Helicopter visibility reduction below ¾ SM NA. DME/DME RNP-0.3 NA. For uncompensated Baro-VNAV systems, LNAV/VNAV NA below -16°C (4°F) or above 54°C (130°F). When local altimeter setting not received, use Boscobel altimeter setting and increase all DAs/MDAs 60 feet, and all visibilities ¼ mile. Baro-VNAV NA when using Boscobel altimeter setting. Night landing: Rwy 18 NA. -30°C

MISSED APPROACH: Climb to 3000 direct CABIG and hold.

ASOS	MADISON APP CON ★	UNICOM
119.425	135.45 343.7	123.0 (CTAF) L

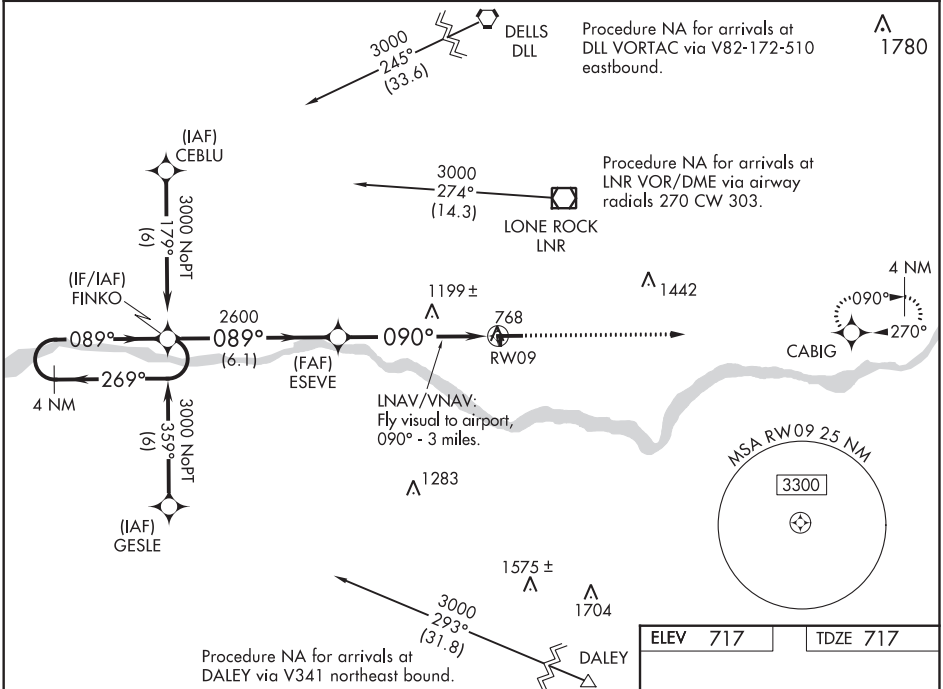

ELEV 717	TDZE 717

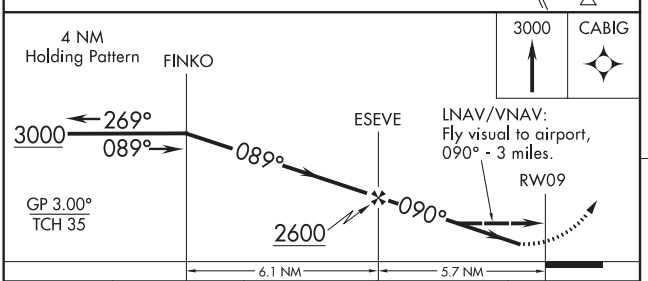

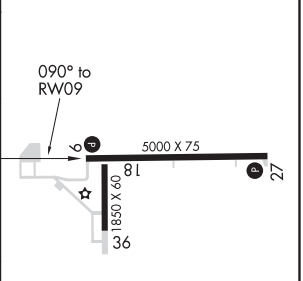

CATEGORY	A	B	C	D
LPV DA	994-1 277 (300-1)			NA
LNAV/VNAV DA	1659-2 942 (1000-2)		1659-2¾ 942 (1000-2¾)	NA
LNAV MDA	1460-1 743 (800-1)	1460-1¼ 743 (800-1¼)	1460-2¼ 743 (800-2¼)	NA
CIRCLING	1520-1 803 (900-1)	1520-1¼ 803 (900-1¼)	1520-2¼ 803 (900-2¼)	NA

REIL Rwy 27 L
MIRL Rwys 9-27 and 18-36 L

EC-3, 10 SEP 2020 to 05 NOV 2020

EC-3, 10 SEP 2020 to 05 NOV 2020

LONE ROCK, WISCONSIN — AL-235 (FAA) — 20198

RNAV (GPS) RWY 27
TRI-COUNTY RGNL (LNR)

WAAS CH 69506 W27A	APP CRS 270°	Rwy ldg 5000 TDZE 717 Apt Elev 717

Visibility reduction by helicopters NA. DME/DME RNP-0.3 NA.
For uncompensated Baro-VNAV systems, LNAV/VNAV NA below -16°C (4°F) or above 54°C (130°F). When local altimeter setting not received, use Boscobel altimeter setting and increase all DAs/MDAs 60 feet, and all visibilities ¼ mile. Baro-VNAV NA when using Boscobel altimeter setting. Night landing: Rwy 18 NA.

-30°C

MISSED APPROACH: Climb to 3000 direct FINKO and hold.

ASOS	MADISON APP CON *	UNICOM
119.425	135.45 343.7	123.0 (CTAF) L

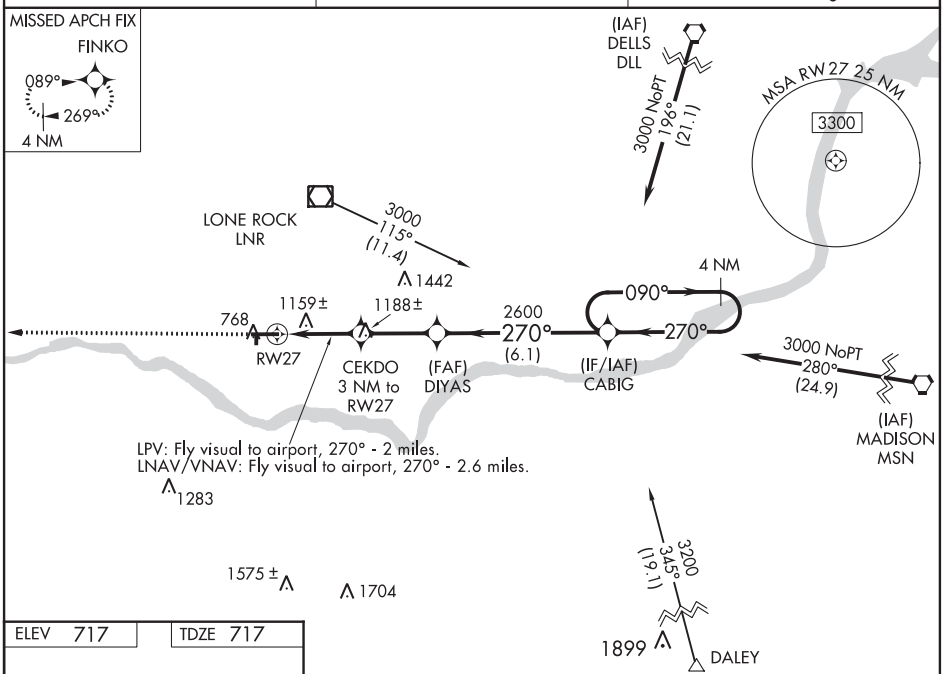

ELEV 717 | TDZE 717

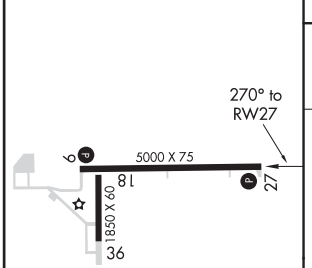



CATEGORY	A	B	C	D
LPV DA	1375-2 658 (700-2)			NA
LNAV/VNAV DA	1584-2 867 (900-2)		1584-2½ 867 (900-2½)	NA
LNAV MDA	1420-1 703 (800-1)		1420-2 703 (800-2)	NA
CIRCLING	1520-1 803 (900-1)	1520-1¼ 803 (900-1¼)	1520-2¼ 803 (900-2¼)	NA

REIL Rwy 27 L
MIRL Rwys 9-27 and 18-36 L

EC-3, 10 SEP 2020 to 05 NOV 2020

EC-3, 10 SEP 2020 to 05 NOV 2020

LOC RWY 27
TRI-COUNTY RGNL (LNR)

LOC/DME I-LNR	APP CRS	Rwy ldg	5000
108.35	270°	TDZE	717
Chan 20 (Y)		Apt Elev	717

NA
-30°C

If local altimeter setting not received, use Boscobel altimeter setting and increase all MDAs 60 feet.
Helicopter visibility reduction below ¾ NA.
Night landing: Rwy 18 NA.

MISSED APPROACH: Climb to 2000 then climbing right turn to 3000 direct LNR VOR/DME and hold.

ASOS	MADISON APP CON *	UNICOM
119.425	135.45 343.7	123.0 (CTAF) L

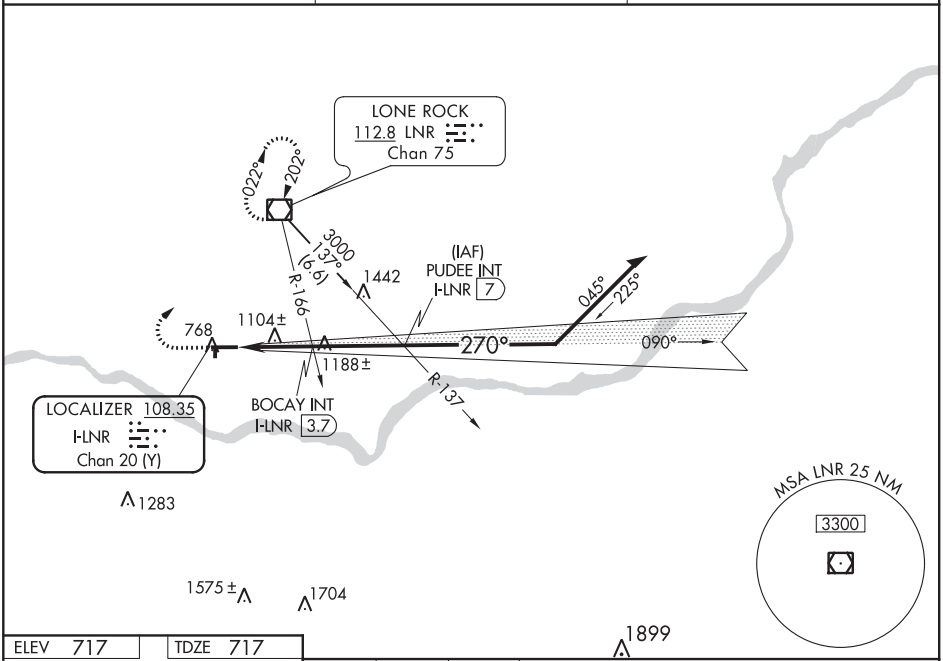

ELEV 717 TDZE 717

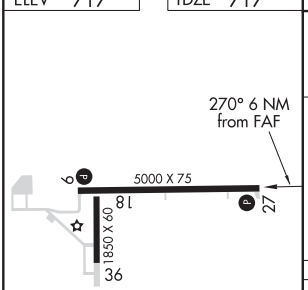

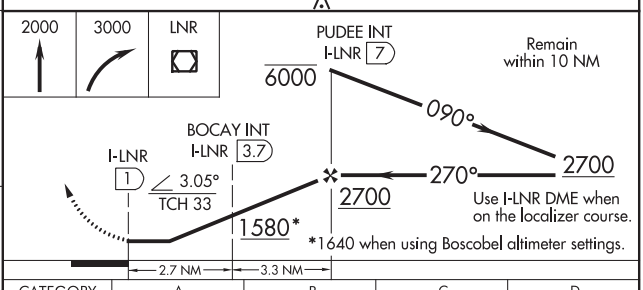

CATEGORY	A	B	C	D
S-27	1580-1 863 (900-1)	1580-1¼ 863 (900-1¼)	1580-2½ 863 (900-2½)	NA
CIRCLING	1580-1 863 (900-1)	1580-1¼ 863 (900-1¼)	1580-2½ 863 (900-2½)	NA
BOCAY FIX MINIMUMS				
S-27	1360-1 643 (700-1)		1360-1¾ 643 (700-1¾)	NA
CIRCLING	1500-1 783 (800-1)	1500-1¼ 783 (800-1¼)	1500-2¼ 783 (800-2¼)	NA

REIL Rwy 27 L
MIRL Rwys 9-27 and 18-36 L

FAF to MAP 6 NM					
Knots	60	90	120	150	180
Min:Sec	6:00	4:00	3:00	2:24	2:00

EC-3, 10 SEP 2020 to 05 NOV 2020
EC-3, 10 SEP 2020 to 05 NOV 2020

LONE ROCK, WISCONSIN | AL-235 (FAA) | 20254

VOR-A
TRI-COUNTY RGNL (LNR)

VOR/DME LNR	APP CRS	Rwy ldg	N/A
112.8	203°	TDZE	N/A
Chan 75		Apt Elev	717

When local altimeter setting not received, use Boscobel altimeter setting and increase all MDAs 60 feet, and all visibilities ¼ mile. Night landing: Rwy 18 NA. Helicopter visibility reduction below 1 SM NA.

-30°C

MISSED APPROACH: Climb to 3000 then left turn direct LNR VOR/DME and hold.

ASOS	MADISON APP CON ★	UNICOM
119.425	135.45 343.7	123.0 (CTAF) L

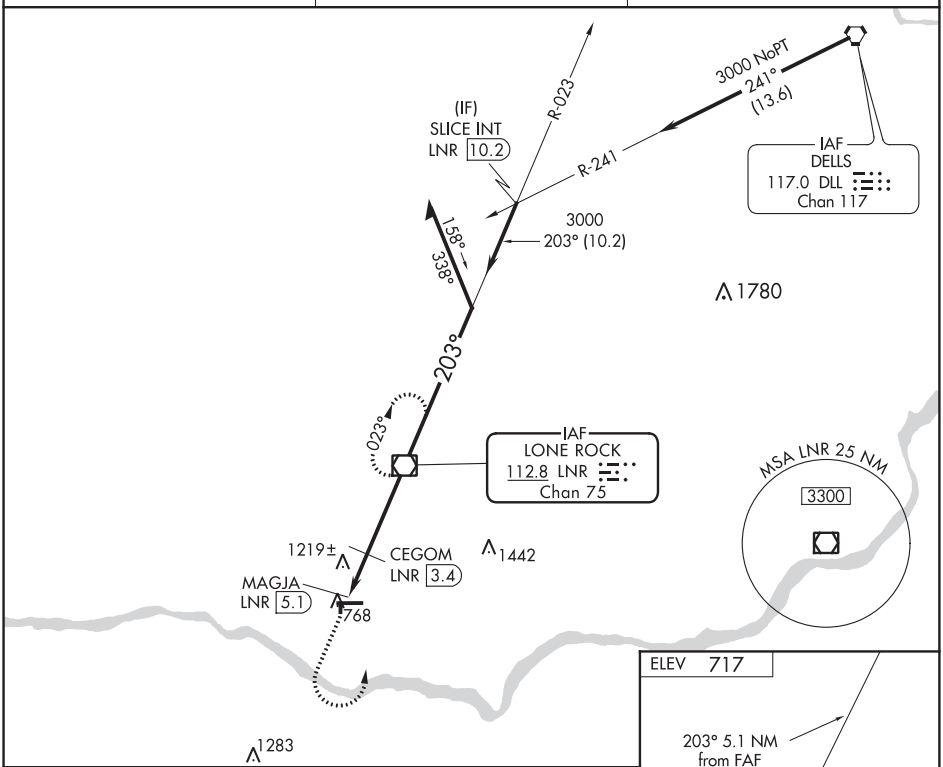

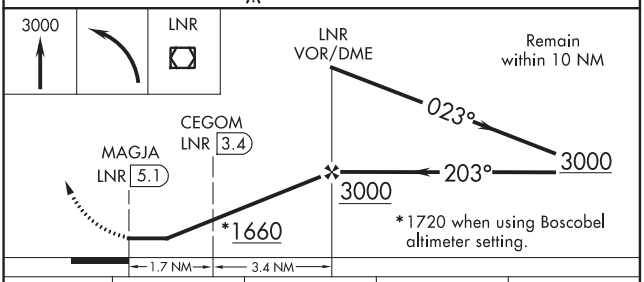

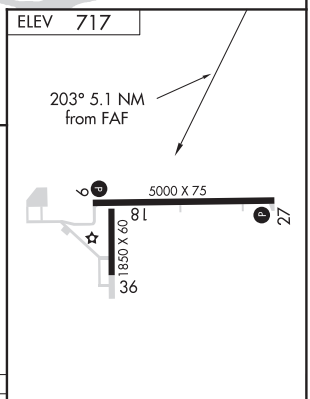

CATEGORY	A	B	C	D
CIRCLING	1660-1¼ 943 (1000-1¼)		1660-2¾ 943 (1000-2¾)	NA
CEGOM FIX MINIMUMS				
CIRCLING	1520-1 803 (900-1)	1520-1¼ 803 (900-1¼)	1520-2¼ 803 (900-2¼)	NA

REIL Rwy 27 L
MIRL Rwys 9-27 and 18-36 L

FAF to MAP 5.1 NM

Knots	60	90	120	150	180
Min:Sec	5:06	3:24	2:33	2:02	1:42

EC-3, 10 SEP 2020 to 05 NOV 2020

EC-3, 10 SEP 2020 to 05 NOV 2020

WAAS CH 82531 W09A	APP CRS 089°	Rwy ldg 5100 TDZE 706 Apt Elev 706

RNAV (GPS) RWY 9
MACOMB MUNI (MQB)

RNP APCH.

Circling to Rwy 18, 36 NA at night. Baro-VNAV and VDP NA when using Burlington IA altimeter setting. For uncompensted Baro-VNAV systems, LNAV/VNAV NA below -16°C or above 54°C. When local altimeter not received, use Burlington IA altimeter setting and increase all DA 63 feet and all MDA 80 feet; increase LNAV visibilities Cat C/D and Circling Cat C/D visibility ¼ SM.

MISSED APPROACH: Climb to 2300 direct WULIN and hold.

AWOS-3	CHICAGO CENTER	UNICOM
119.025	135.6 316.1	122.8 (CTAF) L

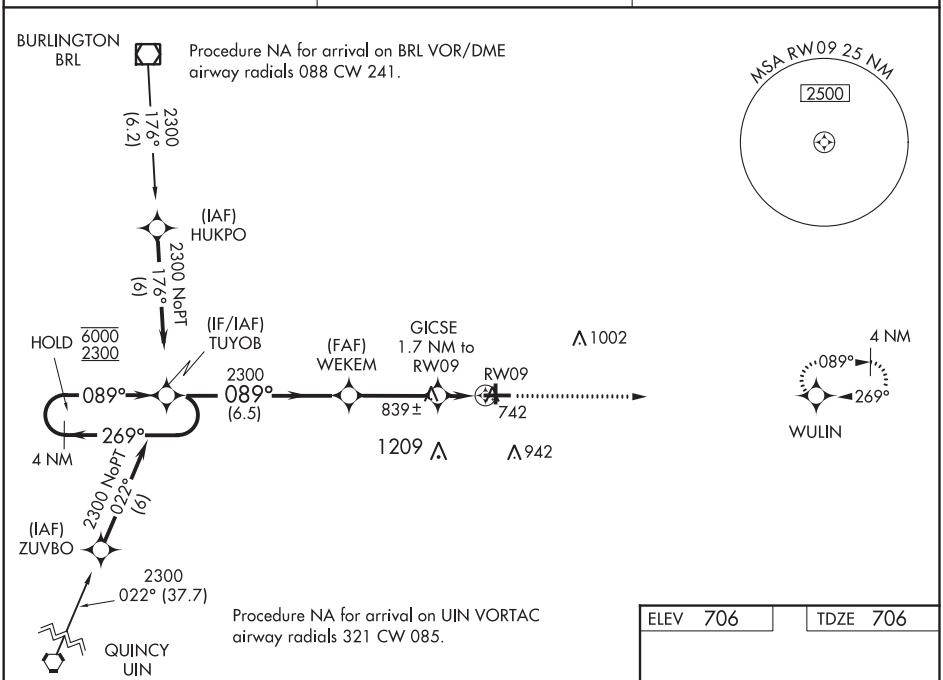

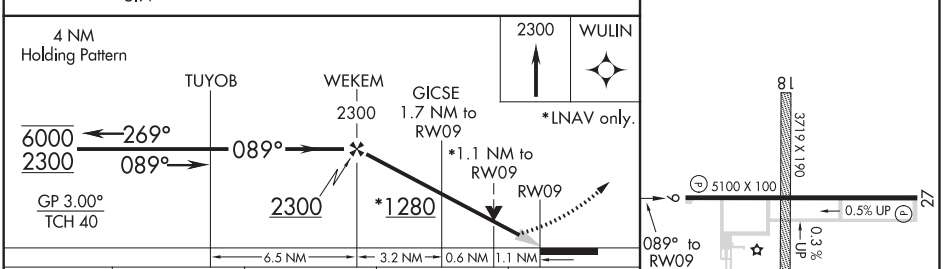

CATEGORY	A	B	C	D
LPV DA	906-1 200 (200-1)			
LNAV/VNAV DA	1110-1⅜ 404 (500-1⅜)			
LNAV MDA	1100-1 394 (400-1)		1100-1⅛ 394 (400-1⅛)	
CIRCLING	1120-1 414 (500-1)	1260-1 554 (600-1)	1260-1½ 554 (600-1½)	1300-2 594 (600-2)

REIL Rwys 9 and 27 L
HIRL Rwy 9-27 L

EC-3, 10 SEP 2020 to 05 NOV 2020

EC-3, 10 SEP 2020 to 05 NOV 2020

MACOMB, ILLINOIS | AL-5629 (FAA) | 20198

WAAS CH 40331 W27A	APP CRS 269°	Rwy ldg 5100 TDZE 686 Apt Elev 706

RNAV (GPS) RWY 27
MACOMB MUNI (MQB)

RNP APCH.

Circling to Rwy 18, 36 NA at night. Baro-VNAV and VDP NA when using Burlington IA altimeter setting. For uncompensated Baro-VNAV systems, LNAV/VNAV NA below -16°C or above 54°C. When local altimeter setting not received, use Burlington IA altimeter setting and increase all DA 63 feet and all MDA 80 feet; increase LNAV visibilities Cat C/D ⅛ SM, and Circling Cat C/D ¼ SM.

MISSED APPROACH: Climb to 2300 direct TUYOB and hold.

AWOS-3	CHICAGO CENTER	UNICOM
119.025	135.6 316.1	122.8 (CTAF) L

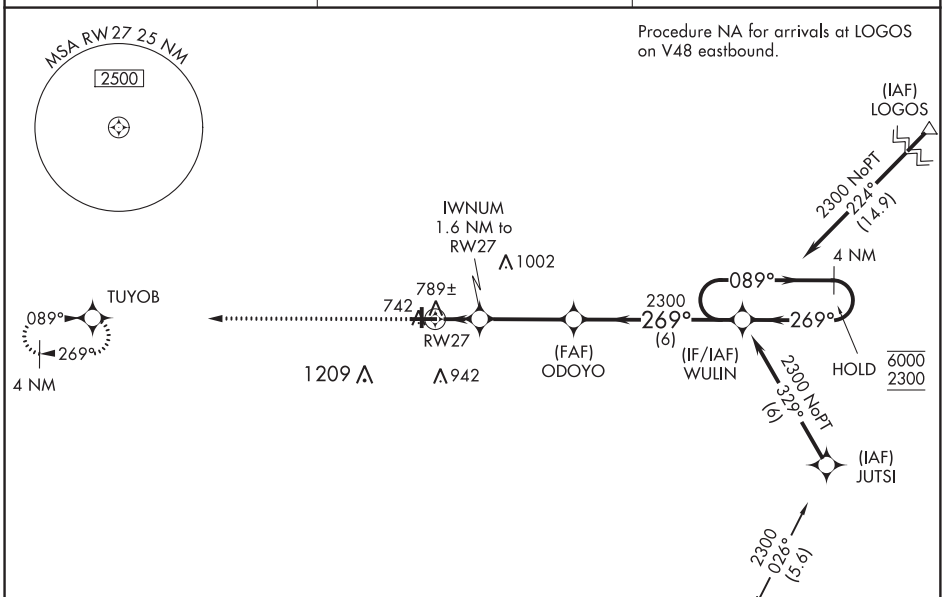

ELEV 706 | TDZE 686

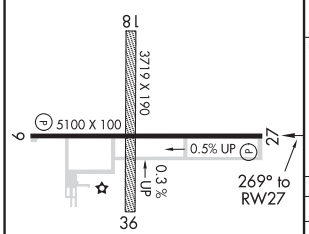

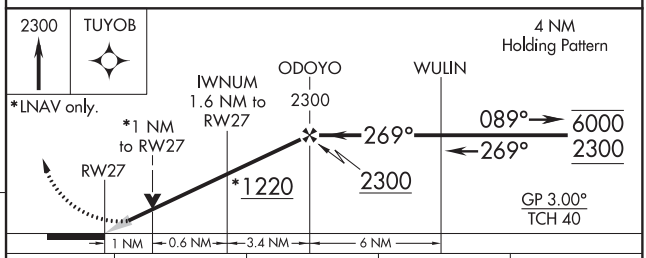

CATEGORY	A	B	C	D
LPV DA	886-1 200 (200-1)			
LNAV/VNAV DA	977-1 291 (300-1)			
LNAV MDA	1040-1 354 (400-1)			
CIRCLING	1120-1 414 (500-1)	1260-1 554 (600-1)	1260-1½ 554 (600-1½)	1300-2 594 (600-2)

REIL Rwys 9 and 27 L
HIRL Rwy 9-27 L

EC-3, 10 SEP 2020 to 05 NOV 2020

EC-3, 10 SEP 2020 to 05 NOV 2020

LOC I-MQB	APP CRS	Rwy ldg	5100
110.3	269°	TDZE	686
		Apt Elev	706

LOC RWY 27
MACOMB MUNI (MQB)

If local altimeter setting not received, use Burlington, IA altimeter setting and increase all MDAs 80 feet.
ADF required.

MISSED APPROACH: Climb to 2300 then right turn direct JZY NDB and hold.

AWOS-3	CHICAGO CENTER	UNICOM
119.025	135.6 316.1	122.8 (CTAF) L

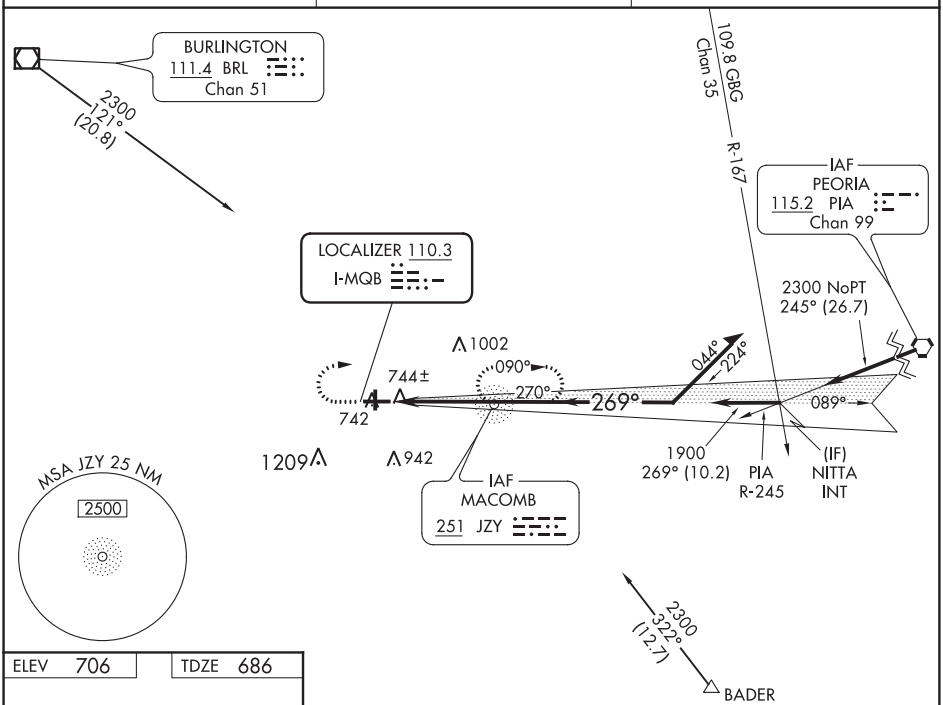

ELEV 706	TDZE 686

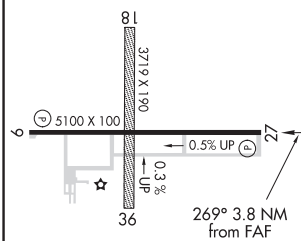

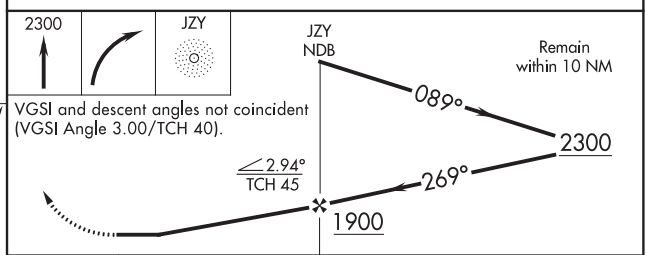

VGSI and descent angles not coincident (VGSI Angle 3.00/TCH 40).

REIL Rwys 9 and 27 L
HIRL Rwy 9-27 L

FAF to MAP 3.8 NM					
Knots	60	90	120	150	180
Min:Sec	3:48	2:32	1:54	1:31	1:16

CATEGORY	A	B	C	D
S-27	1000-1 314 (300-1)			
CIRCLING	1120-1 414 (500-1)	1260-1 554 (600-1)	1260-1½ 554 (600-1½)	1300-2 594 (600-2)

EC-3, 10 SEP 2020 to 05 NOV 2020
EC-3, 10 SEP 2020 to 05 NOV 2020

MADISON, WISCONSIN AL-9015 (FAA) 20254

VOR or GPS-A
BLACKHAWK AIRFIELD (87Y)

VORTAC MSN	APP CRS	Rwy ldg	N/A
108.6	106°	TDZE	N/A
Chan 23		Apt Elev	920

NA

Use Dane County Truax Field altimeter setting.
DME required.

MISSED APPROACH: Climb to 2000 then climbing left turn to 3500 via heading 045° and MSN R-089 to DREAR/MSN 12.7 DME and hold.

MADISON APP CON★	UNICOM
120.1 343.7	122.7 (CTAF)

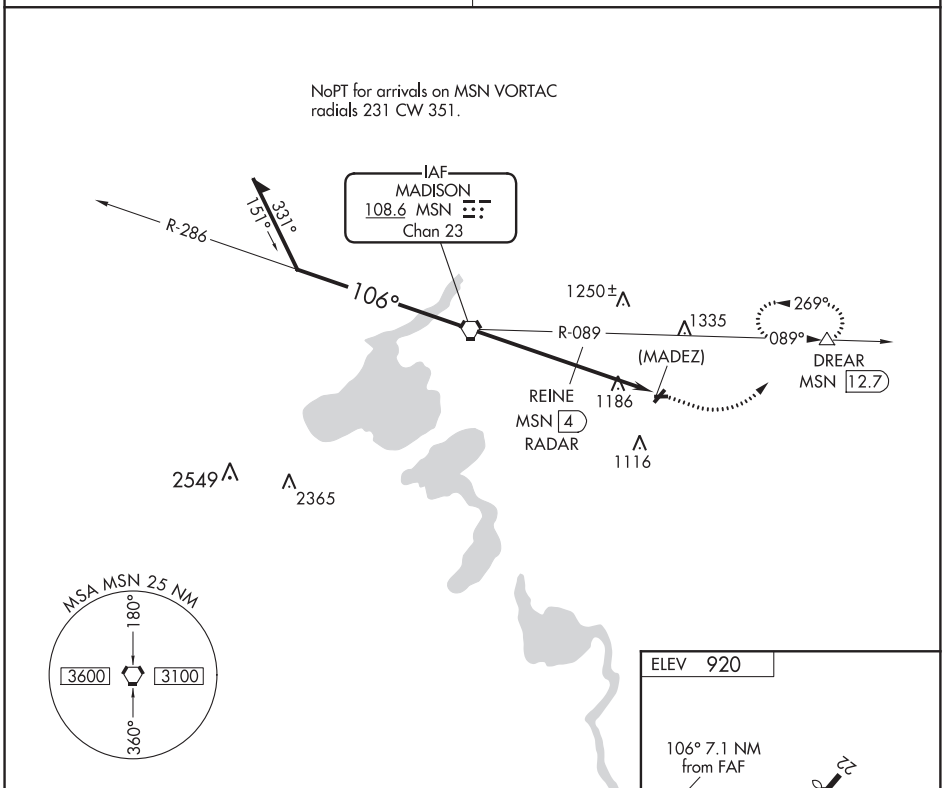

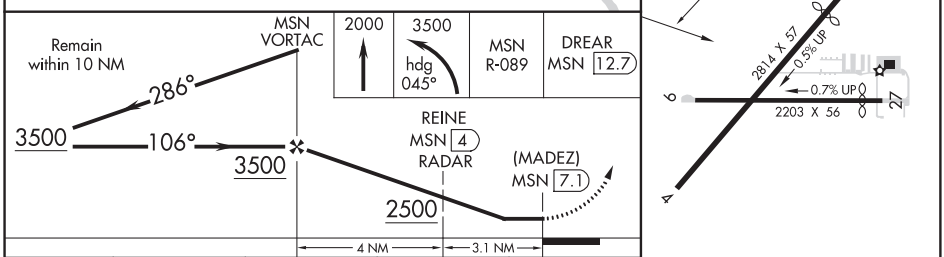

ELEV 920

106° 7.1 NM from FAF

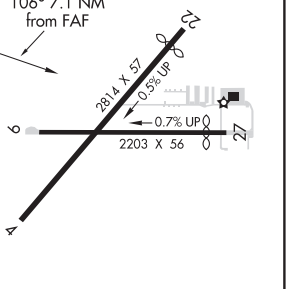

LIRL Rwy 9-27

CATEGORY	A	B	C	D
CIRCLING	2500-1¼ 1580 (1600-1¼)	2500-1½ 1580 (1600-1½)	NA	

REINE FIX MINIMUMS

CIRCLING	1520-1 600 (600-1)	1560-1 640 (700-1)	NA	

FAF to MAP 7.1 NM

Knots	60	90	120	150	180
Min:Sec	7:06	4:44	3:33	2:50	2:22

EC-3, 10 SEP 2020 to 05 NOV 2020

EC-3, 10 SEP 2020 to 05 NOV 2020

LOC/DME I-DSZ 110.1 Chan 38	APP CRS 185°	Rwy ldg 8606 TDZE 864 Apt Elev 887

ILS or LOC RWY 18
DANE COUNTY RGNL-TRUAX FIELD (MSN)

DME required.
For inop ALS, increase S-ILS 18 Cat E visibility to RVR 4000 and S-LOC 18 Cat C/D/E visibility to RVR 5500.
**RVR 1800 authorized with use of FD or AP or HUD to DA.

MALSR

MISSED APPROACH: Climb to 2700 on MSN VORTAC R-180 to MONAH INT/ MSN VORTAC 4.9 DME/RADAR and hold.

ATIS	MADISON APP CON *	MADISON TOWER *	GND CON	CLNC DEL	UNICOM
124.65 278.3	135.45 343.7	119.3 (CTAF) L 257.8	121.9 348.6	121.625	122.95

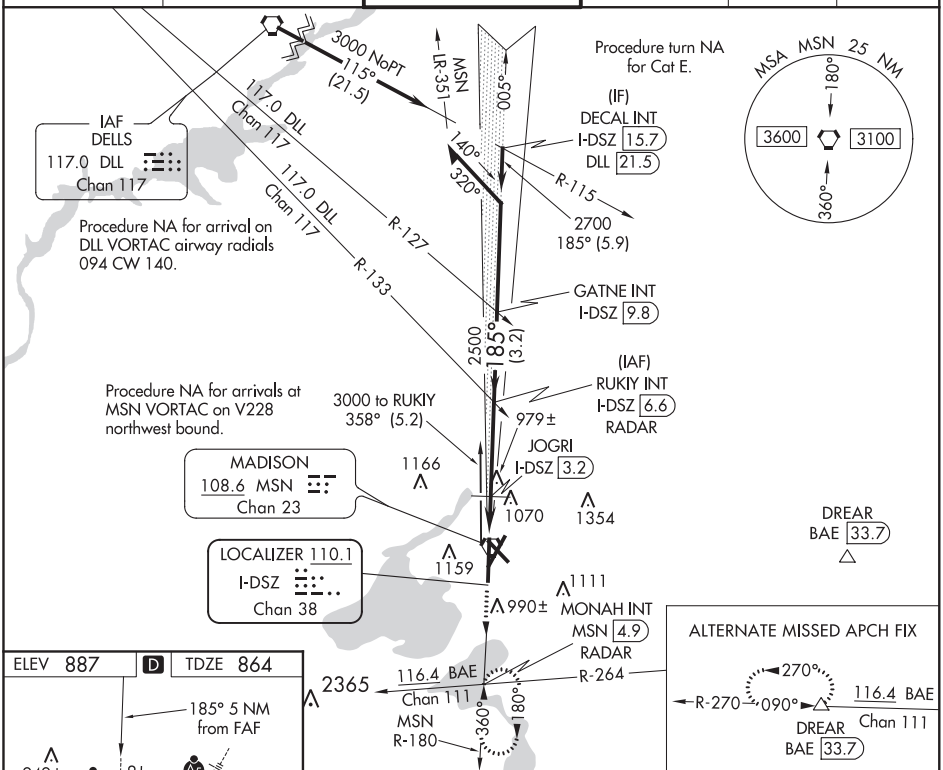

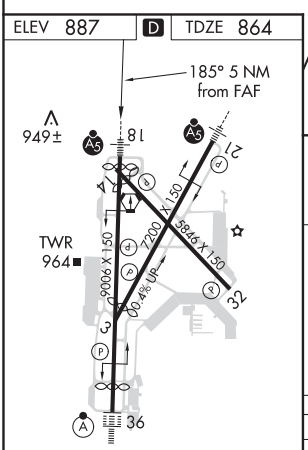

CATEGORY	A	B	C	D	E
S-ILS 18 **	1064/24 200 (200-½)				
S-LOC 18	1240/24 376 (400-½)		1240/35 376 (400-⅝)		
C CIRCLING	1420-1 533 (600-1)	1460-1 573 (600-1)	1460-1½ 573 (600-1½)	1700-2¾ 813 (900-2¾)	1700-3 813 (900-3)

HIRL all Rwys L
REIL Rwys 3 and 32 L
REIL Rwy 14

EC-3, 10 SEP 2020 to 05 NOV 2020

EC-3, 10 SEP 2020 to 05 NOV 2020

MADISON, WISCONSIN AL-245 (FAA) 20254

ILS or LOC RWY 21

DANE COUNTY RGNL-TRUAX FIELD (MSN)

LOC/DME I-DQJ	APP CRS	Rwy ldg	7015
111.55	214°	TDZE	887
Chan 52 (Y)		Apt Elev	887

T A For inop MALSR, increase S-LOC 21 Cat C/D visibility to 1⅜ mile.

MALSR A5

MISSED APPROACH: Climb to 1500 then climbing right turn to 2700 on MSN VORTAC R-282 to IMMES INT/MSN 9.2 DME and hold.

ATIS	MADISON APP CON ★	MADISON TOWER ★	GND CON	CLNC DEL	UNICOM
124.65 278.3	135.45 343.7	119.3 (CTAF) L 257.8	121.9 348.6	121.625	122.95

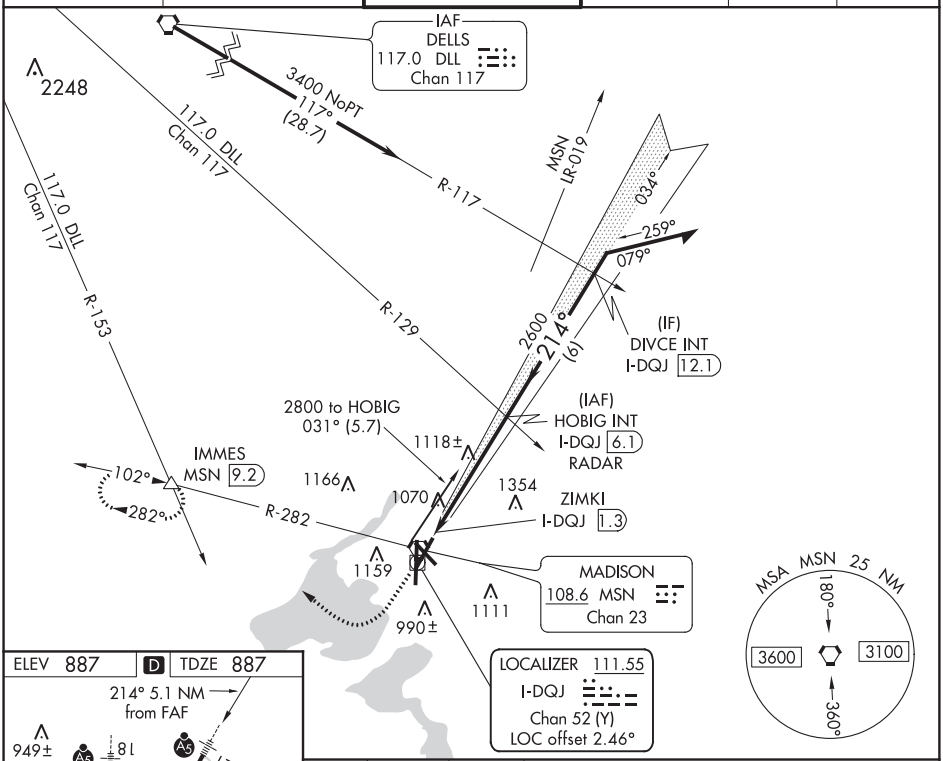

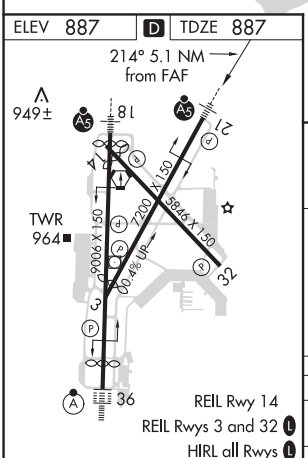

FAF to MAP 4.8 NM					
Knots	60	90	120	150	180
Min:Sec	4:48	3:12	2:24	1:55	1:36

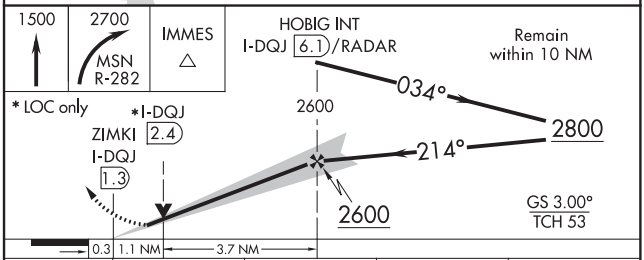

CATEGORY	A	B	C	D
S-ILS 21	1137-½ 250 (300-½)			
S-LOC 21	1380-½ 493 (500-½)		1380-1 493 (500-1)	
C CIRCLING	1420-1 533 (600-1)	1460-1 573 (600-1)	1460-1½ 573 (600-1½)	1700-2¾ 813 (900-2¾)

MADISON, WISCONSIN
Orig-C 04FEB16

43°08′N-89°20′W

DANE COUNTY RGNL-TRUAX FIELD (MSN)
ILS or LOC RWY 21

EC-3, 10 SEP 2020 to 05 NOV 2020

EC-3, 10 SEP 2020 to 05 NOV 2020

ILS or LOC/DME RWY 36

DANE COUNTY RGNL-TRUAX FIELD (MSN)

LOC/DME I-MSN	APP CRS	Rwy ldg	8005
110.1	005°	TDZE	862
Chan 38		Apt Elev	887

DME or RADAR required. For inop ALSF-2, increase S-ILS 36 Cat E visibility to RVR 4000 and S-LOC 36 Cat C/D/E visibility to RVR 5500. ** RVR 1800 authorized with use of FD or AP or HUD to DA.

ALSF-2

MISSED APPROACH: Climb to 2700 on MSN VORTAC R-359 to DECAL INT/MSN 14.3 DME and hold.

ATIS	MADISON APP CON ★	MADISON TOWER ★	GND CON	CLNC DEL	UNICOM
124.65 278.3	135.45 343.7	119.3 (CTAF) L 257.8	121.9 348.6	121.625	122.95

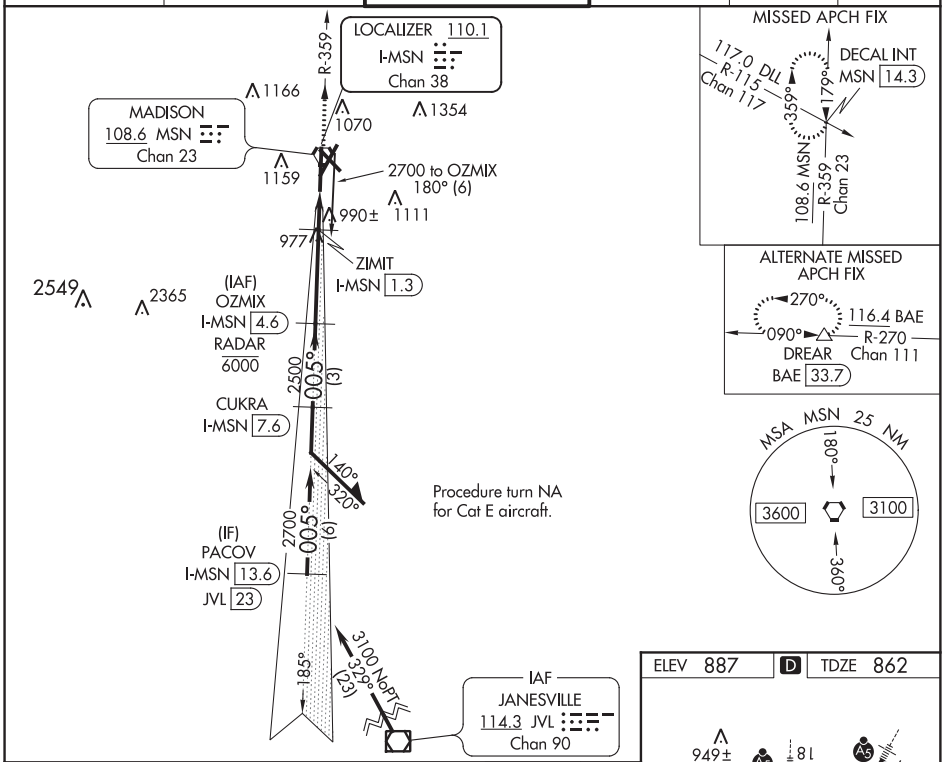

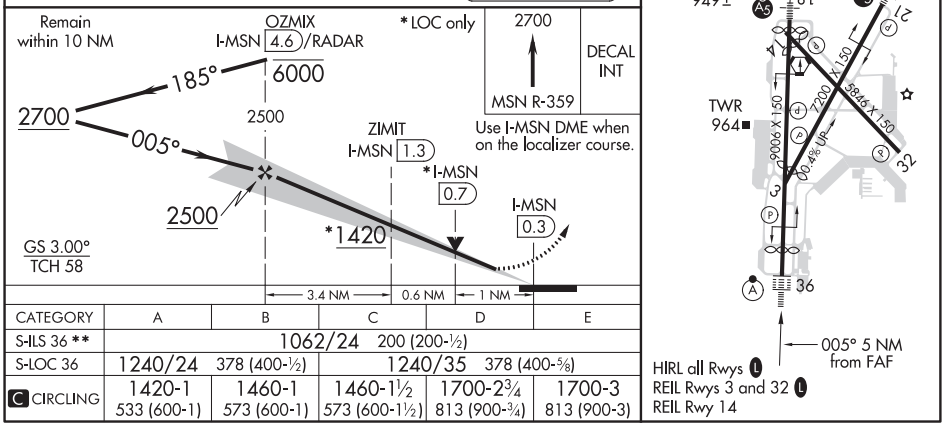

CATEGORY	A	B	C	D	E
S-ILS 36 **	1062/24 200 (200-½)				
S-LOC 36	1240/24 378 (400-½)		1240/35 378 (400-⅝)		
C CIRCLING	1420-1 533 (600-1)	1460-1 573 (600-1)	1460-1½ 573 (600-1½)	1700-2¾ 813 (900-¾)	1700-3 813 (900-3)

EC-3, 10 SEP 2020 to 05 NOV 2020

EC-3, 10 SEP 2020 to 05 NOV 2020

MADISON, WISCONSIN — AL-245 (FAA) — 20254

ILS RWY 36 (SA CAT I)
DANE COUNTY RGNL-TRUAX FIELD (MSN)

LOC/DME I-MSN	APP CRS	Rwy ldg	8005
110.1	005°	TDZE	862
Chan 38		Apt Elev	887

DME or RADAR required. Requires specific OPSPEC, MSPEC, or LOA approval and use of HUD to DH. S-ILS R36 NA when control tower closed.

ALSF-2

MISSED APPROACH: Climb to 2700 on MSN VORTAC R-359 to DECAL INT/MSN 14.3 DME and hold.

ATIS	MADISON APP CON ★	MADISON TOWER ★	GND CON	CLNC DEL	UNICOM
124.65 278.3	135.45 343.7	119.3 (CTAF) L 257.8	121.9 348.6	121.625	122.95

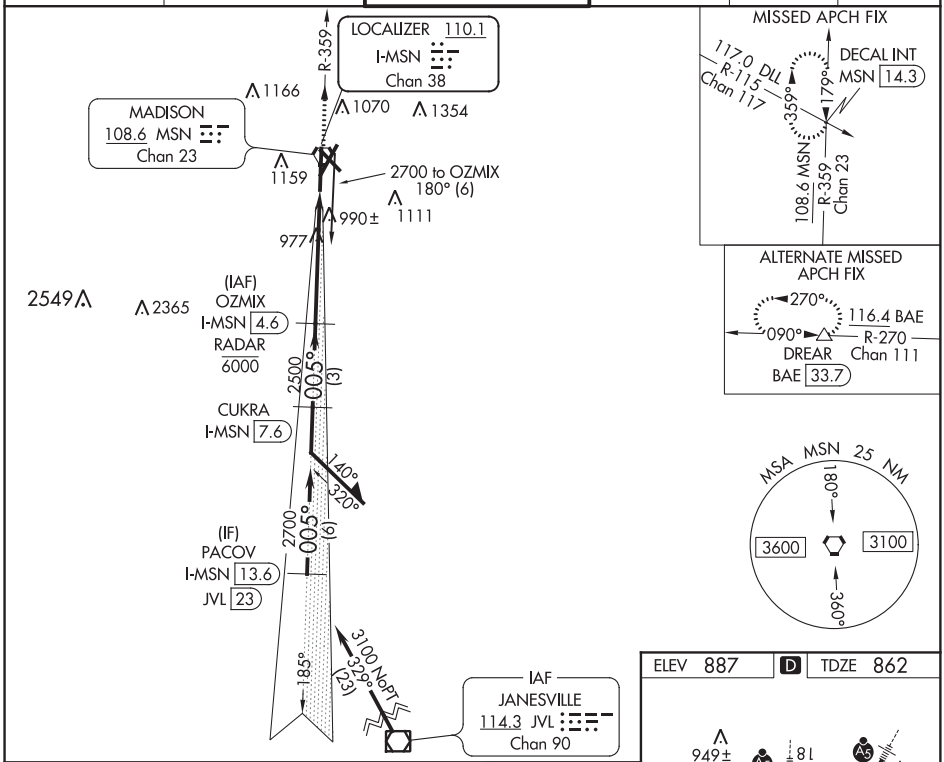

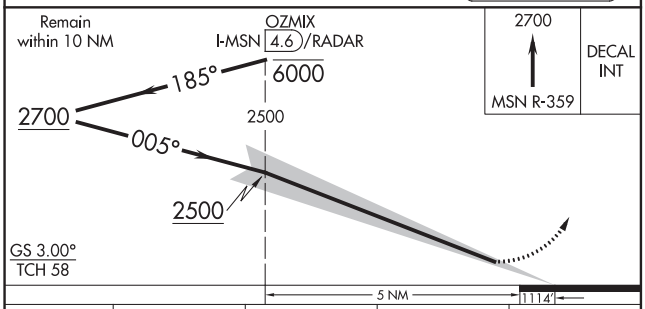

CATEGORY	A	B	C	D
S-ILS 36	RA 159/14 150 DA 1012			

SA CATEGORY I ILS - SPECIAL AIRCREW & AIRCRAFT CERTIFICATION REQUIRED

ELEV 887 | D | TDZE 862

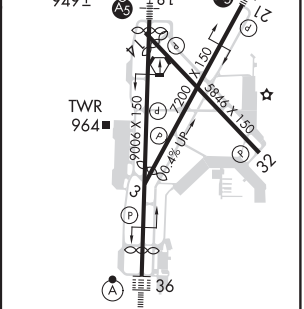

HIRL all Rwys L
REIL Rwys 3 and 32 L
REIL Rwy 14

EC-3, 10 SEP 2020 to 05 NOV 2020

EC-3, 10 SEP 2020 to 05 NOV 2020

LOC/DME I-DSZ	APP CRS	Rwy ldg	8606
110.1	185°	TDZE	864
Chan 38		Apt Elev	887

ILS RWY 18 (SA CAT I & II)
DANE COUNTY RGNL-TRUAX FIELD (MSN)

DME required.
T Procedure NA when tower closed.
A SA CAT I: Requires specific OPSPEC, MSPEC, or LOA approval and use of HUD to DH.
SA CAT II: Reduced lighting: Requires specific OPSPEC MSPEC, or LOA approval and use of autoland or HUD to touchdown.

MALSR A5

MISSED APPROACH: Climb to 2700 on MSN VORTAC R-180 to MONAH INT/MSN VORTAC 4.9 DME/RADAR and hold.

ATIS	MADISON APP CON ★	MADISON TOWER ★	GND CON	CLNC DEL	UNICOM
124.65 278.3	135.45 343.7	119.3 (CTAF) L 257.8	121.9 348.6	121.625	122.95

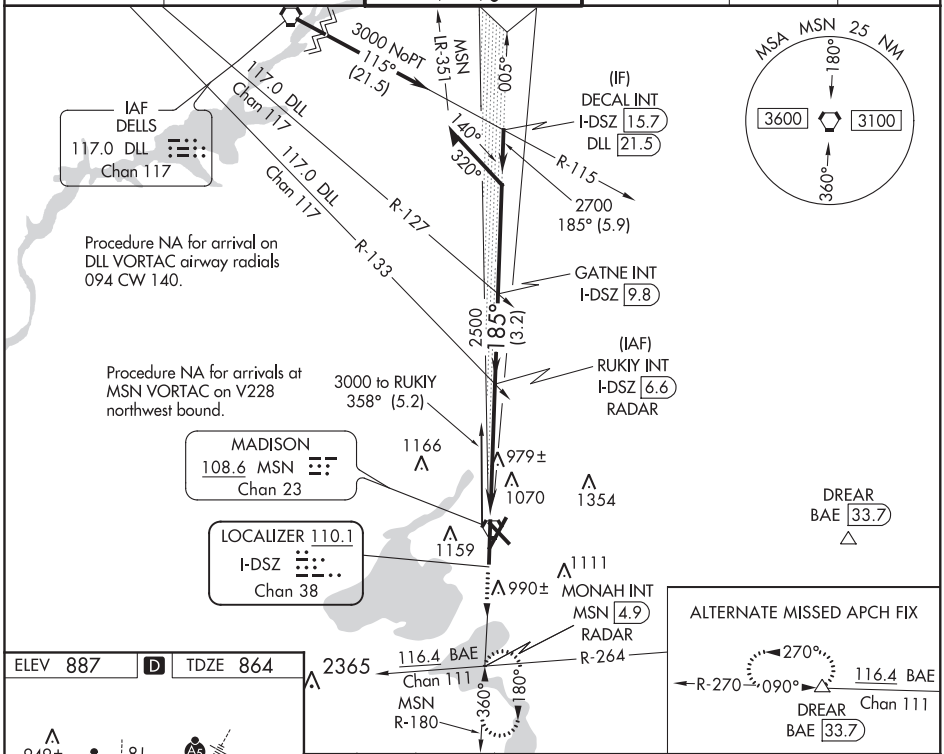

ELEV 887 D TDZE 864

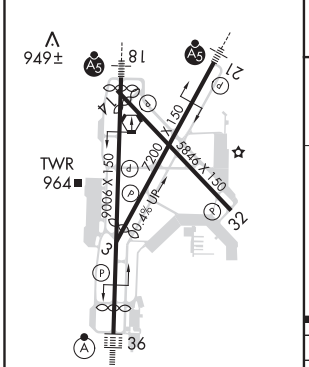

HIRL all Rwys L
REIL Rwys 3 and 32 L
REIL Rwy 14

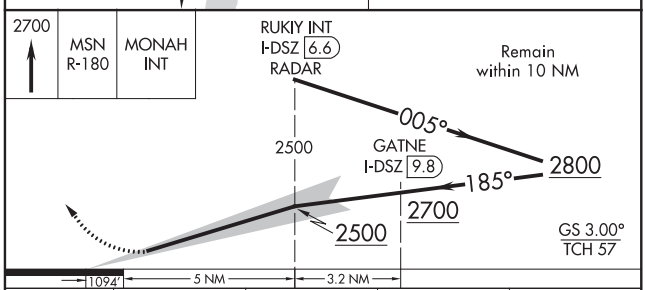

CATEGORY	A	B	C	D
S-ILS 18	SA CAT I	RA 153/14	150 DA 1014	
S-ILS 18	SA CAT II	RA 103/12	100 DA 964	

SA CATEGORY I & II ILS SPECIAL AIRCREW & AIRCRAFT CERTIFICATION REQUIRED

EC-3, 10 SEP 2020 to 05 NOV 2020
EC-3, 10 SEP 2020 to 05 NOV 2020

MADISON, WISCONSIN — AL-245 (FAA) — 20254

LOC/DME I-MSN	APP CRS	Rwy ldg	8005
110.1	005°	TDZE	862
Chan 38		Apt Elev	887

ILS RWY 36 (CAT II & III)

DANE COUNTY RGNL-TRUAX FIELD (MSN)

DME or RADAR required. S-ILS R36 NA when control tower closed.
CAT II: RVR 1000 authorized with specific OPSPEC, MSPEC, or LOA approval and use of autoland or HUD to touchdown.

ALSF-2

MISSED APPROACH: Climb to 2700 on MSN VORTAC R-359 to DECAL INT/MSN 14.3 DME and hold.

ATIS	MADISON APP CON ★	MADISON TOWER ★	GND CON	CLNC DEL	UNICOM
124.65 278.3	135.45 343.7	119.3 (CTAF) L 257.8	121.9 348.6	121.625	122.95

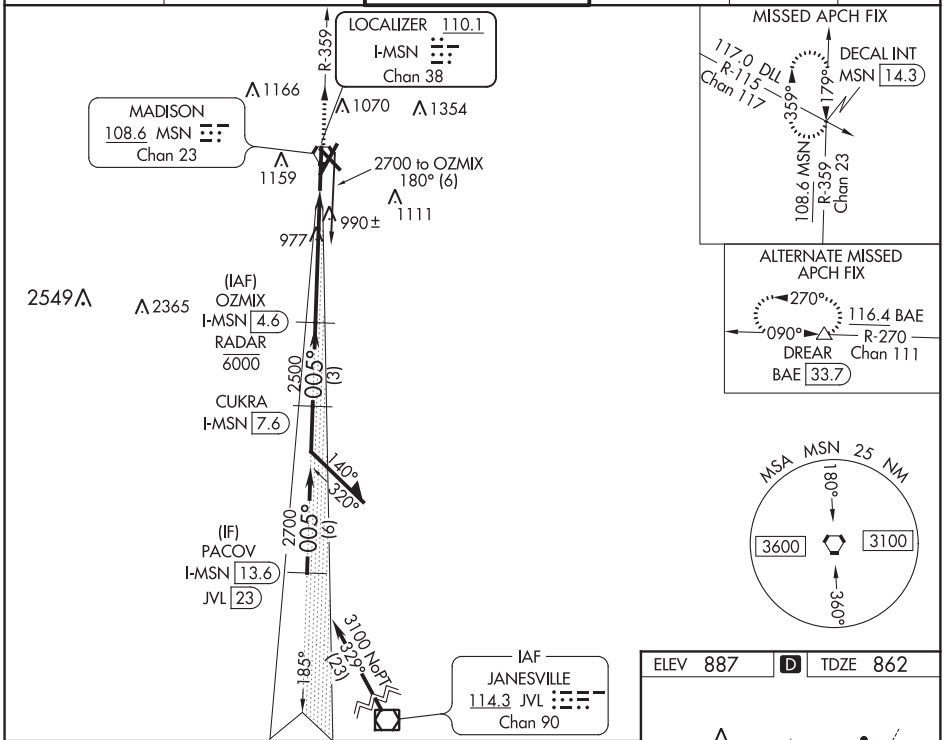

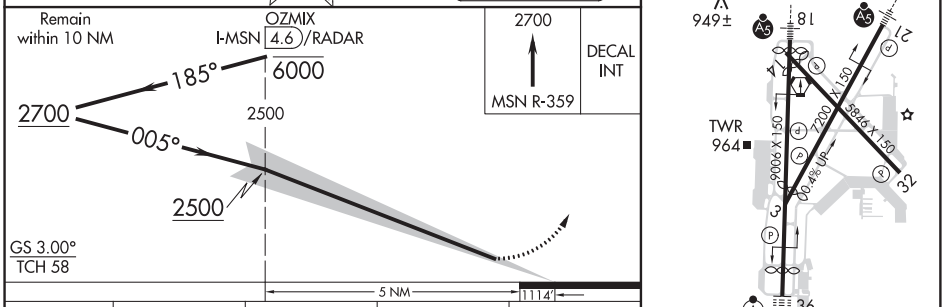

CATEGORY	A	B	C	D
S-ILS 36	CAT II RA 109/12 100 DA 962			
S-ILS 36	CAT III RVR 06			

CATEGORY II & III ILS - SPECIAL AIRCREW & AIRCRAFT CERTIFICATION REQUIRED

HIRL all Rwys L
REIL Rwys 3 and 32 L
REIL Rwy 14

EC-3, 10 SEP 2020 to 05 NOV 2020

EC-3, 10 SEP 2020 to 05 NOV 2020

WAAS CH 87029 W03A	APP CRS 032°	Rwy ldg 6769 TDZE 860 Apt Elev 887

RNAV (GPS) RWY 3
DANE COUNTY RGNL-TRUAX FIELD (MSN)

For uncompensated Baro-VNAV systems, LNAV/VNAV NA below -20°C (-4°F) or above 54°C (130°F). DME/DME RNP-0.3 NA.

MISSED APPROACH: Climb to 3600 direct FONUV and hold.

ATIS	MADISON APP CON ★	MADISON TOWER ★	GND CON	CLNC DEL	UNICOM
124.65 278.3	135.45 343.7	119.3 (CTAF) L 257.8	121.9 348.6	121.625	122.95

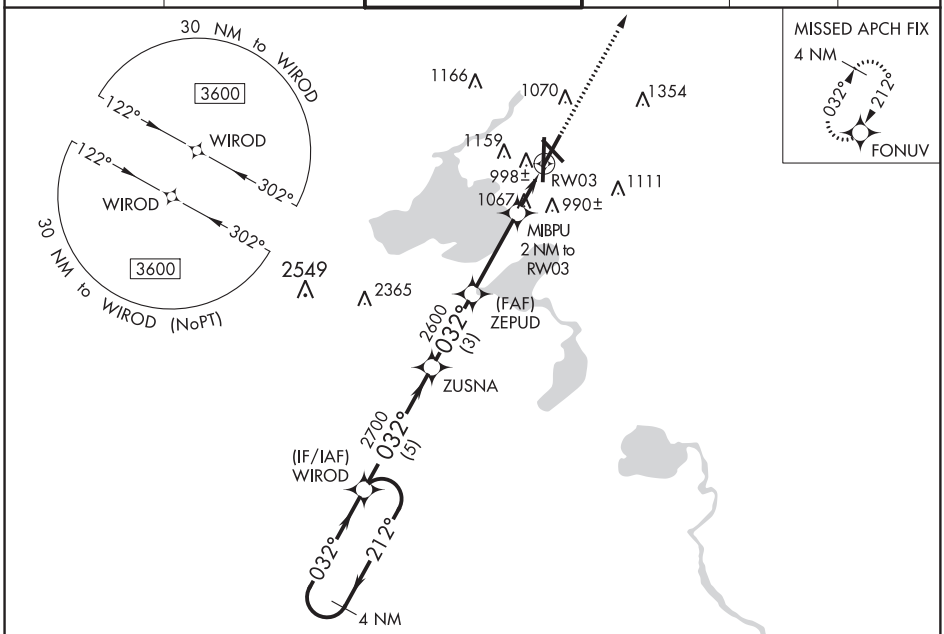

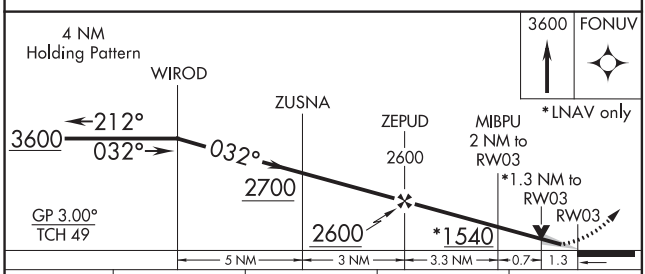

CATEGORY	A	B	C	D
LPV DA	1060-¾ 200 (200-¾)			
LNAV/VNAV DA	1179-1 319 (300-1)			
LNAV MDA	1320-1 460 (500-1)		1320-1⅜ 460 (500-1⅜)	
C CIRCLING	1420-1 533 (600-1)	1460-1 573 (600-1)	1460-1½ 573 (600-1½)	1700-2¾ 813 (900-2¾)

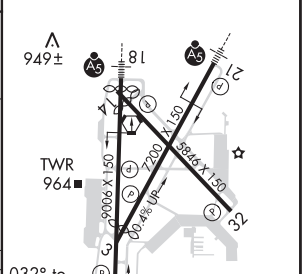

EC-3, 10 SEP 2020 to 05 NOV 2020

MADISON, WISCONSIN AL-245 (FAA) 20254

WAAS CH 86821 W14A	APP CRS 139°	Rwy ldg 5369 TDZE 861 Apt Elev 887

RNAV (GPS) RWY 14
DANE COUNTY RGNL-TRUAX FIELD (MSN)

For uncompensated Baro-VNAV systems, LNAV/VNAV NA below -19°C (-2°F) or above 54°C (130°F). Helicopter visibility reduction below ¾ SM NA. DME/DME RNP-0.3 NA.

MISSED APPROACH: Climb to 3000 direct CINOT and hold.

ATIS	MADISON APP CON ★	MADISON TOWER ★	GND CON	CLNC DEL	UNICOM
124.65 278.3	135.45 343.7	119.3 (CTAF) L 257.8	121.9 348.6	121.625	122.95

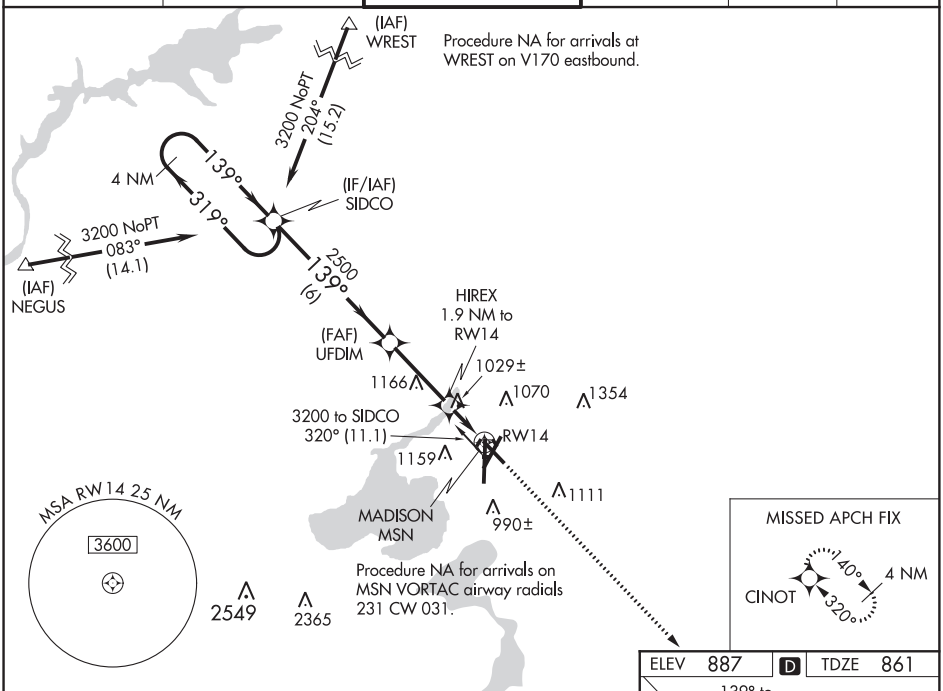

ELEV 887 D TDZE 861

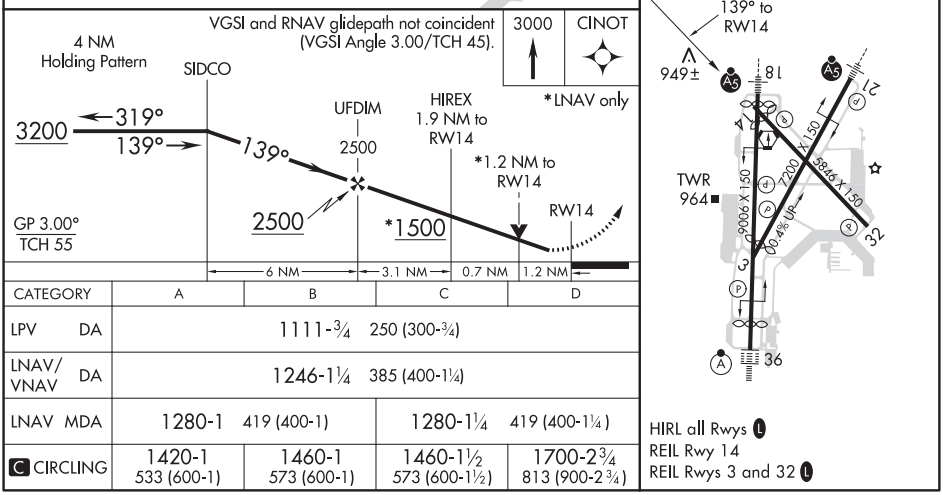

CATEGORY	A	B	C	D
LPV DA	1111-¾ 250 (300-¾)			
LNAV/VNAV DA	1246-1¼ 385 (400-1¼)			
LNAV MDA	1280-1 419 (400-1)		1280-1¼ 419 (400-1¼)	
C CIRCLING	1420-1 533 (600-1)	1460-1 573 (600-1)	1460-1½ 573 (600-1½)	1700-2¾ 813 (900-2¾)

HIRL all Rwys L
REIL Rwy 14
REIL Rwys 3 and 32 L

EC-3, 10 SEP 2020 to 05 NOV 2020

EC-3, 10 SEP 2020 to 05 NOV 2020

WAAS CH 42522 W18A	APP CRS 185°	Rwy ldg 8606 TDZE 864 Apt Elev 887

RNAV (GPS) RWY 18
DANE COUNTY RGNL-TRUAX FIELD (MSN)

For uncompensated Baro-VNAV systems, LNAV/VNAV NA below -19°C (-2°F) or above 54°C (130°F). DME/DME RNP-0.3 NA. For inop MALSR, increase LNAV/VNAV all Cats visibility to 1⅝ mile and LNAV Cat C/D visibility to 1⅜ miles.
** RVR 1800 authorized with use of FD or AP or HUD to DA.

MALSR

MISSED APPROACH: Climb to 3000 direct DEKEY and hold.

ATIS	MADISON APP CON ★	MADISON TOWER ★	GND CON	CLNC DEL	UNICOM
124.65 278.3	135.45 343.7	119.3 (CTAF) L 257.8	121.9 348.6	121.625	122.95

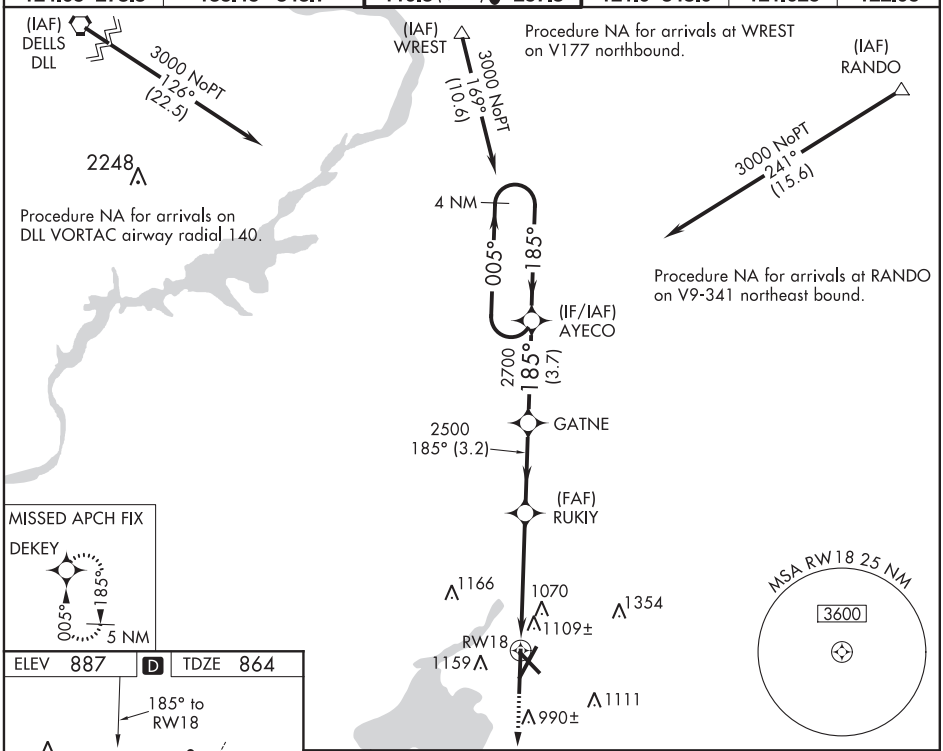

CATEGORY	A	B	C	D
LPV DA **	1064/24 200 (200-½)			
LNAV/VNAV DA	1360-1¼ 496 (500-1¼)			
LNAV MDA	1360/24 496 (500-½)		1360/55 496 (500-1)	
C CIRCLING	1420-1 533 (600-1)	1460-1 573 (600-1)	1460-1½ 573 (600-1½)	1700-2¾ 813 (900-2¾)

HIRL all Rwys L
REIL Rwy 14
REIL Rwys 3 and 32 L

EC-3, 10 SEP 2020 to 05 NOV 2020
EC-3, 10 SEP 2020 to 05 NOV 2020

MADISON, WISCONSIN — AL-245 (FAA) — 20254

WAAS CH 42829 W21A	APP CRS 212°	Rwy ldg 7015 TDZE 887 Apt Elev 887

RNAV (GPS) RWY 21
DANE COUNTY RGNL-TRUAX FIELD (MSN)

For uncompensated Baro-VNAV systems, LNAV/VNAV NA below -20°C (-4°F) or above 54°C (130°F). DME/DME RNP-0.3 NA. For inop MALSR, increase LNAV/VNAV all Cats visibility to 1¾ mile and LNAV Cat C/D visibility to 1⅜ mile.

MALSR

MISSED APPROACH: Climb to 3600 direct WIROD and hold.

ATIS	MADISON APP CON ★	MADISON TOWER ★	GND CON	CLNC DEL	UNICOM
124.65 278.3	135.45 343.7	119.3 (CTAF) L 257.8	121.9 348.6	121.625	122.95

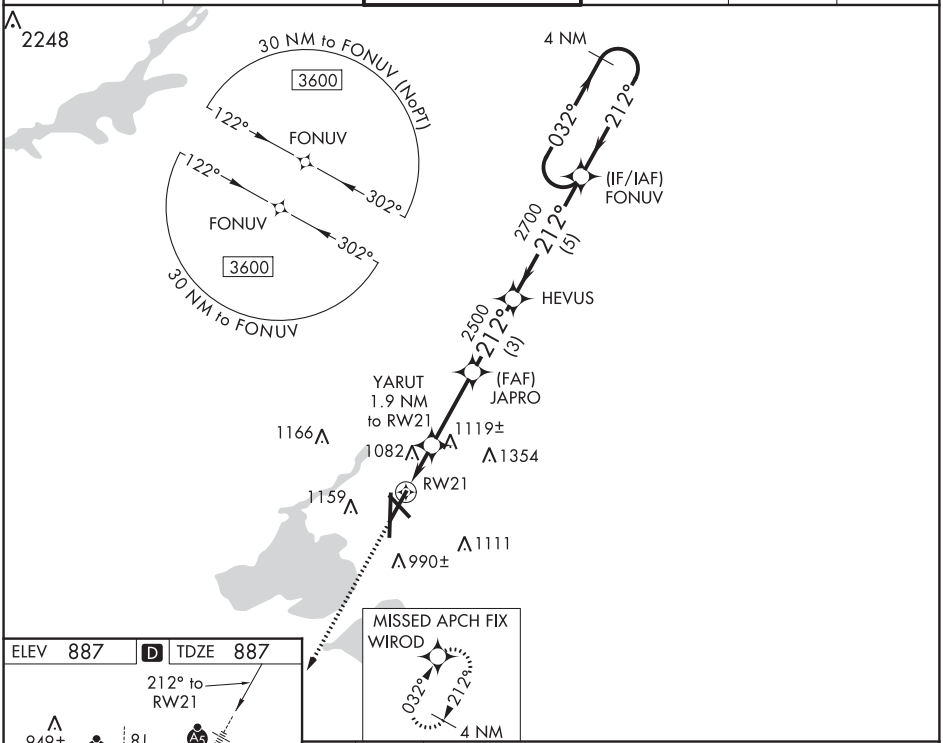

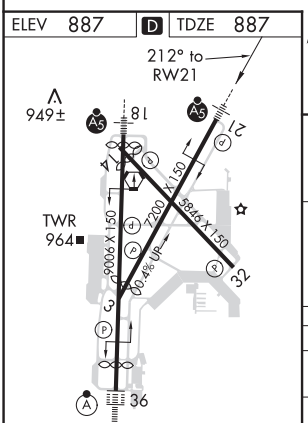

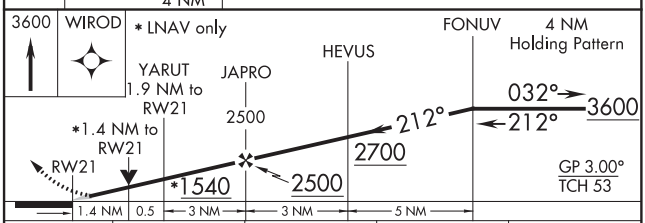

CATEGORY	A	B	C	D
LPV DA	1087-½ 200 (200-½)			
LNAV/VNAV DA	1412-1⅜ 525 (600-1⅜)			
LNAV MDA	1380-½ 493 (500-½)		1380-1 493 (500-1)	
C CIRCLING	1420-1 533 (600-1)	1460-1 573 (600-1)	1460-1½ 573 (600-1½)	1700-2¾ 813 (900-2¾)

REIL Rwy 14
HIRL all Rwys L
REIL Rwys 3 and 32 L

EC-3, 10 SEP 2020 to 05 NOV 2020

EC-3, 10 SEP 2020 to 05 NOV 2020

WAAS CH 58021 W32A	APP CRS 320°	Rwy ldg 5846 TDZE 862 Apt Elev 887

RNAV (GPS) RWY 32
DANE COUNTY RGNL-TRUAX FIELD (MSN)

For uncompensated Baro-VNAV systems, LNAV/VNAV NA below -19°C (-2°F) or above 54°C (130°F). DME/DME RNP-0.3 NA. Helicopter visibility reduction below ¾ SM NA.

MISSED APPROACH: Climb to 3200 direct SIDCO and hold.

ATIS	MADISON APP CON ★	MADISON TOWER ★	GND CON	CLNC DEL	UNICOM
124.65 278.3	135.45 343.7	119.3 (CTAF) L 257.8	121.9 348.6	121.625	122.95

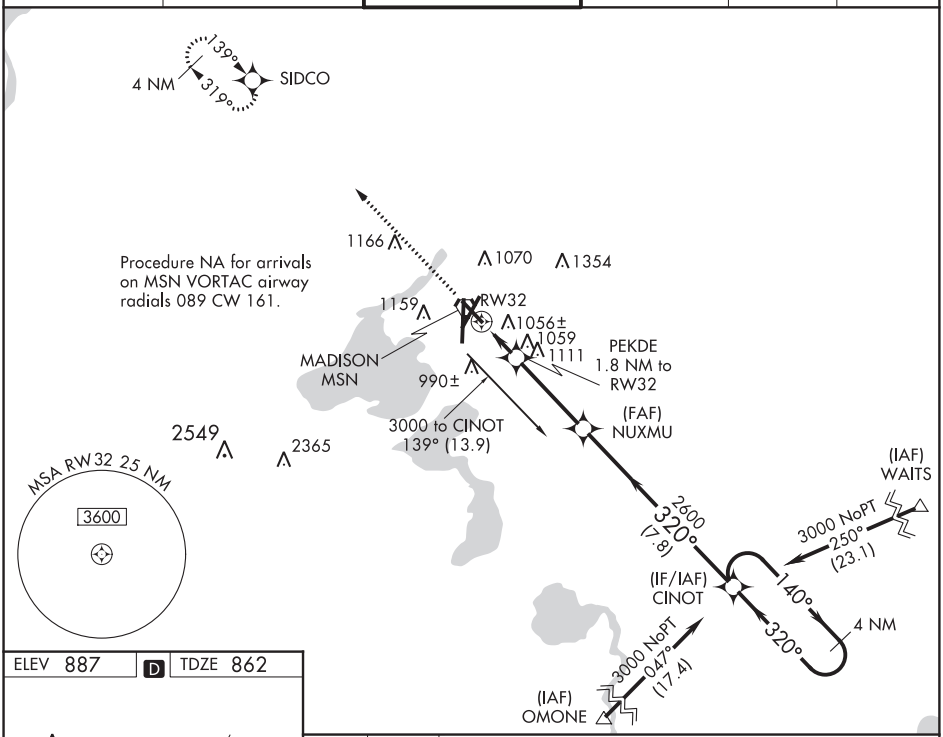

ELEV 887 D TDZE 862

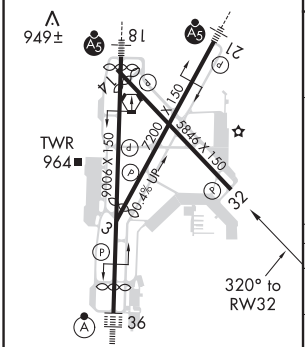

HIRL all Rwys L
REIL Rwys 3 and 32 L
REIL Rwy 14

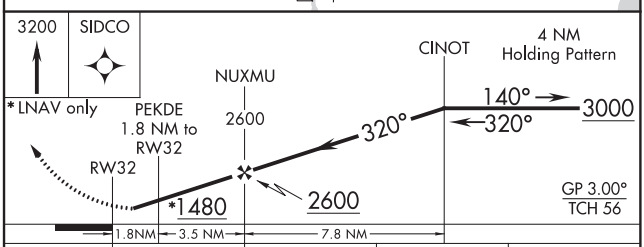

CATEGORY	A	B	C	D
LPV DA	1232-1¼ 370 (400-1¼)			
LNAV/VNAV DA	1237-1¼ 375 (400-1¼)			
LNAV MDA	1360-1 498 (500-1)		1360-1⅜ 498 (500-1⅜)	
C CIRCLING	1420-1 533 (600-1)	1460-1 573 (600-1)	1460-1½ 573 (600-1½)	1700-2¾ 813 (900-2¾)

EC-3, 10 SEP 2020 to 05 NOV 2020
EC-3, 10 SEP 2020 to 05 NOV 2020

MADISON, WISCONSIN — AL-245 (FAA) — 20254

WAAS CH 82721 W36A	APP CRS 005°	Rwy ldg 8005 TDZE 862 Apt Elev 887

RNAV (GPS) RWY 36
DANE COUNTY RGNL-TRUAX FIELD (MSN)

For uncompensated Baro-VNAV systems, LNAV/VNAV NA below -19°C (-2°F) or above 54°C (130°F). DME/DME RNP-0.3 NA. For inop ALSF-2, increase LNAV/VNAV all Cats visibility to 1½ miles.**RVR 1800 authorized with use of FD or AP or HUD to DA.

ALSF-2

MISSED APPROACH: Climb to 3000 direct AYECO and hold.

ATIS	MADISON APP CON ★	MADISON TOWER ★	GND CON	CLNC DEL	UNICOM
124.65 278.3	135.45 343.7	119.3 (CTAF) L 257.8	121.9 348.6	121.625	122.95

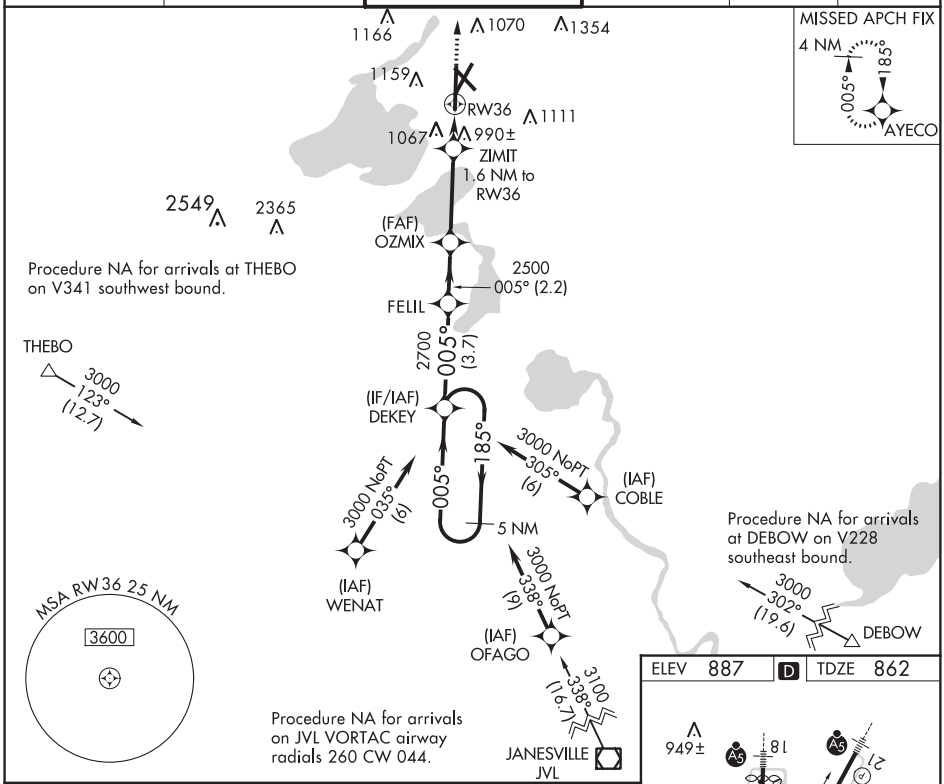

ELEV 887	D	TDZE 862

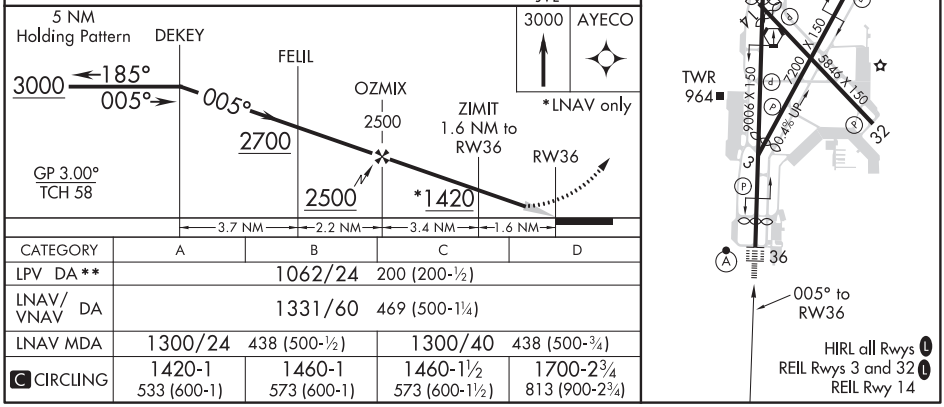

CATEGORY	A	B	C	D
LPV DA**	1062/24 200 (200-½)			
LNAV/VNAV DA	1331/60 469 (500-1¼)			
LNAV MDA	1300/24 438 (500-½)		1300/40 438 (500-¾)	
C CIRCLING	1420-1 533 (600-1)	1460-1 573 (600-1)	1460-1½ 573 (600-1½)	1700-2¾ 813 (900-2¾)

EC-3, 10 SEP 2020 to 05 NOV 2020

EC-3, 10 SEP 2020 to 05 NOV 2020

VORTAC MSN	APP CRS	Rwy ldg	5369
108.6	139°	TDZE	861
Chan 23		Apt Elev	887

VOR RWY 14
DANE COUNTY RGNL-TRUAX FIELD (MSN)

Rwy 14 helicopter visibility reduction below ¾ SM NA.

MISSED APPROACH: Climb to 2700 via MSN R-139 then left turn direct MSN VORTAC and hold.

ATIS	MADISON APP CON ★	MADISON TOWER ★	GND CON	CLNC DEL	UNICOM
124.65 278.3	135.45 343.7	119.3 (CTAF) L 257.8	121.9 348.6	121.625	122.95

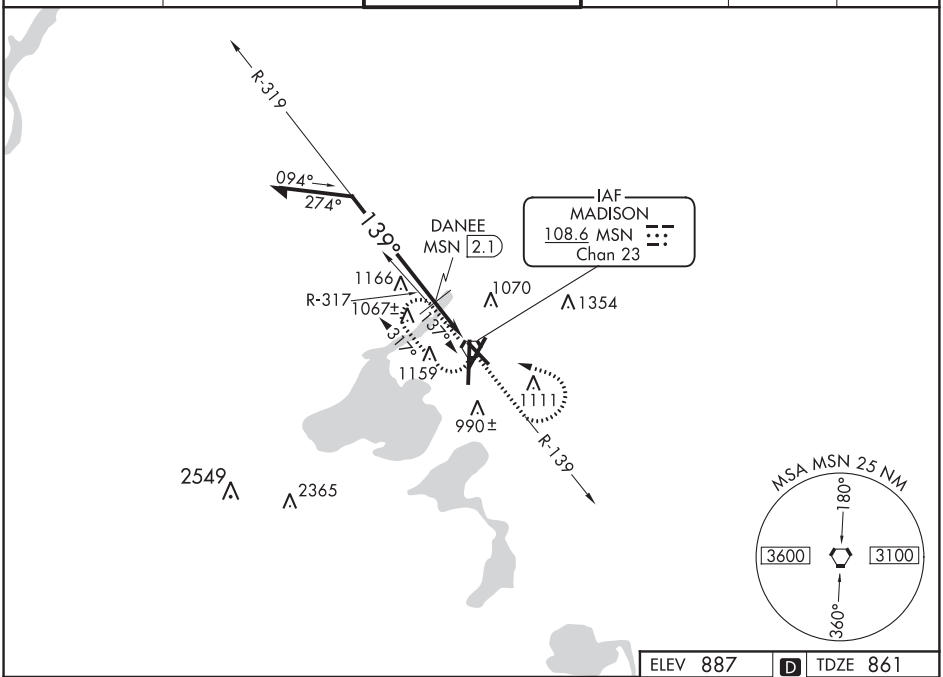

ELEV 887 D TDZE 861

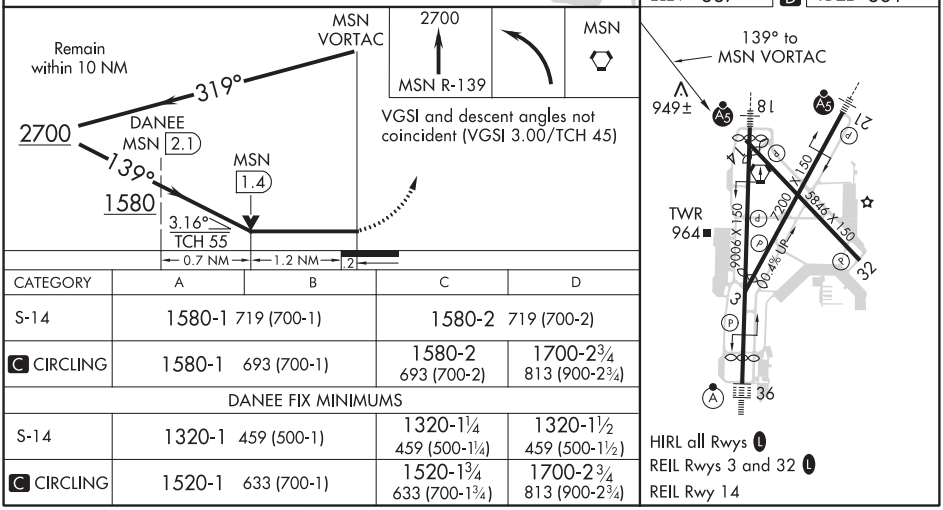

CATEGORY	A	B	C	D
S-14	1580-1 719 (700-1)		1580-2 719 (700-2)	
C CIRCLING	1580-1 693 (700-1)		1580-2 693 (700-2)	1700-2¾ 813 (900-2¾)
DANEE FIX MINIMUMS				
S-14	1320-1 459 (500-1)		1320-1¼ 459 (500-1¼)	1320-1½ 459 (500-1½)
C CIRCLING	1520-1 633 (700-1)		1520-1¾ 633 (700-1¾)	1700-2¾ 813 (900-2¾)

HIRL all Rwys L
REIL Rwys 3 and 32 L
REIL Rwy 14

EC-3, 10 SEP 2020 to 05 NOV 2020

EC-3, 10 SEP 2020 to 05 NOV 2020

VORTAC MSN	APP CRS	Rwy ldg	5846
108.6	310°	TDZE	862
Chan 23		Apt Elev	887

VOR RWY 32

DANE COUNTY RGNL-TRUAX FIELD (MSN)

When VGSI inop, Straight-In and Circling Rwy 32 procedures NA at night. Visibility reduction by helicopters NA.

MISSED APPROACH: Climb to 2600 then right turn direct MSN VORTAC and hold.

ATIS	MADISON APP CON ★	MADISON TOWER ★	GND CON	CLNC DEL	UNICOM
124.65 278.3	135.45 343.7	119.3 (CTAF) L 257.8	121.9 348.6	121.625	122.95

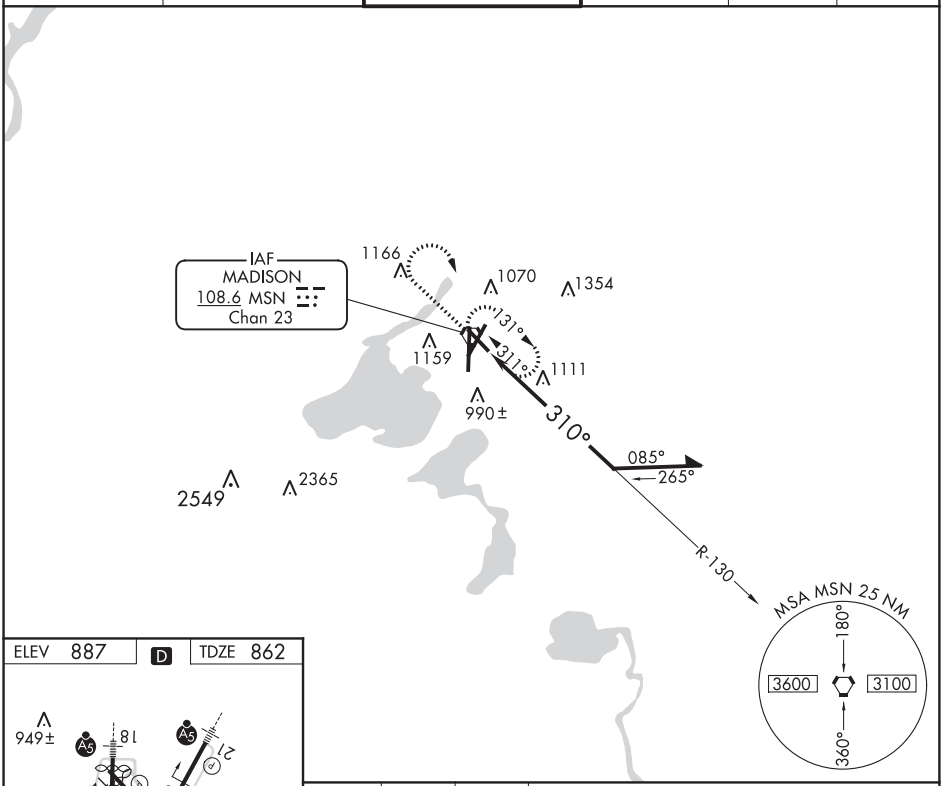

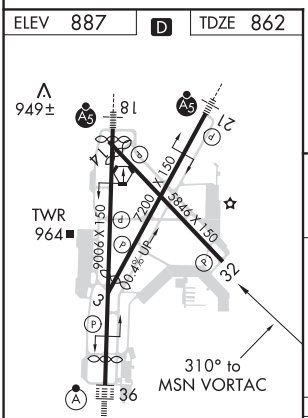

HIRL all Rwys L
REIL Rwys 3 and 32 L
REIL Rwy 14

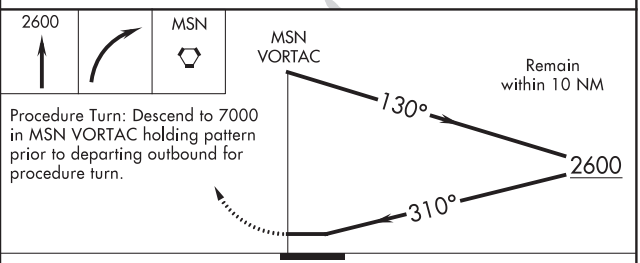

Procedure Turn: Descend to 7000 in MSN VORTAC holding pattern prior to departing outbound for procedure turn.

CATEGORY	A	B	C	D
S-32	1560-1	698 (700-1)	1560-2	698 (700-2)
C CIRCLING	1560-1	673 (700-1)	1560-2 673 (700-2)	1700-2¾ 813 (900-2¾)

EC-3, 10 SEP 2020 to 05 NOV 2020

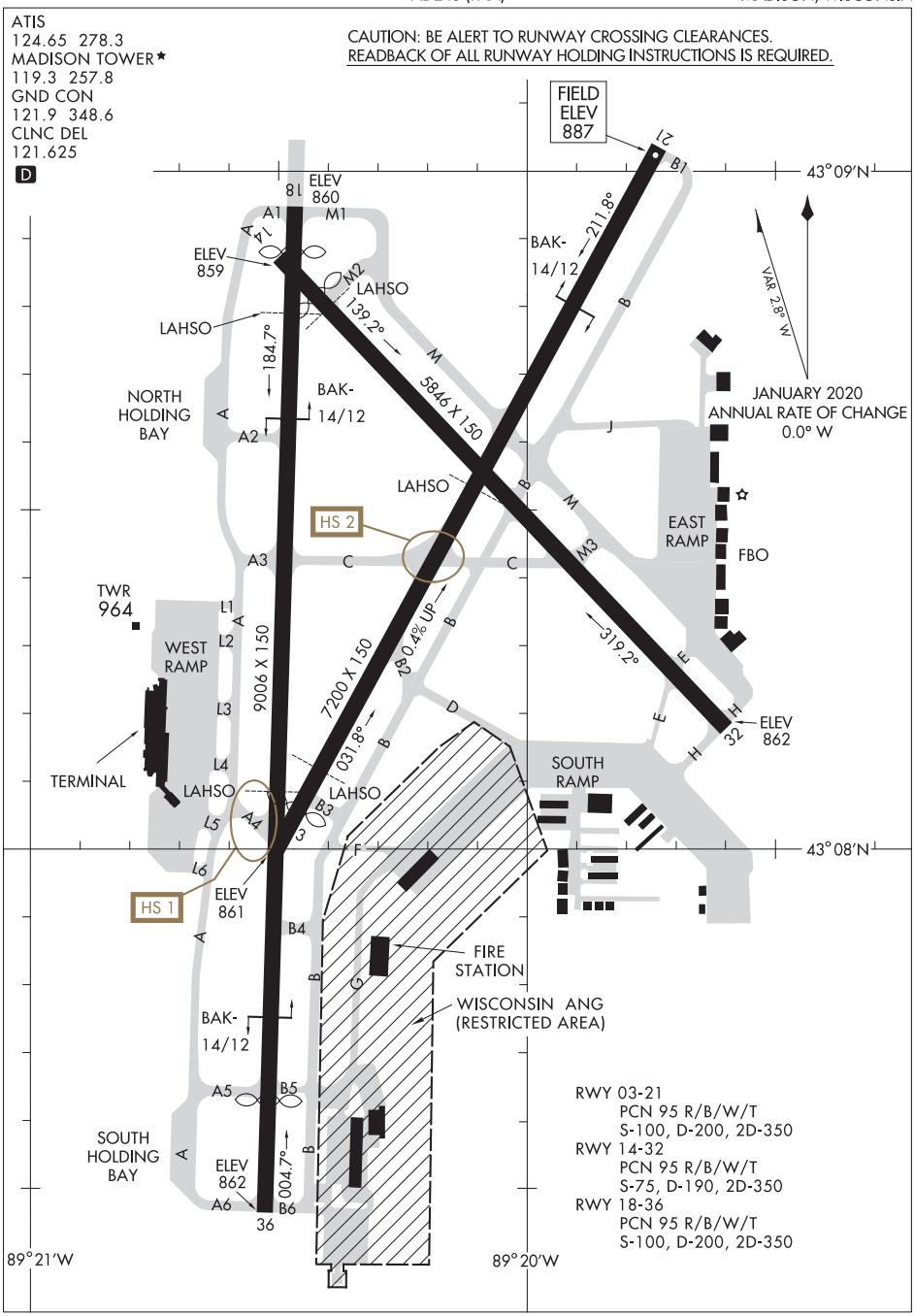

EC-3, 10 SEP 2020 to 05 NOV 2020

EC-3, 10 SEP 2020 to 05 NOV 2020

MANITOWISH WATERS, WISCONSIN AL-9005 (FAA) 20254

APP CRS	Rwy ldg	3498
142°	TDZE	1610
	Apt Elev	1610

RNAV (GPS) RWY 14

MANITOWISH WATERS (D25)

Circling NA to Rwys 4 and 22. DME/DME RNP-0.3 NA. Procedure NA at night. Rwy 14 helicopter visibility reduction below 1 SM NA. When local altimeter setting not received, use Minocqua-Woodruff altimeter setting; increase all MDA 40 feet, increase LNAV Cat C visibility ⅛ mile and Circling Cat C visibility ¼ mile.

MISSED APPROACH: Climbing left turn to 3500 direct ERBUH and hold.

AWOS-3PT	MINNEAPOLIS CENTER	UNICOM
118.175	133.65 281.5	122.8 (CTAF) L

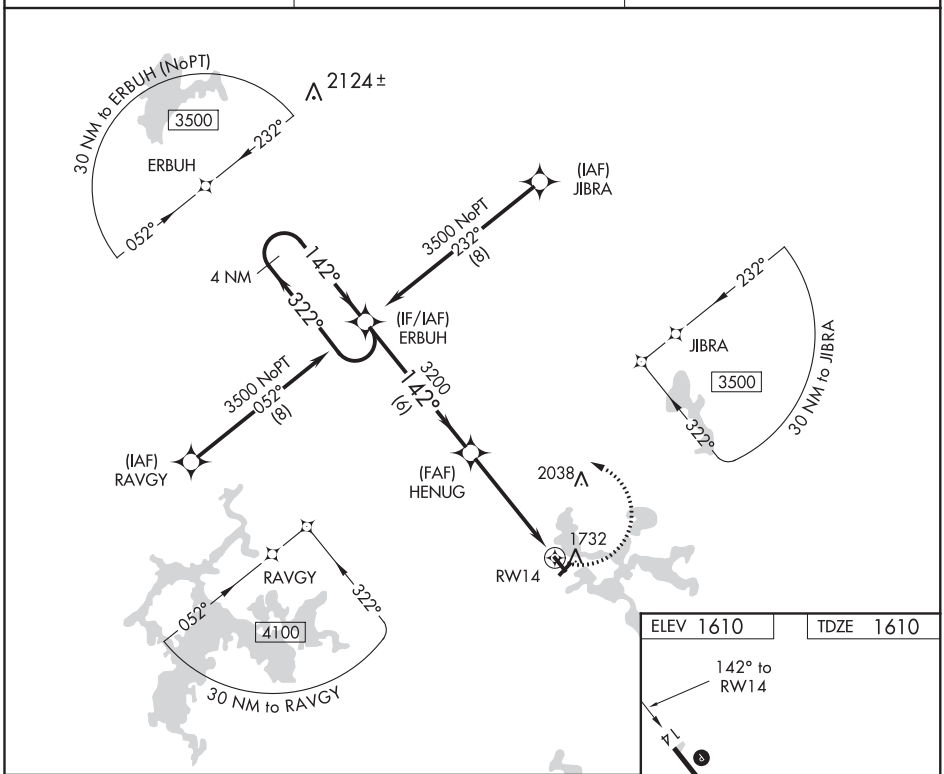

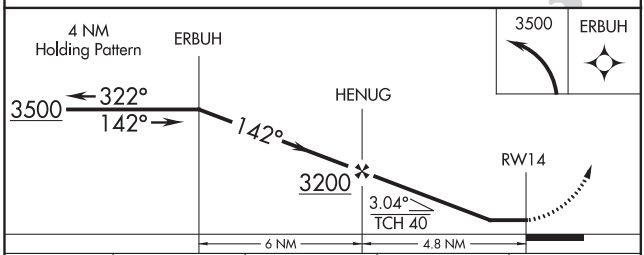

CATEGORY	A	B	C	D
LNAV MDA	2100-1 490 (500-1)		2100-1⅜ 490 (500-1⅜)	NA
C CIRCLING	2100-1 490 (500-1)		2340-2 730 (800-2)	NA

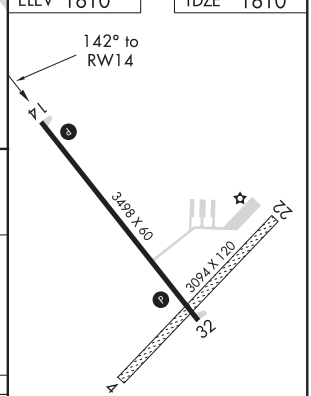

REIL Rwys 14 and 32 L
MIRL Rwy 14-32 L

EC-3, 10 SEP 2020 to 05 NOV 2020

APP CRS	Rwy ldg	3498
322°	TDZE	1610
	Apt Elev	1610

RNAV (GPS) RWY 32
MANITOWISH WATERS (D25)

Circling NA to Rwys 4 and 22. DME/DME RNP-0.3 NA. Procedure NA at night. Rwy 32 helicopter visibility reduction below 1 SM NA. When local altimeter setting not received, use Minocqua-Woodruff altimeter setting and increase all MDA 40 feet and LNAV Cat C visibility ⅛ mile and Circling Cat C visibility ¼ mile.

MISSED APPROACH: Climb to 3500 direct ERBUH and hold.

AWOS-3PT	MINNEAPOLIS CENTER	UNICOM
118.175	133.65 281.5	122.8 (CTAF) L

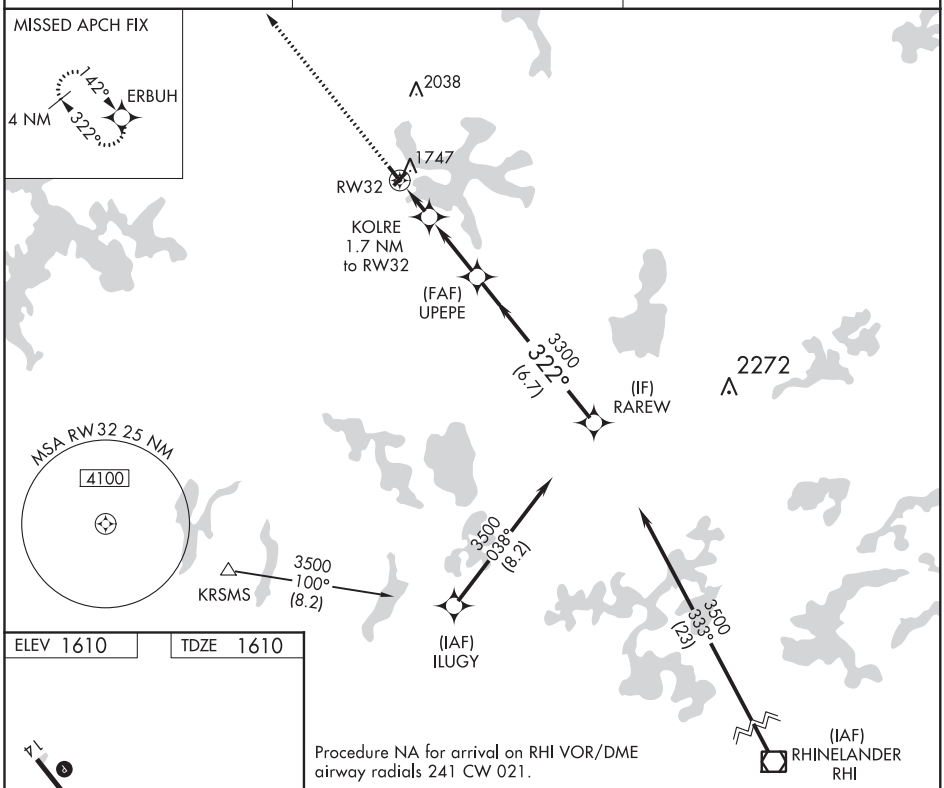

ELEV 1610 TDZE 1610

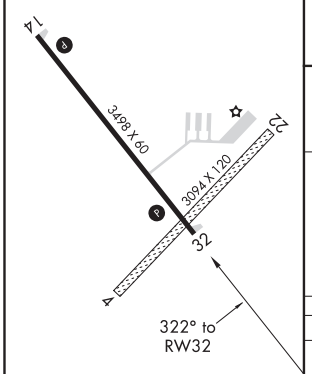

REIL Rwys 14 and 32 L
MIRL Rwy 14-32 L

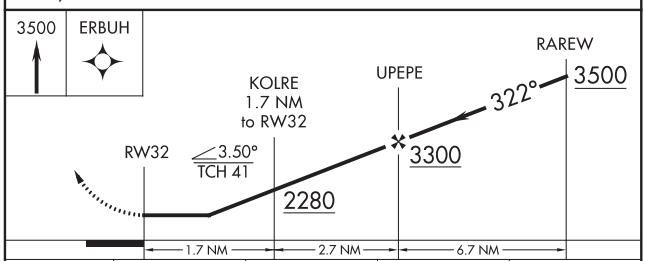

CATEGORY	A	B	C	D
LNAV MDA	2000-1 390 (400-1)		2000-1⅛ 390 (400-1⅛)	NA
C CIRCLING	2060-1 450 (500-1)		2340-2 730 (800-2)	NA

EC-3, 10 SEP 2020 to 05 NOV 2020
EC-3, 10 SEP 2020 to 05 NOV 2020

MANITOWOC, WISCONSIN | AL-5281 (FAA) | 19283

ILS or LOC RWY 17
MANITOWOC COUNTY (MTW)

LOC I-MTW	APP CRS	Rwy ldg	5001
111.3	172°	TDZE	651
		Apt Elev	651

ADF required.

For inop ALS, increase S-LOC 17 Cat C/D visibility to 1⅜ SM.

MALSR

MISSED APPROACH: Climb to 1200 then climbing left turn to 2300 direct MAWOC LOM and hold.

AWOS-3PT	GREEN BAY APP CON ★	UNICOM
123.775	120.2 338.2	122.8 (CTAF) L

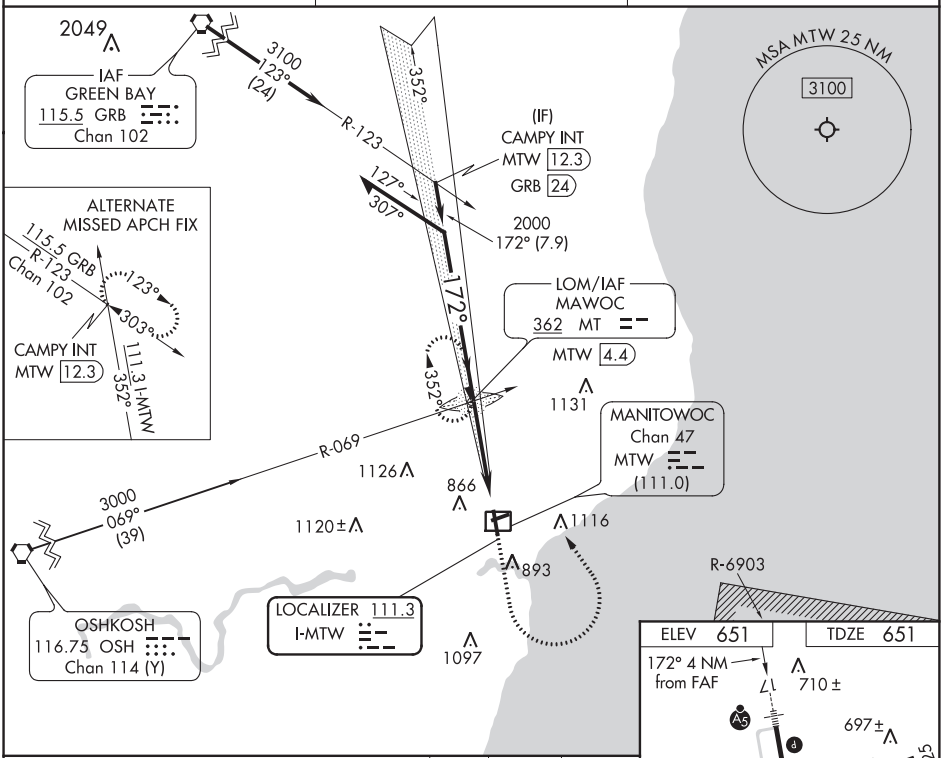

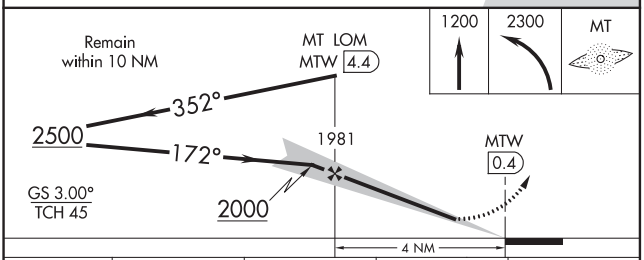

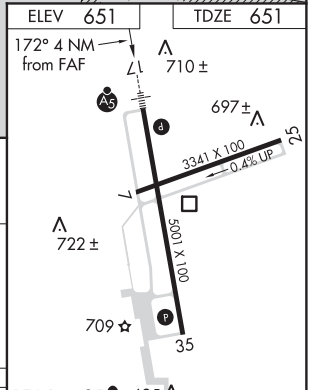

CATEGORY	A	B	C	D
S-ILS 17	851-½ 200 (200-½)			
S-LOC 17	1160-½ 509 (600-½)		1160-1 509 (600-1)	
C CIRCLING	1200-1 549 (600-1)		1420-2¼ 769 (800-2¼)	1480-2¾ 829 (900-2¾)

FAF to MAP 4 NM					
Knots	60	90	120	150	180
Min:Sec	4:00	2:40	2:00	1:36	1:20

EC-3, 10 SEP 2020 to 05 NOV 2020

WAAS CH 63111 W17A	APP CRS 172°	Rwy ldg 5001 TDZE 651 Apt Elev 651

RNAV (GPS) RWY 17
MANITOWOC COUNTY (MTW)

For inoperative MALSR when using Sheboygan altimeter setting, increase LPV all Cats. visibility to 1 mile. For uncompensated Baro-VNAV systems, procedure NA below -16°C (4°F) or above 47°C (116°F). DME/DME RNP-0.3 NA. VDP and Baro-VNAV NA when using Sheboygan altimeter setting. When local altimeter setting not received, use Sheboygan altimeter setting and increase all DA 67 feet and all MDA 80 feet, increase LNAV/VNAV all Cats., LNAV Cat. C and D, and Circling Cat. C and D visibility ¼ mile.

MALSR

MISSED APPROACH: Climb to 3000 direct HEMTI and via 225° track to FAH VOR/DME and hold.

AWOS-3PT	GREEN BAY APP CON ★	UNICOM
123.775	120.2 338.2	122.8 (CTAF) L

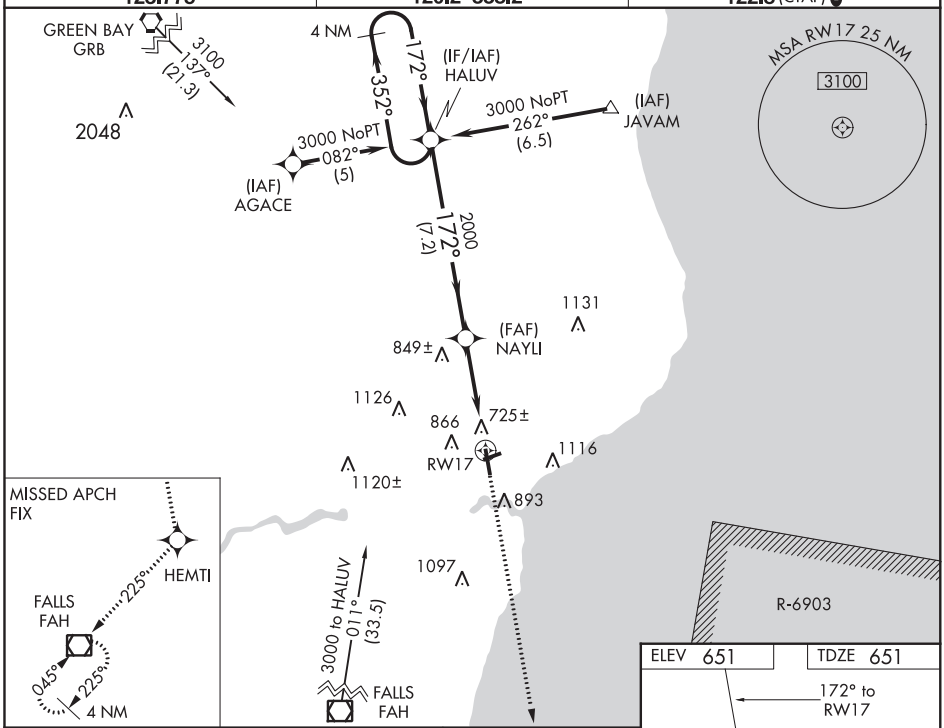

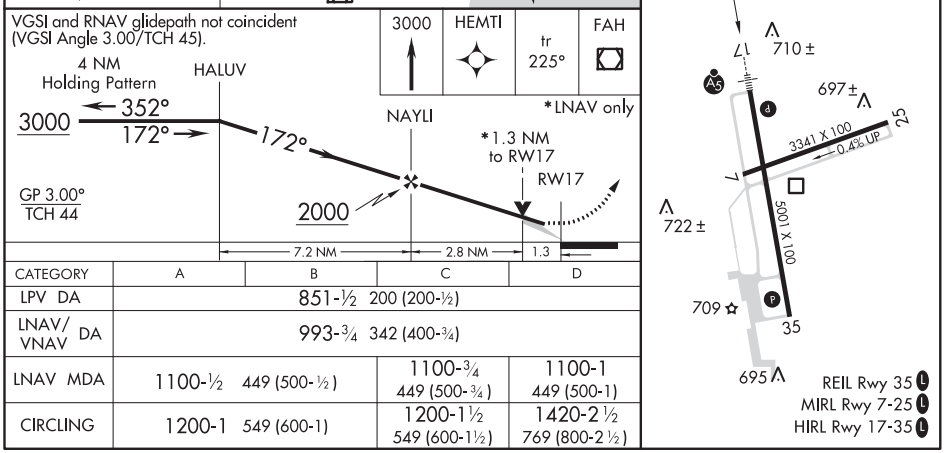

CATEGORY	A	B	C	D
LPV DA	851-½ 200 (200-½)			
LNAV/VNAV DA	993-¾ 342 (400-¾)			
LNAV MDA	1100-½ 449 (500-½)		1100-¾ 449 (500-¾)	1100-1 449 (500-1)
CIRCLING	1200-1 549 (600-1)		1200-1½ 549 (600-1½)	1420-2½ 769 (800-2½)

EC-3, 10 SEP 2020 to 05 NOV 2020
EC-3, 10 SEP 2020 to 05 NOV 2020

MANITOWOC, WISCONSIN AL-5281 (FAA) 19115

WAAS CH 82611 W35A	APP CRS 352°	Rwy ldg 5001 TDZE 651 Apt Elev 651

RNAV (GPS) RWY 35
MANITOWOC COUNTY(MTW)

For uncompensated Baro-VNAV systems, LNAV/VNAV NA below -16°C (4°F) or above 47°C (116°F). DME/DME RNP-0.3 NA. Visibility reduction by helicopters NA. VDP and Baro-VNAV NA when using Sheboygan altimeter setting. When local altimeter setting not received, use Sheboygan altimeter setting and increase all DA 67 feet and all MDA 80 feet, increase LPV all Cats., LNAV/VNAV all Cats., LNAV Cat. D, and Circling Cat. C and D visibility ¼ mile.

MISSED APPROACH: Climb to 3000 direct HALUV and hold.

AWOS-3PT	GREEN BAY APP CON ★	UNICOM
123.775	120.2 338.2	122.8 (CTAF) L

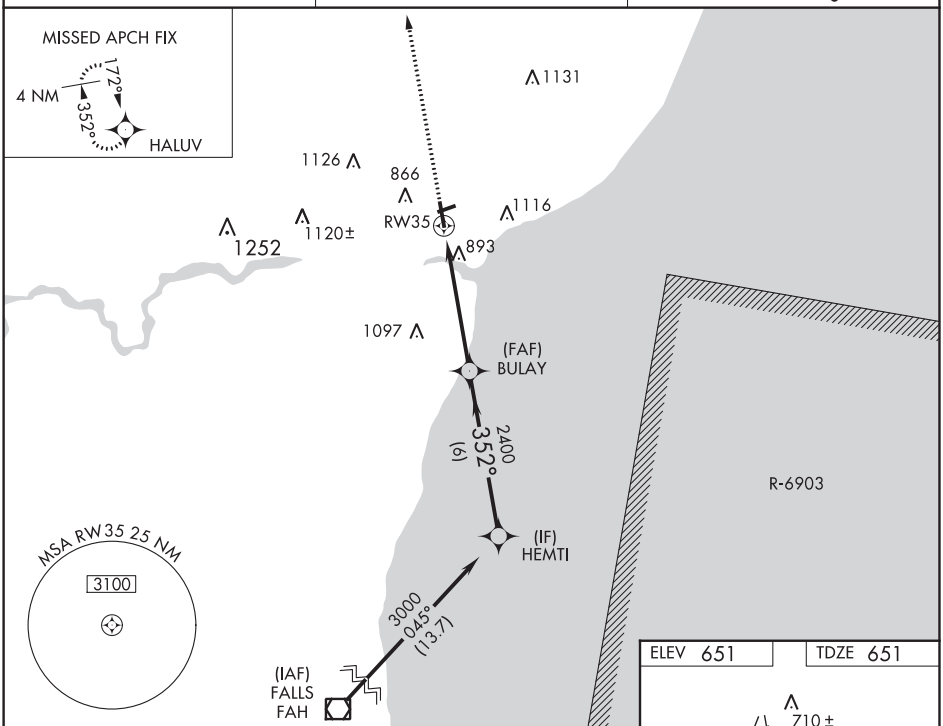

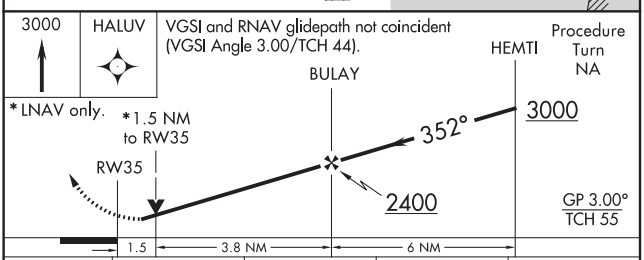

CATEGORY	A	B	C	D
LPV DA	1006-1¼ 355 (400-1¼)			
LNAV/VNAV DA	1199-2 548 (600-2)			
LNAV MDA	1160-1 509 (600-1)		1160-1½ 509 (600-1½)	
CIRCLING	1200-1 549 (600-1)		1200-1½ 549 (600-1½)	1420-2½ 769 (800-2½)

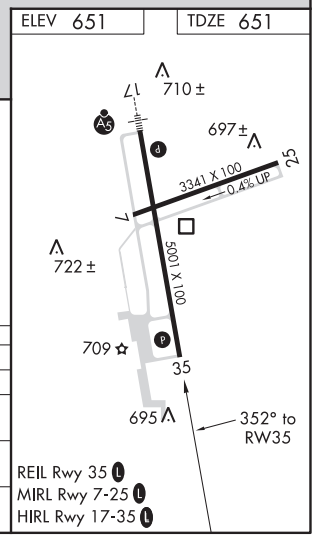

EC-3, 10 SEP 2020 to 05 NOV 2020

EC-3, 10 SEP 2020 to 05 NOV 2020

LOC I-MWA	APP CRS	Rwy ldg / TDZE / Apt Elev
109.3	202°	8012 / 468 / 472

ILS or LOC RWY 20
VETERANS AIRPORT OF SOUTHERN ILLINOIS (MWA)

ADF required. If local altimeter setting not received, use Carbondale-Murphysboro altimeter setting and increase all DA/MDAs 40 feet. Circling Rwy 11 NA at night.

MALSR

MISSED APPROACH: Climb to 1500 then climbing left turn to 2000 direct JONNY LOM/MWA 5.5 DME and hold.

AWOS-3	KANSAS CITY CENTER	MARION TOWER★	KANSAS CITY CLNC DEL	GND CON	UNICOM
119.675	127.475 346.275	128.4 (CTAF) L	127.475 (when tower closed)	121.7	122.95

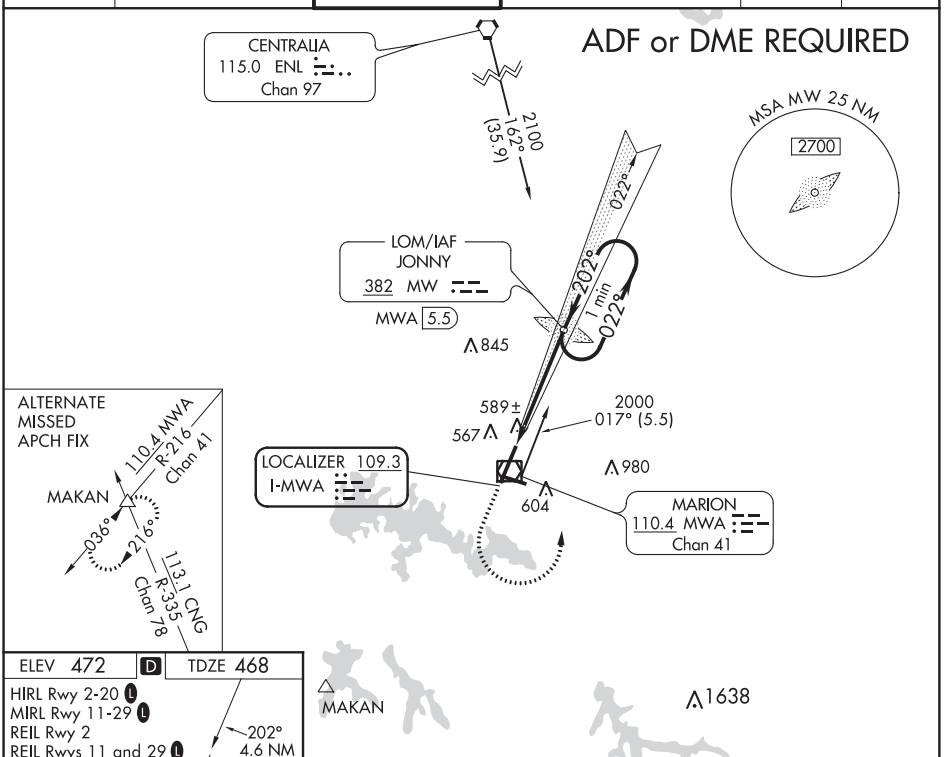

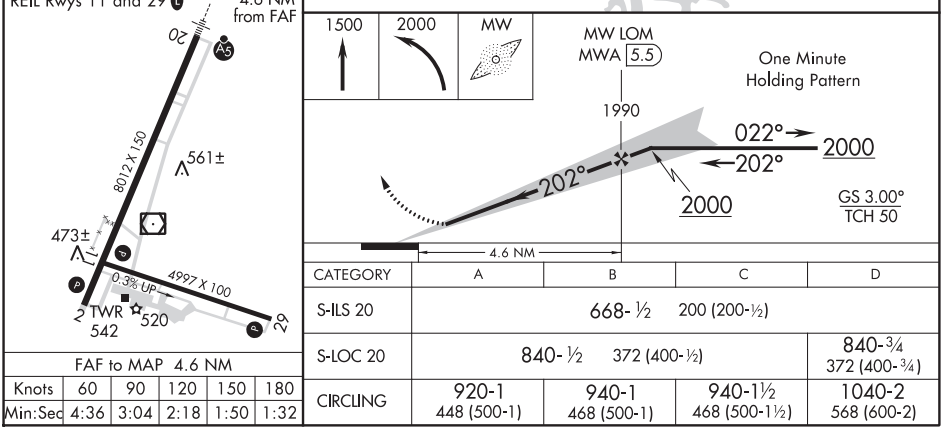

FAF to MAP 4.6 NM					
Knots	60	90	120	150	180
Min:Sec	4:36	3:04	2:18	1:50	1:32

CATEGORY	A	B	C	D
S-ILS 20	668- ½ 200 (200-½)			
S-LOC 20	840- ½ 372 (400-½)			840-¾ 372 (400-¾)
CIRCLING	920-1 448 (500-1)	940-1 468 (500-1)	940-1½ 468 (500-1½)	1040-2 568 (600-2)

EC-3, 10 SEP 2020 to 05 NOV 2020

EC-3, 10 SEP 2020 to 05 NOV 2020

MARION, ILLINOIS AL-5215 (FAA) 20198

WAAS CH 61230 W02A	APP CRS 022°	Rwy ldg 8012 TDZE 466 Apt Elev 472

RNAV (GPS) RWY 2
VETERANS AIRPORT OF SOUTHERN ILLINOIS (MWA)

For uncompensated Baro-VNAV systems, LNAV/VNAV NA below -15°C (5°F) or above 54°C (130°F). DME/DME RNP-0.3 NA.When local altimeter setting not received, use Carbondale/Murphysboro altimeter setting and increase all DA/MDA 40 feet, and increase LNAV/VNAV all Cats and LNAV Cat C and D visibility ⅛ mile. Baro-VNAV and VDP NA when using Carbondale/Murphysboro altimeter setting. Circling Rwy 11 NA at night.

MISSED APPROACH: Climb to 2400 direct YOSUP and hold.

AWOS-3	KANSAS CITY CENTER	MARION TOWER★	KANSAS CITY CLNC DEL	GND CON	UNICOM
119.675	127.475 346.275	128.4 (CTAF) L	127.475 (when tower closed)	121.7	122.95

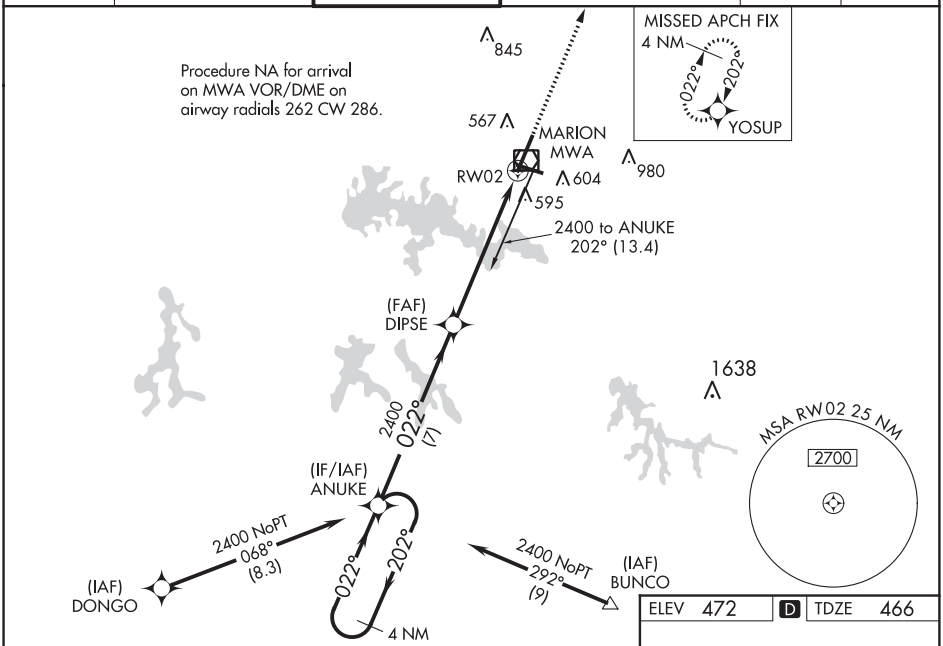

ELEV 472 D TDZE 466

4 NM Holding Pattern

VGSI and RNAV glidepath not coincident (VGSI Angle 3.50/TCH 36).

2400 YOSUP

*LNAV only.

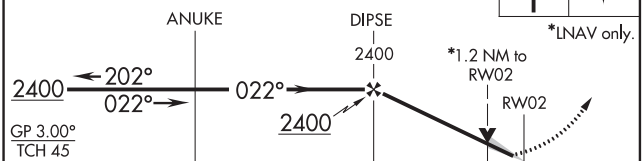

CATEGORY	A	B	C	D
LPV DA	666-¾ 200 (200-¾)			
LNAV/VNAV DA	753-1 287 (300-1)			
LNAV MDA	940-1 474 (500-1)		940-1⅜ 474 (500-1⅜)	
CIRCLING	940-1 468 (500-1)		940-1½ 468 (500-1½)	1040-2 568 (600-2)

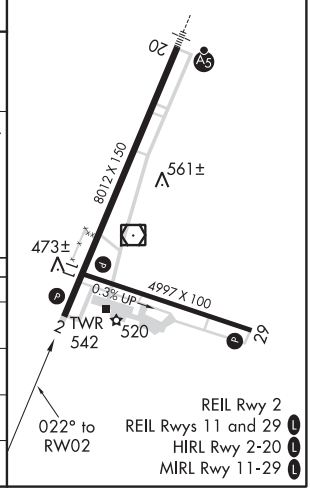

REIL Rwy 2
REIL Rwys 11 and 29 L
HIRL Rwy 2-20 L
MIRL Rwy 11-29 L

EC-3, 10 SEP 2020 to 05 NOV 2020

EC-3, 10 SEP 2020 to 05 NOV 2020

WAAS CH 57904 W20A	APP CRS 202°	Rwy ldg 8012 TDZE 468 Apt Elev 472

RNAV (GPS) RWY 20
VETERANS AIRPORT OF SOUTHERN ILLINOIS (MWA)

For uncompensated Baro-VNAV systems, LNAV/VNAV NA below -15° C (5°F) or above 54°C (130°F). DME/DME RNP-0.3 NA. Circling Rwy 11 NA at night. When local altimeter setting not received, use Carbondale/Murphysboro altimeter setting and increase all DA/MDA 40 feet, and increase LNAV/VNAV all Cats and LNAV Cat C and D visibility ⅛ mile. Baro-VNAV and VDP NA when using Carbondale/Murphysboro altimeter setting.

MALSR

MISSED APPROACH: Climb to 2400 direct ANUKE and hold.

AWOS-3	KANSAS CITY CENTER	MARION TOWER*	KANSAS CITY CLNC DEL	GND CON	UNICOM
119.675	127.475 346.275	128.4 (CTAF) L	127.475 (when tower closed)	121.7	122.95

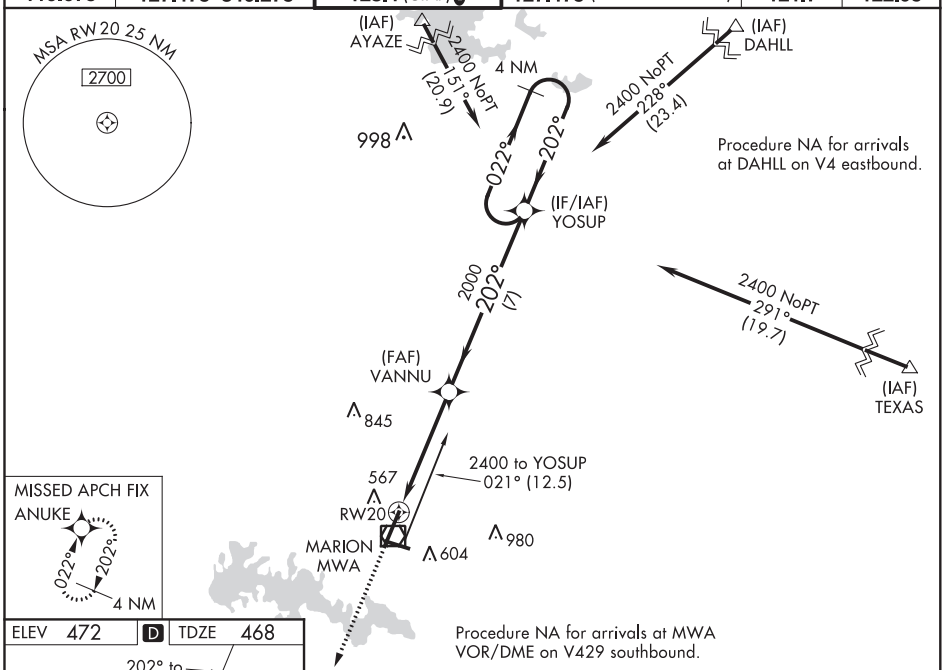

ELEV 472 | D | TDZE 468

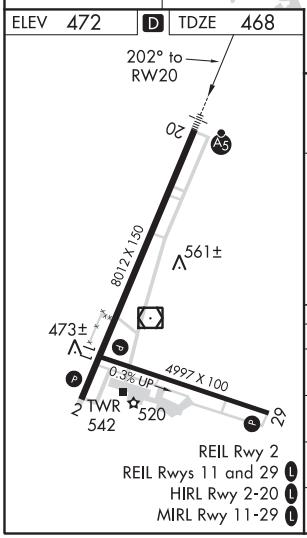

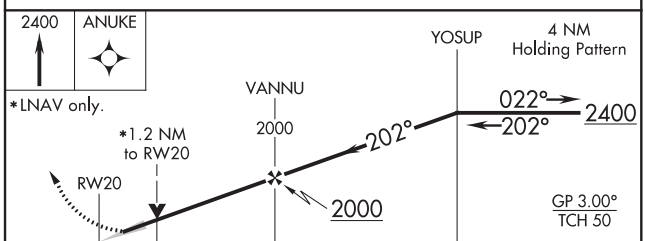

CATEGORY	A	B	C	D
LPV DA	668-½ 200 (200-½)			
LNAV/VNAV DA	773-½ 305 (400-½)			
LNAV MDA	880-½ 412 (500-½)		880-¾ 412 (500-¾)	
CIRCLING	920-1 448 (500-1)	940-1 468 (500-1)	940-1½ 468 (500-1½)	1040-2 568 (600-2)

EC-3, 10 SEP 2020 to 05 NOV 2020

EC-3, 10 SEP 2020 to 05 NOV 2020

MARION, ILLINOIS AL-5215 (FAA) 20086

VOR/DME MWA	APP CRS	Rwy ldg	8012
110.4	027°	TDZE	466
Chan 41		Apt Elev	472

VOR RWY 2
VETERANS AIRPORT OF SOUTHERN ILLINOIS (MWA)

ADF or DME required. Circling Rwy 11 NA at night. Helicopter visibility reduction below ¾ SM NA. If local altimeter setting not received, use Carbondale-Murphysboro altimeter setting and increase all MDAs 40 feet.

MISSED APPROACH: Climb to 2400 then right turn direct MWA VOR/DME and hold.

AWOS-3	KANSAS CITY CENTER	MARION TOWER★	KANSAS CITY CLNC DEL	GND CON	UNICOM
119.675	127.475 346.275	128.4 (CTAF) L	127.475 (when tower closed)	121.7	122.95

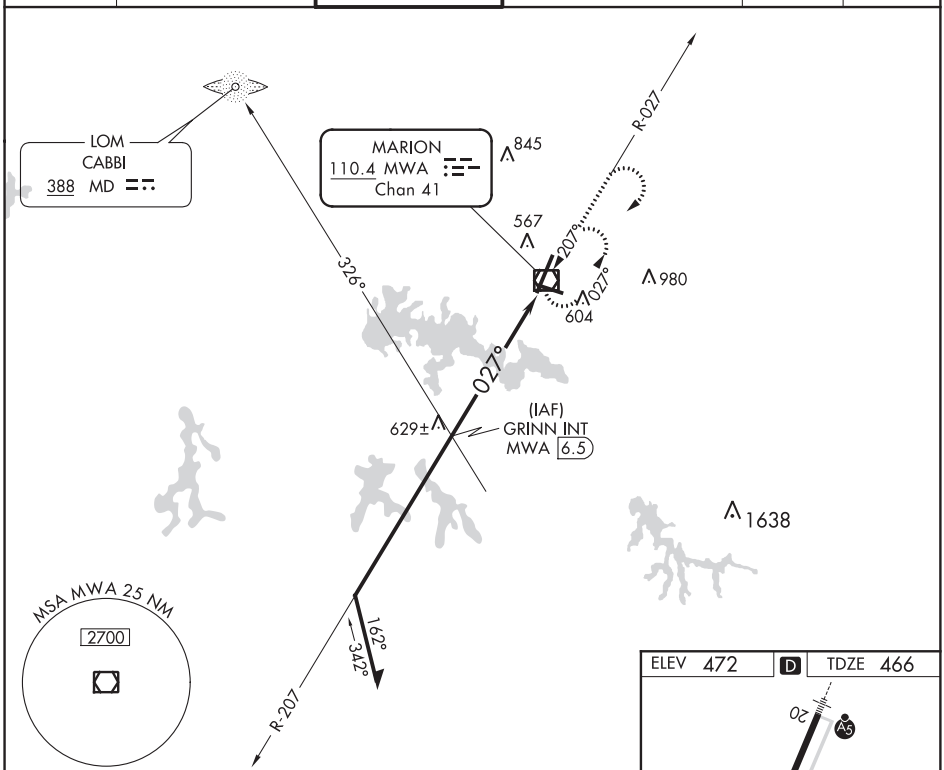

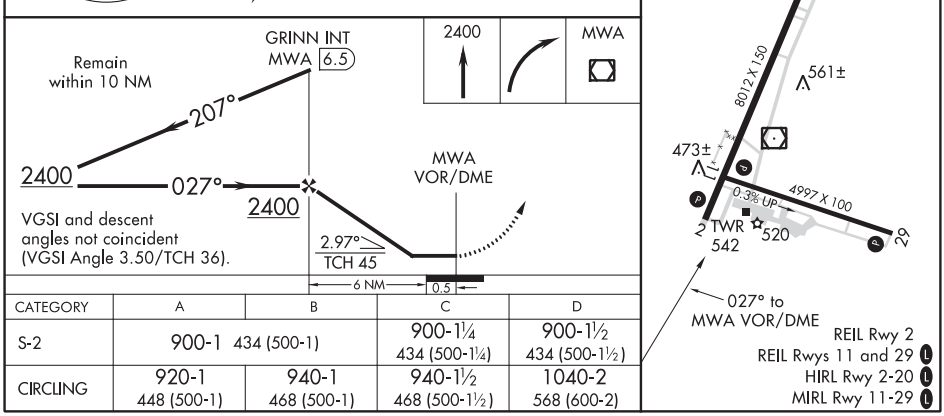

CATEGORY	A	B	C	D
S-2	900-1 434 (500-1)		900-1¼ 434 (500-1¼)	900-1½ 434 (500-1½)
CIRCLING	920-1 448 (500-1)	940-1 468 (500-1)	940-1½ 468 (500-1½)	1040-2 568 (600-2)

EC-3, 10 SEP 2020 to 05 NOV 2020
EC-3, 10 SEP 2020 to 05 NOV 2020

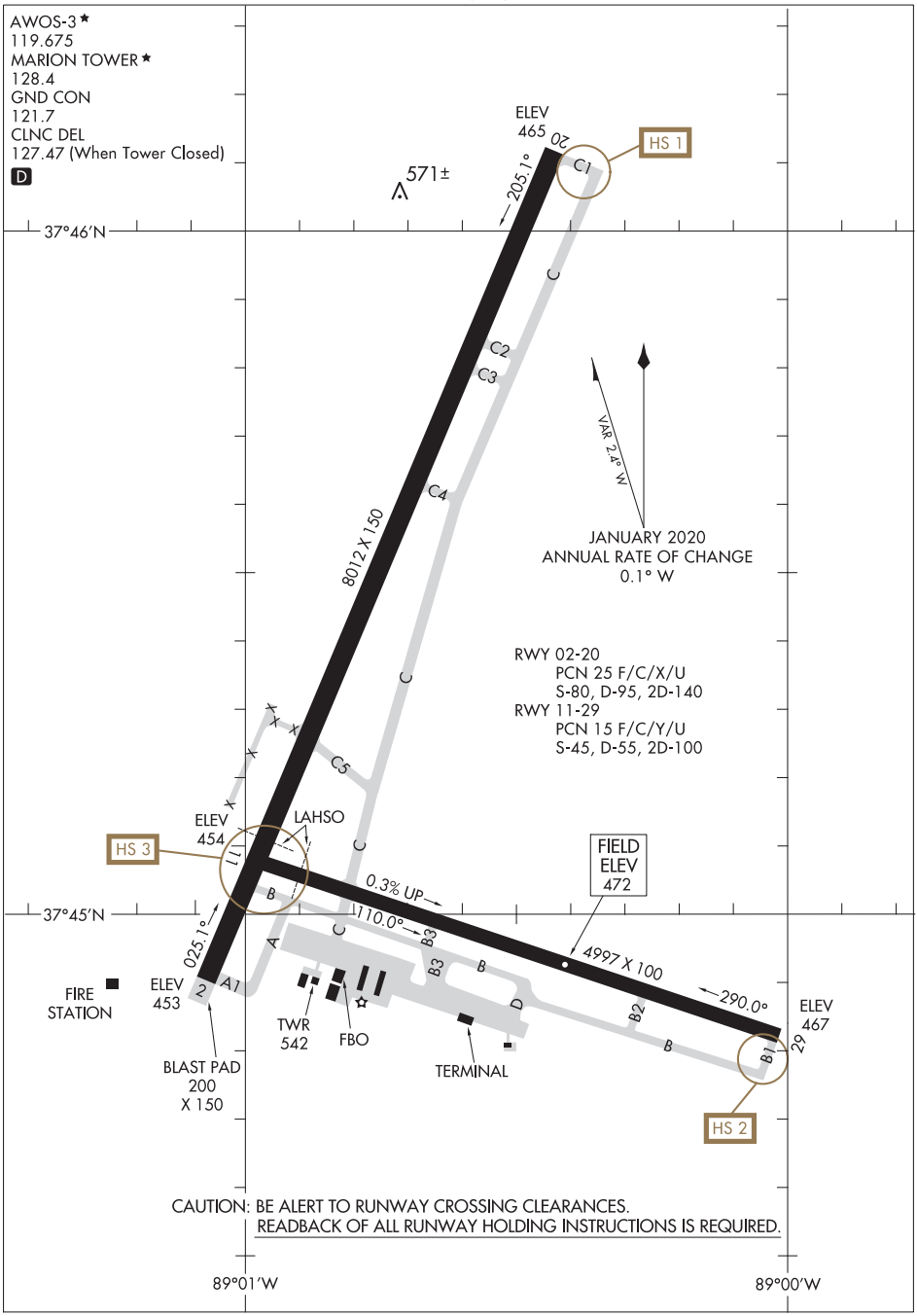

EC-3, 10 SEP 2020 to 05 NOV 2020

EC-3, 10 SEP 2020 to 05 NOV 2020

MARSHFIELD, WISCONSIN AL-5368 (FAA) 19115

WAAS CH 50532 W05A	APP CRS 046°	Rwy ldg 3597 TDZE 1258 Apt Elev 1278

RNAV (GPS) RWY 5
MARSHFIELD MUNI (MFI)

DME/DME RNP-0.3 NA. When local altimeter setting not received, use Central Wisconsin altimeter setting and increase all MDA 60 feet, increase visibility LP Cat C/D ¼.

MISSED APPROACH: Climb to 3000 direct EXLIJ and hold.

ASOS	MINNEAPOLIS CENTER	UNICOM
121.575	124.4 317.7	123.0 (CTAF) L

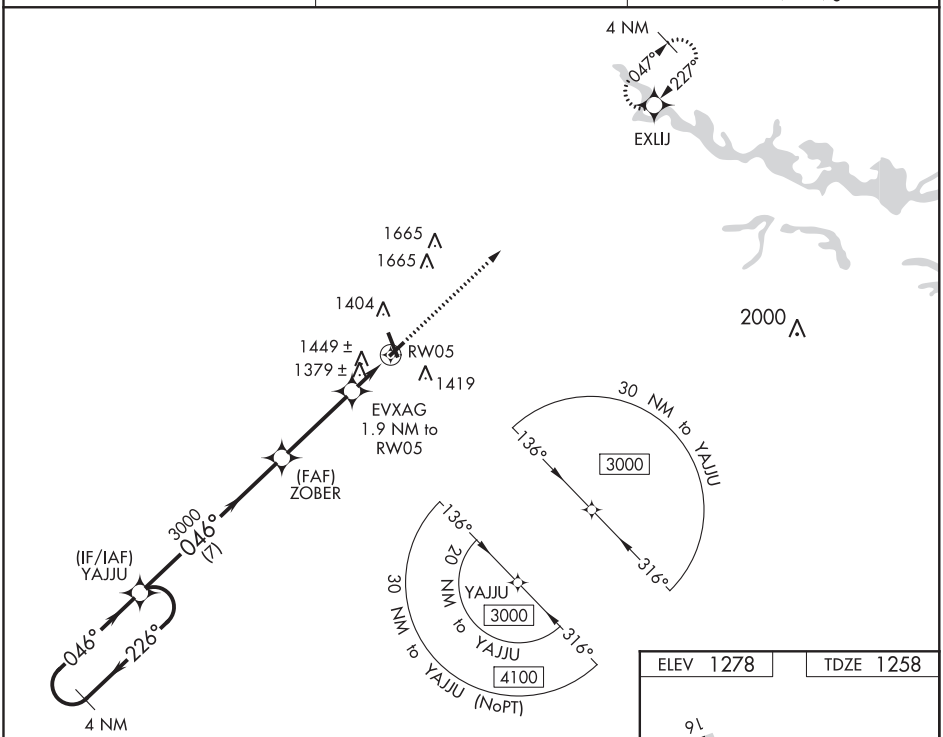

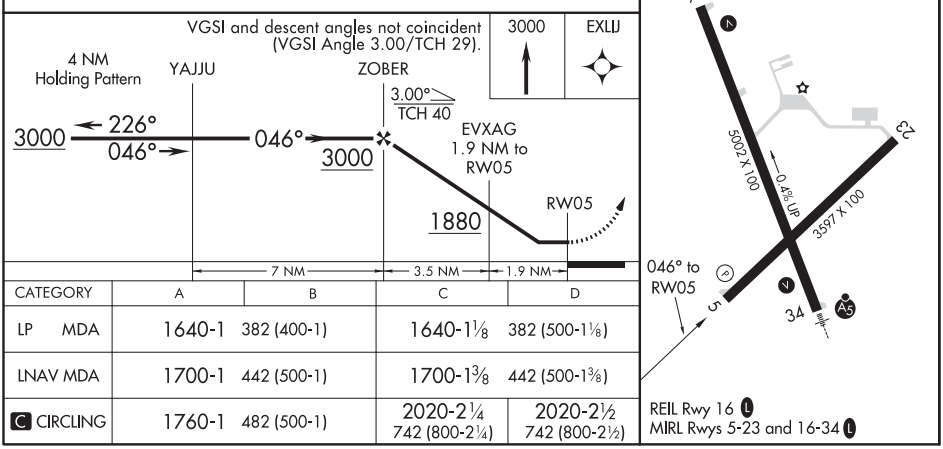

CATEGORY	A	B	C	D
LP MDA	1640-1 382 (400-1)		1640-1⅛ 382 (500-1⅛)	
LNAV MDA	1700-1 442 (500-1)		1700-1⅜ 442 (500-1⅜)	
C CIRCLING	1760-1 482 (500-1)		2020-2¼ 742 (800-2¼)	2020-2½ 742 (800-2½)

EC-3, 10 SEP 2020 to 05 NOV 2020

MARSHFIELD, WISCONSIN
Orig-B 04FEB16

44°38′N-90°11′W

MARSHFIELD MUNI (MFI)
RNAV (GPS) RWY 5

WAAS CH 99501 W16A	APP CRS 159°	Rwy ldg 5002 TDZE 1278 Apt Elev 1278

RNAV (GPS) RWY 16
MARSHFIELD MUNI (MFI)

For uncompensated Baro-VNAV systems, LNAV/VNAV NA below -21°C (-5°F) or above 54°C (130°F). Baro-VNAV and VDP NA when using Central Wisconsin altimeter setting. DME/DME RNP-0.3 NA. Rwy 16 helicopter visibility reduction below ¾ SM NA. When local altimeter setting not received, use Central Wisconsin altimeter setting and increase all DA 56 feet and all visibility ⅛ SM, increase all MDA 60 feet and LNAV Cat C/D visibility ¼ SM.

MISSED APPROACH: Climb to 3000 direct VECSU and hold.

ASOS	MINNEAPOLIS CENTER	UNICOM
121.575	124.4 317.7	123.0 (CTAF) L

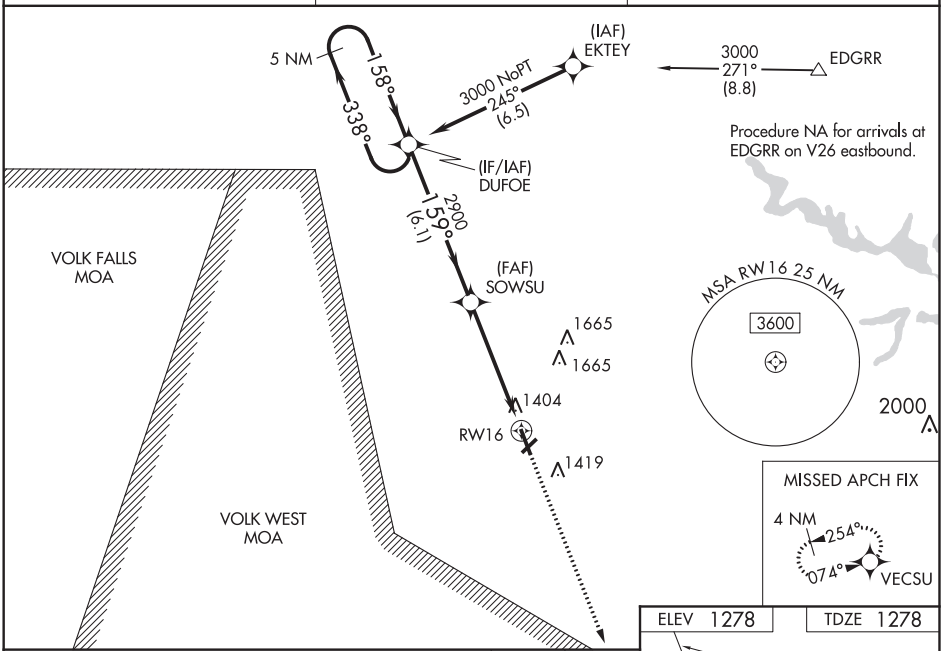

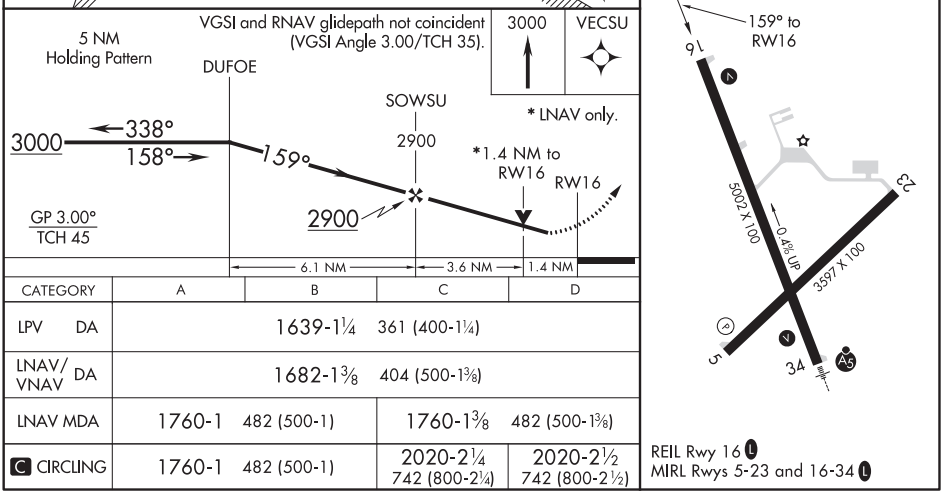

CATEGORY	A	B	C	D
LPV DA	1639-1¼ 361 (400-1¼)			
LNAV/VNAV DA	1682-1⅜ 404 (500-1⅜)			
LNAV MDA	1760-1 482 (500-1)		1760-1⅜ 482 (500-1⅜)	
C CIRCLING	1760-1 482 (500-1)		2020-2¼ 742 (800-2¼)	2020-2½ 742 (800-2½)

EC-3, 10 SEP 2020 to 05 NOV 2020

MARSHFIELD, WISCONSIN | AL-5368 (FAA) | 19115

WAAS CH 70732 W23A	APP CRS 227°	Rwy ldg 3597 TDZE 1258 Apt Elev 1278

RNAV (GPS) RWY 23
MARSHFIELD MUNI (MFI)

DME/DME RNP-0.3 NA. Helicopter visibility reduction below ¾ SM NA. When local altimeter setting not received, use Central Wisconsin altimeter setting and increase all MDA 60 feet, increase LP and LNAV visibility Cat C/D ¼ mile.

MISSED APPROACH: Climb to 3000 direct YAJJU and hold.

ASOS	MINNEAPOLIS CENTER	UNICOM
121.575	124.4 317.7	123.0 (CTAF) L

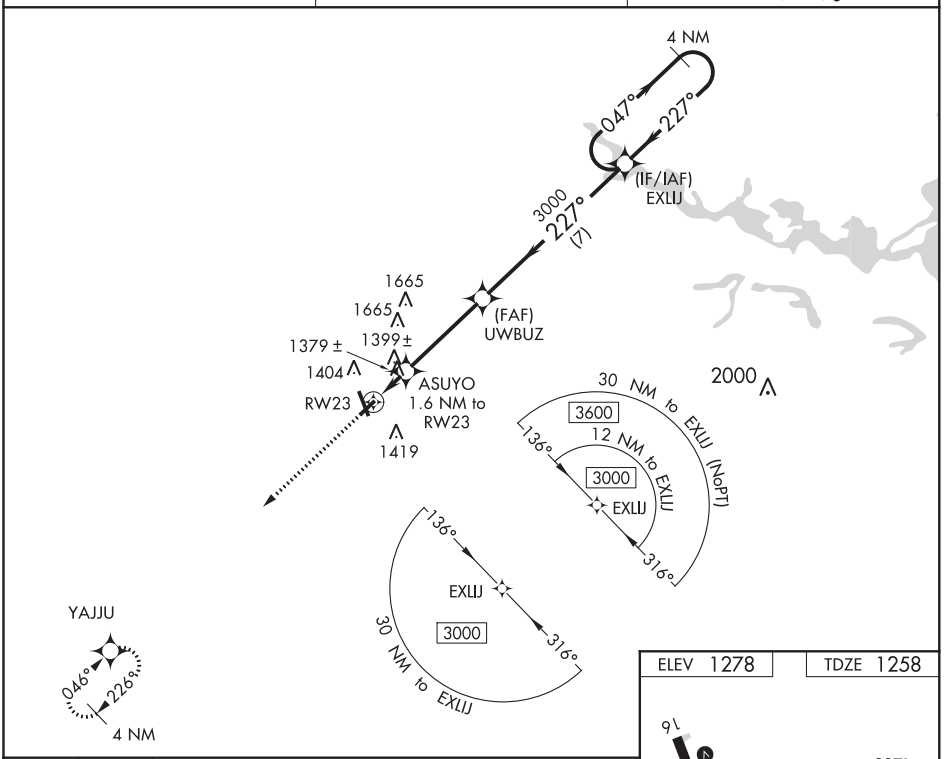

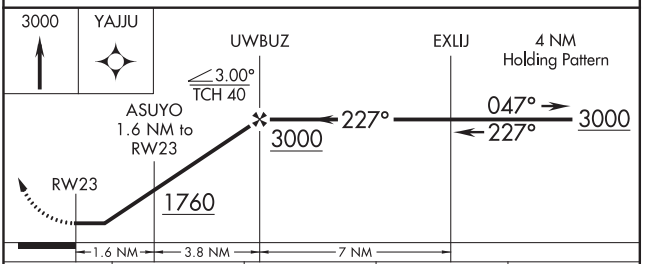

CATEGORY	A	B	C	D
LP MDA	1640-1	382 (400-1)	1640-1⅛	382 (400-1⅛)
LNAV MDA	1660-1	402 (400-1)	1660-1⅛	402 (400-1⅛)
C CIRCLING	1760-1	482 (500-1)	2020-2¼ 742 (800-2¼)	2020-2½ 742 (800-2½)

ELEV 1278 | TDZE 1258

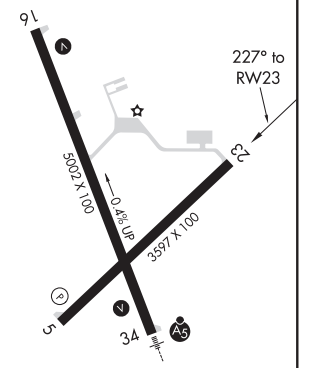

REIL Rwy 16 L
MIRL Rwys 5-23 and 16-34 L

EC-3, 10 SEP 2020 to 05 NOV 2020

EC-3, 10 SEP 2020 to 05 NOV 2020

WAAS CH 58101 W34A	APP CRS 339°	Rwy ldg 5002 TDZE 1258 Apt Elev 1278

RNAV (GPS) RWY 34
MARSHFIELD MUNI (MFI)

For inoperative MALSR increase LPV all Cats visibility to 1, increase LNAV Cats A and B to 1 and Cat D to 1¼. If local altimeter setting not received, use Central Wisconsin altimeter setting and increase all DAs/MDAs 60 feet. VDP and Baro-VNAV NA when using Central Wisconsin altimeter setting. For uncompensated Baro-VNAV systems, LNAV/VNAV NA below -17° C (2° F) or above 46° C (115° F). DME/DME RNP-0.3 NA.

MALSR

MISSED APPROACH: Climb to 3000 direct DUFOE and hold.

ASOS	MINNEAPOLIS CENTER	UNICOM
121.575	124.4 317.7	123.0 (CTAF)

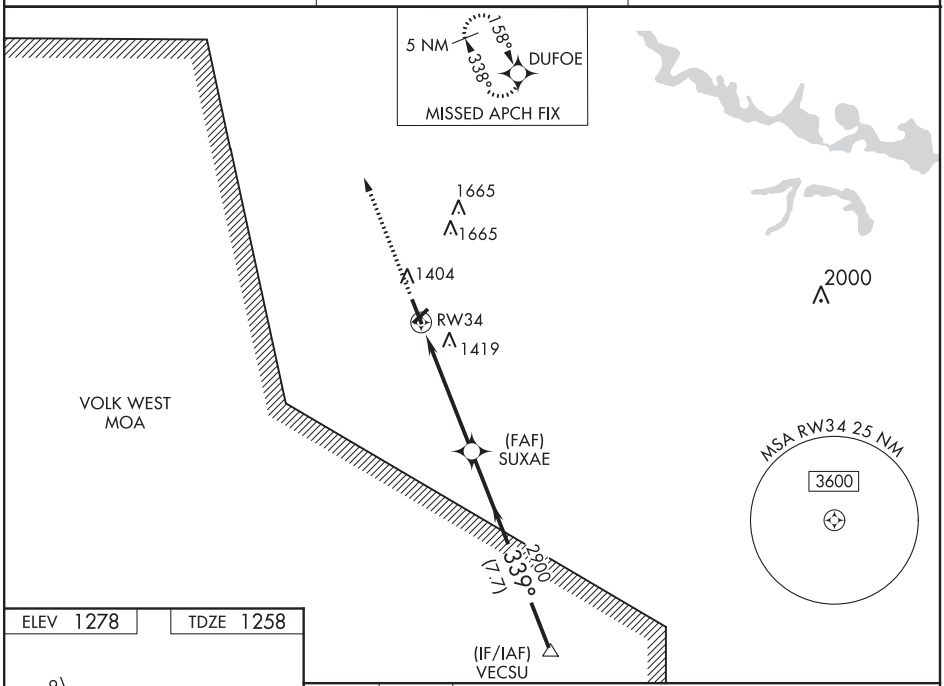

ELEV 1278	TDZE 1258

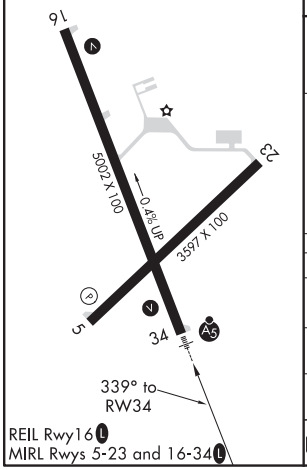

REIL Rwy16
MIRL Rwys 5-23 and 16-34

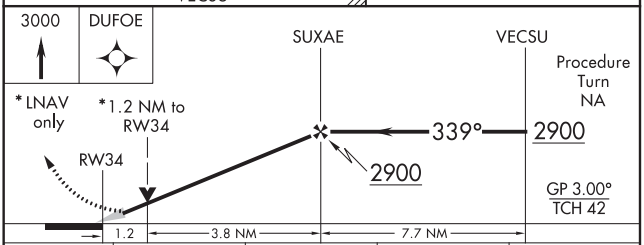

CATEGORY	A	B	C	D
LPV DA	1508-¾ 250 (300-¾)			
LNAV/VNAV DA	1718-1¼ 460 (500-1¼)			
LNAV MDA	1680-¾ 422 (500-¾)			1680-1 422 (500-1)
CIRCLING	1760-1¾ 482 (500-1¾)		2020-2¼ 742 (800-2¼)	2020-2½ 742 (800-2½)

LOC I-MTO	APP CRS	Rwy ldg	6501
111.1	296°	TDZE	718
		Apt Elev	722

ILS or LOC RWY 29
COLES COUNTY MEMORIAL (MTO)

DME required for procedure entry from BIB VORTAC.

NA — DME from MTO DME. Simultaneous reception of I-MTO and MTO DME required. Circling NA to Rwys 18 and 36.

MALSR

MISSED APPROACH: Climb to 1200 then climbing right turn to 2500 on CMI R-178 to ARCOL INT and hold.

ASOS	CHAMPAIGN APP CON★	UNICOM
118.475	132.85 290.225	122.7 (CTAF) L

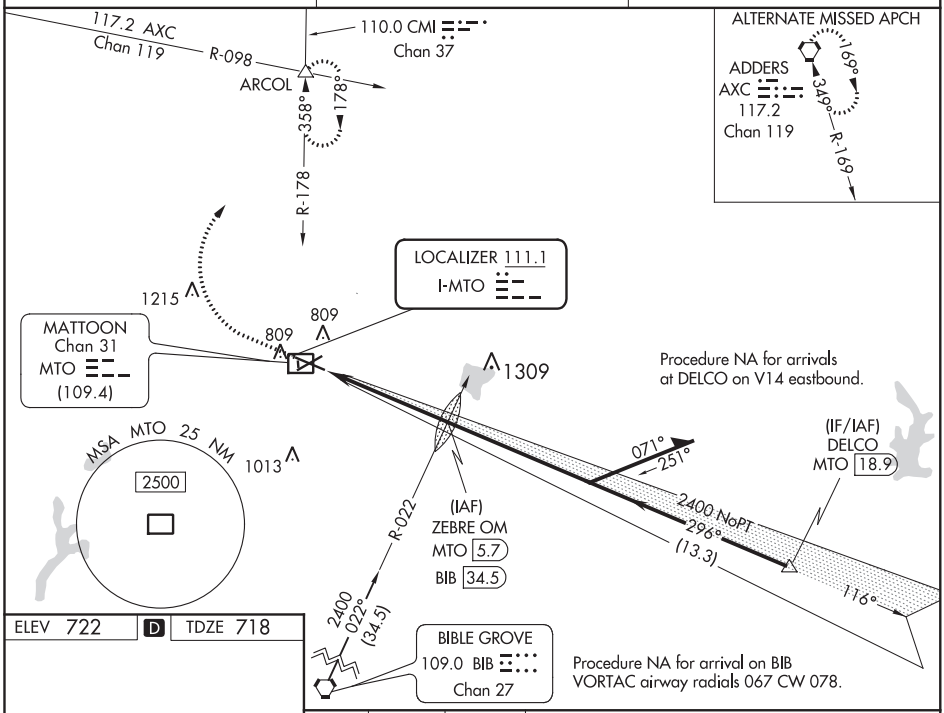

ELEV 722 D TDZE 718

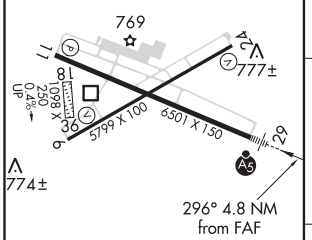

MIRL Rwy 6-24 L
HIRL Rwy 11-29 L
REIL Rwys 6, 11, and 24 L

FAF to MAP 4.8 NM					
Knots	60	90	120	150	180
Min:Sec	4:48	3:12	2:24	1:55	1:36

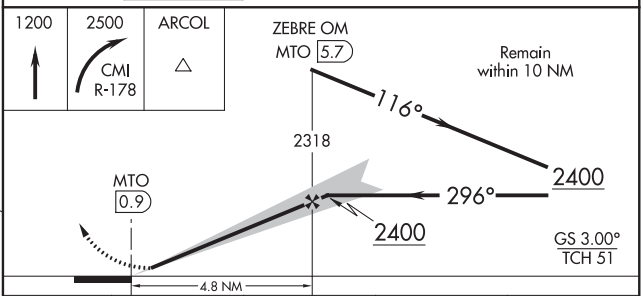

CATEGORY	A	B	C	D
S-ILS 29	918-½ 200 (200-½)			
S-LOC 29	1160-½ 442 (500-½)		1160-⅞ 442 (500-⅞)	
C CIRCLING	1160-1 438 (500-1)	1180-1 458 (500-1)	1240-1½ 518 (600-1½)	1380-2 658 (700-2)

EC-3, 10 SEP 2020 to 05 NOV 2020
EC-3, 10 SEP 2020 to 05 NOV 2020

WAAS CH 56537 W06A	APP CRS 063°	Rwy ldg 5799 TDZE 722 Apt Elev 722

RNAV (GPS) RWY 6
COLES COUNTY MEMORIAL (MTO)

T A DME/DME RNP-0.3 NA. When local altimeter setting not received, use Champaign/Urbana altimeter setting and increase all DA 82 feet, increase MDA 100 feet, increase LPV, LNAV/VNAV all Cats, LNAV Cats C/D and Circling Cat D visibility ¼ mile. Baro-VNAV and VDP NA when using Champaign/Urbana altimeter setting. Rwy 6 helicopter visibility reduction below ¾ SM NA. For uncompensated Baro-VNAV systems, LNAV/VNAV NA below -19°C (-2°F) or above 54°C (130°F). Circling NA to Rwys 18 and 36.

MISSED APPROACH: Climb to 3000 direct NIBIE and hold.

ASOS	CHAMPAIGN APP CON★	UNICOM
118.475	132.85 290.225	122.7 (CTAF) L

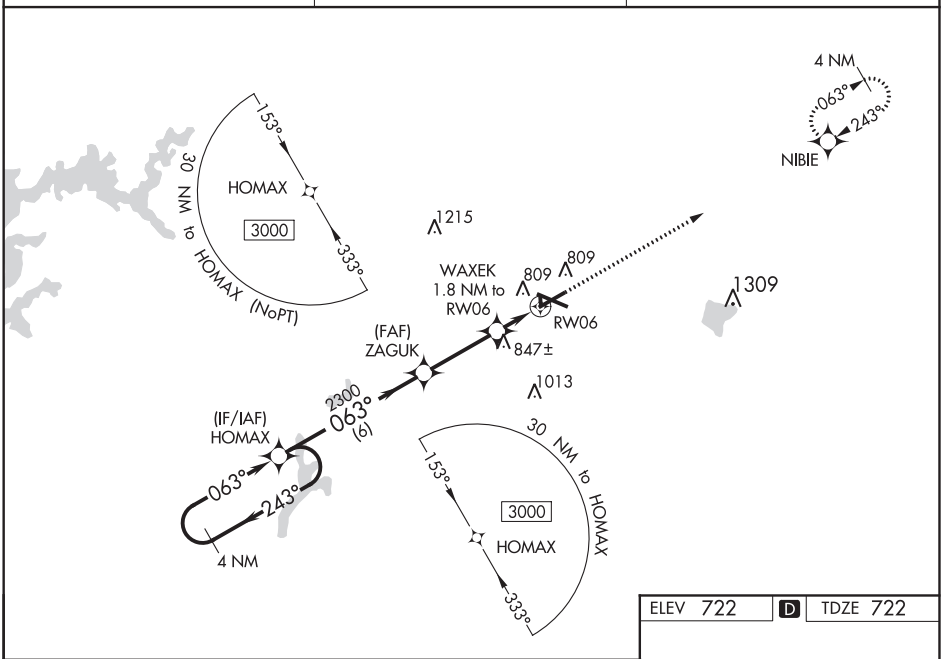

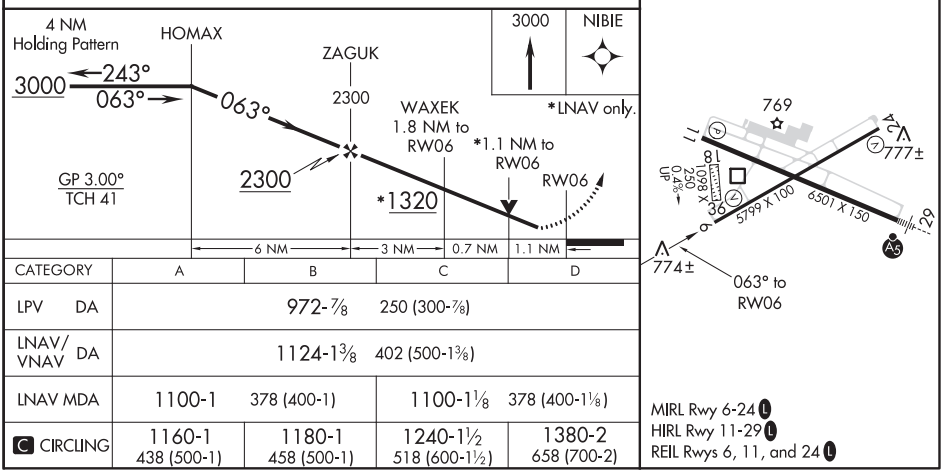

CATEGORY	A	B	C	D
LPV DA	972-⅞ 250 (300-⅞)			
LNAV/VNAV DA	1124-1⅜ 402 (500-1⅜)			
LNAV MDA	1100-1 378 (400-1)		1100-1⅛ 378 (400-1⅛)	
C CIRCLING	1160-1 438 (500-1)	1180-1 458 (500-1)	1240-1½ 518 (600-1½)	1380-2 658 (700-2)

MIRL Rwy 6-24 L
HIRL Rwy 11-29 L
REIL Rwys 6, 11, and 24 L

EC-3, 10 SEP 2020 to 05 NOV 2020

EC-3, 10 SEP 2020 to 05 NOV 2020

MATTOON/CHARLESTON, ILLINOIS AL-5180 (FAA) 19339

WAAS CH 86537 W11A	APP CRS 116°	Rwy ldg 6501 TDZE 718 Apt Elev 722

RNAV (GPS) RWY 11
COLES COUNTY MEMORIAL (MTO)

RNP APCH.

When local altimeter setting not received, use Champaign/Urbana altimeter setting and increase all DA 82 feet, increase all MDA 100 feet, and increase LPV all Cats visibility ⅛ mile, LNAV/VNAV all Cats visibility ⅜ mile, LNAV Cats C and D and Circling Cat C visibility ¼ mile, and Circling D visibility ½ mile. For uncompensated Baro-VNAV systems, LNAV/VNAV NA below -19°C or above 54°C. Baro-VNAV and VDP NA when using Champaign/Urbana altimeter setting. Circling NA to Rwys 18 and 36.

MISSED APPROACH: Climb to1200 then climbing left turn to 3000 direct NIBIE and hold.

ASOS	CHAMPAIGN APP CON ★	UNICOM
118.475	132.85 290.225	122.7 (CTAF) L

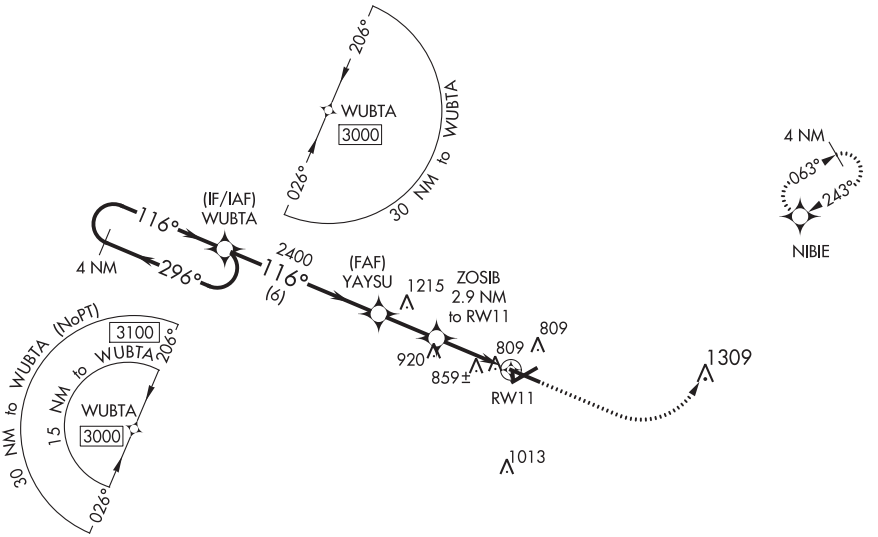

EC-3, 10 SEP 2020 to 05 NOV 2020

ELEV 722 TDZE 718

4 NM Holding Pattern

VGSI and RNAV glidepath not coincident (VGSI Angle 3.00/TCH 26).

1200	3000	NIBIE

* LNAV only.

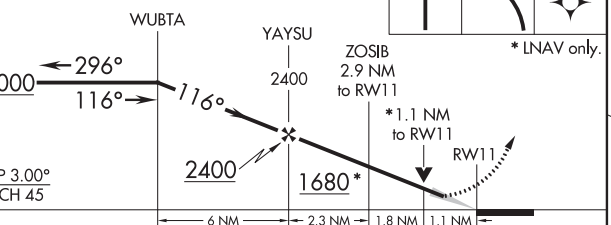

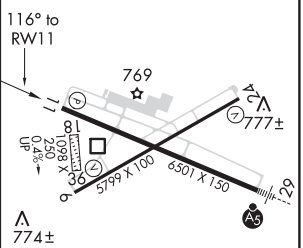

CATEGORY	A	B	C	D
LPV DA	918-¾ 200 (200-¾)			
LNAV/VNAV DA	1175-1⅝ 457 (500-1⅝)			
LNAV MDA	1120-1 402 (400-1)		1120-1⅛ 402 (400-1⅛)	
C CIRCLING	1160-1 438 (500-1)	1180-1 458 (500-1)	1240-1½ 518 (600-1½)	1380-2 658 (700-2)

MIRL Rwy 6-24 L
HIIL Rwy 11-29 L
REIL Rwys 6, 11, and 24 L

WAAS CH 82537 W24A	APP CRS 243°	Rwy ldg 5799 TDZE 719 Apt Elev 722

RNAV (GPS) RWY 24
COLES COUNTY MEMORIAL (MTO)

DME/DME RNP-0.3 NA. When local altimeter setting not received, use Champaign/Urbana altimeter setting and increase all DA 82 feet, increase all MDA 100 feet, increase LPV all Cats visibility ⅛ mile, LNAV/VNAV all Cats, LNAV Cats C/D and Circling Cat D visibility ¼ mile. Baro-VNAV and VDP NA when using Champaign/Urbana altimeter setting. For uncompensated Baro-VNAV systems, LNAV/VNAV NA below -19°C (-2°F) or above 54°C (130°F). Circling NA to Rwys 18 and 36.

MISSED APPROACH: Climb to 1200 then climbing right turn to 3000 direct WUBTA and hold.

ASOS	CHAMPAIGN APP CON ★	UNICOM
118.475	132.85 290.225	122.7 (CTAF) L

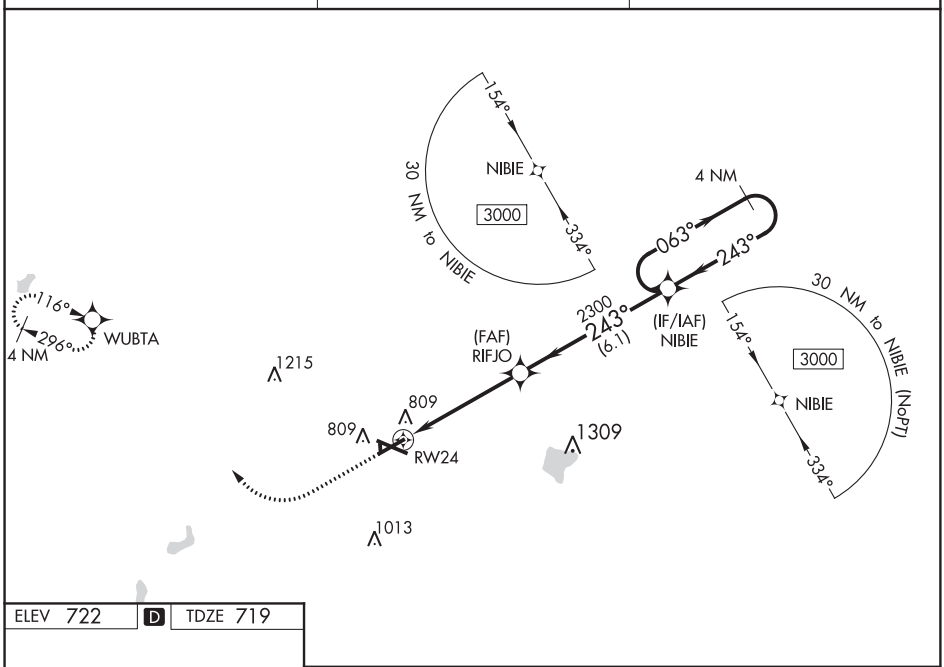

ELEV 722 D TDZE 719

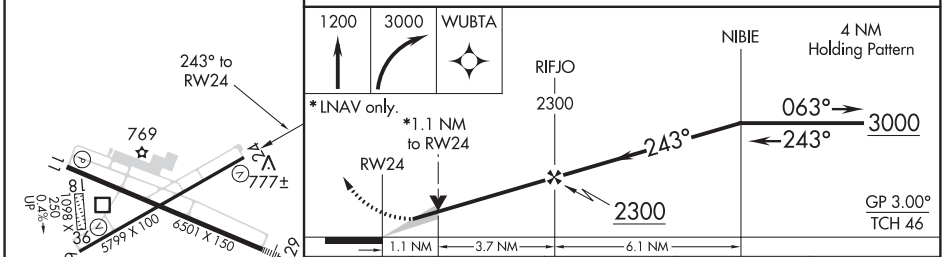

CATEGORY	A	B	C	D
LPV DA	969-⅞ 250 (300-⅞)			
LNAV/VNAV DA	1017-1 298 (300-1)			
LNAV MDA	1120-1 408 (500-1)		1120-1⅛ 408 (500-1⅛)	
C CIRCLING	1160-1 438 (500-1)	1180-1 458 (500-1)	1240-1½ 518 (600-1½)	1380-2 658 (700-2)

MIRL Rwy 6-24 L
HIRL Rwy 11-29 L
REIL Rwys 6, 11, and 24 L

EC-3, 10 SEP 2020 to 05 NOV 2020
EC-3, 10 SEP 2020 to 05 NOV 2020

MATTOON/CHARLESTON, ILLINOIS

AL-5180 (FAA)

19339

RNAV (GPS) RWY 29
COLES COUNTY MEMORIAL (MTO)

WAAS CH 93510 W29A	APP CRS 296°	Rwy ldg 6501 TDZE 718 Apt Elev 722

RNP APCH.

Circling NA to Rwys 18 and 36. For uncompensated Baro-VNAV systems, LNAV/VNAV NA below -19°C or above 54°C. For inop ALS, increase LNAV/VNAV all Cats visibility to ⅞ SM and increase LNAV Cat C/D visibility to 1 SM.

MALSR

MISSED APPROACH: Climb to 2000 then climbing right turn to 3000 direct ZARIR and hold.

ASOS	CHAMPAIGN APP CON ★	UNICOM
118.475	132.85 290.225	122.7 (CTAF) L

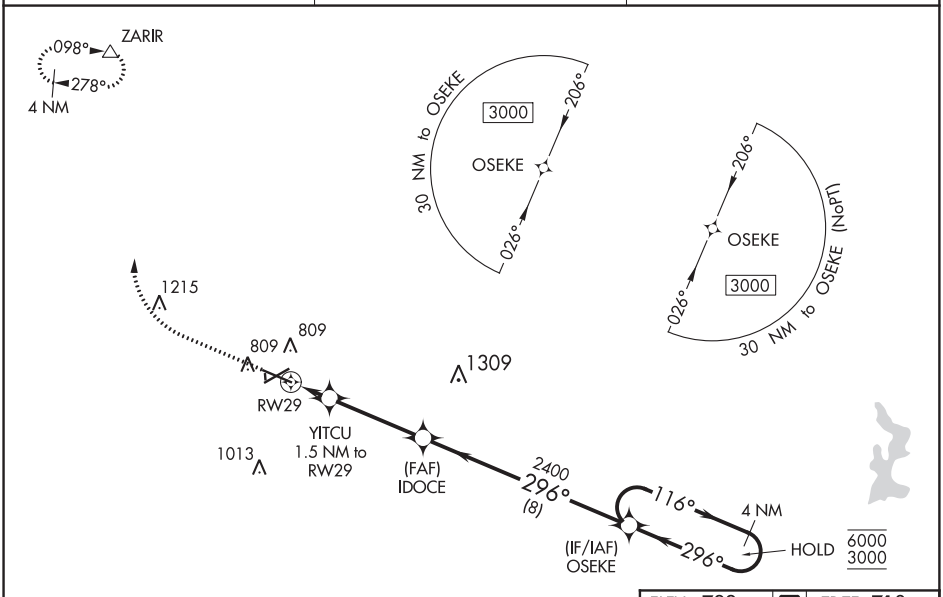

ELEV 722 D TDZE 718

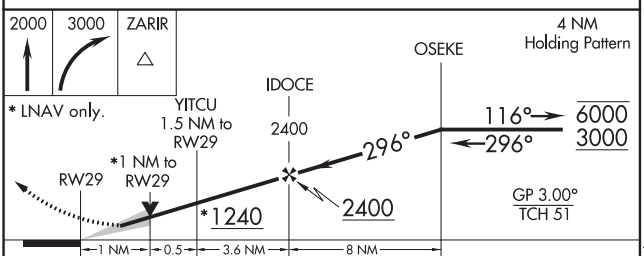

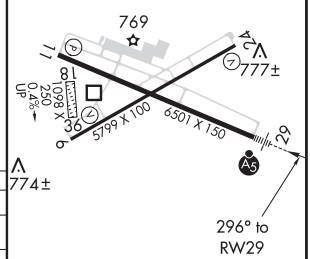

CATEGORY	A	B	C	D
LPV DA	918-½ 200 (200-½)			
LNAV/VNAV DA	1014-½ 296 (300-½)			
LNAV MDA	1080-½ 362 (400-½)		1080-⅝ 362 (400-⅝)	
C CIRCLING	1160-1 438 (500-1)	1180-1 458 (500-1)	1240-1½ 518 (600-1½)	1380-2 658 (700-2)

MIRL Rwy 6-24 L
HIRL Rwy 11-29 L
REIL Rwys 6, 11, and 24 L

EC-3, 10 SEP 2020 to 05 NOV 2020

EC-3, 10 SEP 2020 to 05 NOV 2020

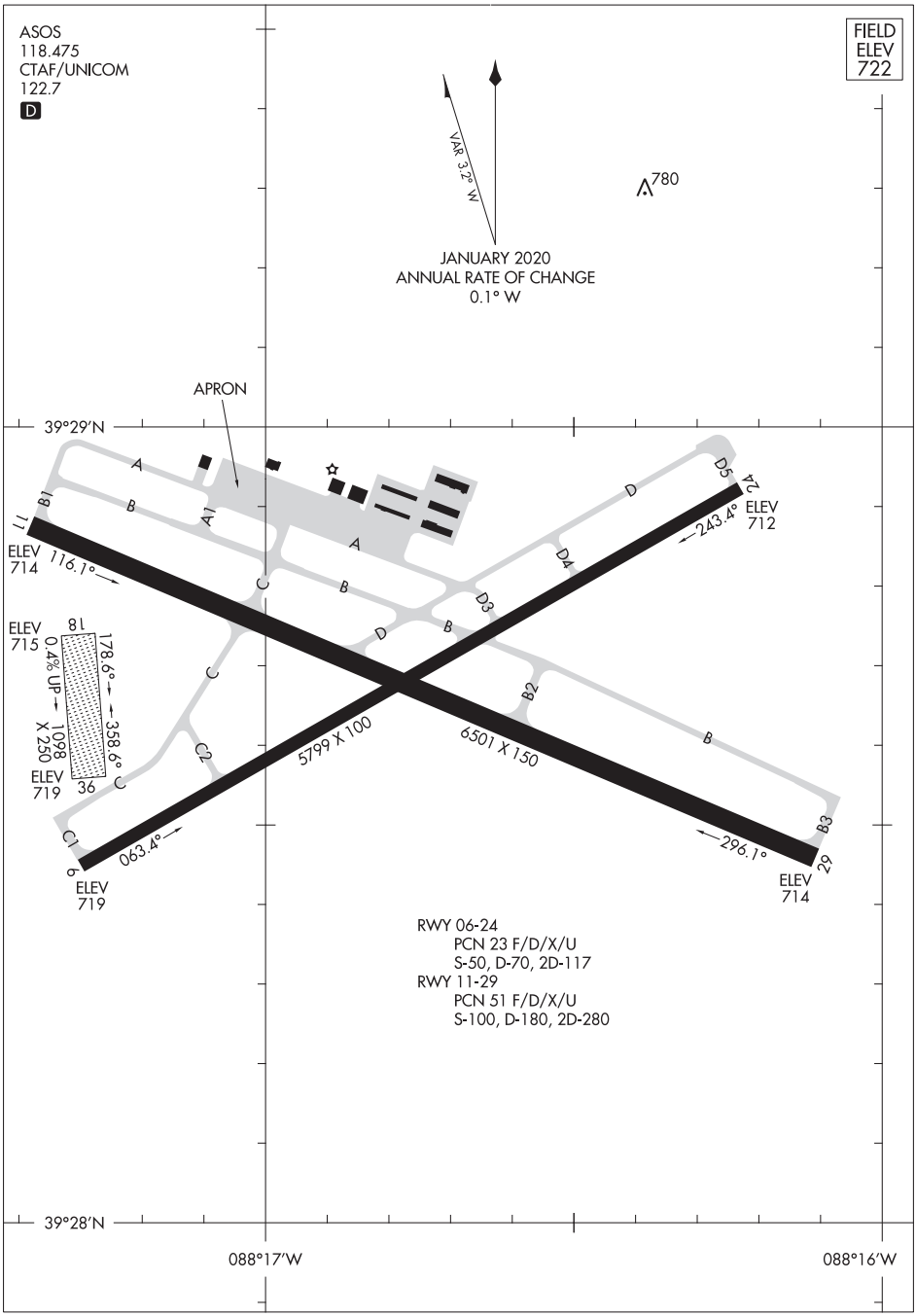
ASOS
118.475
CTAF/UNICOM
122.7
D
FIELD
ELEV
722
VAR 3.2° W
780
JANUARY 2020
ANNUAL RATE OF CHANGE
0.1° W
APRON
39°29'N
11
ELEV
714
116.1°
24
ELEV
712
243.4°
8
ELEV
715
0.4% UP
178.6°
358.6°
1098
X 250
36
ELEV
719
5799 X 100
6501 X 150
6
ELEV
719
063.4°
296.1°
29
ELEV
714
RWY 06-24
PCN 23 F/D/X/U
S-50, D-70, 2D-117
RWY 11-29
PCN 51 F/D/X/U
S-100, D-180, 2D-280
39°28'N
088°17'W
088°16'W

MEDFORD, WISCONSIN AL-6200 (FAA) 20198

WAAS CH 99331 W09A	APP CRS 089°	Rwy ldg 6000 TDZE 1469 Apt Elev 1478

RNAV (GPS) RWY 9
TAYLOR COUNTY (MDZ)

RNP APCH.

When local altimeter setting not received, use Merrill altimeter setting and increase all MDA 100 feet, and increase LP Cat C, D visibilities ¼ mile, and increase LNAV Cat C, D visibilities ⅜ mile. VDP NA when using Merrill altimeter setting.

MISSED APPROACH: Climb to 4500 direct JAQKU and hold.

AWOS-3	MINNEAPOLIS CENTER	UNICOM
119.025	124.4 317.7	122.8 (CTAF) L

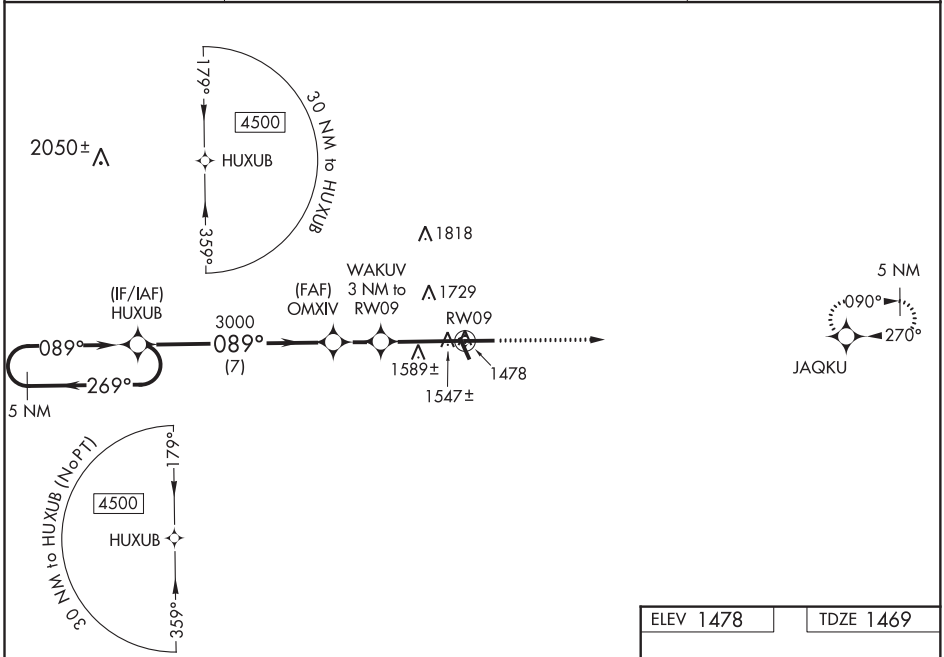

ELEV 1478 TDZE 1469

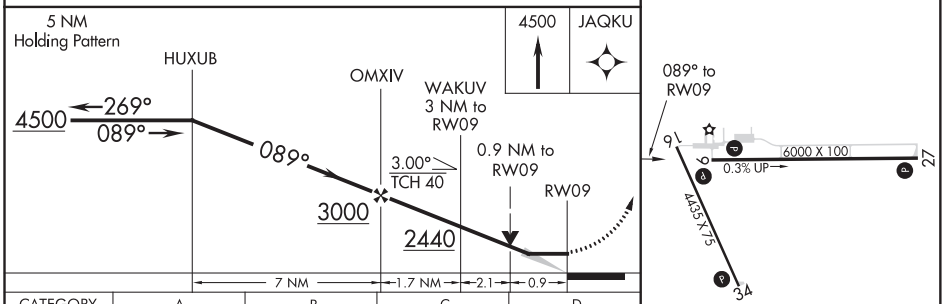

CATEGORY	A	B	C	D
LP MDA	1800-1 331 (400-1)			
LNAV MDA	1840-1 371 (400-1)			
CIRCLING	1940-1 462 (500-1)		1940-1½ 462 (500-1½)	2080-2 602 (700-2)

REIL Rwys 9, 27 and 34 L
MIRL Rwys 9-27 and 16-34 L

MEDFORD, WISCONSIN
Orig-B 13SEP18 45°06′N-90°18′W

TAYLOR COUNTY (MDZ)
RNAV (GPS) RWY 9

EC-3, 10 SEP 2020 to 05 NOV 2020

EC-3, 10 SEP 2020 to 05 NOV 2020

WAAS CH 86231 W16A	APP CRS 156°	Rwy ldg 4435 TDZE 1459 Apt Elev 1478

RNAV (GPS) RWY 16
TAYLOR COUNTY (MDZ)

RNP APCH.

When local altimeter setting not received, use Merrill altimeter setting and increase all MDA 100 feet and increase all Cat C/D visibility ¼ mile. Rwy 16 helicopter visibility reduction below ¾ SM NA. VDP NA when using Merrill altimeter setting.

MISSED APPROACH: Climb to 4000 direct HAXAN and hold.

AWOS-3	MINNEAPOLIS CENTER	UNICOM
119.025	124.4 317.7	122.8 (CTAF) L

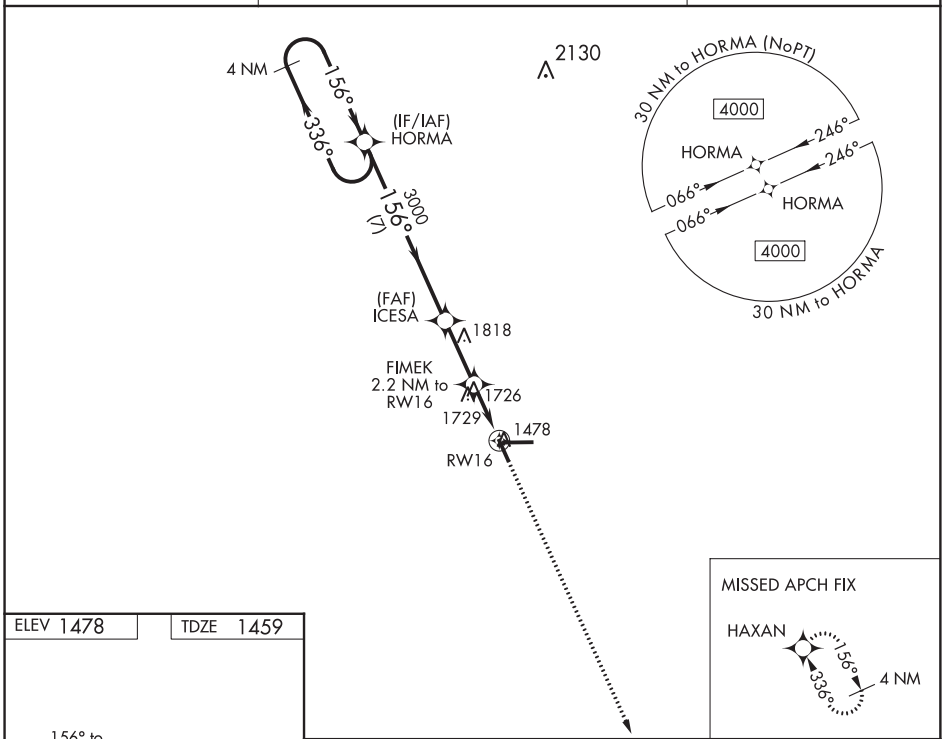

ELEV 1478 TDZE 1459

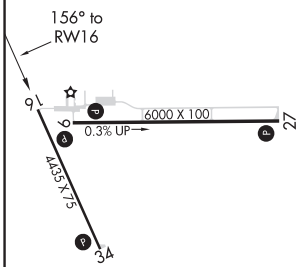

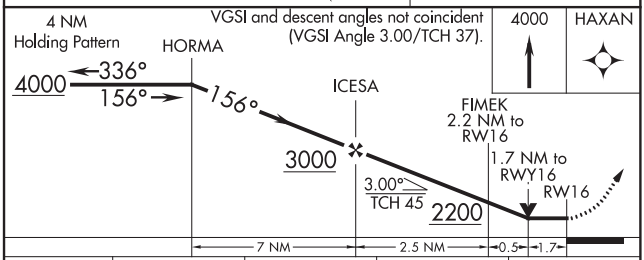

CATEGORY	A	B	C	D
LP MDA	2040-1	581 (600-1)	2040-1¾	581 (600-1¾)
LNAV MDA	2060-1	601 (600-1)	2060-1¾	601 (600-1¾)
CIRCLING	2060-1	582 (600-1)	2060-1¾ 582 (600-1¾)	2080-2 602 (700-2)

REIL Rwys 9, 27 and 34 L
MIRL Rwys 9-27 and 16-34 L

EC-3, 10 SEP 2020 to 05 NOV 2020

EC-3, 10 SEP 2020 to 05 NOV 2020

MEDFORD, WISCONSIN

AL-6200 (FAA)

20254

RNAV (GPS) RWY 27
TAYLOR COUNTY (MDZ)

WAAS CH 66011 W27A	APP CRS 269°	Rwy ldg 6000 TDZE 1478 Apt Elev 1478

RNP APCH.

For uncompensated Baro-VNAV systems, LNAV/VNAV NA below -17°C or above 45°C.

MISSED APPROACH: Climb to 4500 direct FIRAX and right turn on 016° track to BAITS and hold.

AWOS-3	MINNEAPOLIS CENTER	UNICOM
119.025	124.4 317.7	122.8 (CTAF) L

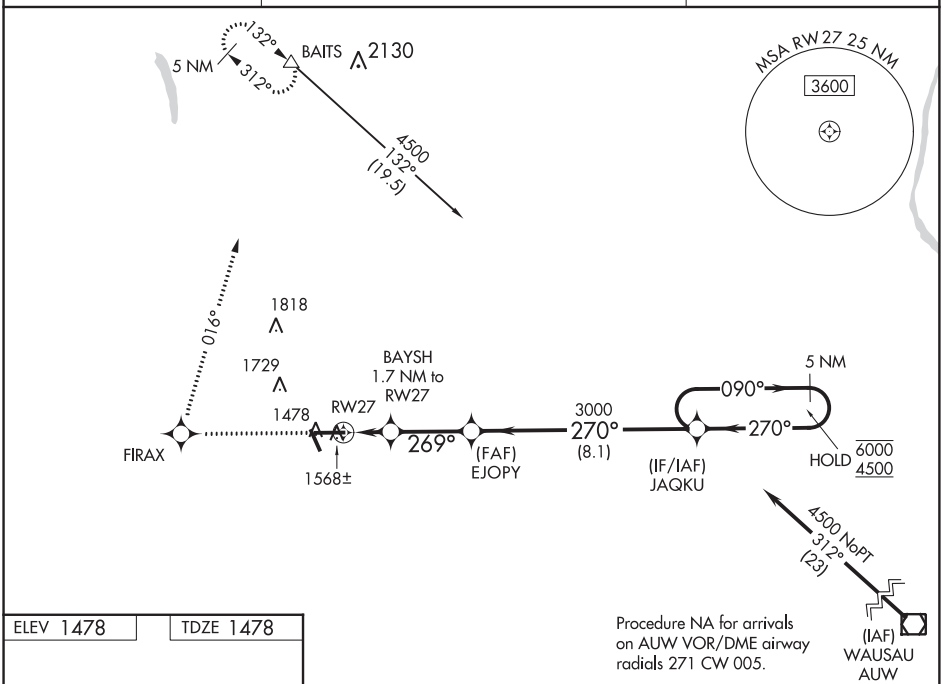

Procedure NA for arrivals on AUW VOR/DME airway radials 271 CW 005.

ELEV 1478 | TDZE 1478

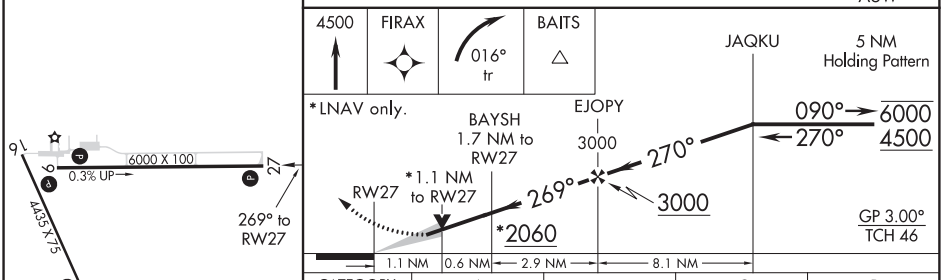

CATEGORY	A	B	C	D
LPV DA	1778-1 300 (300-1)			
LNAV/VNAV DA	1814-1¼ 336 (400-1¼)			
LNAV MDA	1880-1 402 (500-1)		1880-1¼ 402 (500-1¼)	
CIRCLING	1940-1 462 (500-1)		1940-1½ 462 (500-1½)	2080-2 602 (700-2)

REIL Rwys 9, 27 and 34 L
MIRL Rwys 9-27 and 16-34 L

EC-3, 10 SEP 2020 to 05 NOV 2020

WAAS CH 73029 W34A	APP CRS 336°	Rwy ldg 4435 TDZE 1459 Apt Elev 1478

RNAV (GPS) RWY 34
TAYLOR COUNTY (MDZ)

RNP APCH.

When local altimeter setting not received, use Merrill altimeter setting and increase all MDA 100 feet. Increase LP Cat C/D visibility ¼ mile, LNAV Cat C/D visibility ¼ mile, and Circling Cat D visibility ⅜ mile. VDP NA when using Merrill altimeter setting.

MISSED APPROACH: Climb to 4000 direct HORMA and hold.

AWOS-3	MINNEAPOLIS CENTER	UNICOM
119.025	124.4 317.7	122.8 (CTAF) L

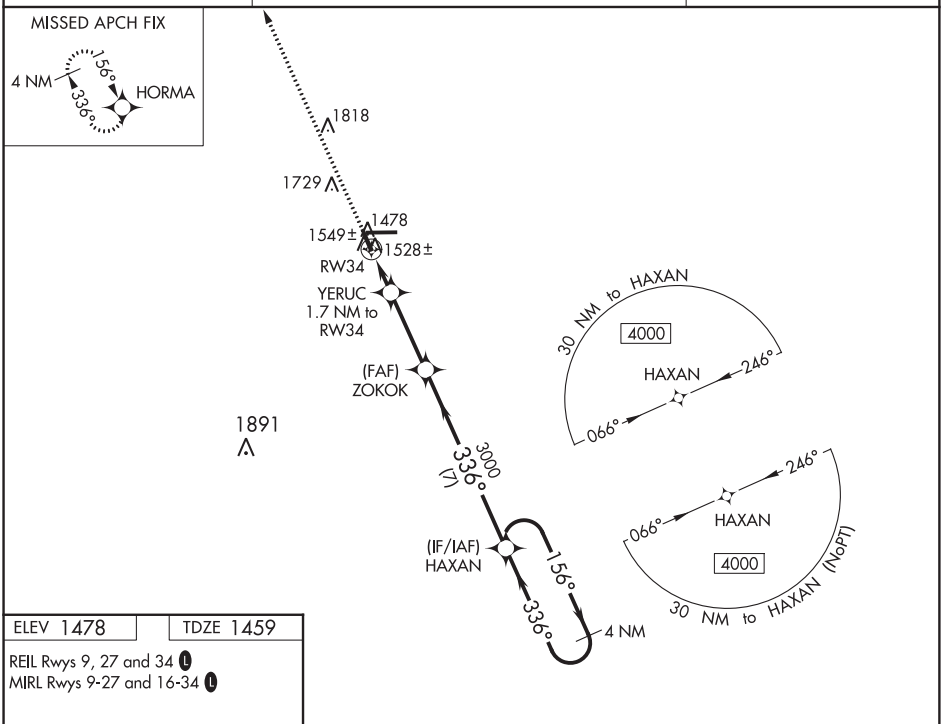

ELEV 1478 TDZE 1459

REIL Rwys 9, 27 and 34 L
MIRL Rwys 9-27 and 16-34 L

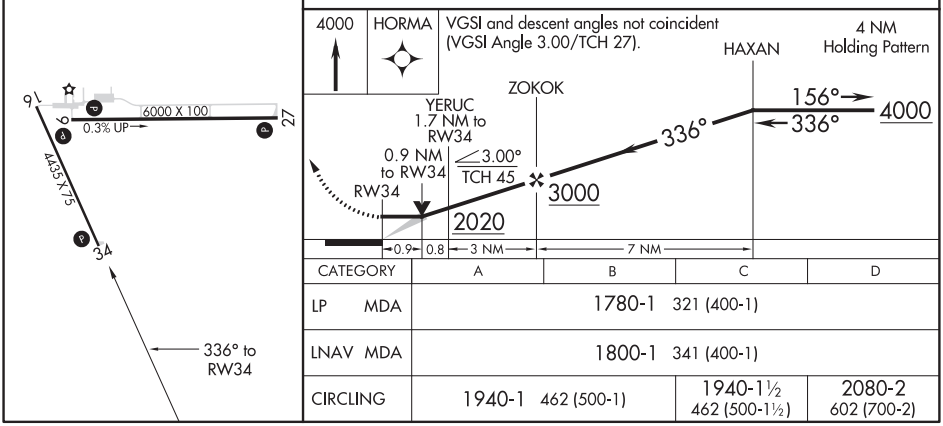

CATEGORY	A	B	C	D
LP MDA	1780-1 321 (400-1)			
LNAV MDA	1800-1 341 (400-1)			
CIRCLING	1940-1 462 (500-1)		1940-1½ 462 (500-1½)	2080-2 602 (700-2)

EC-3, 10 SEP 2020 to 05 NOV 2020
EC-3, 10 SEP 2020 to 05 NOV 2020

MENOMONIE, WISCONSIN AL-9006 (FAA) 19171

WAAS CH 40304 W09A	APP CRS 088°	Rwy ldg 5074 TDZE 894 Apt Elev 895

RNAV (GPS) RWY 9
MENOMONIE MUNI-SCORE FIELD (LUM)

RNP APCH.

Circling Rwy 18, 36 NA at night. For uncompensated Baro-VNAV systems, LNAV/VNAV NA below -16°C or above 54°C.

MISSED APPROACH: Climb to 1400 then climbing right turn to 2800 direct GAGNR and hold.

AWOS-3	MINNEAPOLIS CENTER	UNICOM
118.025	125.3 335.6	122.7 (CTAF) L

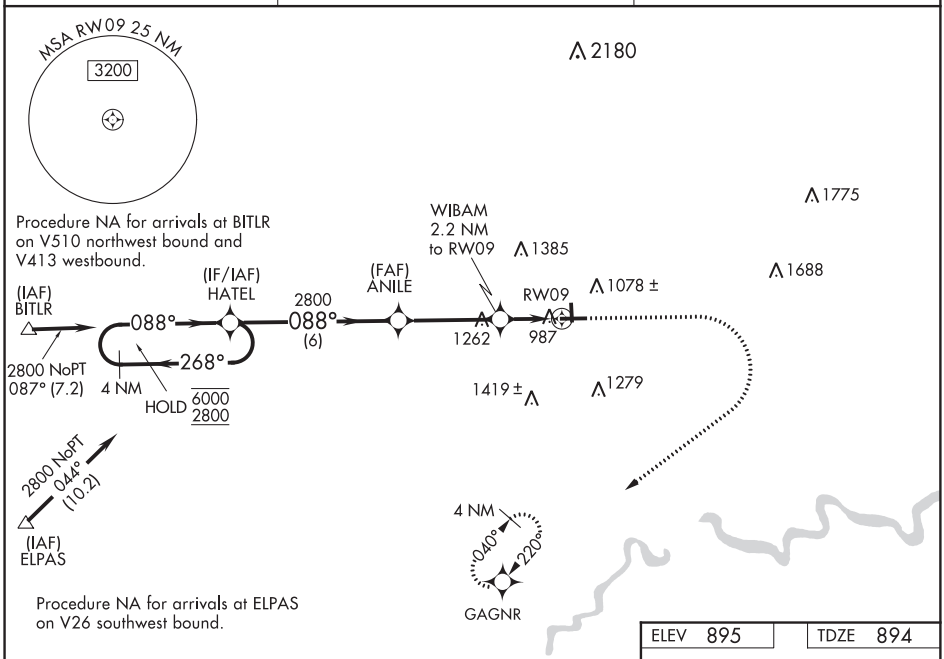

ELEV 895 TDZE 894

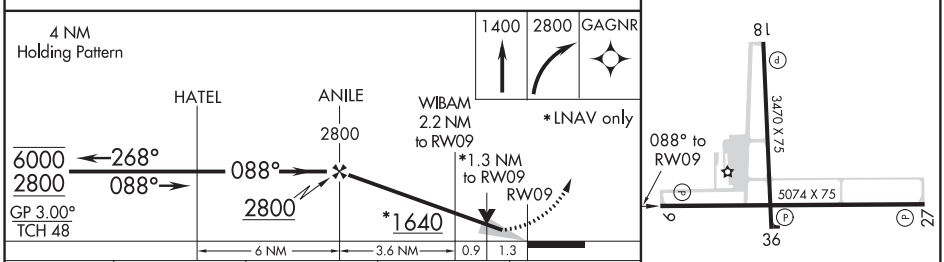

CATEGORY	A	B	C	D
LPV DA	1144-¾ 250 (300-1)			NA
LNAV/VNAV DA	1423-1½ 529 (600-1½)			NA
LNAV MDA	1360-1 466 (500-1)		1360-1⅜ 466 (500-1⅜)	NA
C CIRCLING	1420-1 525 (600-1)	1800-1¼ 905 (1000-1¼)	1820-2¾ 925 (1000-1¾)	NA

REIL Rwys 9 and 27 L
MIRL Rwys 9-27 and 18-36 L

EC-3, 10 SEP 2020 to 05 NOV 2020

EC-3, 10 SEP 2020 to 05 NOV 2020

WAAS CH 97604 W27A	APP CRS 268°	Rwy ldg 5074 TDZE 894 Apt Elev 895

RNAV (GPS) RWY 27
MENOMONIE MUNI-SCORE FIELD (LUM)

RNP APCH.

Circling Rwy 18, 36 NA at night.
For uncompensated Baro-VNAV systems, LNAV/VNAV NA below -16°C or above 54°C.

MISSED APPROACH: Climb to 2800 direct HATEL and hold.

AWOS-3	MINNEAPOLIS CENTER	UNICOM
118.025	125.3 335.6	122.7 (CTAF) L

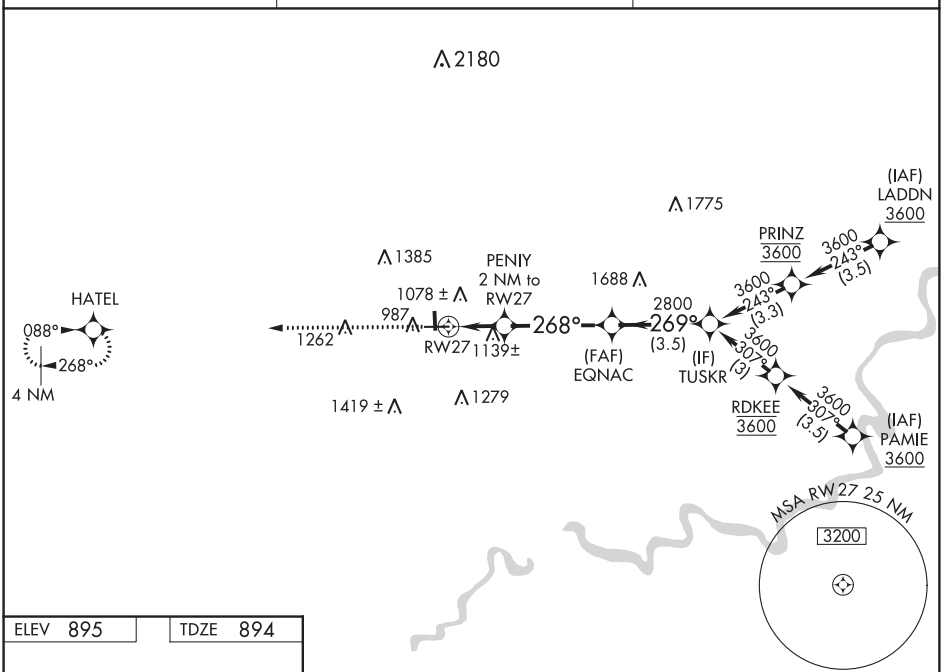

ELEV 895	TDZE 894

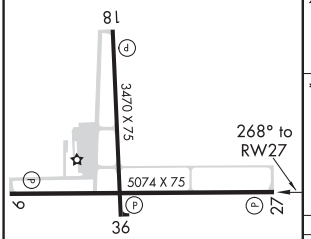

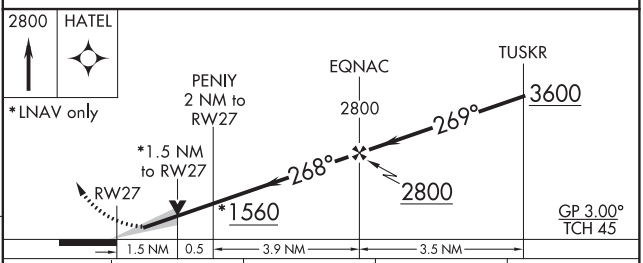

CATEGORY	A	B	C	D
LPV DA	1144-¾ 250 (300-¾)			NA
LNAV/VNAV DA	1470-1⅝ 576 (600-1⅝)			NA
LNAV MDA	1400-1 506 (600-1)		1400-1⅜ 506 (600-1⅜)	NA
C CIRCLING	1420-1 525 (600-1)	1800-1¼ 905 (1000-1¼)	1820-2¾ 925 (1000-2¾)	NA

REIL Rwys 9 and 27 L
MIRL Rwys 9-27 and 18-36 L

EC-3, 10 SEP 2020 to 05 NOV 2020
EC-3, 10 SEP 2020 to 05 NOV 2020

MENOMONIE, WISCONSIN | AL-9006 (FAA) | 20114

VORTAC EAU	APP CRS	Rwy ldg	5074
113.65	265°	TDZE	894
Chan 83 (Y)		Apt Elev	895

VOR/DME RWY 27
MENOMONIE MUNI-SCORE FIELD (LUM)

When local altimeter setting not received, use Chippewa Valley Rgnl altimeter setting and increase all MDA 60 feet, increase Circling Cat B and C visibility ¼ SM. Visibility reduction by helicopters NA. VDP NA when using Chippewa Valley Rgnl altimeter setting.

MISSED APPROACH: Climb to 2000 then climbing right turn to 2800 direct EAU VORTAC and hold.

AWOS-3	MINNEAPOLIS CENTER	UNICOM
118.025	125.3 335.6	122.7 (CTAF) L

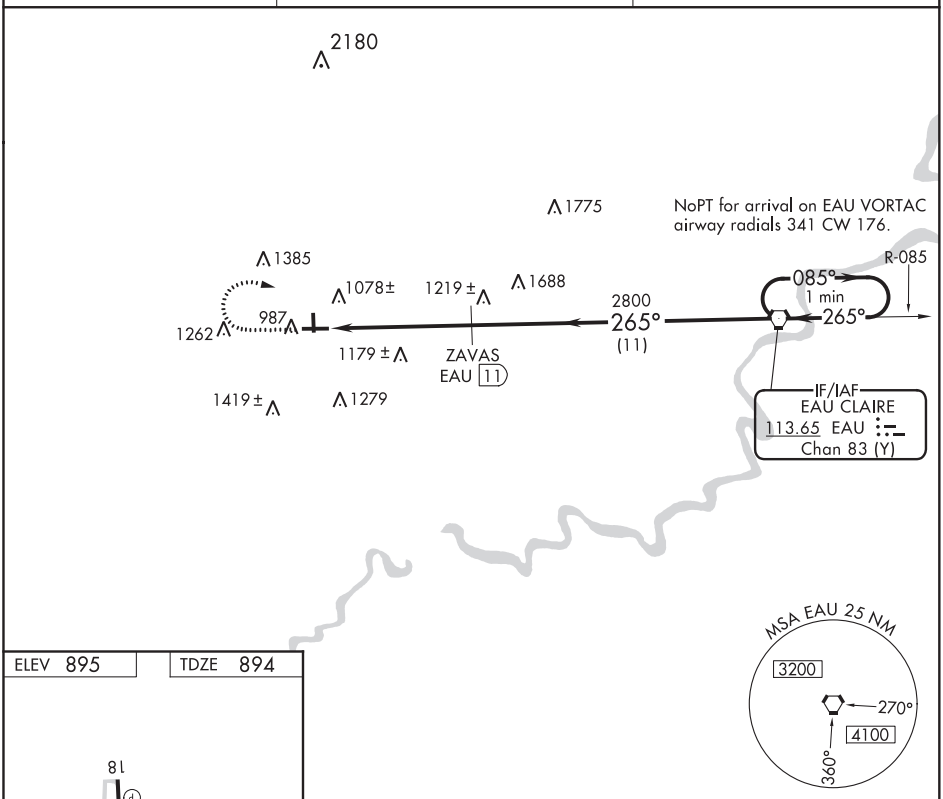

ELEV 895	TDZE 894

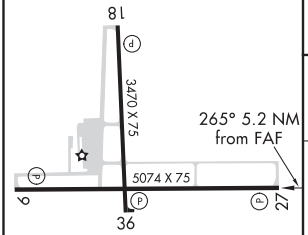

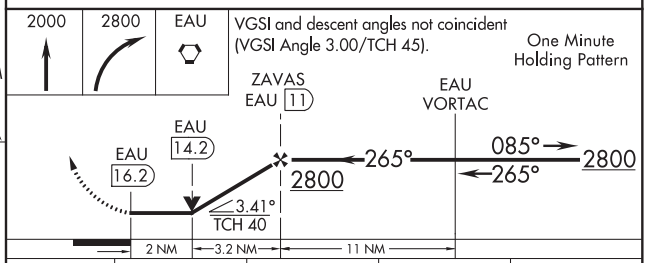

CATEGORY	A	B	C	D
S-27	1560-1 666 (700-1)		1560-1¾ 666 (700-1¾)	NA
C CIRCLING	1560-1 665 (700-1)	1800-1¼ 905 (1000-1¼)	1820-2¾ 925 (1000-2¾)	NA

REIL Rwys 9 and 27 L
MIRL Rwys 9-27 and 18-36 L

EC-3, 10 SEP 2020 to 05 NOV 2020
EC-3, 10 SEP 2020 to 05 NOV 2020

WAAS CH 70604 W07A	APP CRS 069°	Rwy ldg 5100 TDZE 1318 Apt Elev 1318

RNAV (GPS) RWY 7
MERRILL MUNI (RRL)

RNP APCH.

Circling Rwy 16, 34 NA at night. Rwy 7 helicopter visibility reduction below ¾ SM NA.
For uncompensated Baro-VNAV systems, LNAV/VNAV NA below -17°C or above 54°C.

MISSED APPROACH: Climb to 3500 direct FOROG and hold.

AWOS-3	MINNEAPOLIS CENTER	UNICOM
119.925	124.4 317.7	122.8 (CTAF) L

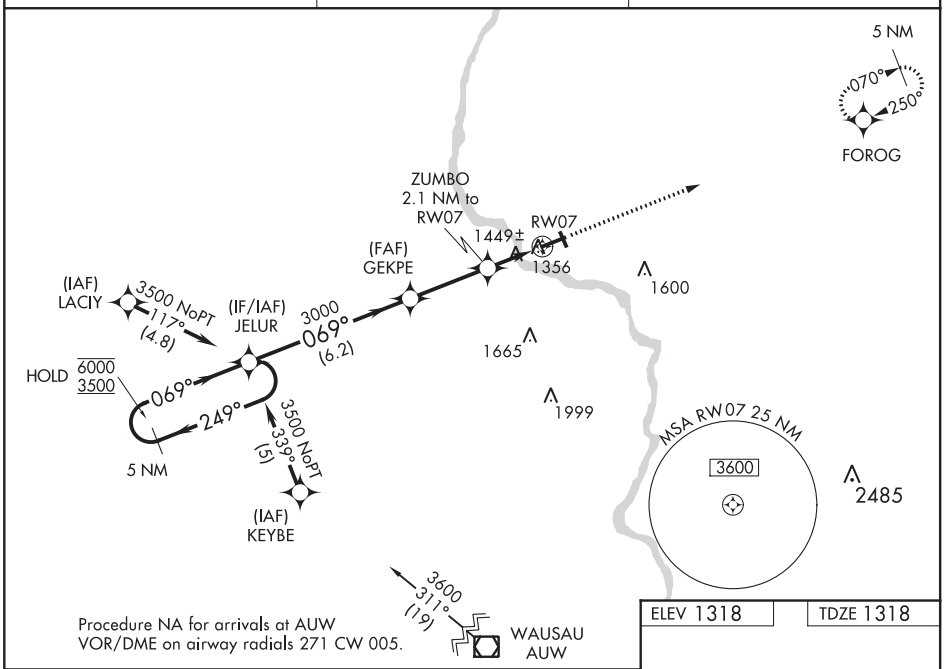

Procedure NA for arrivals at AUW
VOR/DME on airway radials 271 CW 005.

ELEV 1318 TDZE 1318

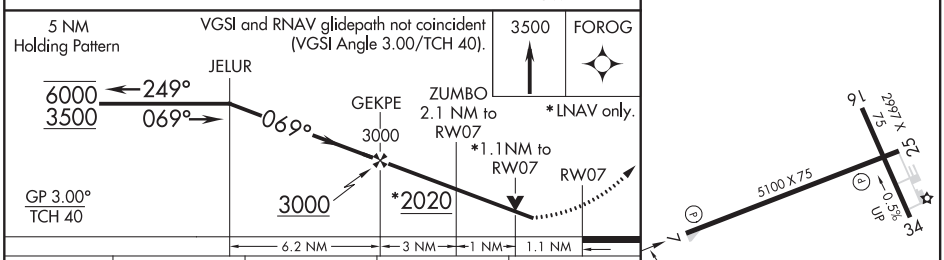

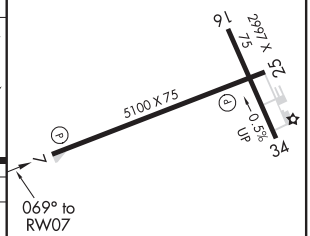

CATEGORY	A	B	C	D
LPV DA	1635-1¼ 317 (400-1¼)			NA
LNAV/VNAV DA	1754-1½ 436 (500-1½)			NA
LNAV MDA	1700-1 382 (400-1)			NA
CIRCLING	1760-1 442 (500-1)	1780-1 462 (500-1)	1780-1½ 462 (500-1½)	NA

REIL Rwys 7 and 25 L
MIRL Rwys 16-34 and 7-25 L

EC-3, 10 SEP 2020 to 05 NOV 2020

EC-3, 10 SEP 2020 to 05 NOV 2020

MERRILL, WISCONSIN | AL-5718 (FAA) | 20254

RNAV (GPS) RWY 25
MERRILL MUNI (RRL)

WAAS CH 49104 W25A	APP CRS 250°	Rwy ldg 5100 TDZE 1311 Apt Elev 1318

RNP APCH.

Circling Rwy 16, 34 NA at night. Rwy 25 helicopter visibility reduction below ¾ SM NA.
For uncompensated Baro-VNAV systems, LNAV/VNAV NA below -17°C or above 54°C.

MISSED APPROACH: Climb to 3500 direct JELUR and hold.

AWOS-3	MINNEAPOLIS CENTER	UNICOM
119.925	124.4 317.7	122.8 (CTAF) L

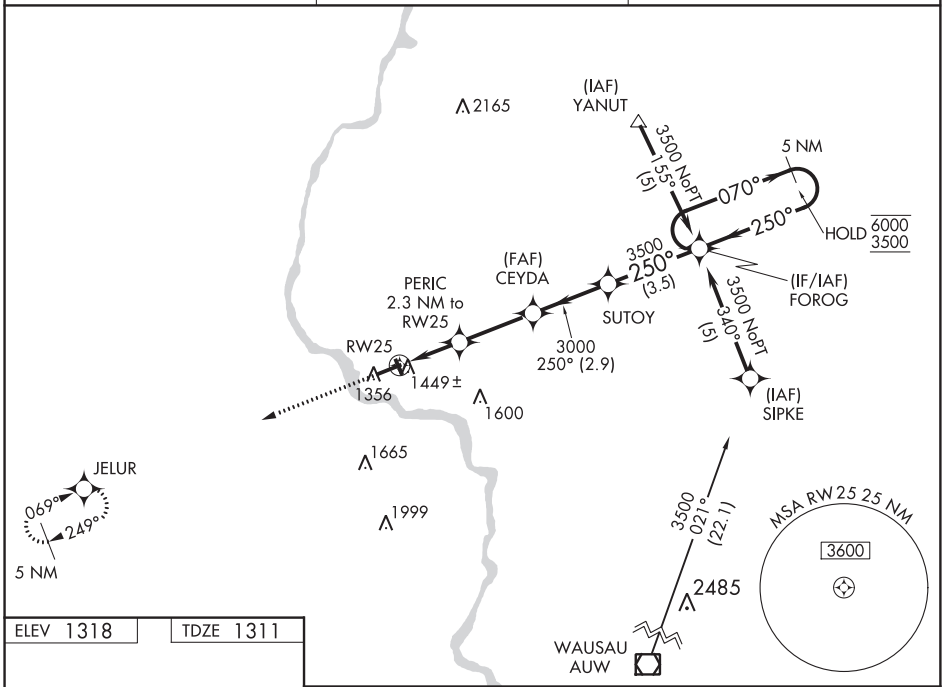

ELEV 1318 | TDZE 1311

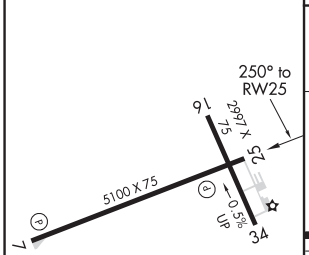

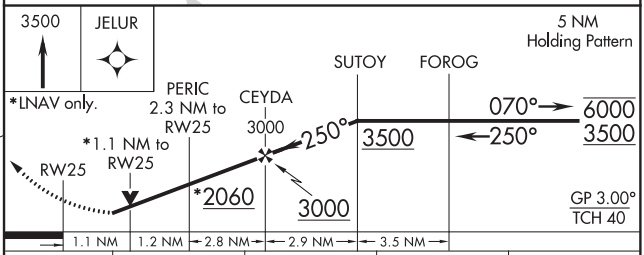

CATEGORY	A	B	C	D
LPV DA	1640-1¼ 329 (400-1¼)			NA
LNAV/VNAV DA	1719-1½ 408 (500-1½)			NA
LNAV MDA	1700-1 389 (400-1)			NA
CIRCLING	1760-1 442 (500-1)	1780-1 462 (500-1)	1780-1½ 462 (500-1½)	NA

REIL Rwys 7 and 25 L
MIRL Rwys 16-34 and 7-25 L

EC-3, 10 SEP 2020 to 05 NOV 2020

EC-3, 10 SEP 2020 to 05 NOV 2020

WAAS CH 62912 W10A	APP CRS 101°	Rwy ldg 4001 TDZE 928 Apt Elev 928

RNAV (GPS) RWY 10
MIDDLETON MUNI - MOREY FIELD (C29)

RNP APCH.

Circling NA to Rwys 1 and 19. Helicopter visibility reduction below ¾ SM NA. For uncompensated Baro-VNAV systems, LNAV/VNAV NA below -16°C or above 54°C.

MISSED APPROACH: (Do not exceed 185K until APOOZ) Climb to 4000 direct APOOZ then climbing left turn on track 011° to FAVOM then climbing left turn on track 281° to CIKAS and track 270° to NEGUS and hold.

AWOS-3	MADISON APP CON *	GCO	UNICOM
118.675	135.45 343.7	121.725	123.0 (CTAF) L

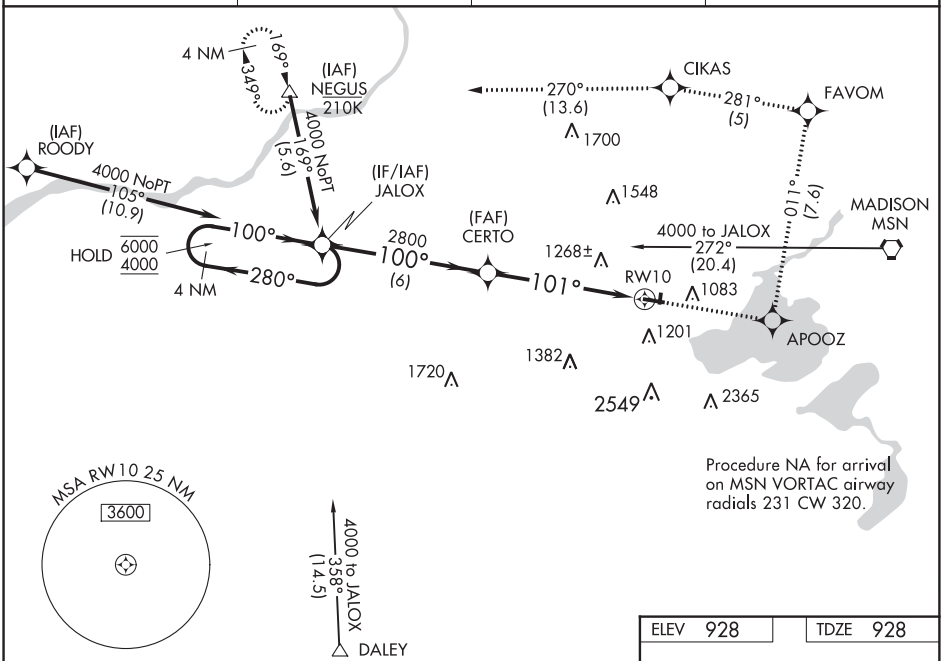

ELEV 928	TDZE 928

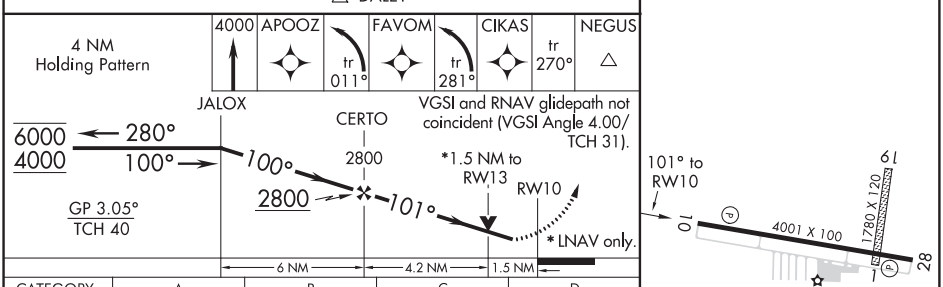

CATEGORY	A	B	C	D
LPV DA	1408-1⅜ 480 (500-1⅜)			NA
LNAV/VNAV DA	1596-1⅞ 668 (700-1⅞)			NA
LNAV MDA	1600-1 672 (700-1)		1600-1⅞ 672 (700-1⅞)	NA
C CIRCLING	1600-1 672 (700-1)	1620-1 692 (700-1)	1640-2 712 (800-2)	NA

MIRL Rwy 10-28 L
REIL Rwys 10 and 28 L

EC-3, 10 SEP 2020 to 05 NOV 2020

MIDDLETON, WISCONSIN AL-6171 (FAA) 20086

RNAV (GPS) RWY 28
MIDDLETON MUNI - MOREY FIELD (C29)

WAAS CH 82404 W28A	APP CRS 281°	Rwy ldg 4001 TDZE 928 Apt Elev 928

NA

Baro-VNAV NA. DME/DME RNP-0.3 NA. Helicopter visibility reduction below ¾ SM NA. Use Dane County Rgnl-Truax Field altimeter setting, when not received use Baraboo Wisconsin Dells altimeter setting and increase all DA 43 feet and all MDA 60 feet, increase LNAV/VNAV all Cats and LNAV Cat C visibility ¼ mile. Circling NA to Rwys 1 and 19.

MISSED APPROACH: Climb to 4000 direct JALOX and hold.

AWOS-3	MSN ASOS	MADISON APP CON★	GCO	UNICOM
118.675	124.65 278.3	135.45 343.7	121.725	123.0 (CTAF) L

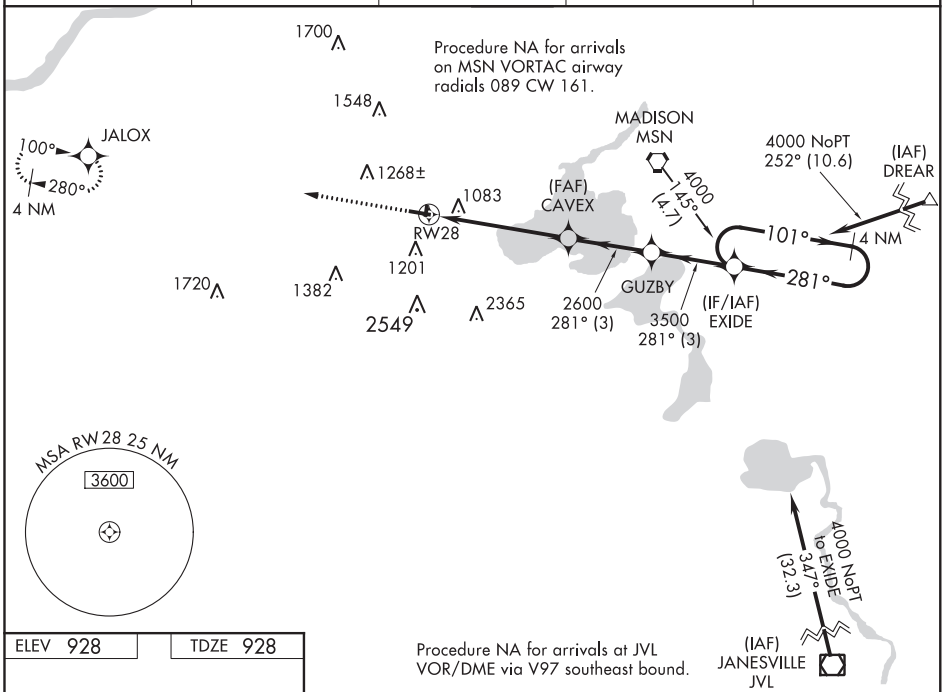

ELEV 928 TDZE 928

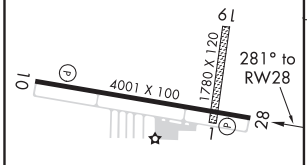

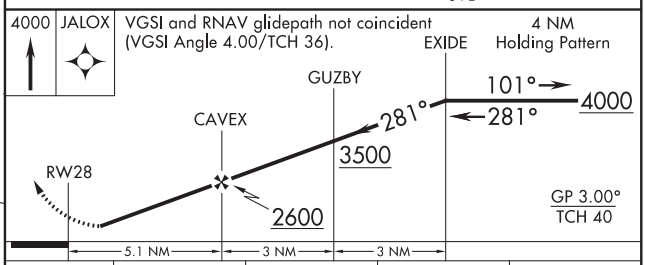

CATEGORY	A	B	C	D
LPV DA	1326-1½ 398 (400-1½)			NA
LNAV/VNAV DA	1442-1¾ 514 (600-1¾)			NA
LNAV MDA	1480-1 552 (600-1)		1480-1½ 552 (600-1½)	NA
CIRCLING	1560-1 632 (700-1)	1600-1 672 (700-1)	1600-2 672 (700-2)	NA

MIRL Rwy 10-28 L
REIL Rwys 10 and 28 L

EC-3, 10 SEP 2020 to 05 NOV 2020

EC-3, 10 SEP 2020 to 05 NOV 2020

LOC/DME I-CFQ	APP CRS	Rwy ldg	4001
110.35	101°	TDZE	928
Chan 40 (Y)		Apt Elev	928

LOC/DME RWY 10

MIDDLETON MUNI - MOREY FIELD (C29)

Helicopter visibility reduction below ¾ SM NA. Use Dane County Rgnl-Truax Field altimeter setting, when not received use Baraboo Wisconsin Dells altimeter setting and increase all MDA 60 feet, and increase S-10 Cat C visibility ¼ mile. Circling NA to Rwys 1 and 19.

MISSED APPROACH: Climb to 1700 then climbing left turn to 3600 via heading 010° and MSN VORTAC R-282 to IMMES Int/MSN 9.2 DME and hold, continue climb-in-hold to 3600.

AWOS-3	MSN ASOS	MADISON APP CON★	GCO	UNICOM
118.675	124.65 278.3	135.45 343.7	121.725	123.0 (CTAF) L

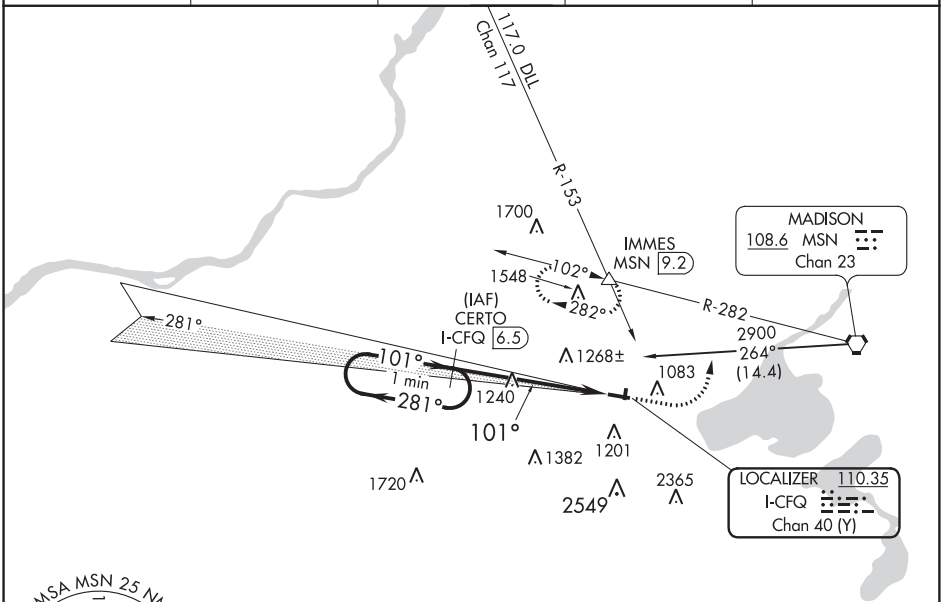

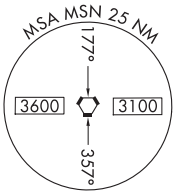

ELEV 928	TDZE 928

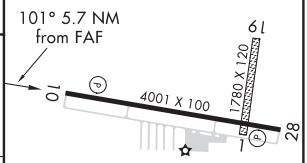

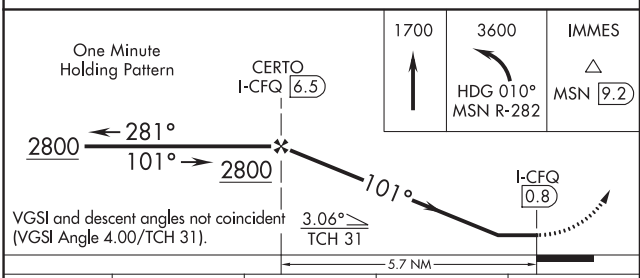

CATEGORY	A	B	C	D
S-10	1580-1 652 (700-1)		1580-1¾ 652 (700-1¾)	NA
CIRCLING	1580-1 652 (700-1)	1600-1 672 (700-1)	1600-2 672 (700-2)	NA

MIRL Rwy 10-28 L
REIL Rwys 10 and 28 L

EC-3, 10 SEP 2020 to 05 NOV 2020

EC-3, 10 SEP 2020 to 05 NOV 2020

MIDDLETON, WISCONSIN AL-6171 (FAA) 20086

VOR RWY 28
MIDDLETON MUNI - MOREY FIELD (C29)

VORTAC MSN	APP CRS	Rwy ldg	4001
108.6	254°	TDZE	928
Chan 23		Apt Elev	928

T A NA

Use Dane County Rgnl-Truax Field altimeter setting, if not received use Baraboo Wisconsin Dells altimeter setting and increase all MDAs 60 feet. RADAR or DME REQUIRED. Circling NA to Rwys 1 and 19. Rwy 28 helicopter visibility reduction below ¾ SM NA.

MISSED APPROACH: Climb to 2000 then climbing right turn to 3500 via heading 020° and MSN R-282 to IMMES INT/9.2 DME and hold.

AWOS-3	MSN ASOS	MADISON APP CON★	GCO	UNICOM
118.675	124.65 278.3	135.45 343.7	121.725	123.0 (CTAF) L

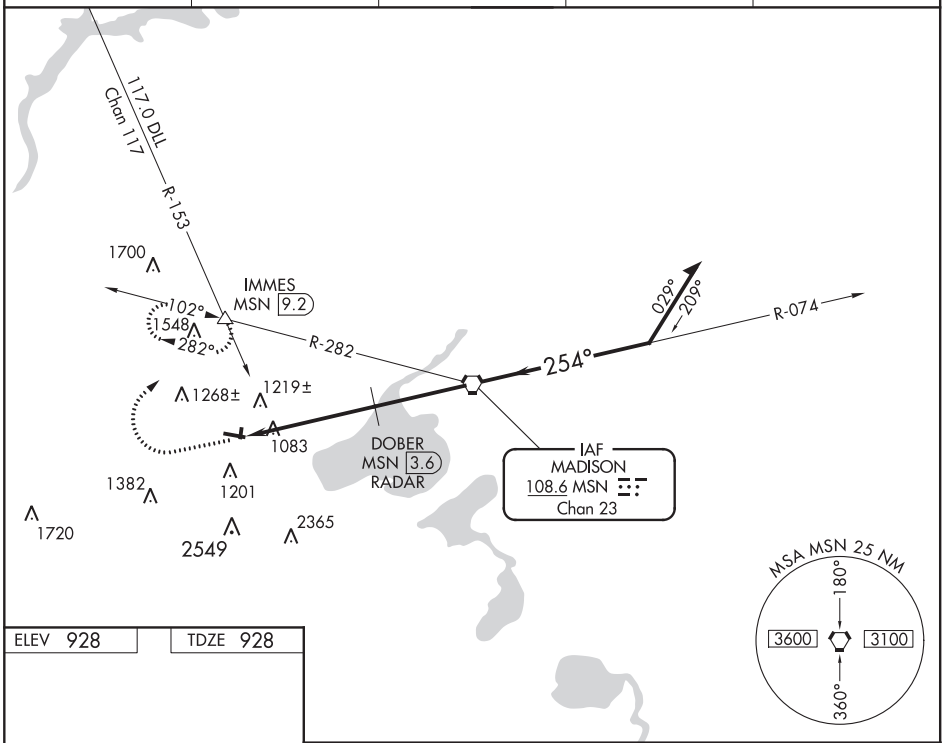

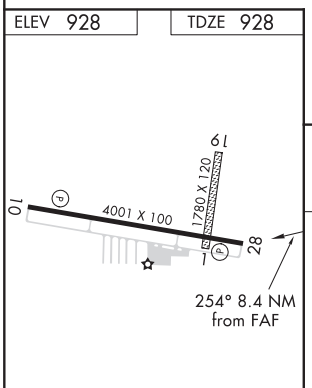

MIRL Rwy 10-28 L
REIL Rwys 10 and 28 L

FAF to MAP 8.4 NM					
Knots	60	90	120	150	180
Min:Sec	8:24	5:36	4:12	3:22	2:48

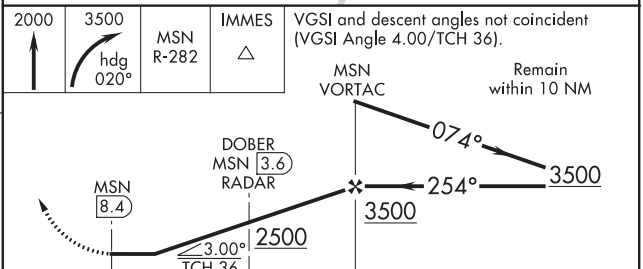

CATEGORY	A	B	C	D
S-28	1500-1	572 (600-1)	1500-1½ 572 (600-1½)	NA
CIRCLING	1560-1 632 (700-1)	1600-1 672 (700-1)	1600-2 672 (700-2)	NA

EC-3, 10 SEP 2020 to 05 NOV 2020

EC-3, 10 SEP 2020 to 05 NOV 2020

LOC/DME I-MKE 110.3 Chan 40	APP CRS 011°	Rwy 1L ldg 9080 TDZE 704 Apt Elev 729	Rwy 1R ldg 4183 TDZE 678 Apt Elev 729

ILS or LOC RWY 1L
GENERAL MITCHELL INTL (MKE)

DME or RADAR required for procedure entry.

ALSF-2 Rwy 1L

MISSED APPROACH: Climb to 1200 then climbing left turn to 2900 direct BAE VOR/DME and hold.

D-ATIS	MILWAUKEE APP CON	MILWAUKEE TOWER	GND CON	CLNC DEL	CPDLC
126.4	126.5 307.0	124.575 269.05	121.8 263.125	120.8	

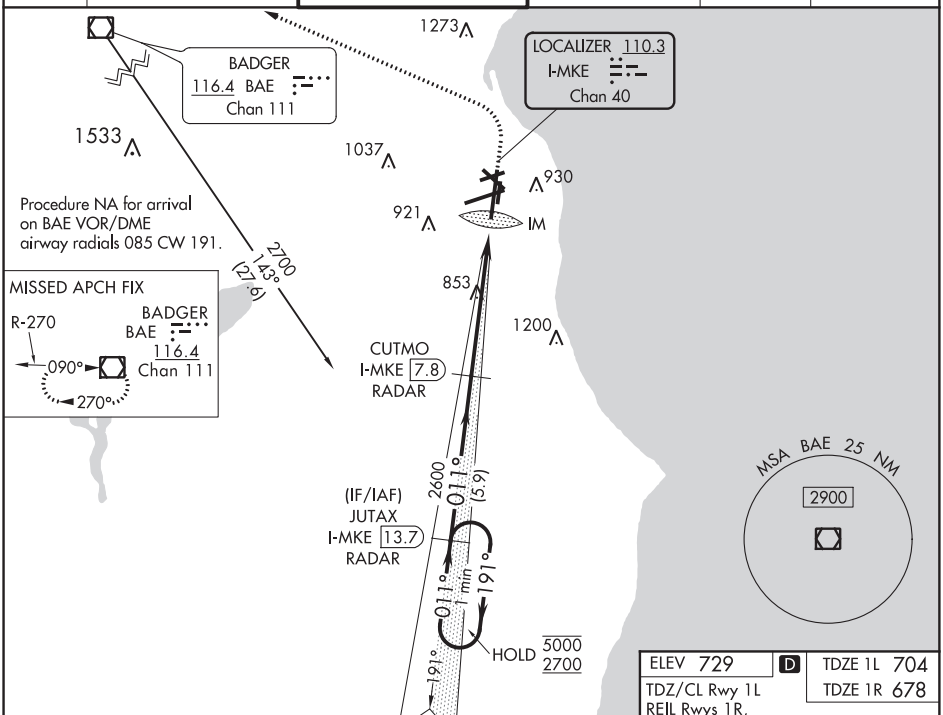

VGSI and ILS glidepath not coincident (VGSI Angle 3.00/TCH 72).

1200	2900	BAE

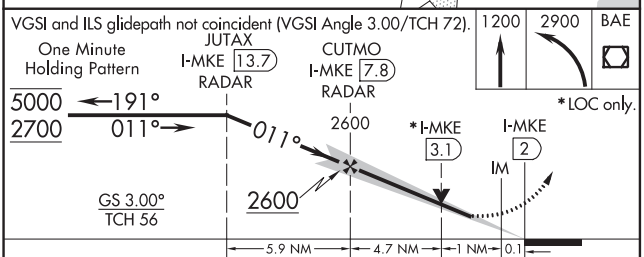

* LOC only.

CATEGORY	A	B	C	D
S-ILS 1L	904/18 200 (200-½)			
S-LOC 1L	1140/24 436 (500-½)		1140/40 436 (500-¾)	
SIDESTEP 1R	1140-1 462 (500-1)		1140-1½ 462 (500-1½)	1140-2 462 (500-2)
C CIRCLING	1240-1 511 (600-1)		1240-1½ 511 (600-1½)	1360-2 631 (700-2)

ELEV 729 D TDZE 1L 704 TDZE 1R 678

TDZ/CL Rwy 1L REIL Rwys 1R, 7L, 13, 25L and 31

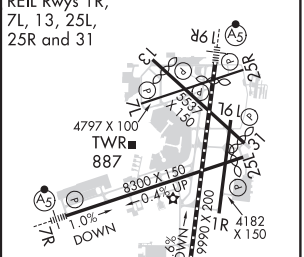

HIRL Rwys 1L-19R and 7R-25L
MIRL Rwys 1R-19L, 13-31, and 7L-25R

FAF to MAP 5.8 NM					
Knots	60	90	120	150	180
Min:Sec	5:48	3:52	2:54	2:19	1:56

EC-3, 10 SEP 2020 to 05 NOV 2020

EC-3, 10 SEP 2020 to 05 NOV 2020

MILWAUKEE, WISCONSIN AL-262 (FAA) 20254

ILS or LOC RWY 7R
GENERAL MITCHELL INTL (MKE)

LOC/DME I-GMF	APP CRS	Rwy ldg 8012
111.5	076°	TDZE 729
Chan 52		Apt Elev 729

RADAR required for procedure entry. DME or RADAR required.

RVR 1800 authorized with use of FD or AP or HUD to DA.

MALSR

MISSED APPROACH: Climb to 2900 then left turn direct BAE VOR/DME and hold.

D-ATIS	MILWAUKEE APP CON	MILWAUKEE TOWER	GND CON	CLNC DEL	CPDLC
126.4	126.5 307.0	124.575 269.05	121.8 263.125	120.8	

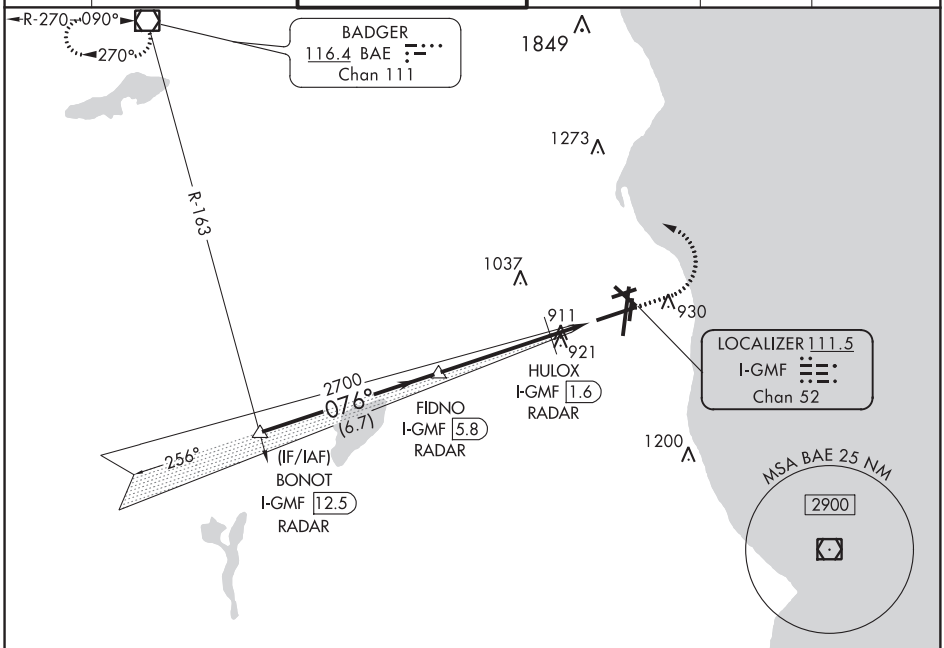

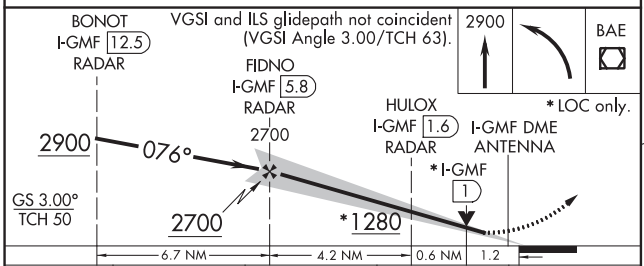

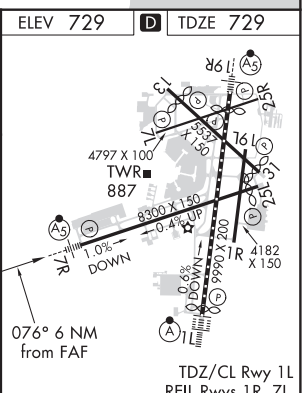

TDZ/CL Rwy 1L
REIL Rwys 1R, 7L, 13, 25L, 25R and 31
HIRL Rwys 1L-19R and 7R-25L
MIRL Rwys 1R-19L, 13-31, and 7L-25R

CATEGORY	A	B	C	D
S-ILS 7R #	929/24 200 (200-½)			
S-LOC 7R	1180/24 451 (500-½)		1180/45 451 (500-⅞)	
C CIRCLING	1240-1 511 (600-1)		1240-1½ 511 (600-1½)	1360-2 631 (700-2)

FAF to MAP 6 NM

Knots	60	90	120	150	180
Min:Sec	6:00	4:00	3:00	2:24	2:00

EC-3, 10 SEP 2020 to 05 NOV 2020

EC-3, 10 SEP 2020 to 05 NOV 2020

ILS or LOC RWY 19R
GENERAL MITCHELL INTL(MKE)

LOC/DME I-BLY	APP CRS	Rwy 19R ldg	Rwy 19L ldg
110.3 Chan 40	191°	9205	4182
		TDZE 672	TDZE 675
		Apt Elev 729	Apt Elev 729

RADAR required for procedure entry, RADAR or DME required for LOC only.

For inop HALS, increase visibility to 1 mile.
RVR 1800 authorized with use of FD or AP or HUD to DA.

MALSR Rwy 19R

MISSED APPROACH: Climb to 2800 then right turn direct BAE VOR/DME and hold.

D-ATIS	MILWAUKEE APP CON	MILWAUKEE TOWER	GND CON	CLNC DEL	CPDLC
126.4	126.5 307.0	124.575 269.05	121.8 263.125	120.8	

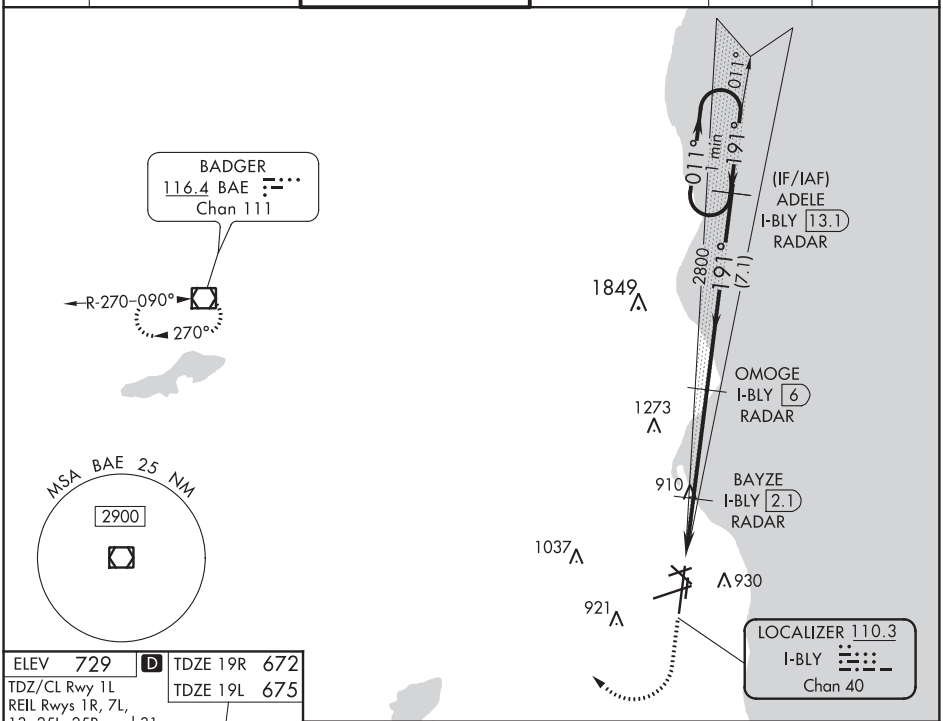

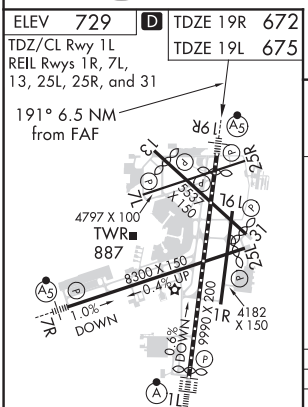

HIRL Rwys 1L-19R and 7R-25L
MIRL Rwys 1R-19L, 13-31, and 7L-25R

FAF to MAP 6.5 NM					
Knots	60	90	120	150	180
Min:Sec	6:30	4:20	3:15	2:36	2:10

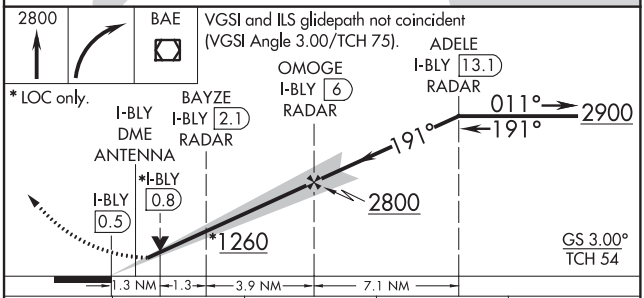

CATEGORY	A	B	C	D
S-ILS 19R#	872/24		200 (200-½)	
S-LOC 19R	1160/24	488 (500-½)	1160/50	488 (500-1)
SIDESTEP 19L	1160-1	485 (500-1)	1160-1½ 485 (500-1½)	1160-2 485 (500-2)
C CIRCLING	1240-1	511 (600-1)	1240-1½ 511 (600-1½)	1360-2 631 (700-2)

EC-3, 10 SEP 2020 to 05 NOV 2020

EC-3, 10 SEP 2020 to 05 NOV 2020

MILWAUKEE, WISCONSIN AL-262 (FAA) 20254

LOC/DME I-MKE	APP CRS	Rwy 1L ldg 9080
110.3	011°	TDZE 704
Chan 40		Apt Elev 729

ILS RWY 1L (CAT II & III)
GENERAL MITCHELL INTL (MKE)

DME or RADAR required for procedure entry.

ALSF-2

MISSED APPROACH: Climb to 1200 then climbing left turn to 2900 direct BAE VOR/DME and hold.

D-ATIS	MILWAUKEE APP CON	MILWAUKEE TOWER	GND CON	CLNC DEL	CPDLC
126.4	126.5 307.0	124.575 269.05	121.8 263.125	120.8	

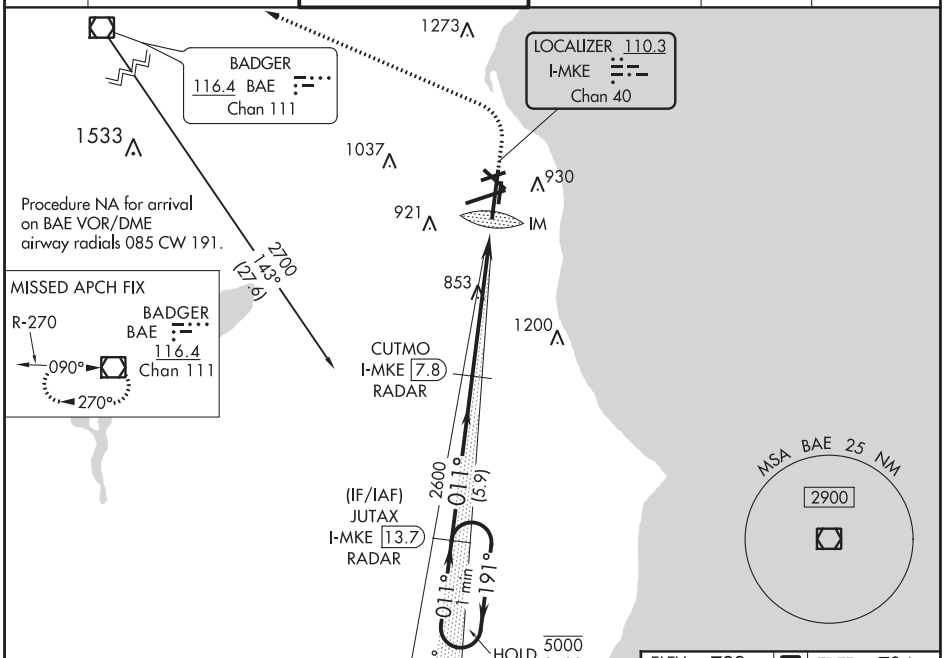

ELEV 729	D	TDZE 704

TDZ/CL Rwy 1L
REIL Rwys 1R, 7L, 13, 25L, 25R and 31

VGSI and ILS glidepath not coincident (VGSI Angle 3.00/TCH 72).

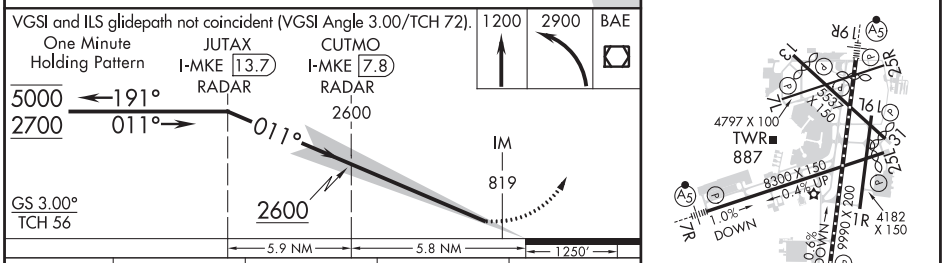

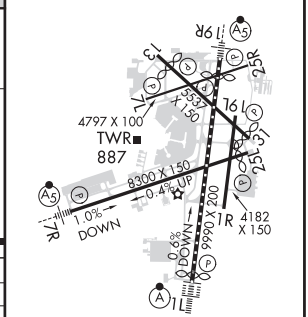

CATEGORY	A	B	C	D
S-ILS 1L	CAT II RA 98/12 100 DA 804			
S-ILS 1L	CAT III RVR 06			

CATEGORY II & III ILS - SPECIAL AIRCREW & AIRCRAFT CERTIFICATION REQUIRED

HIRL Rwys 1L-19R and 7R-25L
MIRL Rwys 1R-19L, 13-31, and 7L-25R

EC-3, 10 SEP 2020 to 05 NOV 2020

EC-3, 10 SEP 2020 to 05 NOV 2020

APP CRS	Rwy ldg	8012
076°	TDZE	729
	Apt Elev	729

RNAV (RNP) Y RWY 7R
GENERAL MITCHELL INTL (MKE)

RF required. RNP AR APCH.

For uncompensated Baro-VNAV systems, procedure NA below -20°C or above 54°C. For inop ALS, increase RNP 0.10 all Cats visibility to 1¼. For inop ALS, increase RNP 0.15 all Cats visibility to 1⅝. For inop ALS, increase RNP 0.30 all Cats visibility 1¾.

MALSR

MISSED APPROACH: Climb to 3700 on the RNAV missed approach route to PROOT and hold.

D-ATIS	MILWAUKEE APP CON	MILWAUKEE TOWER	GND CON	CLNC DEL	CPDLC
126.4	126.5 307.0	124.575 269.05	121.8 263.125	120.8	

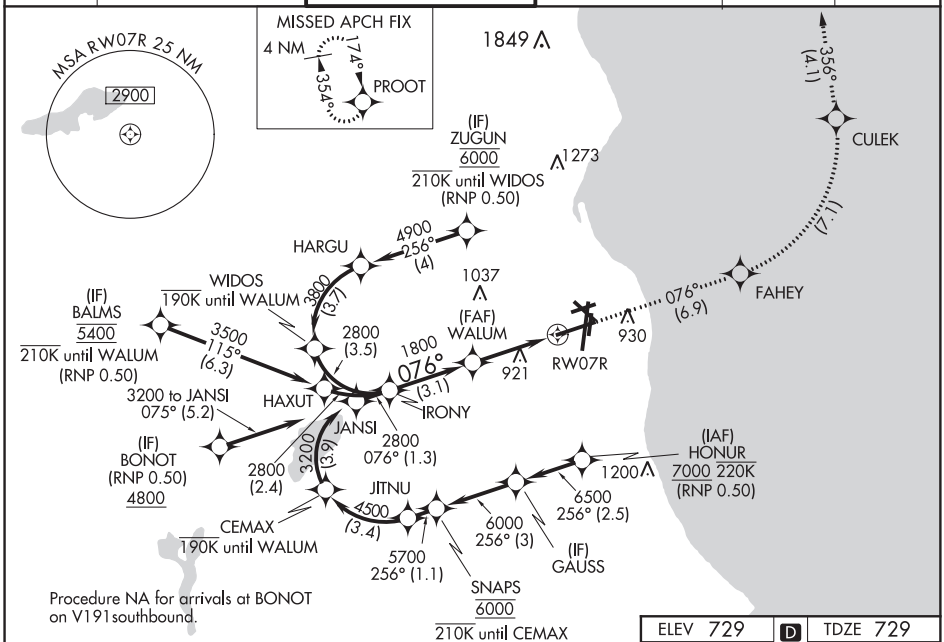

EC-3, 10 SEP 2020 to 05 NOV 2020

See planview for multiple IF locations.	3700	FAHEY		CULEK	PROOT
	tr 076°			tr 356°	

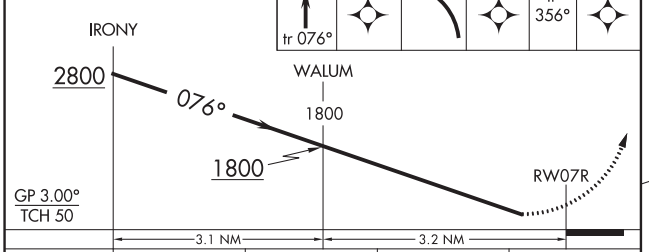

CATEGORY	A	B	C	D
RNP 0.10 DA	1119/45	390 (400-⅞)		
RNP 0.15 DA	1203/60	474 (500-1¼)		
RNP 0.30 DA	1255-1⅜	526 (600-1⅜)		

AUTHORIZATION REQUIRED

ELEV 729 D TDZE 729

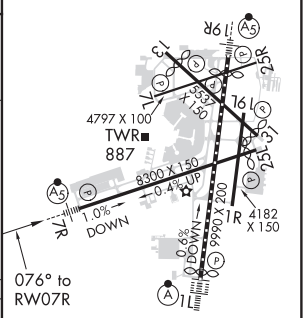

TDZ/CL Rwy 1L
REIL Rwys 1R, 7L, 13, 25L, 25R, and 31
HIRL Rwys 1L-19R and 7R-25L
MIRL Rwys 1R-19L, 13-31 and 7L-25R

EC-3, 10 SEP 2020 to 05 NOV 2020

APP CRS	Rwy ldg	7867
256°	TDZE	683
	Apt Elev	729

RNAV (RNP) Y RWY 25L
GENERAL MITCHELL INTL (MKE)

RF required. RNP AR APCH.

For uncompensated Baro-VNAV systems, procedure NA below -20°C or above 54°C.

MISSED APPROACH: Climb to 3700 on the RNAV missed approach route to PROOT and hold.

D-ATIS	MILWAUKEE APP CON	MILWAUKEE TOWER	GND CON	CLNC DEL	CPDLC
126.4	126.5 307.0	124.575 269.05	121.8 263.125	120.8	

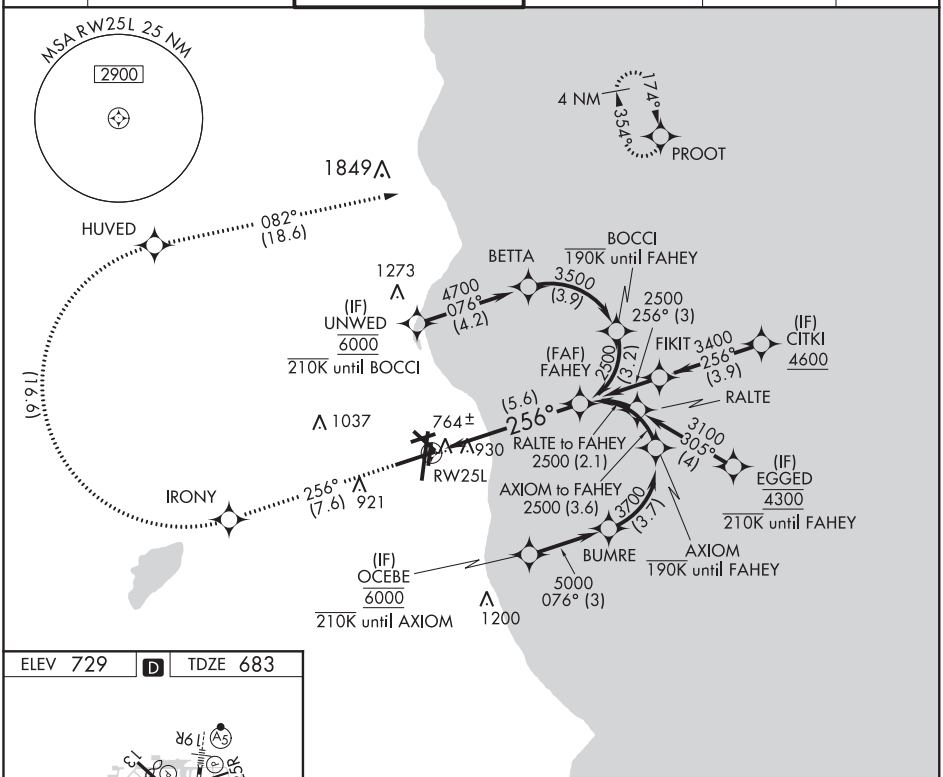

ELEV 729 D TDZE 683

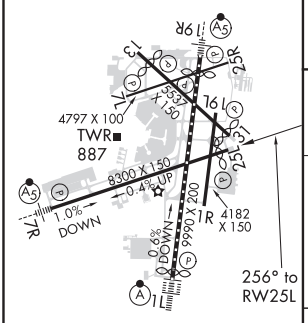

TDZ/CL Rwy 1L
REIL Rwys 1R, 7L, 13, 25R, 25L and 31
HIRL Rwys 1L-19R and 7R-25L
MIRL Rwys 1R-19L, 13-31 and 7L-25R

3700	IRONY	HUVED	PROOT

See planview for multiple IF locations.

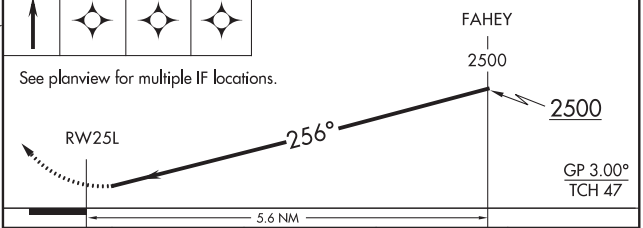

CATEGORY	A	B	C	D
RNP 0.10 DA	1087-1⅜	404 (400-1⅜)		
RNP 0.30 DA	1256-2	573 (600-2)		

AUTHORIZATION REQUIRED

EC-3, 10 SEP 2020 to 05 NOV 2020

WAAS CH 45742 W01A	APP CRS 011°	Rwy ldg 9080 TDZE 704 Apt Elev 729

RNAV (GPS) RWY 1L
GENERAL MITCHELL INTL (MKE)

RNP APCH.

For uncompensated Baro-VNAV systems, LNAV/VNAV NA below -19°C (2°F) or above 54°C (130°F). For inop ALS increase LNAV/VNAV all Cats visibility to RVR 6000, increase LNAV Cat C/D visibility to RVR 6000.

ALSF-2

MISSED APPROACH: Climb to 1130 then climbing left turn to 2900 direct BAE VOR/DME and hold.

D-ATIS	MILWAUKEE APP CON	MILWAUKEE TOWER	GND CON	CLNC DEL	CPDLC
126.4	126.5 307.0	124.575 269.05	121.8 263.125	120.8	

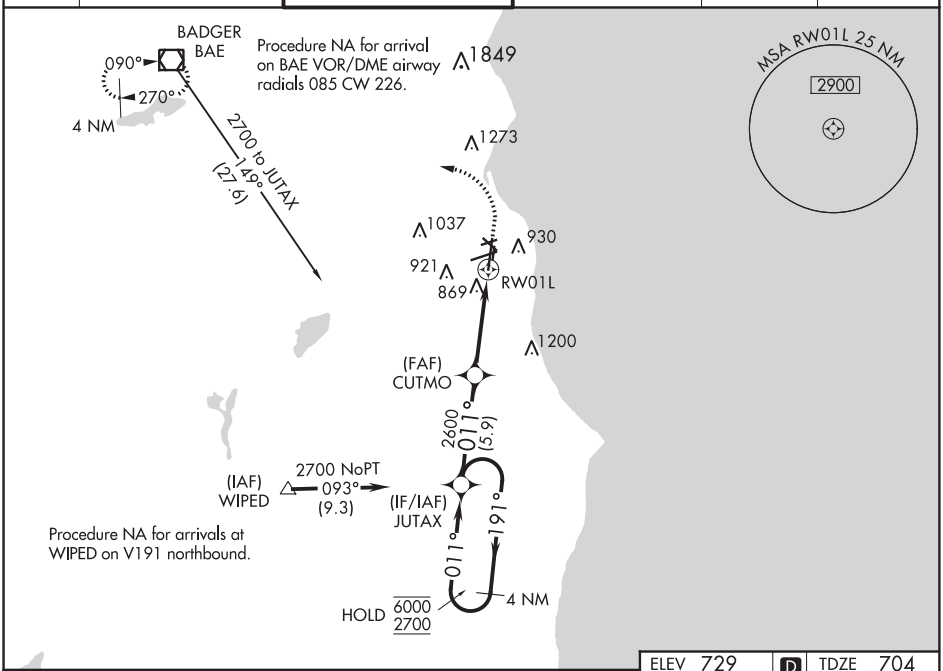

VGSI and RNAV glidepath not coincident (VGSI Angle 3.00/TCH 72).

1130	2900	BAE

*LNAV only.

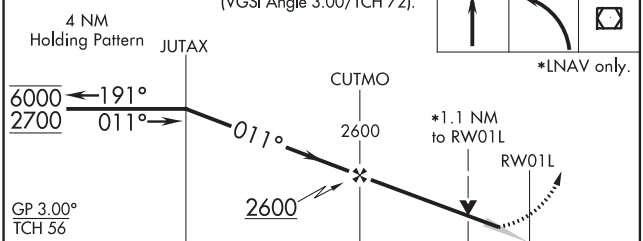

CATEGORY	A	B	C	D
LPV DA	904/18 200 (200-½)			
LNAV/VNAV DA	1120/40 416 (400-1)			
LNAV MDA	1120/24 416 (400-½)		1120/40 416 (400-¾)	
C CIRCLING	1240-1 511 (600-1)		1240-1½ 511 (600-1½)	1360-2 631 (700-2)

ELEV 729 D TDZE 704

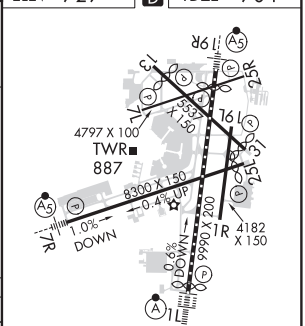

TDZ/CL Rwy 1L
REIL Rwys 1R, 7L, 13, 25L, 25R, and 31
HIRL Rwys 1L-19R and 7R-25L
MIRL Rwys 1R-19L, 13-31, and 7L-25R

EC-3, 10 SEP 2020 to 05 NOV 2020
EC-3, 10 SEP 2020 to 05 NOV 2020

MILWAUKEE, WISCONSIN — AL-262 (FAA) — 20254

WAAS CH 97442 W01B	APP CRS 011°	Rwy ldg 4182 TDZE 678 Apt Elev 729

RNAV (GPS) RWY 1R
GENERAL MITCHELL INTL (MKE)

RNP APCH.

For uncompensated Baro-VNAV systems, LNAV/VNAV NA below -20°C or above 54°C.

MISSED APPROACH: Climb to 2900 direct CUSIT and hold.

D-ATIS	MILWAUKEE APP CON	MILWAUKEE TOWER	GND CON	CLNC DEL	CPDLC
126.4	126.5 307.0	124.575 269.05	121.8 263.125	120.8	

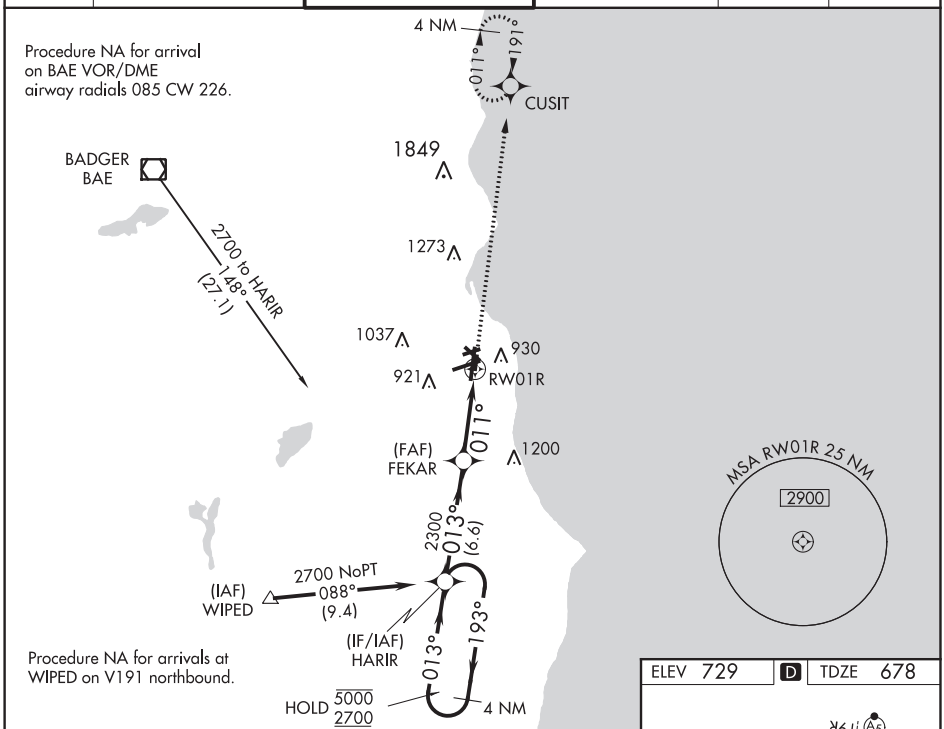

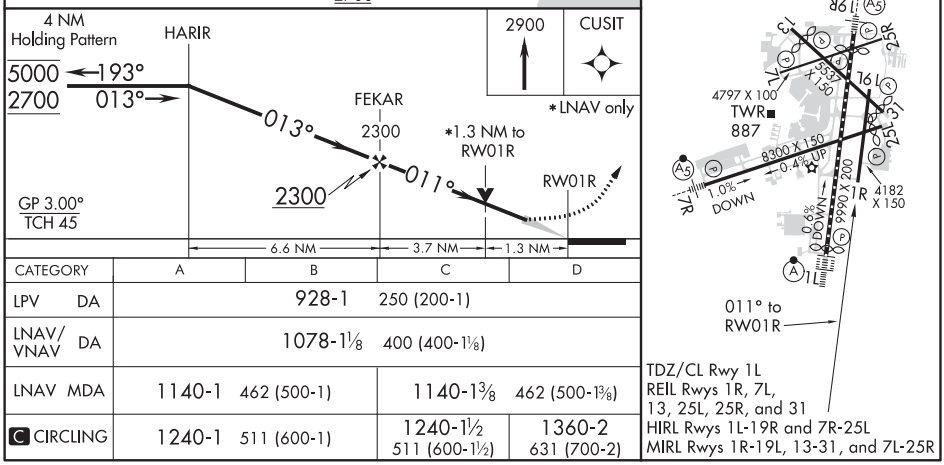

CATEGORY	A	B	C	D
LPV DA	928-1 250 (200-1)			
LNAV/VNAV DA	1078-1⅛ 400 (400-1⅛)			
LNAV MDA	1140-1 462 (500-1)		1140-1⅜ 462 (500-1⅜)	
C CIRCLING	1240-1 511 (600-1)		1240-1½ 511 (600-1½)	1360-2 631 (700-2)

EC-3, 10 SEP 2020 to 05 NOV 2020

EC-3, 10 SEP 2020 to 05 NOV 2020

WAAS CH 42542 W07B	APP CRS 076°	Rwy ldg 4797 TDZE 672 Apt Elev 729

RNAV (GPS) RWY 7L
GENERAL MITCHELL INTL (MKE)

RNP APCH

Rwy 7L helicopter visibility reduction below ¾ SM NA. For uncompensated Baro-VNAV systems, LNAV/VNAV NA below -19°C or above 54°C.

MISSED APPROACH: Climb to 2900 direct to FETIX and hold.

D-ATIS	MILWAUKEE APP CON	MILWAUKEE TOWER	GND CON	CLNC DEL	CPDLC
126.4	126.5 307.0	124.575 269.05	121.8 263.125	120.8	

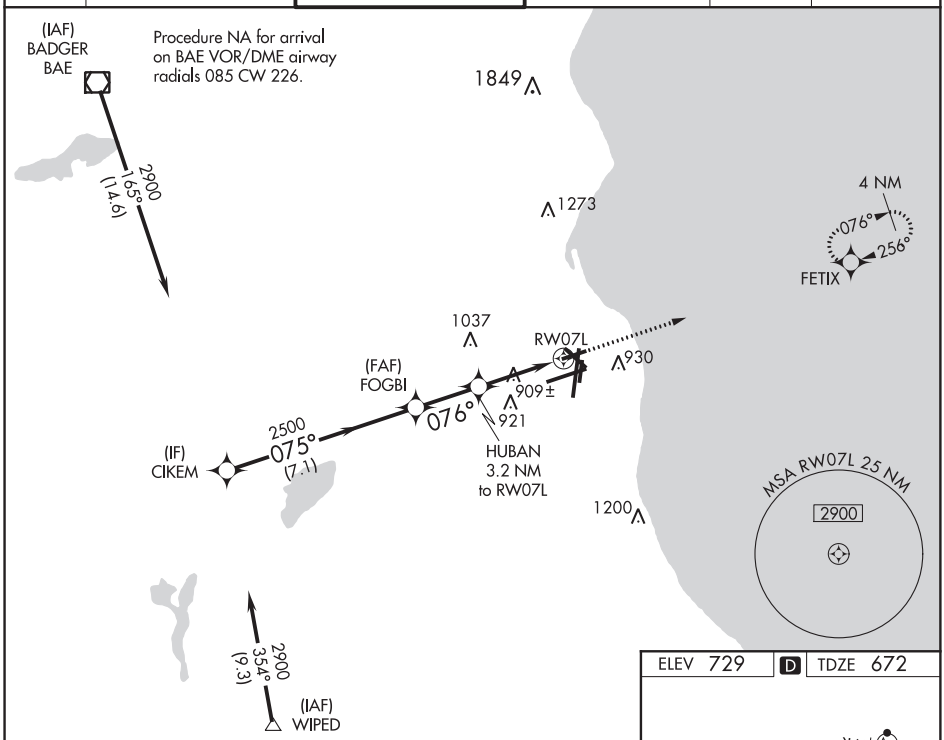



CATEGORY	A	B	C	D
LPV DA	922-¾ 250 (200-¾)			
LNAV/VNAV DA	1118-1⅜ 446 (400-1⅜)			
LNAV MDA	1160-1 488 (500-1)		1160-1⅜ 488 (500-1⅜)	
C CIRCLING	1240-1 511 (600-1)		1240-1½ 511 (600-1½)	1360-2 631 (700-2)

ELEV 729 D TDZE 672

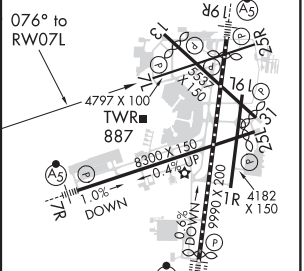

TDZ/CL Rwy 1L
REIL Rwys 1R, 7L, 13, 25L, 25R, and 31
HIRL Rwys 1L-19R and 7R-25L
MIRL Rwys 1R-19L, 13-31, and 7L-25R

EC-3, 10 SEP 2020 to 05 NOV 2020

EC-3, 10 SEP 2020 to 05 NOV 2020

MILWAUKEE, WISCONSIN AL-262 (FAA) 20254

RNAV (GPS) RWY 13
GENERAL MITCHELL INTL (MKE)

WAAS CH 99342 W13A	APP CRS 136°	Rwy ldg 4797 TDZE 671 Apt Elev 729

RNP APCH.

T Rwy 13 helicopter visibility reduction below ¾ SM NA.
For uncompensated Baro-VNAV systems, LNAV/VNAV NA below -19°C or above 54°C.

MISSED APPROACH: Climb to 2900 direct DUSAY and hold.

D-ATIS	MILWAUKEE APP CON	MILWAUKEE TOWER	GND CON	CLNC DEL	CPDLC
126.4	126.5 307.0	124.575 269.05	121.8 263.125	120.8	

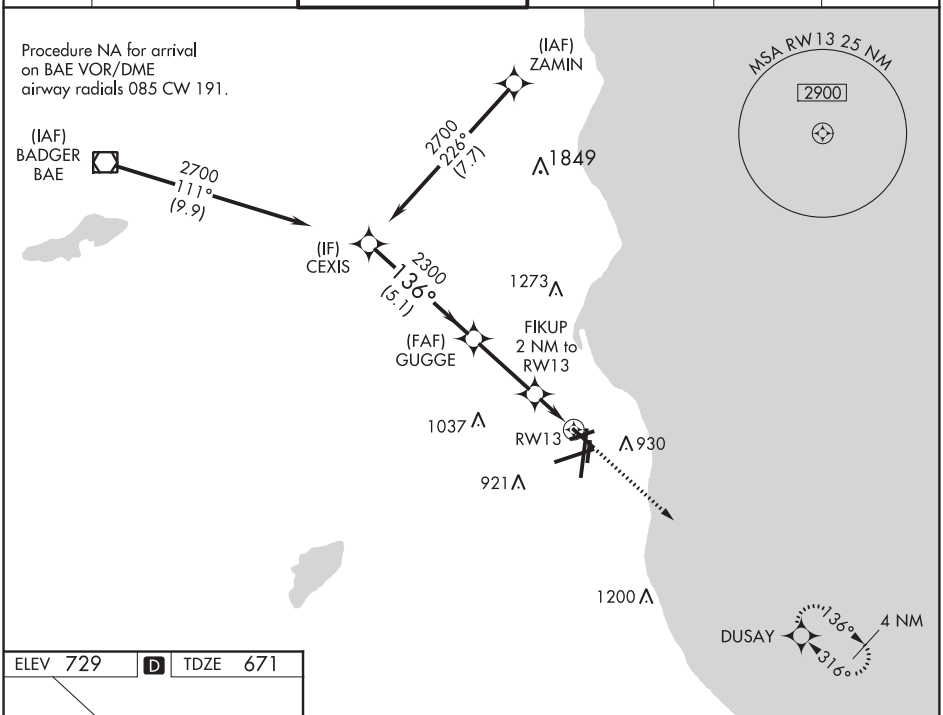

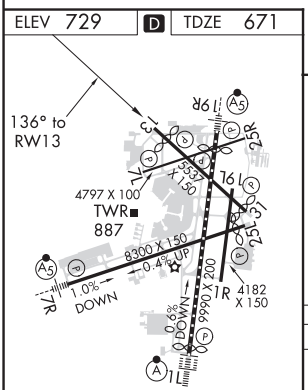

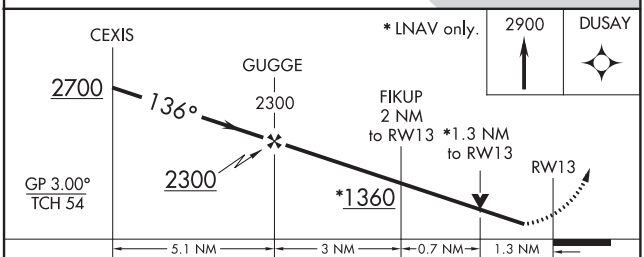

CATEGORY	A	B	C	D
LPV DA	971-⅞ 300 (300-⅞)			
LNAV/VNAV DA	1189-1⅜ 518 (500-1⅜)			
LNAV MDA	1140-1 469 (500-1)		1140-1⅜ 469 (500-1⅜)	
C CIRCLING	1240-1 511 (600-1)		1240-1½ 511 (600-1½)	1360-2 631 (700-2)

TDZ/CL Rwy 1L
REIL Rwys 1R, 7L, 13, 25L, 25R, and 31
HIRL Rwys 1L-19R and 7R-25L
MIRL Rwys 1R-19L, 13-31, and 7L-25R

EC-3, 10 SEP 2020 to 05 NOV 2020
EC-3, 10 SEP 2020 to 05 NOV 2020

WAAS CH 42642 W19B	APP CRS 191°	Rwy ldg 4182 TDZE 675 Apt Elev 729

RNAV (GPS) RWY 19L
GENERAL MITCHELL INTL (MKE)

RNP APCH.

T Rwy 19L helicopter visibility reduction below ¾ SM NA. For uncompensated Baro-VNAV systems, LNAV/VNAV NA below -20°C or above 54°C.

MISSED APPROACH: Climb to 1600 then climbing right turn to 2900 direct BAE VOR/DME and hold.

D-ATIS	MILWAUKEE APP CON	MILWAUKEE TOWER	GND CON	CLNC DEL	CPDLC
126.4	126.5 307.0	124.575 269.05	121.8 263.125	120.8	

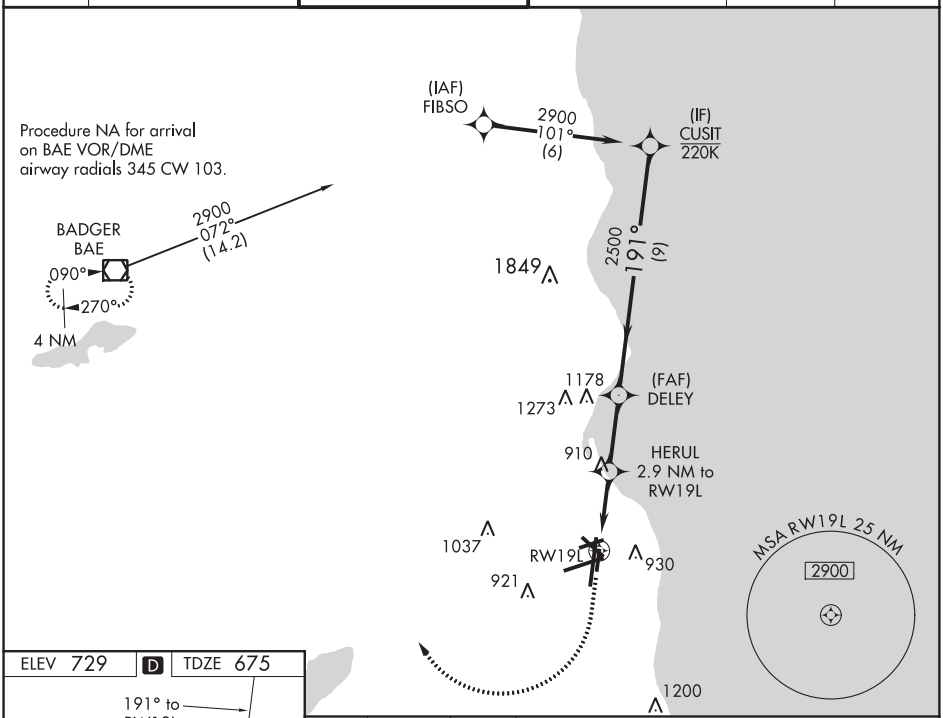

ELEV 729 | D | TDZE 675

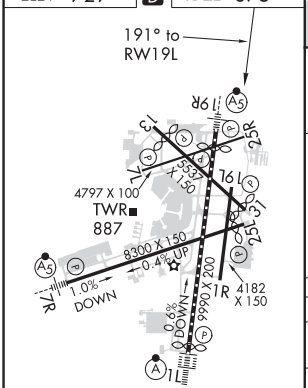

TDZ/CL Rwy 1L
REIL Rwys 1R, 7L,
13, 25L, 25R, and 31
HIRL Rwys 1L-19R and 7R-25L
MIRL Rwys 1R-19L, 13-31, and 7L-25R

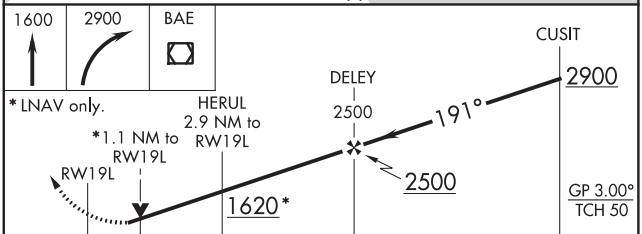

CATEGORY	A	B	C	D
LPV DA	1032-1 357 (400-1)			
LNAV VNAV DA	1072-1⅛ 397 (400-1⅛)			
LNAV MDA	1080-1 405 (400-1)		1080-1⅛ 405 (400-1⅛)	
C CIRCLING	1240-1 511 (600-1)		1240-1½ 511 (600-1½)	1360-2 631 (700-2)

EC-3, 10 SEP 2020 to 05 NOV 2020
EC-3, 10 SEP 2020 to 05 NOV 2020

MILWAUKEE, WISCONSIN AL-262 (FAA) 20254

RNAV (GPS) RWY 19R

GENERAL MITCHELL INTL (MKE)

WAAS CH 99322 W19A	APP CRS 191°	Rwy ldg 9205 TDZE 672 Apt Elev 729

T For uncompensated Baro-VNAV systems, LNAV/VNAV NA below -22°C (-7°F) or above 39°C (102°F). DME/DME RNP-0.3 NA.
For inop MALSR, increase LNAV/VNAV all Cats visibility to 1⅛ mile.
** RVR 1800 authorized with use of FD or AP or HUD to DA.

MALSR A5

MISSED APPROACH: Climb to 2000 then climbing right turn to 2800 direct BAE VOR/DME and hold.

D-ATIS	MILWAUKEE APP CON	MILWAUKEE TOWER	GND CON	CLNC DEL	CPDLC
126.4	126.5 307.0	124.575 269.05	121.8 263.125	120.8	

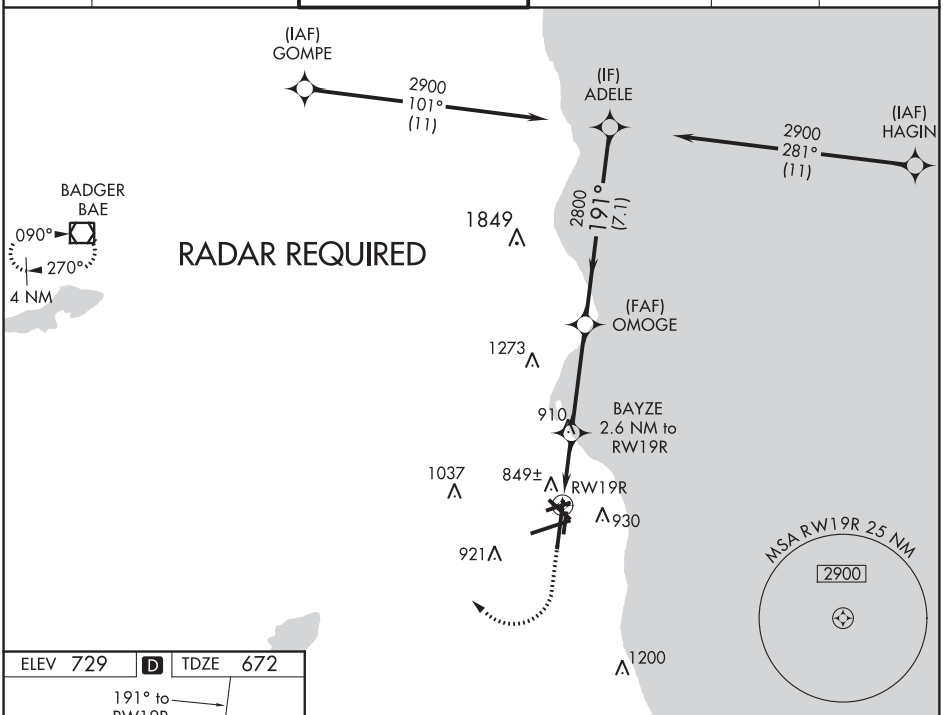

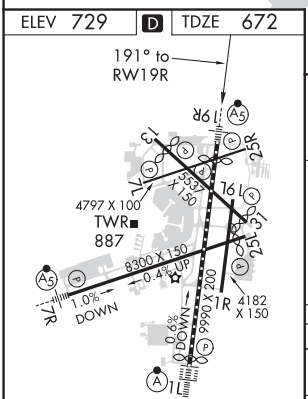

TDZ/CL Rwy 1L
REIL Rwys 1R, 7L, 13, 25R, 25L and 31
HIRL Rwys 1L-19R and 7R-25L
MIRL Rwys 1R-19L, 13-31, and 7L-25R

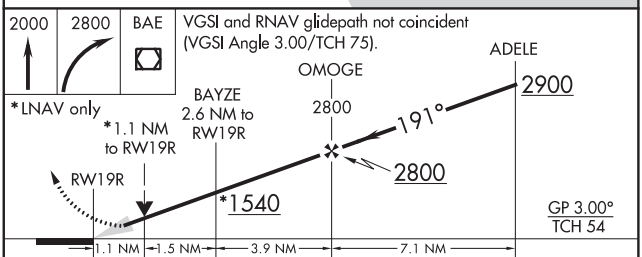

CATEGORY	A	B	C	D
LPV DA **	872/24 200 (200-½)			
LNAV/VNAV DA	1031/40 359 (400-¾)			
LNAV MDA	1100/24 428 (400-½)		1100/40 428 (400-¾)	
C CIRCLING	1240-1 511 (600-1)		1240-1½ 511 (600-1½)	1360-2 631 (700-2)

EC-3, 10 SEP 2020 to 05 NOV 2020

EC-3, 10 SEP 2020 to 05 NOV 2020

MILWAUKEE, WISCONSIN
Amdt 2C 26MAR20

42°57′N-87°54′W

GENERAL MITCHELL INTL (MKE)

RNAV (GPS) RWY 19R

WAAS CH 77543 W25B	APP CRS 256°	Rwy ldg 4797 TDZE 675 Apt Elev 729

RNAV (GPS) RWY 25R
GENERAL MITCHELL INTL (MKE)

RNP APCH.

T Rwy 25R helicopter visibility reduction below ¾ SM NA.

MISSED APPROACH: Climb to 2900 direct CIKEM and hold.

D-ATIS	MILWAUKEE APP CON	MILWAUKEE TOWER	GND CON	CLNC DEL	CPDLC
126.4	126.5 307.0	124.575 269.05	121.8 263.125	120.8	

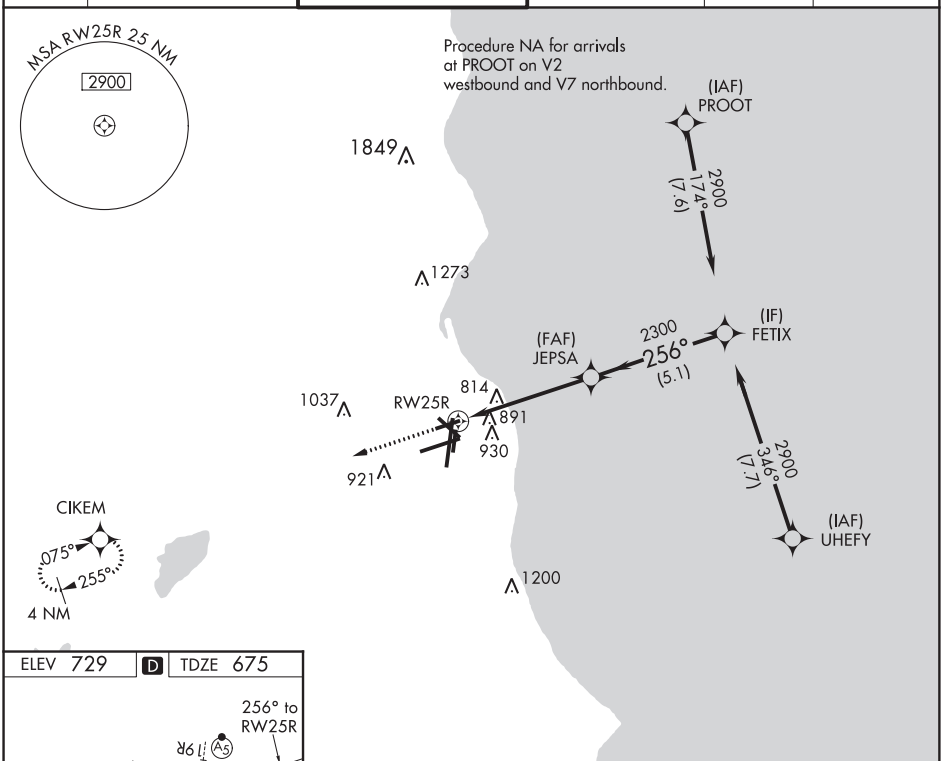

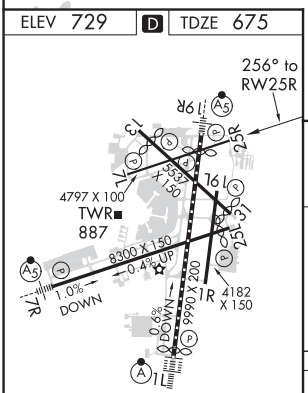

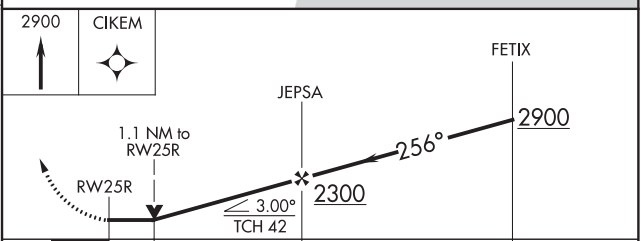

CATEGORY	A	B	C	D
LP MDA	1080-1 405 (400-1)		1080-1⅛ 405 (400-1⅛)	
LNAV MDA	1160-1 485 (500-1)		1160-1⅜ 485 (500-1⅜)	
C CIRCLING	1240-1 511 (600-1)		1240-1½ 511 (600-1½)	1360-2 631 (700-2)

TDZ/CL Rwy 1L
REIL Rwys 1R, 7L, 13, 25L, 25R, and 31
HIRL Rwys 1L-19R and 7R-25L
MIRL Rwys 1R-19L, 13-31, and 7L-25R

EC-3, 10 SEP 2020 to 05 NOV 2020

EC-3, 10 SEP 2020 to 05 NOV 2020

MILWAUKEE, WISCONSIN AL-262 (FAA) 20254

RNAV (GPS) RWY 31
GENERAL MITCHELL INTL (MKE)

WAAS CH 48842 W31A	APP CRS 316°	Rwy ldg 5332 TDZE 670 Apt Elev 729

RNP APCH.

Rwy 31 helicopter visibility reduction below ¾ SM NA. For uncompensated Baro-VNAV systems, LNAV/VNAV NA below -19°C or above 54°C.

MISSED APPROACH: Climb to 2900 direct CEXIS and hold.

D-ATIS	MILWAUKEE APP CON	MILWAUKEE TOWER	GND CON	CLNC DEL	CPDLC
126.4	126.5 307.0	124.575 269.05	121.8 263.125	120.8	

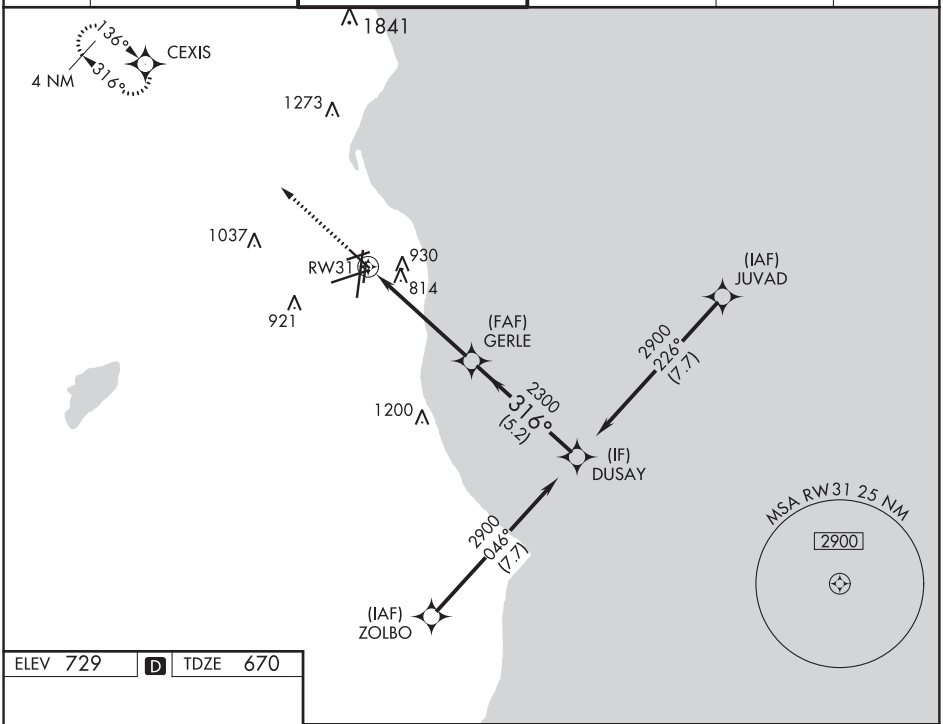

ELEV 729 | D | TDZE 670

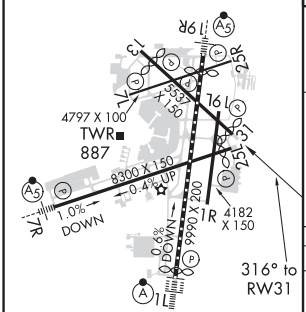

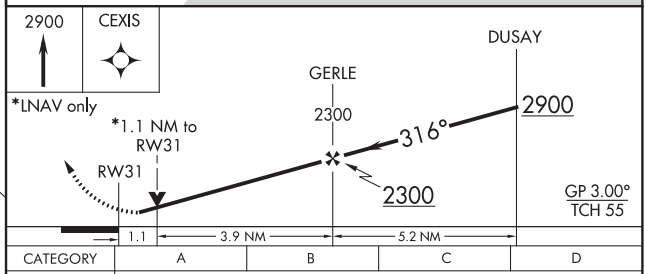

CATEGORY	A	B	C	D
LPV DA	948-⅞ 278 (300-⅞)			
LNAV/VNAV DA	1092-1¼ 422 (400-1¼)			
LNAV MDA	1080-1 410 (400-1)		1080-1⅛ 410 (400-1⅛)	
C CIRCLING	1240-1 511 (600-1)		1240-1½ 511 (600-1½)	1360-2 631 (700-2)

TDZ/CL Rwy 1L
REIL Rwys 1R, 7L, 13, 25L, 25R, and 31
HIRL Rwys 1L-19R and 7R-25L
MIRL Rwys 1R-19L, 13-31, and 7L-25R

EC-3, 10 SEP 2020 to 05 NOV 2020

EC-3, 10 SEP 2020 to 05 NOV 2020

WAAS CH 69226 W07A	APP CRS 076°	Rwy ldg 8012 TDZE 729 Apt Elev 729

RNAV (GPS) Z RWY 7R
GENERAL MITCHELL INTL (MKE)

For uncompensated Baro-VNAV systems, LNAV/VNAV NA below -20°C (-4°F) or above 54°C (130°F). DME/DME RNP-0.3 NA. # RVR 1800 authorized with use of FD or AP or HUD to DA.

MALSR

MISSED APPROACH: Climb to 2900 then climbing left turn to 3000 direct BAE VOR/DME and hold.

D-ATIS	MILWAUKEE APP CON	MILWAUKEE TOWER	GND CON	CLNC DEL	CPDLC
126.4	126.5 307.0	124.575 269.05	121.8 263.125	120.8	

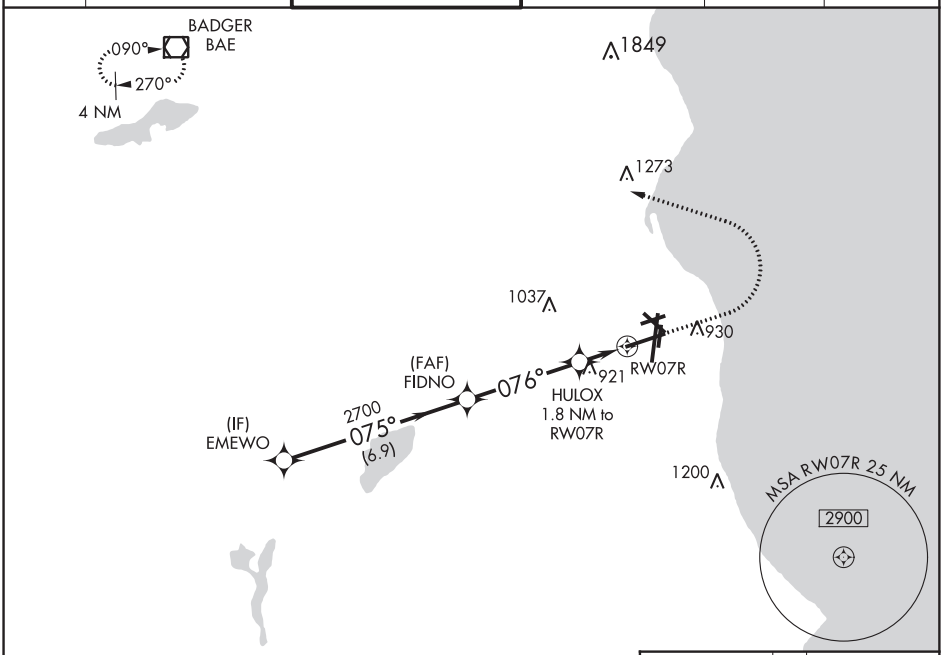

ELEV 729 D TDZE 729

VGSI and RNAV glidepath not coincident (VGSI Angle 3.00/TCH 63).

2900	3000	BAE

* LNAV only.

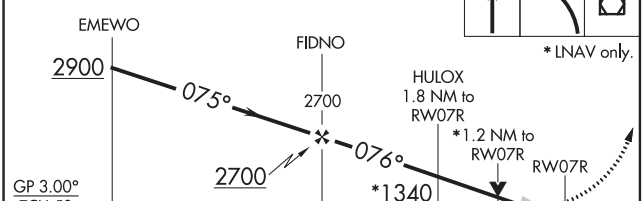

CATEGORY	A	B	C	D
LPV DA #	929/24 200 (200-½)			
LNAV/VNAV DA	1232-1¼ 503 (600-1¼)			
LNAV MDA	1180/24 451 (500-½)		1180/45 451 (500-⅞)	
C CIRCLING	1240-1 511 (600-1)		1240-1½ 511 (600-1½)	1360-2 631 (700-2)

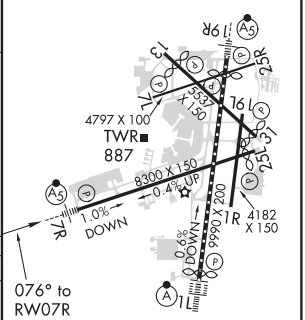

TDZ/CL Rwy 1L
REIL Rwys 1R, 7L, 13, 25R, 25L and 31
HIRL Rwys 1L-19R and 7R-25L
MIRL Rwys 1R-19L, 13-31 and 7L-25R

EC-3, 10 SEP 2020 to 05 NOV 2020

EC-3, 10 SEP 2020 to 05 NOV 2020

MILWAUKEE, WISCONSIN — AL-262 (FAA) — 20254

WAAS CH 62826 W25A	APP CRS 256°	Rwy ldg 7867 TDZE 683 Apt Elev 729

RNAV (GPS) Z RWY 25L
GENERAL MITCHELL INTL (MKE)

For uncompensated Baro-VNAV systems, LNAV/VNAV NA below -20°C (-4°F) or above 54°C (130°F). DME/DME RNP-0.3 NA. Helicopter visibility reduction below ¾ SM NA.

MISSED APPROACH: Climb to 2900 direct OMTOE and on track 336° to BAE VOR/DME and hold.

D-ATIS	MILWAUKEE APP CON	MILWAUKEE TOWER	GND CON	CLNC DEL	CPDLC
126.4	126.5 307.0	124.575 269.05	121.8 263.125	120.8	

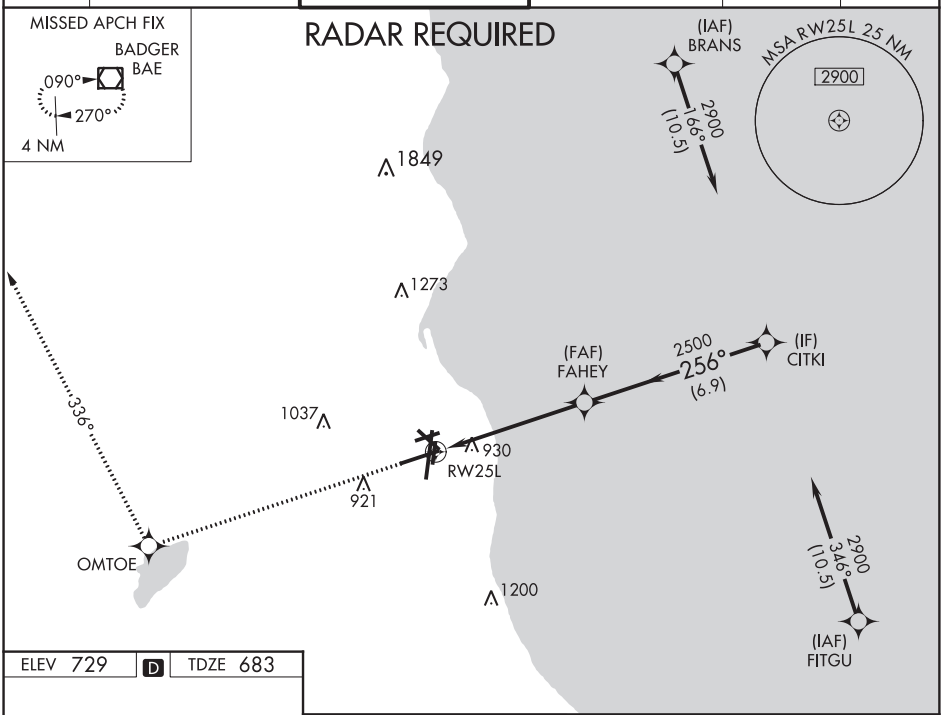

ELEV 729 | D | TDZE 683

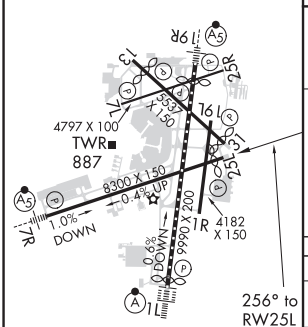

TDZ/CL Rwy 1L
REIL Rwys 1R, 7L, 13, 25R, 25L and 31
HIRL Rwys 1L-19R and 7R-25L
MIRL Rwys 1R-19L, 13-31 and 7L-25R

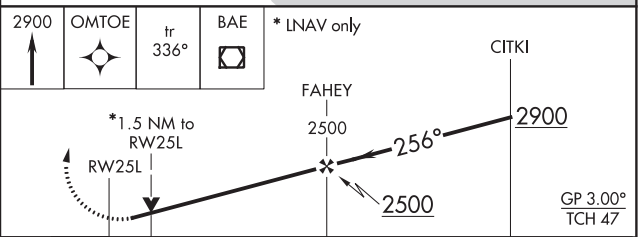

CATEGORY		A	B	C	D
LPV	DA	973-1 290 (300-1)			
LNAV/VNAV	DA	1262-2 579 (600-2)			
LNAV MDA		1180-1 497 (500-1)		1180-1⅜ 497 (500-1⅜)	
C CIRCLING		1240-1 511 (600-1)		1240-1½ 511 (600-1½)	1360-2 631 (700-2)

EC-3, 10 SEP 2020 to 05 NOV 2020

LOC/DME I-PXY	APP CRS	Rwy ldg	7867
111.5	256°	TDZE	683
Chan 52		Apt Elev	729

LOC RWY 25L
GENERAL MITCHELL INTL (MKE)

RADAR required for procedure entry. DME or RADAR required.

T Rwy 25L helicopter visibility reduction below ¾ SM NA.

MISSED APPROACH: Climb to 2800 then right turn direct BAE VOR/DME and hold.

D-ATIS	MILWAUKEE APP CON	MILWAUKEE TOWER	GND CON	CLNC DEL	CPDLC
126.4	126.5 307.0	124.575 269.05	121.8 263.125	120.8	

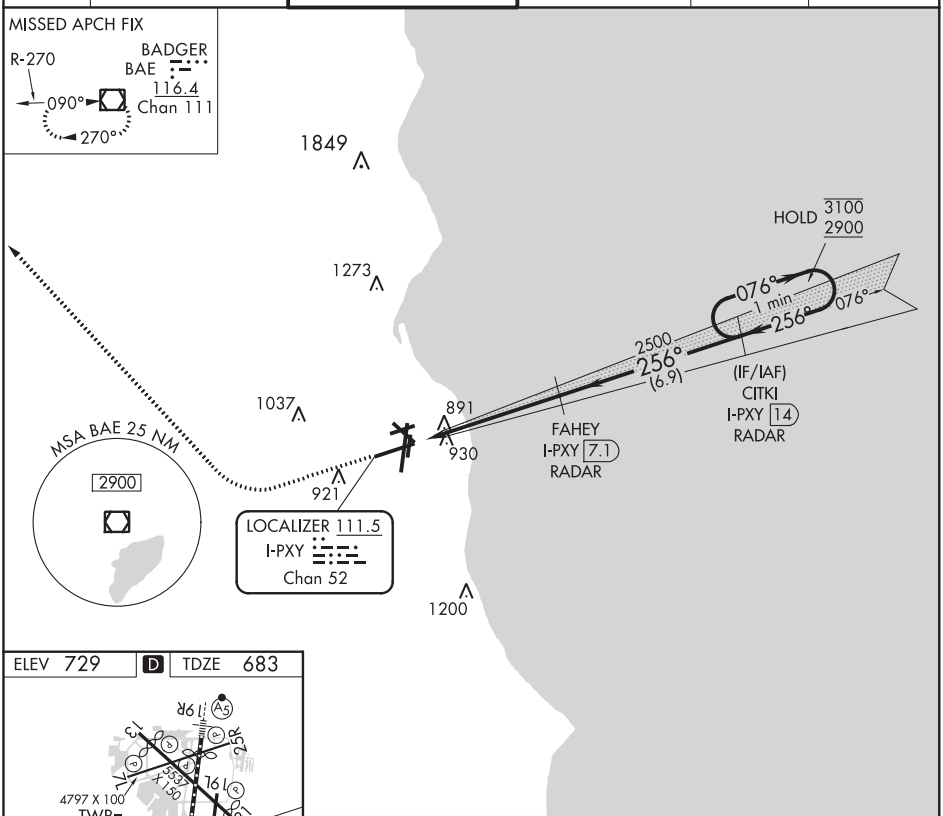

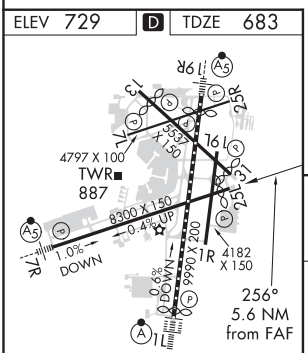

TDZ/CL Rwy 1L
REIL Rwys 1R, 7L, 13, 25L, 25R, and 31
HIRL Rwys 1L-19R and 7R-25L
MIRL Rwys 1R-19L, 13-31, and 7L-25R

FAF to MAP 5.6 NM					
Knots	60	90	120	150	180
Min:Sec	5:36	3:44	2:48	2:14	1:52

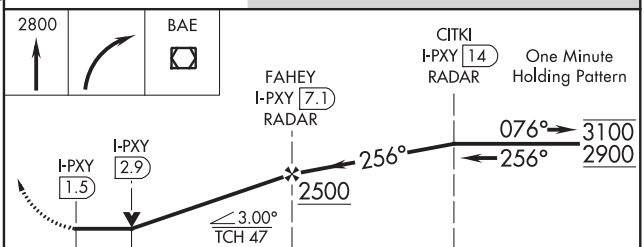

CATEGORY	A	B	C	D
S-LOC 25L	1160-1 477 (500-1)		1160-1⅜ 477 (500-1⅜)	
C CIRCLING	1240-1 511 (600-1)		1240-1½ 511 (600-1½)	1360-2 631 (700-2)

EC-3, 10 SEP 2020 to 05 NOV 2020
EC-3, 10 SEP 2020 to 05 NOV 2020

20254

AIRPORT DIAGRAM

AL-262 (FAA)

GENERAL MITCHELL INTL (MKE)

MILWAUKEE, WISCONSIN

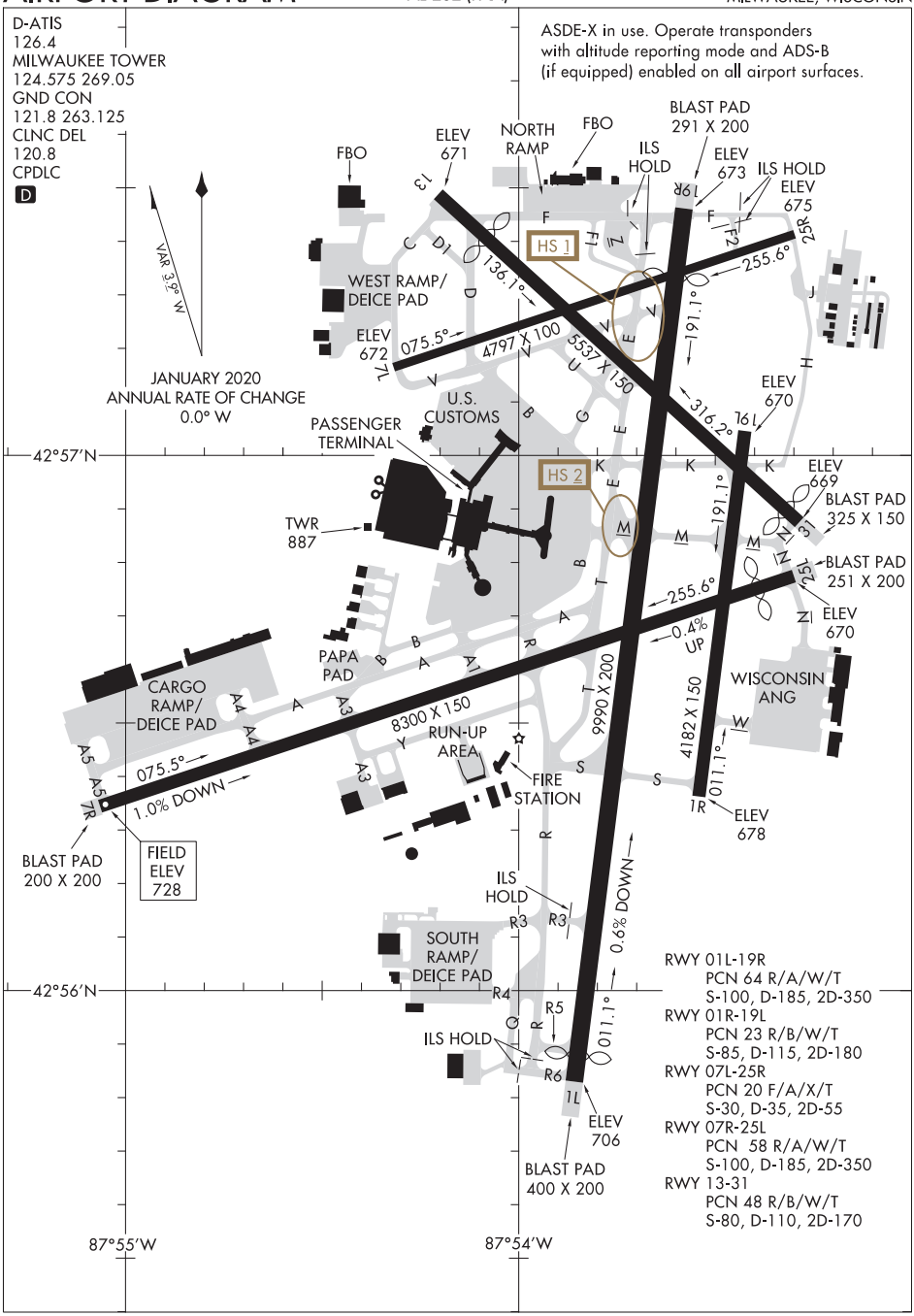

EC-3, 10 SEP 2020 to 05 NOV 2020

EC-3, 10 SEP 2020 to 05 NOV 2020

AIRPORT DIAGRAM
20254
MILWAUKEE, WISCONSIN
GENERAL MITCHELL INTL (MKE)

TOP ALTITUDE: ASSIGNED BY ATC

D-ATIS
126.4
CLNC DEL
120.8
CPDLC
GND CON
121.8 263.125
MILWAUKEE DEP CON
135.875 317.725 (SE)
125.35 307.0 (NW)

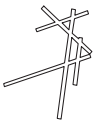

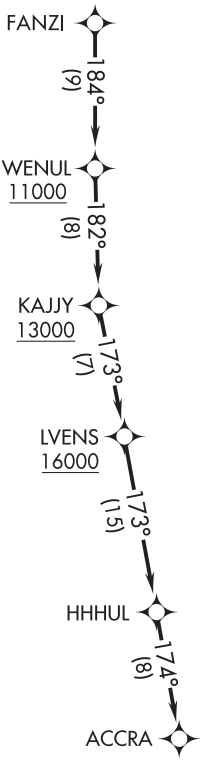

NOTE: Chart not to scale.

TAKEOFF MINIMUMS
Rwys 1L/R, 7L, 13, 19L/R, 25L/R: Standard.
Rwy 7R: 300-1½ or standard with minimum climb of 290′ per NM to 1100.
Rwy 31: 300-1½ or standard with minimum climb of 255′ per NM to 1000.

NOTE: RNAV 1.
NOTE: GPS or DME/DME/IRU required.
NOTE: RADAR required.
NOTE: Turbojet aircraft maintain 250K until advised by ATC.
NOTE: Advise ATC if unable to comply with crossing restrictions.

DEPARTURE ROUTE DESCRIPTION

TAKEOFF RUNWAYS 1L/R, 7L/R, 13, 19L/R, 25L/R, 31: Climb on assigned heading for RADAR vectors to FANZI, thence....

....on track 184° to cross WENUL at or above 11000, then on track 182° to cross KAJJY at or above 13000, then on track 173° to cross LVENS at or above 16000, then on track 173° to HHHUL, then on track 174° to ACCRA. Maintain ATC assigned altitude, expect filed altitude ten minutes after departure.

EC-3, 10 SEP 2020 to 05 NOV 2020
EC-3, 10 SEP 2020 to 05 NOV 2020

20086

MITCHELL SIX DEPARTURE

AL-262 (FAA)

GENERAL MITCHELL INTL (MKE)
MILWAUKEE, WISCONSIN

TOP ALTITUDE: 5000

D-ATIS
126.4
CLNC DEL
120.8
CPDLC
GND CON
121.8 263.125
MILWAUKEE DEP CON
135.875 317.725 (SE)
125.35 307.0 (NW)

OSHKOSH
116.75 OSH
Chan 114 (Y)
N43°59.43′-W88°33.36′
L-28

GREEN BAY
115.5 GRB
Chan 102
N44°33.31′-W88°11.69′
L-31, H-2

MADISON
108.6 MSN
Chan 23
N43°08.69′
W89°20.38′
L-28

DELLS
117.0 DLL
Chan 117
N43°33.05′
W89°45.82′
L-28, H-5

BADGER
116.4 BAE
Chan 111
N43°07.01′
W88°17.06′
L-28, H-5

SIBER
N43°08.08′
W90°23.56′
H-5

2000
011°
Turbojets
076°
2000

Turbojets
256°
2000

JANESVILLE
114.3 JVL
Chan 90
N42°33.48′
W89°06.32′
L-28, H-5

JAYBE
N42°38.66′
W88°38.33′
L-28

DUBUQUE
115.8 DBQ
Chan 105
N42°24.09′
W90°42.54′
L-28, H-5

VICTORY
115.95 VIO
Chan 106 (Y)
N42°47.20′
W85°29.82′
L-28, H-5-10

ROCKFORD
110.8 RFD
Chan 45
N42°13.53′
W89°11.96′
L-28

NORTHBROOK
113.0 OBK
Chan 77
N42°13.28′-W87°57.10′
L-28, H-5

NOTE: RADAR required.

TAKEOFF MINIMUMS:
Rwys 1L, 1R, 13, 19L, 19R, 25L, 25R: Standard.
Rwy 7R: 300-1½ or standard with a minimum climb of 290′ per NM to 1100.
Rwy 31: 300-1½ or standard with a minimum climb of 255′ per NM to 1000.

SPECIAL INSTRUCTIONS: For all Turbojet aircraft:
TAKEOFF Runway 1L: Climb heading 011° to 2000, then turn to assigned heading.
TAKEOFF Runway 7R: Climb heading 076° to 2000, then turn to assigned heading.
TAKEOFF Runway 19R: Turn to assigned heading.
TAKEOFF Runway 25L: Climb heading 256° to 2000, then turn to assigned heading.

NOTE: Chart not to scale.

DEPARTURE ROUTE DESCRIPTION

All aircraft expect RADAR vectors to join filed/assigned route. Maintain 5000 or assigned lower altitude. Expect clearance to requested altitude/flight level ten minutes after departure.

EC-3, 10 SEP 2020 to 05 NOV 2020
EC-3, 10 SEP 2020 to 05 NOV 2020

D-ATIS
126.4
CLNC DEL
120.8
CPDLC
GND CON
121.8 263.125
MILWAUKEE DEP CON
135.875 317.725 (SE)
125.35 307.0 (NW)

TOP ALTITUDE: ASSIGNED BY ATC

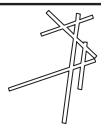

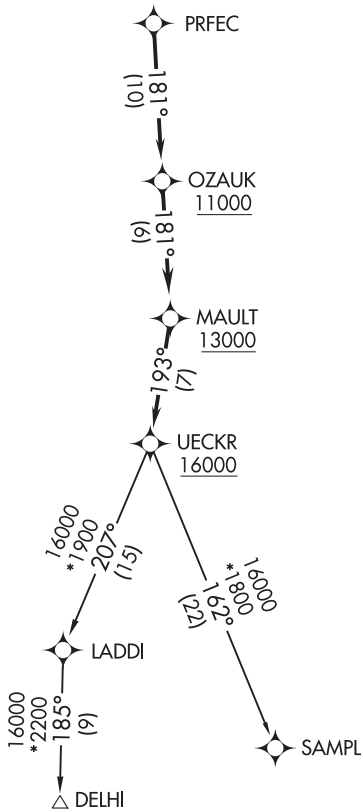

TAKEOFF MINIMUMS
Rwys 1L/R, 7L, 13, 19L/R, 25L/R: Standard.
Rwy 7R: 300-1½ or standard with minimum climb of 290′ per NM to 1100.
Rwy 31: 300-1½ or standard with minimum climb of 255′ per NM to 1000.

NOTE: RNAV 1.
NOTE: GPS or DME/DME/IRU required.
NOTE: RADAR required.
NOTE: Turbojet aircraft maintain 250K until advised by ATC.
NOTE: Notify ATC if unable to comply with crossing restrictions.

NOTE: Chart not to scale.

DEPARTURE ROUTE DESCRIPTION

TAKEOFF RUNWAYS 1L/R, 7L/R, 13, 19L/R, 25L/R, 31: Climb on assigned heading for RADAR vectors to PRFEC, thence....

....on track 181° to cross OZAUK at or above 11000, then on track 181° to cross MAULT at or above 13000, then on track 193° to cross UECKR at or above 16000, then on (transition). Maintain ATC assigned altitude, expect filed altitude ten minutes after departure.

DELHI TRANSITION (UECKR6.DELHI)

SAMPL TRANSITION (UECKR6.SAMPL)

EC-3, 10 SEP 2020 to 05 NOV 2020
EC-3, 10 SEP 2020 to 05 NOV 2020

MILWAUKEE, WISCONSIN — AL-5077 (FAA) — 19339

RNAV (GPS) RWY 4L
LAWRENCE J TIMMERMAN (MWC)

WAAS CH 90520 W04A	APP CRS 038°	Rwy ldg 3201 TDZE 738 Apt Elev 745

RNP APCH.

When local altimeter setting not received, use General Mitchell Intl altimeter setting and increase all MDA 40 feet, LP Cat C and D visibility ¼ mile, LNAV Cat C and D visibility ⅛ mile, and Circling Cat C visibility ⅛ mile. Rwy 4L helicopter visibility reduction below ¾ SM NA. Circling NA to Rwys 4R, 15R, 22L, and 33L.

MISSED APPROACH: Climbing left turn to 3000 direct HAWKN and hold.

ATIS	MILWAUKEE APP CON	TIMMERMAN TOWER ★	GND CON	CLNC DEL	UNICOM
128.3	125.35 307.0	120.5 (CTAF) L	121.7	121.7 (When twr closed)	122.95

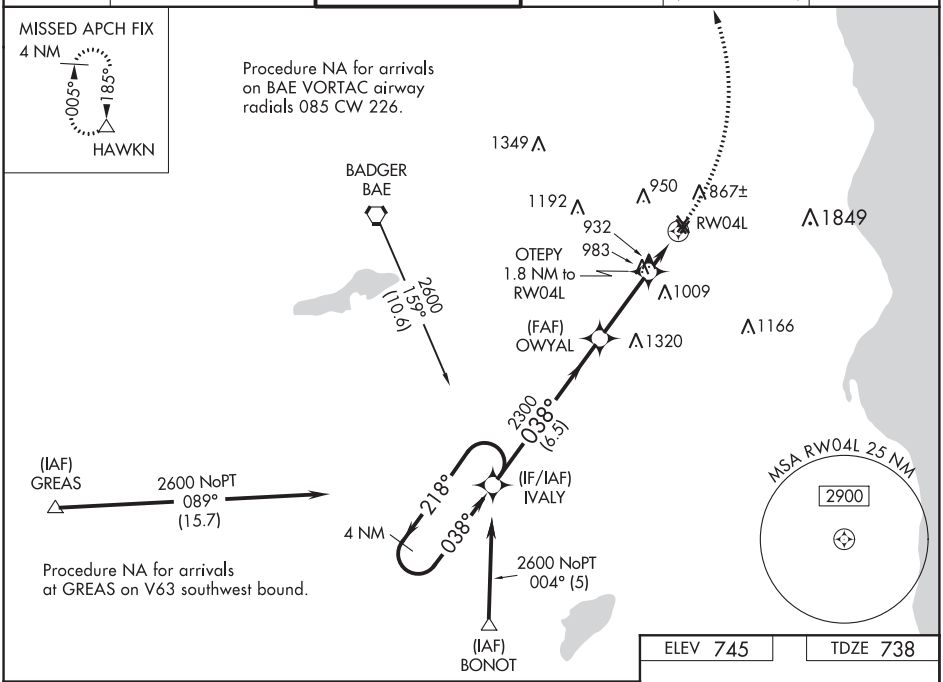

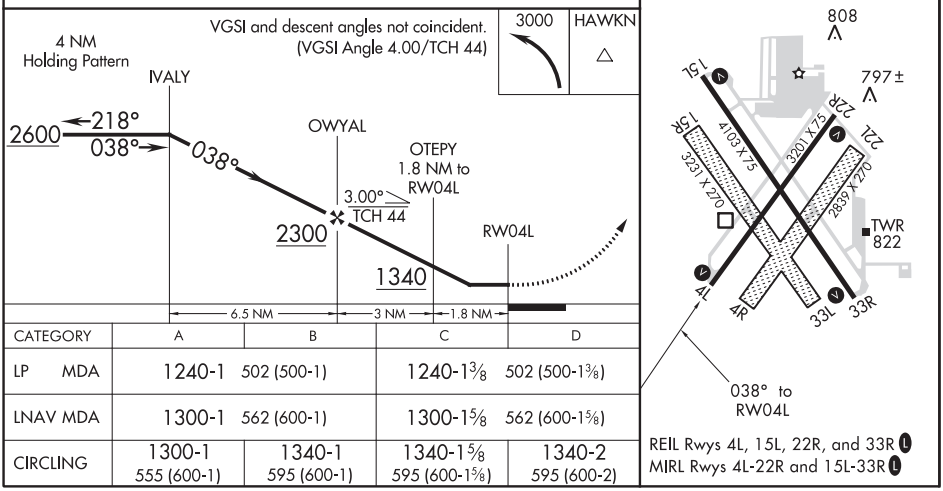

CATEGORY	A	B	C	D
LP MDA	1240-1 502 (500-1)		1240-1⅜ 502 (500-1⅜)	
LNAV MDA	1300-1 562 (600-1)		1300-1⅝ 562 (600-1⅝)	
CIRCLING	1300-1 555 (600-1)	1340-1 595 (600-1)	1340-1⅝ 595 (600-1⅝)	1340-2 595 (600-2)

REIL Rwys 4L, 15L, 22R, and 33R L
MIRL Rwys 4L-22R and 15L-33R L

EC-3, 10 SEP 2020 to 05 NOV 2020

EC-3, 10 SEP 2020 to 05 NOV 2020

WAAS CH 63020 W15A	APP CRS 148°	Rwy ldg 4103 TDZE 745 Apt Elev 745

RNAV (GPS) RWY 15L
LAWRENCE J TIMMERMAN (MWC)

RNP APCH.

Circling NA to Rwys 4R, 15R, 22L and 33L. Rwy 15L helicopter visibility reduction below ¾ SM NA. For uncompensated Baro-VNAV systems, LNAV/VNAV NA below -16°C or above 54°C. VDP and Baro-VNAV NA when using General Mitchell Intl altimeter setting. When local altimeter setting not received, use General Mitchell Intl altimeter setting and increase LPV DA to 1024 feet and LNAV/VNAV to DA 1251 feet; increase all MDAs 40 feet and LNAV visibility Cats C and D ⅛ SM, and Circling visibility Cat C ¼ SM.

MISSED APPROACH: Climb to 1300 then climbing right turn to 3000 direct HAWKN and hold.

ATIS	MILWAUKEE APP CON	TIMMERMAN TOWER ★	GND CON	CLNC DEL	UNICOM
128.3	125.35 307.0	120.5 (CTAF) L	121.7	121.7 (When twr closed)	122.95

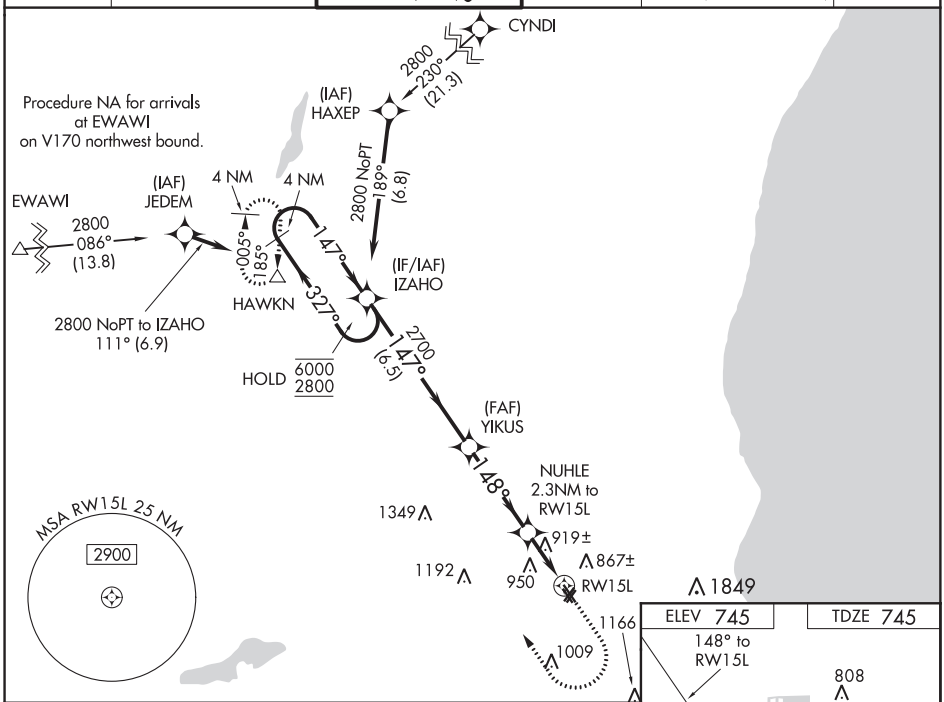

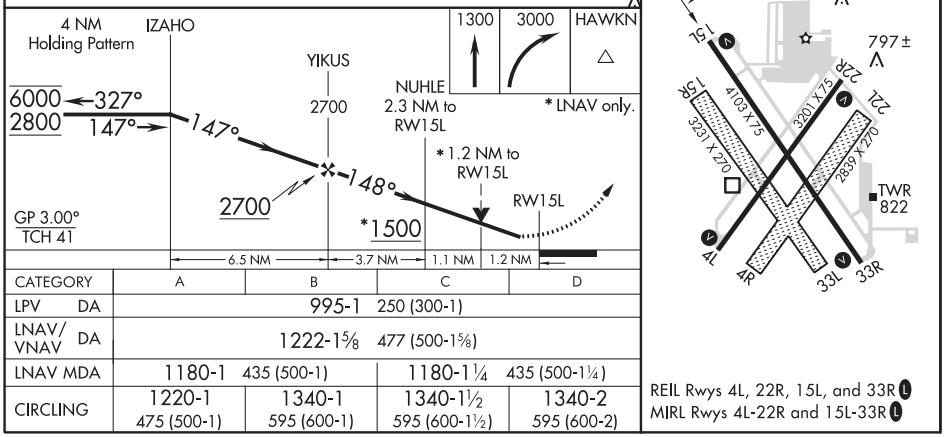

CATEGORY	A	B	C	D
LPV DA	995-1 250 (300-1)			
LNAV/VNAV DA	1222-1⅝ 477 (500-1⅝)			
LNAV MDA	1180-1 435 (500-1)		1180-1¼ 435 (500-1¼)	
CIRCLING	1220-1 475 (500-1)	1340-1 595 (600-1)	1340-1½ 595 (600-1½)	1340-2 595 (600-2)

REIL Rwys 4L, 22R, 15L, and 33R L
MIRL Rwys 4L-22R and 15L-33R L

EC-3, 10 SEP 2020 to 05 NOV 2020

EC-3, 10 SEP 2020 to 05 NOV 2020

MILWAUKEE, WISCONSIN AL-5077 (FAA) 20142

WAAS CH 69524 W22A	APP CRS 218°	Rwy ldg 3201 TDZE 739 Apt Elev 745

RNAV (GPS) RWY 22R
LAWRENCE J TIMMERMAN (MWC)

RNP APCH.

Circling NA to Rwys 4R, 15R, 22L, and 33L. Rwy 22R helicopter visibility reduction below ¾ SM NA. When local altimeter setting not received, use General Mitchell Intl altimeter setting and increase all MDAs 40 feet and LP and LNAV visibility Cats C and D ⅛ SM and Circling visibility Cat C ¼ SM.

MISSED APPROACH: Climbing right turn to 3000 direct HAWKN and hold.

ATIS	MILWAUKEE APP CON	TIMMERMAN TOWER ★	GND CON	CLNC DEL	UNICOM
128.3	125.35 307.0	120.5 (CTAF) L	121.7	121.7 (When twr closed)	122.95

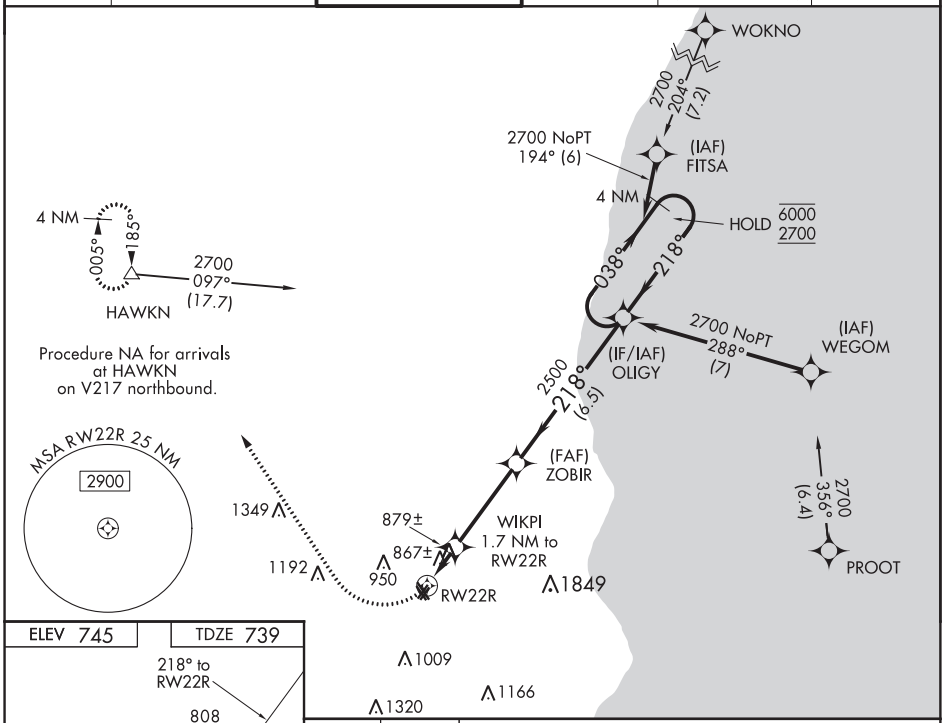

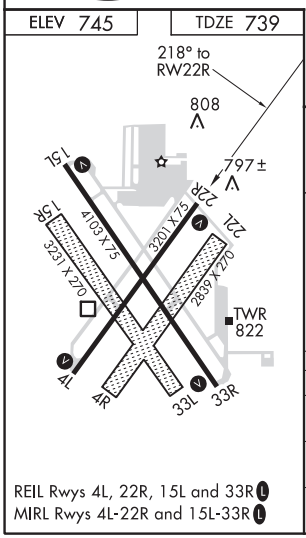

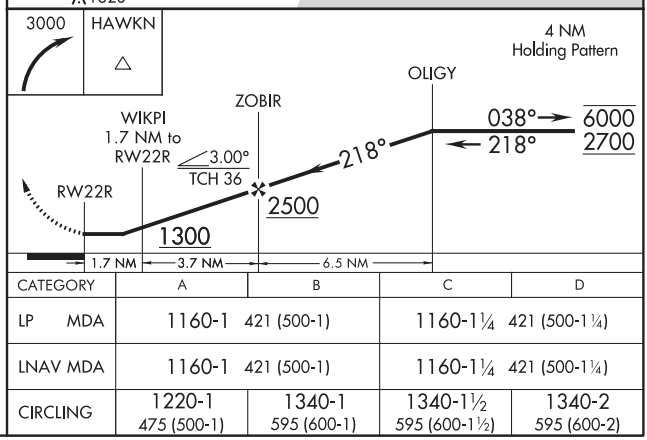

CATEGORY	A	B	C	D
LP MDA	1160-1 421 (500-1)		1160-1¼ 421 (500-1¼)	
LNAV MDA	1160-1 421 (500-1)		1160-1¼ 421 (500-1¼)	
CIRCLING	1220-1 475 (500-1)	1340-1 595 (600-1)	1340-1½ 595 (600-1½)	1340-2 595 (600-2)

REIL Rwys 4L, 22R, 15L and 33R L
MIRL Rwys 4L-22R and 15L-33R L

EC-3, 10 SEP 2020 to 05 NOV 2020

EC-3, 10 SEP 2020 to 05 NOV 2020

LOC I-MWC	APP CRS	Rwy ldg	4103
108.5	148°	TDZE	745
		Apt Elev	745

LOC RWY 15L

LAWRENCE J TIMMERMAN (MWC)

Circling NA to Rwys 4R, 15R, 22L and 33L. Rwy 15L helicopter visibility reduction below ¾ SM NA. # Simultaneous reception of I-MWC and LJT DME required.

MISSED APPROACH: Climb to 3000 then right turn direct BAE VOR/DME and hold.

ATIS	MILWAUKEE APP CON	TIMMERMAN TOWER ★	GND CON	CLNC DEL	UNICOM
128.3	125.35 307.0	120.5 (CTAF) L	121.7	121.7 (When twr closed)	122.95

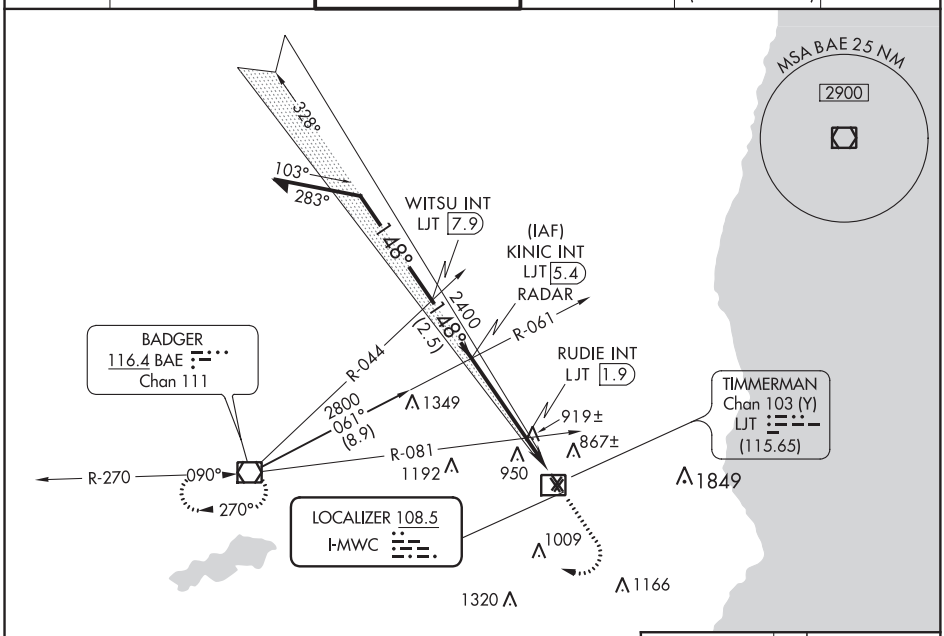

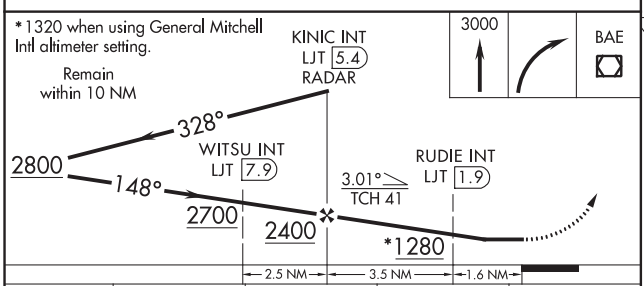

CATEGORY	A	B	C	D
S-LOC 15L	1280-1 535 (600-1)		1280-1½ 535 (600-1½)	
CIRCLING	1280-1 535 (600-1)	1340-1 595 (600-1)	1340-1½ 595 (600-1½)	1340-2 595 (600-2)
RUDIE FIX MINIMUMS (DUAL VOR RECEIVERS OR DME REQUIRED #)				
S-LOC 15L	1180-1 435 (500-1)		1180-1¼ 435 (500-1¼)	
CIRCLING	1220-1 475 (500-1)	1340-1 595 (600-1)	1340-1½ 595 (600-1½)	1340-2 595 (600-2)

ELEV 745 TDZE 745

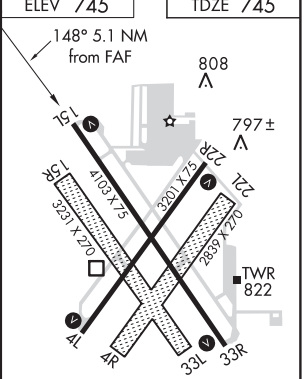

REIL Rwys 4L, 15L, 22R and 33R L
MIRL Rwys 4L-22R and 15L-33R L

FAF to MAP 5.1 NM					
Knots	60	90	120	150	180
Min:Sec	5:06	3:24	2:33	2:02	1:42

EC-3, 10 SEP 2020 to 05 NOV 2020

EC-3, 10 SEP 2020 to 05 NOV 2020

20086

AIRPORT DIAGRAM

AL-5077 (FAA)

LAWRENCE J. TIMMERMAN (MWC)
MILWAUKEE, WISCONSIN

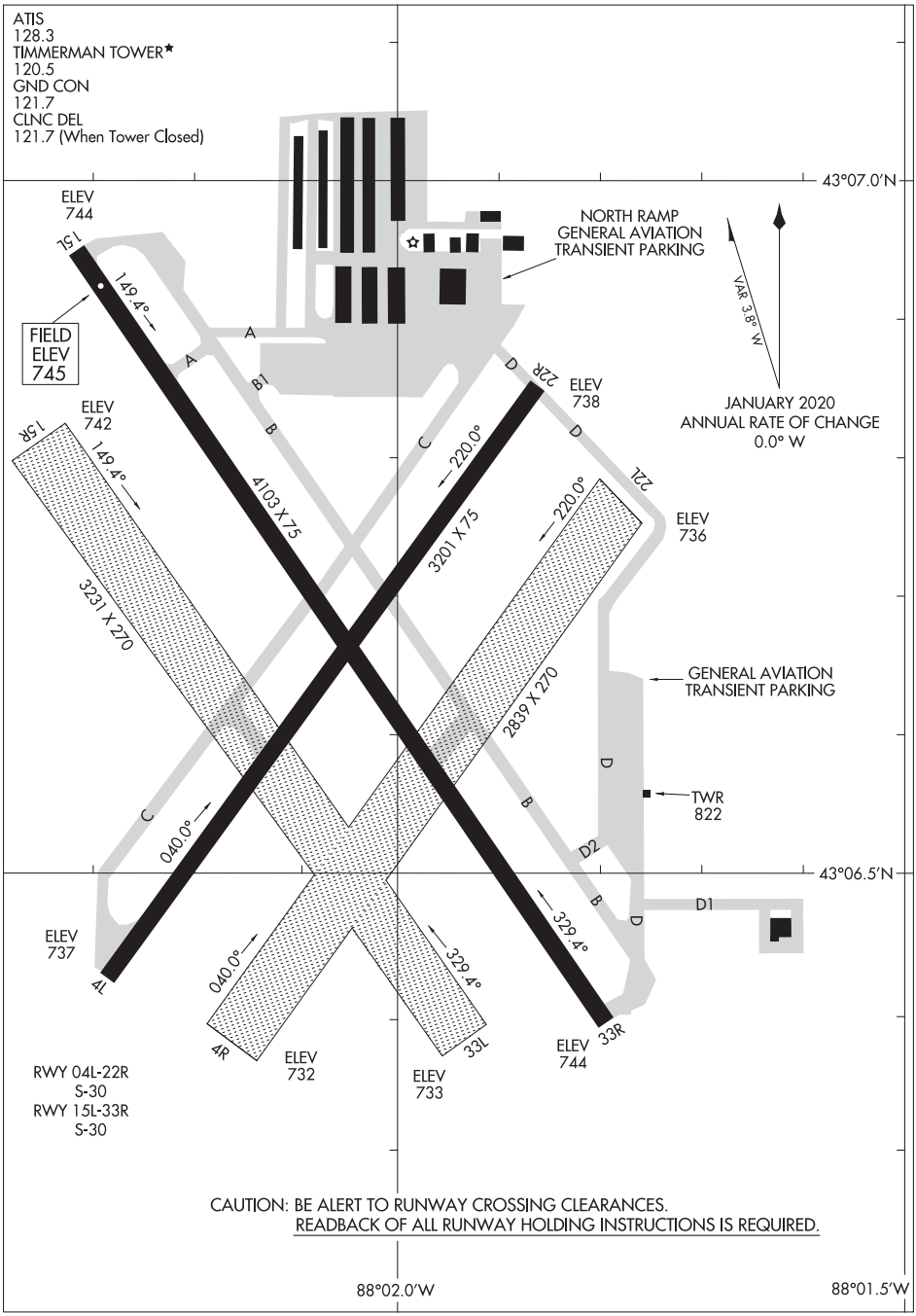

EC-3, 10 SEP 2020 to 05 NOV 2020

EC-3, 10 SEP 2020 to 05 NOV 2020

AIRPORT DIAGRAM
20086
MILWAUKEE, WISCONSIN
LAWRENCE J. TIMMERMAN (MWC)

ATIS
128.3
CLNC DEL
121.7 (when twr closed)
GND CON
121.7
MILWAUKEE DEP CON
125.35 307.0

TOP ALTITUDE: ASSIGNED BY ATC

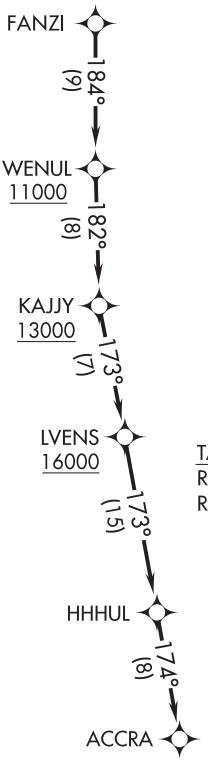

TAKEOFF MINIMUMS
Rwys 4R, 15R, 22L, 33L: NA - Environmental.
Rwys 4L, 15L, 22R, 33R: Standard with minimum climb of 500′ per NM to 2000.

NOTE: RNAV 1.
NOTE: GPS or DME/DME/IRU required.
NOTE: RADAR required.
NOTE: Turbojet aircraft maintain 250K until advised by ATC.
NOTE: Advise ATC if unable to comply with crossing restrictions.

NOTE: Chart not to scale.

T

DEPARTURE ROUTE DESCRIPTION

Climb on assigned heading for RADAR vectors to FANZI, thence....

....on track 184° to cross WENUL at or above 11000, then on track 182° to cross KAJJY at or above 13000, then on track 173° to cross LVENS at or above 16000, then on track 173° to HHHUL, then on track 174° to ACCRA. Maintain ATC assigned altitude, expect filed altitude ten minutes after departure.

EC-3, 10 SEP 2020 to 05 NOV 2020
EC-3, 10 SEP 2020 to 05 NOV 2020

(UECKR6.UECKR) 20086

UECKR SIX DEPARTURE (RNAV)

AL-5077 (FAA)

LAWRENCE J TIMMERMAN (MWC)
MILWAUKEE, WISCONSIN

ATIS
128.3
CLNC DEL
121.7 (when twr closed)
GND CON
121.7
MILWAUKEE DEP CON
125.35 307.0

TOP ALTITUDE: ASSIGNED BY ATC

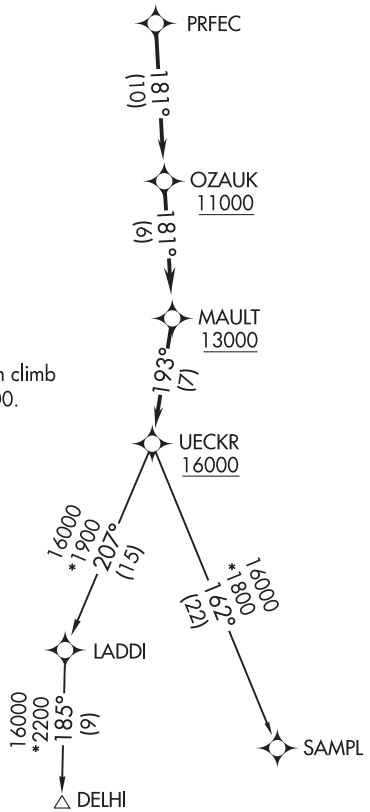

TAKEOFF MINIMUMS
Rwys 4R, 15R, 22L, 33L: NA - Environmental.
Rwys 4L, 15L, 22R, 33R: Standard with minimum climb of 500′ per NM to 2000.

NOTE: RNAV 1.
NOTE: GPS or DME/DME/IRU required.
NOTE: RADAR required.
NOTE: Turbojet aircraft maintain 250K until advised by ATC.
NOTE: Notify ATC if unable to comply with crossing restrictions.

NOTE: Chart not to scale.

DEPARTURE ROUTE DESCRIPTION

Climb on assigned heading for RADAR vectors to PRFEC, thence....

....on track 181° to cross OZAUK at or above 11000, then on track 181° to cross MAULT at or above 13000, then on track 193° to cross UECKR at or above 16000, then on (transition). Maintain ATC assigned altitude, expect filed altitude ten minutes after departure.

DELHI TRANSITION (UECKR6.DELHI)

SAMPL TRANSITION (UECKR6.SAMPL)

WAAS CH 93530 W04A	APP CRS 040°	Rwy ldg 3600 TDZE 1168 Apt Elev 1171

RNAV (GPS) RWY 4
IOWA COUNTY (MRJ)

Baro-VNAV NA when using Platteville altimeter setting. For uncompensated Baro-VNAV systems, LNAV/VNAV NA below -17°C (2°F) or above 54°C (130°F). When local altimeter setting not received, use Platteville altimeter setting and increase all DA 55 feet, increase LPV all Cats visibility ⅛ mile and LNAV/VNAV all Cats visibility ¼ mile, increase all MDA 60 feet, and LNAV Cat C visibility ¼ mile. DME/DME RNP-0.3 NA.

MISSED APPROACH: Climb to 3600 direct ZOBIK and hold.

AWOS-3	CHICAGO CENTER	UNICOM
118.525	133.95 281.4	122.8 (CTAF) L

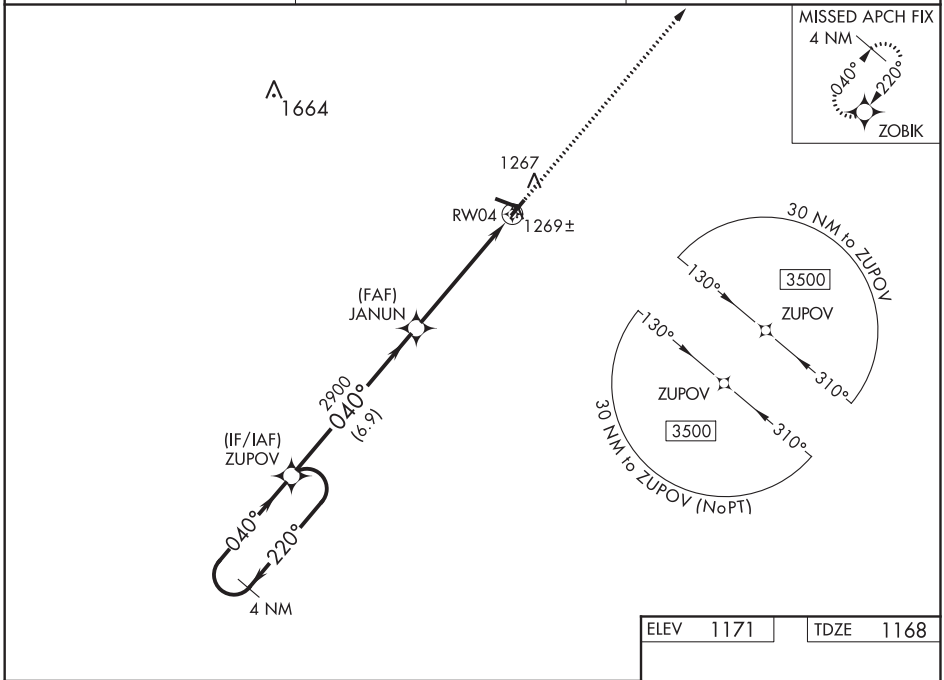

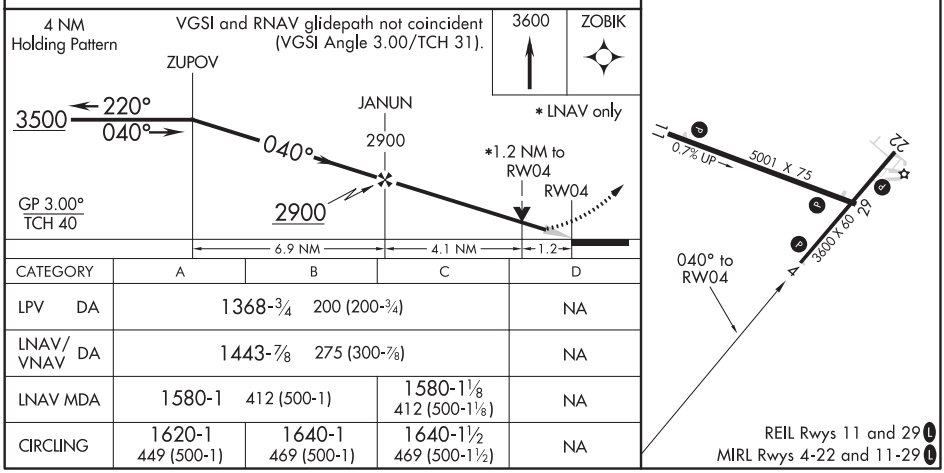

CATEGORY	A	B	C	D
LPV DA	1368-¾ 200 (200-¾)			NA
LNAV/VNAV DA	1443-⅞ 275 (300-⅞)			NA
LNAV MDA	1580-1 412 (500-1)		1580-1⅛ 412 (500-1⅛)	NA
CIRCLING	1620-1 449 (500-1)	1640-1 469 (500-1)	1640-1½ 469 (500-1½)	NA

REIL Rwys 11 and 29 L
MIRL Rwys 4-22 and 11-29 L

EC-3, 10 SEP 2020 to 05 NOV 2020

EC-3, 10 SEP 2020 to 05 NOV 2020

MINERAL POINT, WISCONSIN

AL-6389 (FAA)

20198

RNAV (GPS) RWY 11

IOWA COUNTY (MRJ)

WAAS CH 72630 W11A	APP CRS 111°	Rwy ldg 5001 TDZE 1152 Apt Elev 1171

Baro-VNAV NA when using Platteville altimeter setting. For uncompensated Baro-VNAV systems, LNAV/VNAV NA below -17°C (2°F) or above 54°C (130°F). When local altimeter setting not received, use Platteville altimeter setting and increase all DA 55 feet, increase LPV and LNAV/VNAV all Cats visibility ⅛ mile, increase all MDA 60 feet, and LNAV Cat C visibility ¼ mile. DME/DME RNP-0.3 NA.

MISSED APPROACH: Climb to 3600 direct YECNU and hold.

AWOS-3	CHICAGO CENTER	UNICOM
118.525	133.95 281.4	122.8 (CTAF) L

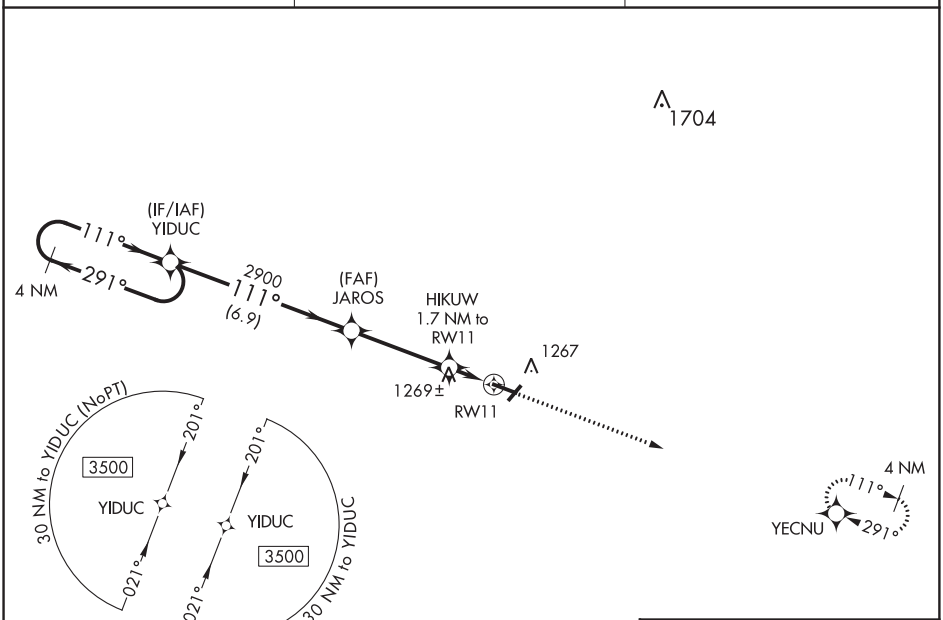

ELEV 1171	TDZE 1152

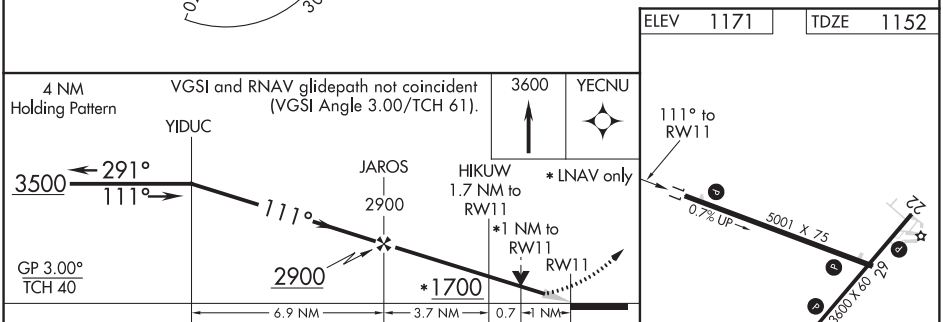

CATEGORY	A	B	C	D
LPV DA	1352-¾ 200 (200-¾)			NA
LNAV/VNAV DA	1402-⅞ 250 (300-⅞)			NA
LNAV MDA	1520-1 368 (400-1)		1520-1⅛ 368 (400-1⅛)	NA
CIRCLING	1620-1 449 (500-1)	1640-1 469 (500-1)	1640-1½ 469 (500-1½)	NA

REIL Rwys 11 and 29 L
MIRL Rwys 4-22 and 11-29 L

EC-3, 10 SEP 2020 to 05 NOV 2020

EC-3, 10 SEP 2020 to 05 NOV 2020

RNAV (GPS) RWY 22
IOWA COUNTY (MRJ)

WAAS CH 57930 W22A	APP CRS 220°	Rwy ldg 3600 TDZE 1171 Apt Elev 1171

Baro-VNAV NA when using Platteville altimeter setting. For uncompensated Baro-VNAV systems, LNAV/VNAV NA below -17°C (2°F) or above 54°C (130°F). When local altimeter setting not received, use Platteville altimeter setting and increase all DA 55 feet, increase LPV all Cats visibility ⅛ mile and LNAV/VNAV all Cats visibility ¼ mile, increase all MDA 60 feet, and LNAV Cat C visibility ¼ mile. DME/DME RNP-0.3 NA. Helicopter visibility reduction below ¾ SM NA.

MISSED APPROACH: Climb to 3500 direct ZUPOV and hold.

AWOS-3	CHICAGO CENTER	UNICOM
118.525	133.95 281.4	122.8 (CTAF) L

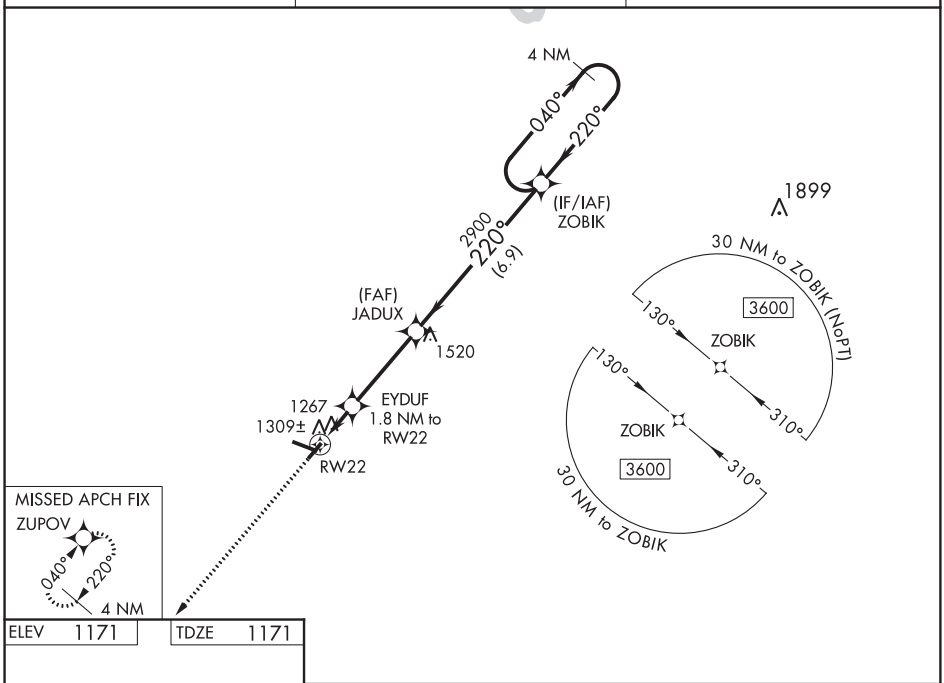

ELEV 1171	TDZE 1171

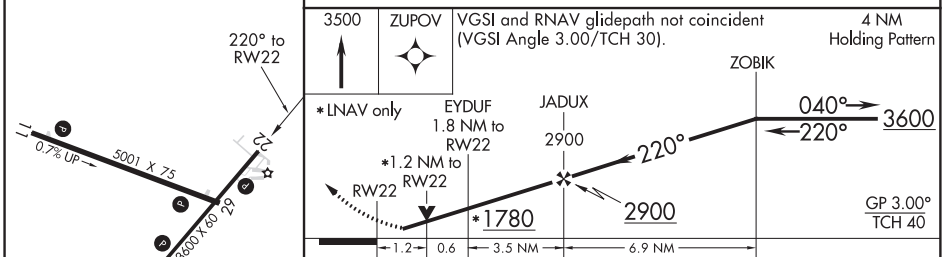

CATEGORY		A	B	C	D
LPV	DA	1371-¾ 200 (200-¾)			NA
LNAV/VNAV	DA	1479-1 308 (400-1)			NA
LNAV MDA		1580-1 409 (500-1)		1580-1⅛ 409 (500-1⅛)	NA
CIRCLING		1620-1 449 (500-1)	1640-1 469 (500-1)	1640-1½ 469 (500-1½)	NA

REIL Rwys 11 and 29 L
MIRL Rwys 4-22 and 11-29 L

EC-3, 10 SEP 2020 to 05 NOV 2020
EC-3, 10 SEP 2020 to 05 NOV 2020

MINERAL POINT, WISCONSIN

AL-6389 (FAA)

20198

RNAV (GPS) RWY 29

IOWA COUNTY (MRJ)

WAAS CH 82330 W29A	APP CRS 291°	Rwy ldg 5001 TDZE 1164 Apt Elev 1171

Baro-VNAV NA when using Platteville altimeter setting. For uncompensated Baro-VNAV systems, LNAV/VNAV NA below -17°C (2°F) or above 54°C (130°F). When local altimeter setting not received, use Platteville altimeter setting and increase all DA 55 feet, increase LPV all Cats visibility ⅛ mile and LNAV/VNAV all Cats visibility ¼ mile, increase all MDA 60 feet and LNAV Cat C visibility ¼ mile. DME/DME RNP-0.3 NA.

MISSED APPROACH: Climb to 3500 direct YIDUC and hold.

AWOS-3	CHICAGO CENTER	UNICOM
118.525	133.95 281.4	122.8 (CTAF) L

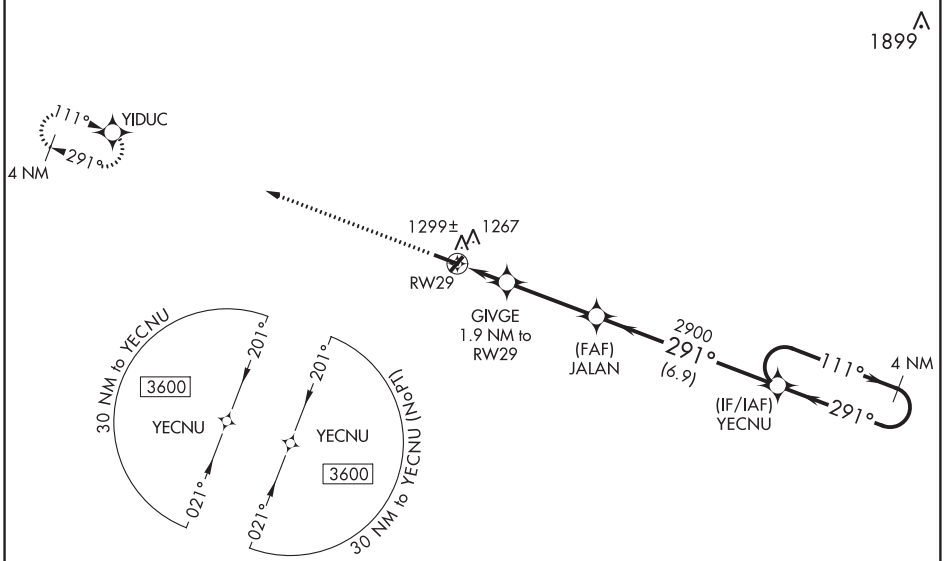

EC-3, 10 SEP 2020 to 05 NOV 2020

EC-3, 10 SEP 2020 to 05 NOV 2020

ELEV 1171 | TDZE 1164

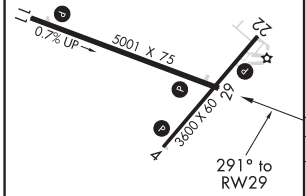

REIL Rwys 11 and 29 L
MIRL Rwys 4-22 and 11-29 L

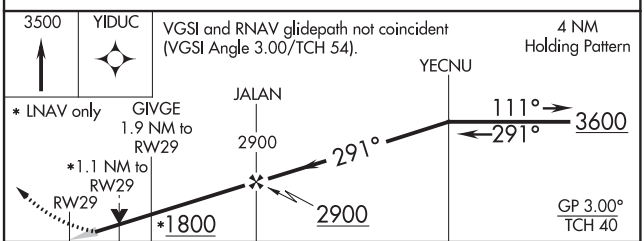

CATEGORY	A	B	C	D
LPV DA	1414-⅞ 250 (300-⅞)			NA
LNAV/VNAV DA	1469-1 305 (300-1)			NA
LNAV MDA	1580-1 416 (500-1)		1580-1⅛ 416 (500-1⅛)	NA
CIRCLING	1620-1 449 (500-1)	1640-1 469 (500-1)	1640-1½ 469 (500-1½)	NA

WAAS CH 72915 W18A	APP CRS 181°	Rwy ldg 5150 TDZE 1630 Apt Elev 1630

RNAV (GPS) RWY 18

LAKELAND/NOBLE F LEE MEMORIAL FIELD (ARV)

RNP APCH.

Circling Rwy 10, 28 NA at night. Rwy 18 helicopter visibility reduction below ¾ SM NA. For uncompensated Baro-VNAV systems, LNAV/VNAV NA below -18°C or above 54°C.

MISSED APPROACH: Climb to 6000 direct CEPMU and right turn on track 283° to KRSMS and hold, continue climb-in-hold to 6000.

AWOS-3	MINNEAPOLIS CENTER	UNICOM
121.125	133.65 281.5	122.7 (CTAF) L

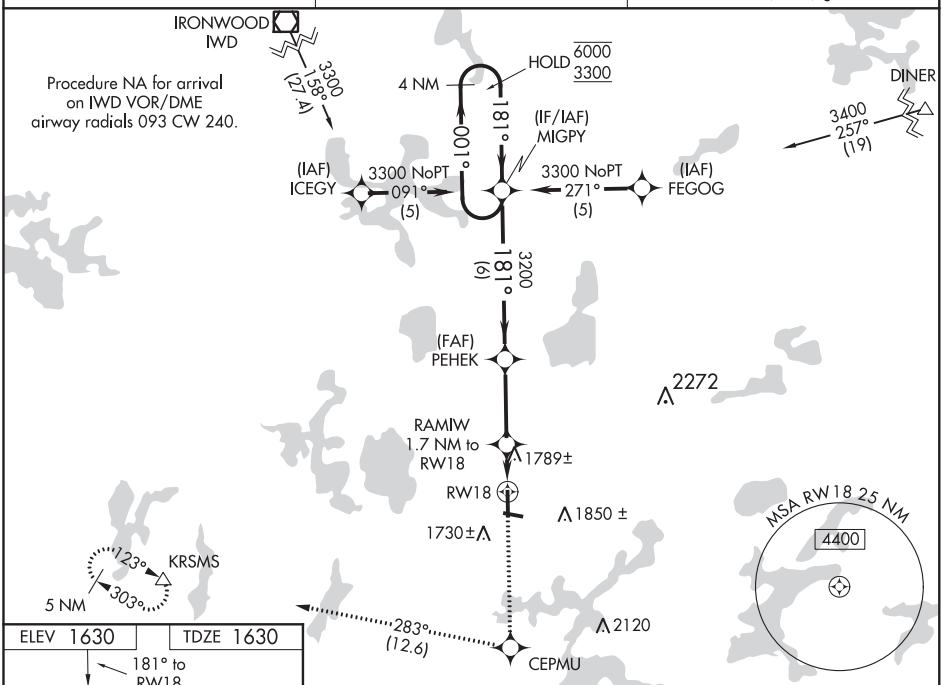

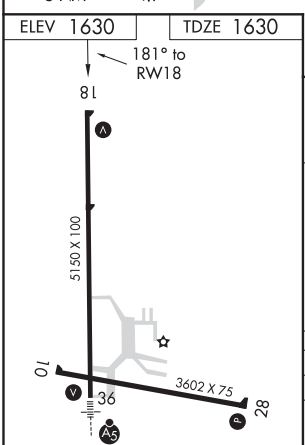

MIRL Rwy 10-28 L
HIRL Rwy 18-36 L
REIL Rwys 18, 28 and 36 L

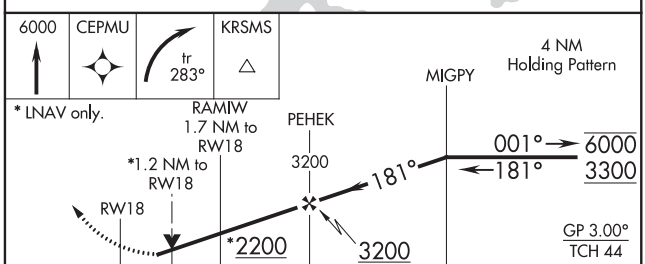

CATEGORY	A	B	C	D
LPV DA	1974-1¼ 344 (400-1¼)			
LNAV/VNAV DA	2101-1¾ 471 (500-1¾)			
LNAV MDA	2040-1 410 (500-1)		2040-1¼ 410 (500-1¼)	
C CIRCLING	2100-1 470 (500-1)	2200-1 570 (600-1)	2200-1½ 570 (600-1½)	2220-2 590 (600-2)

EC-3, 10 SEP 2020 to 05 NOV 2020

EC-3, 10 SEP 2020 to 05 NOV 2020

MINOCQUA-WOODRUFF, WISCONSIN AL-5692 (FAA) 19283

APP CRS	Rwy ldg	3602
283°	TDZE	1625
	Apt Elev	1630

RNAV (GPS) RWY 28
LAKELAND/NOBLE F LEE MEMORIAL FIELD (ARV)

RNP APCH.

Rwy 28 helicopter visibility reduction below 1 SM NA.
Straight-in and Circling Rwy 28 NA at night, Circling Rwy 10 NA at night.

MISSED APPROACH: Climb to 6000 direct OBUVE and on track 249° to KRSMS and hold.

AWOS-3	MINNEAPOLIS CENTER	UNICOM
121.125	133.65 281.5	122.7 (CTAF) L

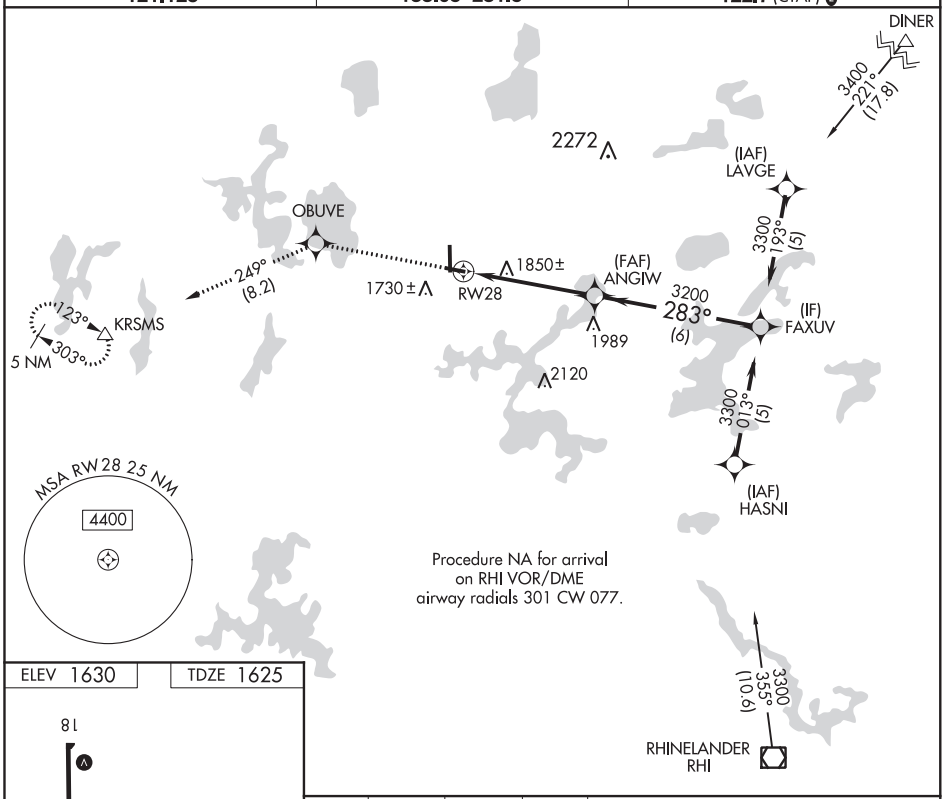

ELEV 1630 TDZE 1625

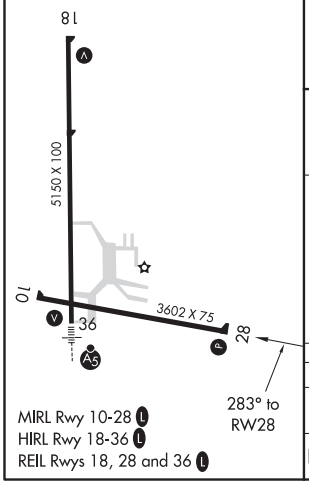

MIRL Rwy 10-28 L
HIRL Rwy 18-36 L
REIL Rwys 18, 28 and 36 L

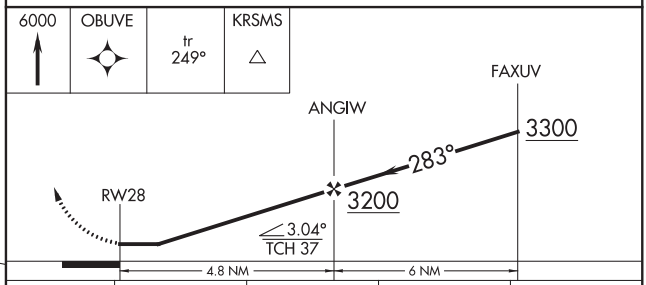

CATEGORY	A	B	C	D
LNAV MDA	2140-1 515 (600-1)		2140-1½ 515 (600-1½)	2140-1¾ 515 (600-1¾)
C CIRCLING	2140-1 510 (600-1)	2200-1 570 (600-1)	2200-1½ 570 (600-1½)	2220-2 590 (600-2)

EC-3, 10 SEP 2020 to 05 NOV 2020

EC-3, 10 SEP 2020 to 05 NOV 2020

WAAS CH 49115 W36A	APP CRS 001°	Rwy ldg 5150 TDZE 1627 Apt Elev 1630

RNAV (GPS) RWY 36

LAKELAND/NOBLE F LEE MEMORIAL FIELD (ARV)

RNP APCH.

Circling Rwy 10, 28 NA at night. Rwy 36 helicopter visibility reduction below ¾ SM NA. Inop table does not apply. For uncompensated Baro-VNAV systems, LNAV/VNAV NA below -18°C or above 54°C.

MALSR

MISSED APPROACH: Climb to 3300 direct MIGPY and hold.

AWOS-3	MINNEAPOLIS CENTER	UNICOM
121.125	133.65 281.5	122.7 (CTAF) L

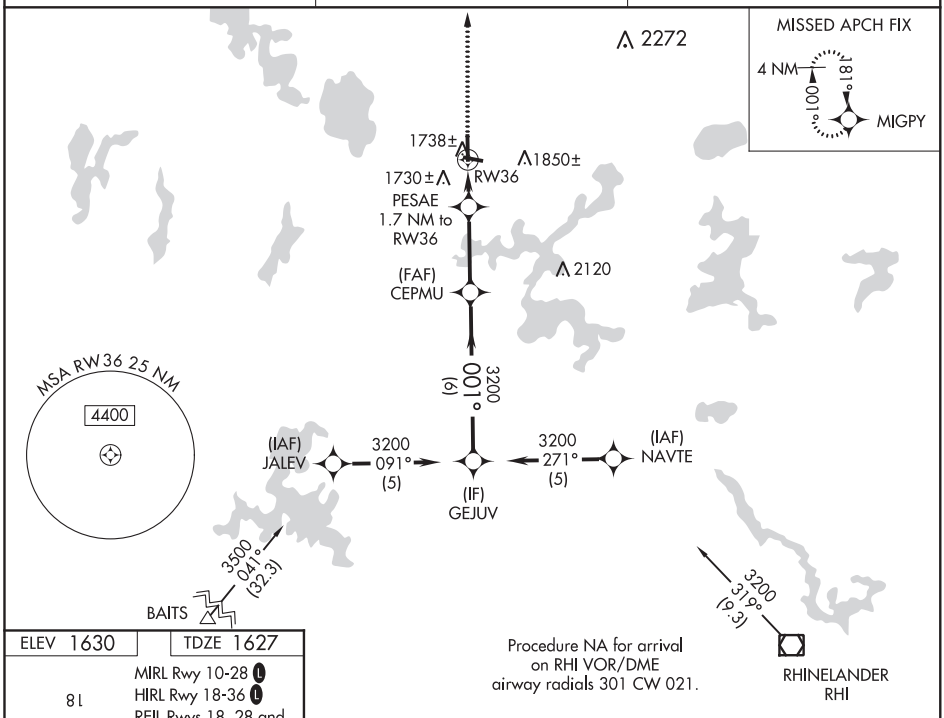

ELEV 1630 TDZE 1627

MIRL Rwy 10-28 L
HIRL Rwy 18-36 L
REIL Rwys 18, 28 and 36 L

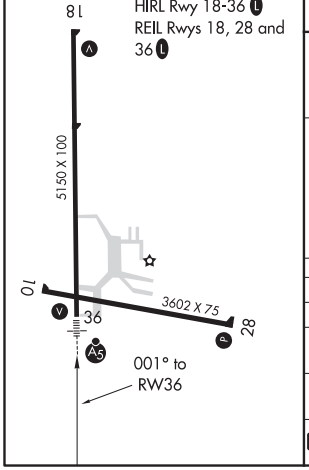

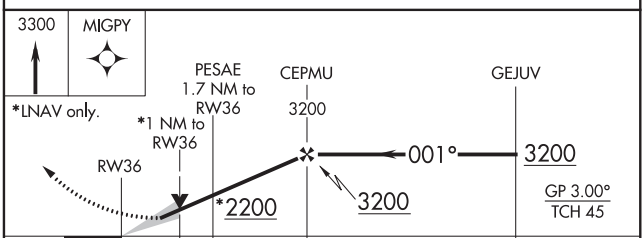

CATEGORY	A	B	C	D
LPV DA	1948-1		321 (400-1)	
LNAV/VNAV DA	1999-1		372 (400-1)	
LNAV MDA	2000-1		373 (400-1)	
C CIRCLING	2100-1 470 (500-1)	2200-1 570 (600-1)	2200-1½ 570 (600-1½)	2220-2 590 (600-2)

EC-3, 10 SEP 2020 to 05 NOV 2020

MINOCQUA-WOODRUFF, WISCONSIN AL-5692 (FAA) 19283

LOC RWY 36

LAKELAND/NOBLE F LEE MEMORIAL FIELD (ARV)

LOC I-DOF	APP CRS	Rwy ldg	5150
111.7	001°	TDZE	1627
		Apt Elev	1630

ADF required.

T
A NA

Circling Rwy 10, 28 NA at night.
Inop table does not apply to S-36 Cats A/B.
For inop ALS, increase S-36 Cat C/D visibility to 1⅜ SM.

MALSR

MISSED APPROACH: Climb to 3400 then right turn direct DO LOM and hold.

AWOS-3	MINNEAPOLIS CENTER	UNICOM
121.125	133.65 281.5	122.7 (CTAF) L

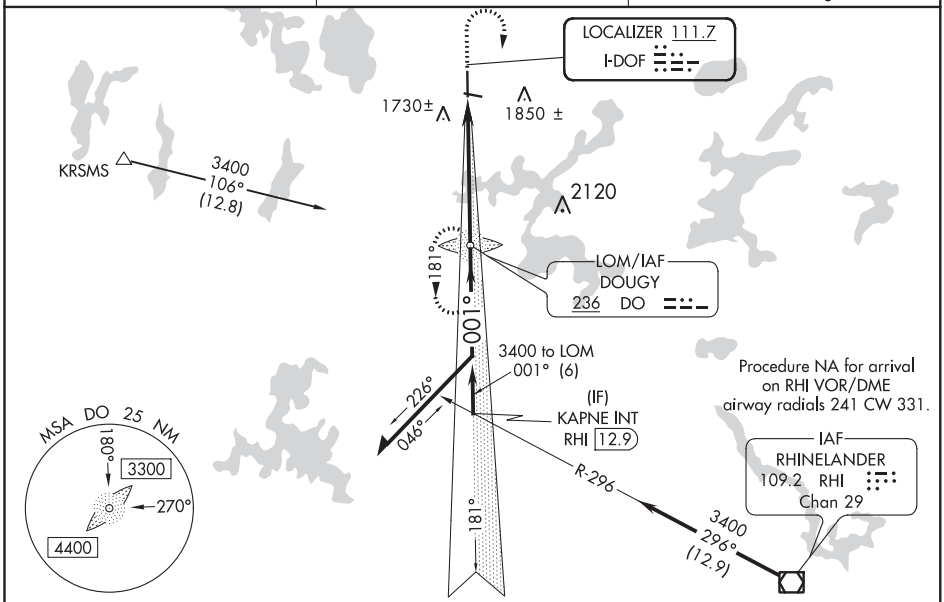

ELEV 1630 TDZE 1627

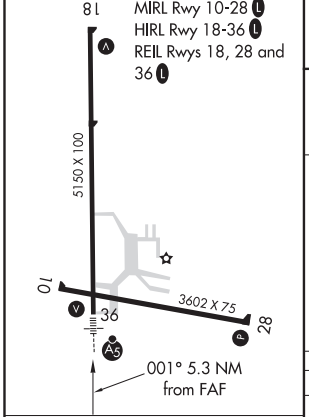

FAF to MAP 5.3 NM					
Knots	60	90	120	150	180
Min:Sec	5:18	3:32	2:39	2:07	1:46

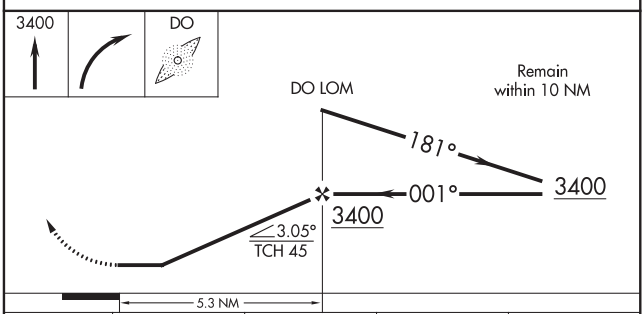

CATEGORY	A	B	C	D
S-36	2100-1 473 (500-1)			
C CIRCLING	2100-1 470 (500-1)	2200-1 570 (600-1)	2200-1½ 570 (600-1½)	2220-2 590 (600-2)

EC-3, 10 SEP 2020 to 05 NOV 2020

ILS or LOC RWY 9

QUAD CITY INTL (MLI)

LOC/DME I-MLI	APP CRS	Rwy ldg	10002
110.5	090°	TDZE	587
Chan 42		Apt Elev	590

DME required for procedure entry at CVA VORTAC and MZV VOR/DME.

Circling to Rwy 5 NA at night. For inop ALS, increase S-LOC 9 Cats C and D visibility to 1⅜ SM. ZIKRA Minimums: For inop ALS, increase S-LOC Cats C and D visibility to 1 SM.
RVR 1800 authorized with use of FD or AP or HUD to DA.

MALSR

MISSED APPROACH: Climb to 1100 then climbing right turn to 2300 direct MZV VOR/DME and hold.

ATIS	QUAD CITY APP CON ★	QUAD CITY TOWER ★	GND CON	CLNC DEL	UNICOM
121.2	125.95 257.8	119.4 (CTAF) 269.55	121.9	124.05	122.95

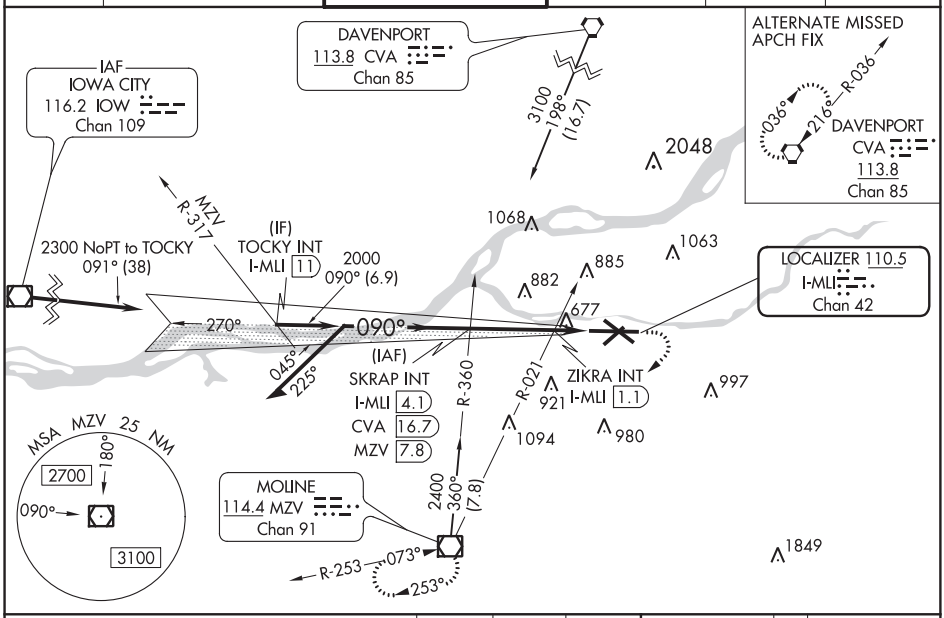

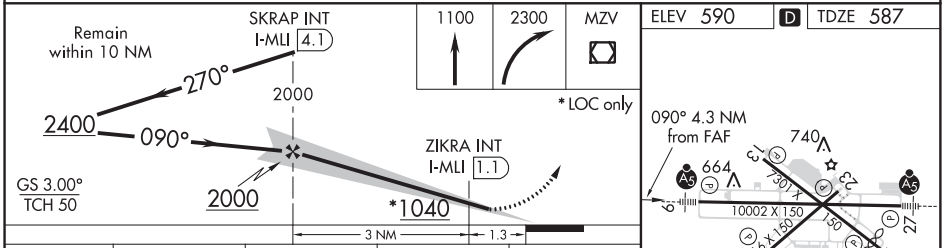

ELEV 590 D TDZE 587

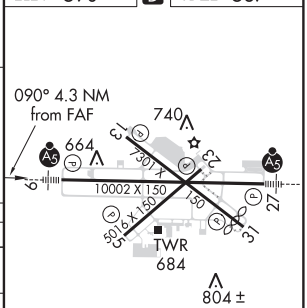

CATEGORY	A	B	C	D
S-ILS 9 #	787/24 200 (200-½)			
S-LOC 9	1040/24 453 (500-½)		1040/50 453 (500-1)	
CIRCLING	1140-1 550 (600-1)	1160-1 570 (600-1)	1160-1½ 570 (600-1½)	1260-2 670 (700-2)
ZIKRA MINIMUMS (Dual VOR receivers or DME required)				
S-LOC 9	940/24 353 (400-½)		940/35 353 (400-⅝)	
CIRCLING	1140-1 550 (600-1)	1160-1 570 (600-1)	1160-1½ 570 (600-1½)	1260-2 670 (700-2)

MIRL Rwy 5-23
REIL Rwys 13 and 31
HIRL Rwys 9-27 and 13-31

FAF to MAP 4.3 NM					
Knots	60	90	120	150	180
Min:Sec	4:18	2:52	2:09	1:43	1:26

EC-3, 10 SEP 2020 to 05 NOV 2020

EC-3, 10 SEP 2020 to 05 NOV 2020

MOLINE, ILLINOIS

AL-269 (FAA)

19115

ILS or LOC RWY 27
QUAD CITY INTL (MLI)

LOC/DME I-GEQ	APP CRS	Rwy ldg	10002
110.5	270°	TDZE	581
Chan 42		Apt Elev	590

Circling to Rwy 5 NA at night. When local altimeter setting not received, use Davenport altimeter setting and increase DA to 828 feet and all MDA 60 feet, increase S-LOC-27 and Circling Cats C/D visibilty ¼ SM.
RVR 1800 authorized with use of FD or AP or HUD to DA.

MALSR

MISSED APPROACH: Climb to 1100, then climbing left turn to 2300 direct MZV VOR/DME and hold.

ATIS	QUAD CITY APP CON ★		QUAD CITY TOWER ★	GND CON	CLNC DEL	UNICOM
121.2	125.95	257.8	119.4 (CTAF) L 269.55	121.9	124.05	122.95

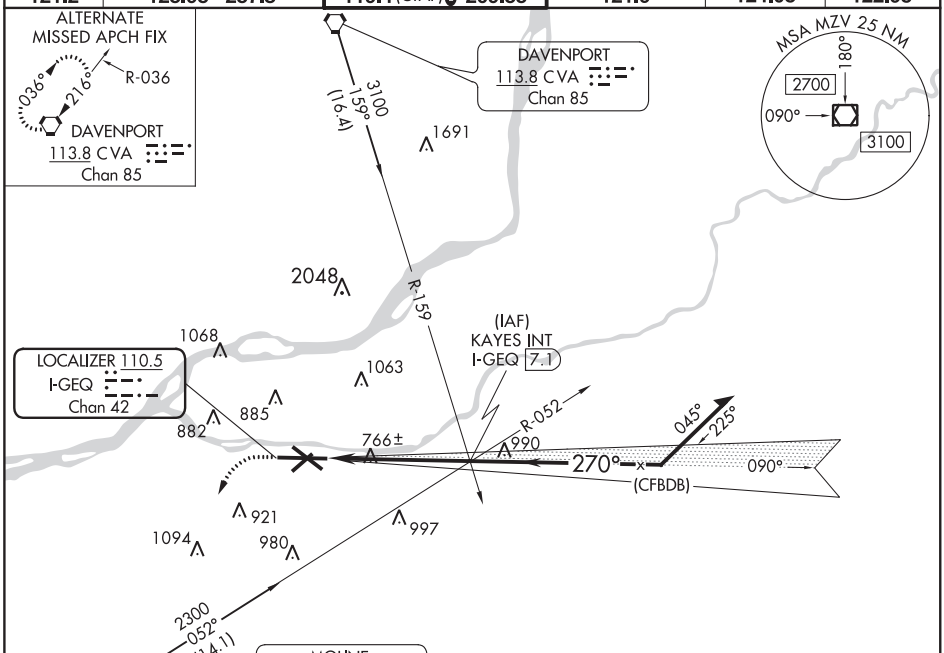

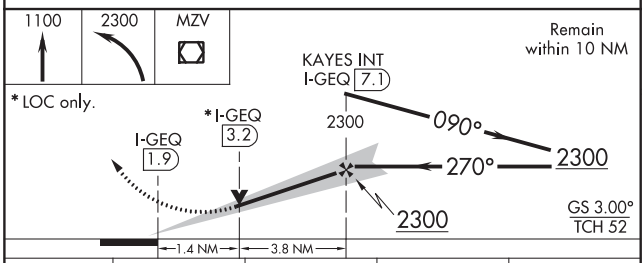

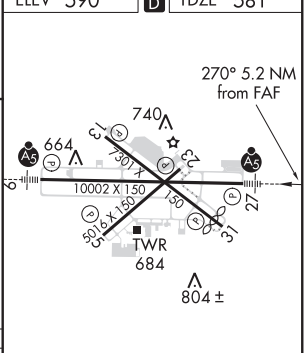

HIRL Rwys 9-27 and 13-31
MIRL Rwy 5-23
REIL Rwys 13 and 31 L

CATEGORY	A	B	C	D
S-ILS 27 #	781/24 200 (200-½)			
S-LOC 27	1060/24 479 (500-½)		1060/40 479 (500- ¾)	1060/50 479 (500-1)
CIRCLING	1140-1 550 (600-1)		1140-1½ 550 (600-1½)	1260-2 670 (700-2)

FAF to MAP 5.2 NM					
Knots	60	90	120	150	180
Min:Sec	5:12	3:28	2:36	2:05	1:44

MOLINE, ILLINOIS
Amdt 2B 29MAR18

41°27′N-90°30′W

QUAD CITY INTL (MLI)
ILS or LOC RWY 27

EC-3, 10 SEP 2020 to 05 NOV 2020

EC-3, 10 SEP 2020 to 05 NOV 2020

WAAS CH 61123 W09A	APP CRS 090°	Rwy ldg 10002 TDZE 587 Apt Elev 590

RNAV (GPS) RWY 9
QUAD CITY INTL (MLI)

Circling to Rwy 5 NA at night. Baro-VNAV NA when using Davenport altimeter setting. For uncompensated Baro-VNAV systems, LNAV/VNAV NA below -26°C (-14°F) or above 40°C (104°F). DME/DME RNP-0.3 NA. VDP NA when using Davenport altimeter setting. When local altimeter setting not received, use Davenport altimeter setting and increase LPV DA to 825 feet and LNAV/VNAV DA to 1160 feet and LNAV/VNAV visibility all Cats ⅛ SM; increase all MDA 60 feet and LNAV visibility Cats C and D ⅛ SM, Circling Cats C and D ¼ SM. For inoperative ALS, increase LNAV visibility Cats C and D to 1⅜ SM. When using Davenport altimeter increase LNAV/VNAV visibility all Cats to 2 SM, LNAV visibility Cats C and D to 1⅝ SM.
** RVR 1800 authorized with use of FD or AP or HUD to DA.

MALSR

MISSED APPROACH: Climb to 2500 direct TATNE and hold.

ATIS	QUAD CITY APP CON ★	QUAD CITY TOWER ★	GND CON	CLNC DEL	UNICOM
121.2	125.95 257.8	119.4 (CTAF) L 269.55	121.9	124.05	122.95

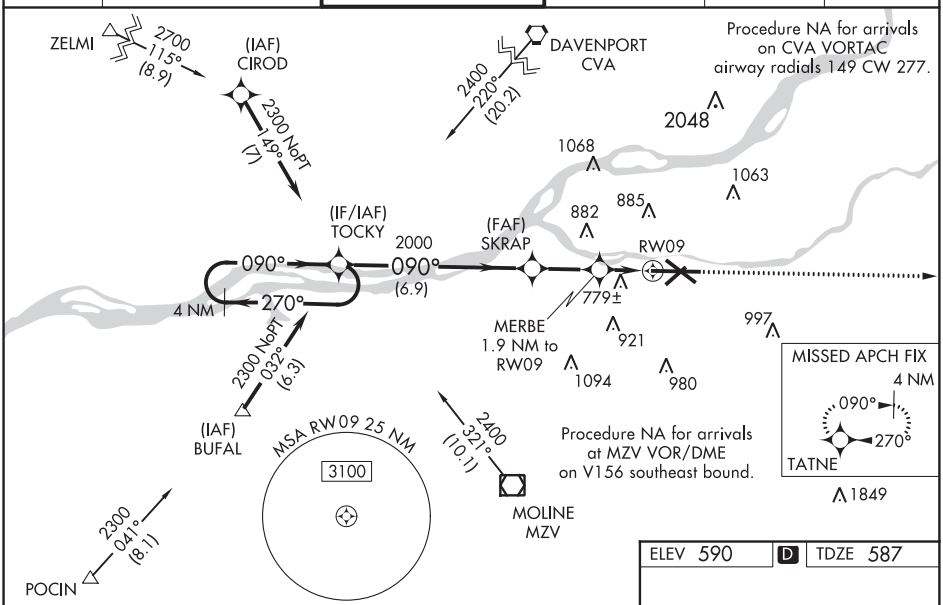

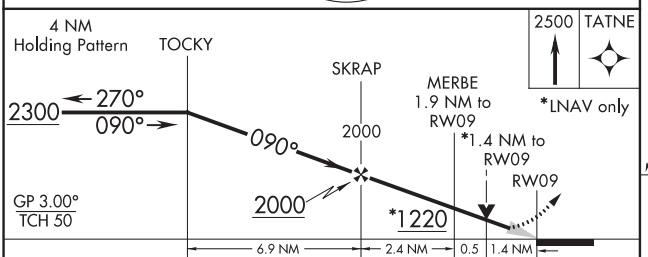

CATEGORY	A	B	C	D
LPV DA **	787/24 200 (200-½)			
LNAV/VNAV DA	1122-1⅜ 535 (600-1⅜)			
LNAV MDA	1060/24 473 (500-½)		1060/50 473 (500-1)	
CIRCLING	1140-1 550 (600-1)	1160-1 570 (600-1)	1160-1½ 570 (600-1½)	1260-2 670 (700-2)

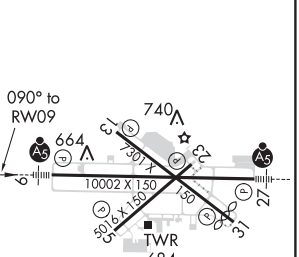

MIRL Rwy 5-23
REIL Rwys 13 and 31 L
HIRL Rwys 9-27 and 13-31

EC-3, 10 SEP 2020 to 05 NOV 2020

EC-3, 10 SEP 2020 to 05 NOV 2020

MOLINE, ILLINOIS | AL-269 (FAA) | 19115

WAAS CH 42515 W13A	APP CRS 126°	Rwy ldg 7032 TDZE 590 Apt Elev 590

RNAV (GPS) RWY 13
QUAD CITY INTL (MLI)

Circling to Rwy 5 NA at night. For uncompensated Baro-VNAV systems, LNAV/VNAV NA below -16°C (4°F) or above 47°C (116°F). DME/DME RNP-0.3 NA. When local altimeter setting not received, use Davenport altimeter setting and increase LPV DA to 955 feet, LNAV/VNAV DA to 1339 feet and all MDA 60 feet; increase LPV all Cats, LNAV/VNAV all Cats, LNAV Cats C and D, and Circling Cats C and D visibility ¼ SM. Rwy 13 helicopter reduction below ¾ SM NA. VDP and Baro-VNAV NA when using Davenport altimeter setting.

MISSED APPROACH: Climb to 3000 direct ARACI and on track 195° to MIGNE and on track 275° to MZV VOR/DME and hold.

ATIS	QUAD CITY APP CON ★	QUAD CITY TOWER ★	GND CON	CLNC DEL	UNICOM
121.2	125.95 257.8	119.4(CTAF) L 269.55	121.9	124.05	122.95

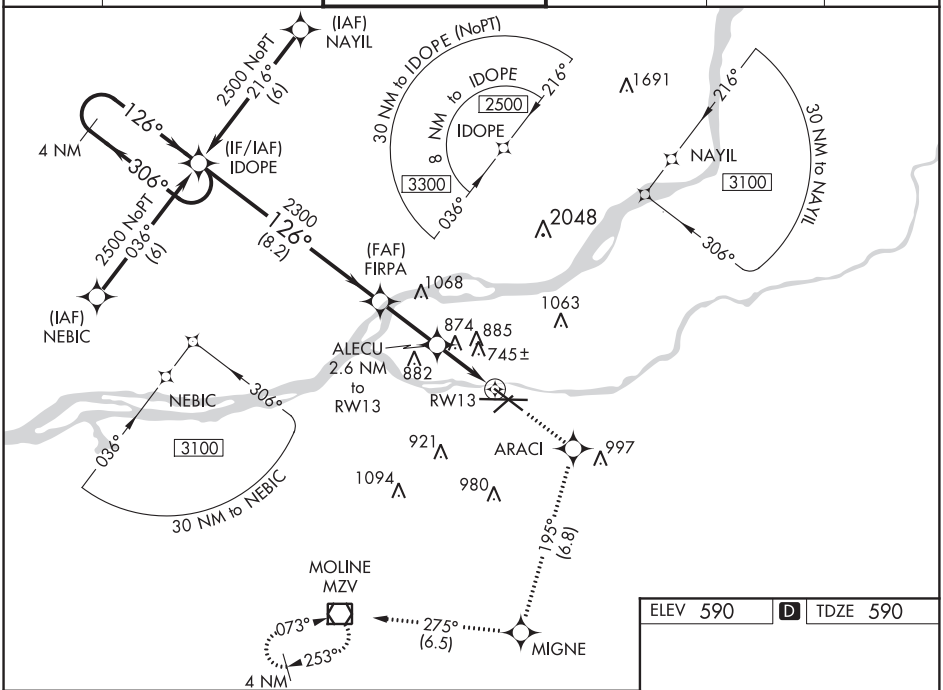

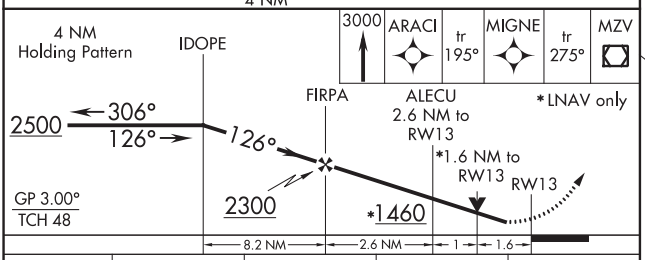

CATEGORY	A	B	C	D
LPV DA	908-1 318 (400-1)			
LNAV/VNAV DA	1292-2½ 702 (800-2½)			
LNAV MDA	1140-1 550 (600-1)		1140-1½ 550 (600-1½)	1140-1¾ 550 (600-1¾)
CIRCLING	1140-1 550 (600-1)		1140-1½ 550 (600-1½)	1260-2 670 (700-2)

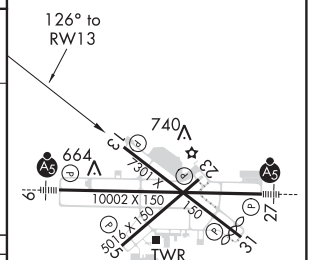

HIRL Rwys 9-27 and 13-31
MIRL Rwy 5-23
REIL Rwys 13 and 31 L

EC-3, 10 SEP 2020 to 05 NOV 2020

EC-3, 10 SEP 2020 to 05 NOV 2020

WAAS CH 86824 W27A	APP CRS 270°	Rwy ldg 10002 TDZE 581 Apt Elev 590

RNAV (GPS) RWY 27
QUAD CITY INTL (MLI)

T A Circling to Rwy 5 NA at night. Baro-VNAV NA when using Davenport altimeter setting. For uncompensated Baro-VNAV systems, LNAV/VNAV NA below -26°C (-14°F) or above 40°C (104°F). DME/DME RNP-0.3 NA. When local altimeter setting not received, use Davenport altimeter setting: increase LPV DA to 828 feet and LNAV/VNAV DA to 1233 feet and LNAV/VNAV visibility all Cats ⅛ SM; increase all MDA 60 feet and LNAV visibility Cats C and D ¼ SM, Circling visibility Cats C and D ¼ SM. For inoperative ALS, increase LNAV/VNAV visibility all Cats to 2 SM, LNAV visibility Cats C and D to 1⅜ SM. When using Davenport altimeter setting increase LNAV visibility Cats C and D to 1⅝ SM.
**RVR 1800 authorized with use of FD or AP or HUD to DA.

MALSR

MISSED APPROACH: Climb to 2300 direct TOCKY and hold.

ATIS	QUAD CITY APP CON ★	QUAD CITY TOWER ★	GND CON	CLNC DEL	UNICOM
121.2	125.95 257.8	119.4 (CTAF) L 269.55	121.9	124.05	122.95

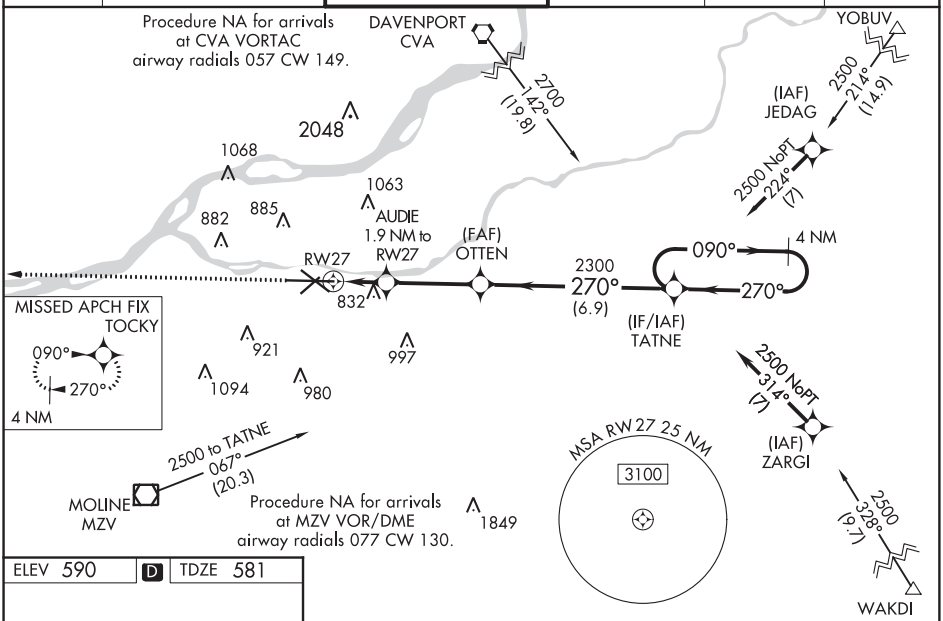

ELEV 590 D TDZE 581

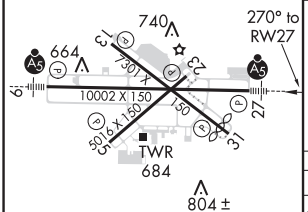

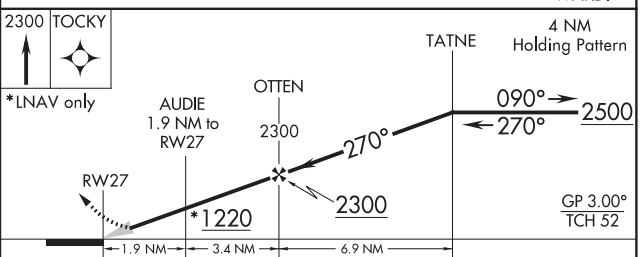

CATEGORY	A	B	C	D
LPV DA**	781/24 200 (200-½)			
LNAV/VNAV DA	1186-1⅝ 605 (600-1⅝)			
LNAV MDA	1100/24 519 (600-½)		1100/55 519 (600-1)	
CIRCLING	1140-1 550 (600-1)	1160-1 570 (600-1)	1160-1½ 570 (600-1½)	1260-2 670 (700-2)

MIRL Rwy 5-23
REIL Rwys 13 and 31 L
HIRL Rwys 9-27 and 13-31

EC-3, 10 SEP 2020 to 05 NOV 2020

EC-3, 10 SEP 2020 to 05 NOV 2020

MOLINE, ILLINOIS AL-269 (FAA) 19115

WAAS CH 86715 W31A	APP CRS 306°	Rwy ldg 6432 TDZE 583 Apt Elev 590

RNAV (GPS) RWY 31
QUAD CITY INTL (MLI)

Circling to Rwy 5 NA at night. For uncompensated Baro-VNAV systems, LNAV/VNAV NA below -16°C (4°F) or above 47°C (116°F). DME/DME RNP-0.3 NA. When local altimeter setting not received, use Davenport altimeter setting and increase LPV DA to 1078 feet and LNAV/VNAV DA to 1207 feet and all MDA 60 feet, increase LPV all Cats, LNAV/VNAV all cats, LNAV Cats C and D, and Circling Cats C and D visibility ¼ SM. Baro-VNAV and VDP NA when using Davenport altimeter setting. Rwy 31 helicopter visibility reduction below ¾ SM NA.

MISSED APPROACH: Climb to 3000 direct ALECU and on track 235° to MUTME and on track 165° to MZV VOR/DME and hold.

ATIS	QUAD CITY APP CON ★	QUAD CITY TOWER ★	GND CON	CLNC DEL	UNICOM
121.2	125.95 257.8	119.4 (CTAF) (L) 269.55	121.9	124.05	122.95

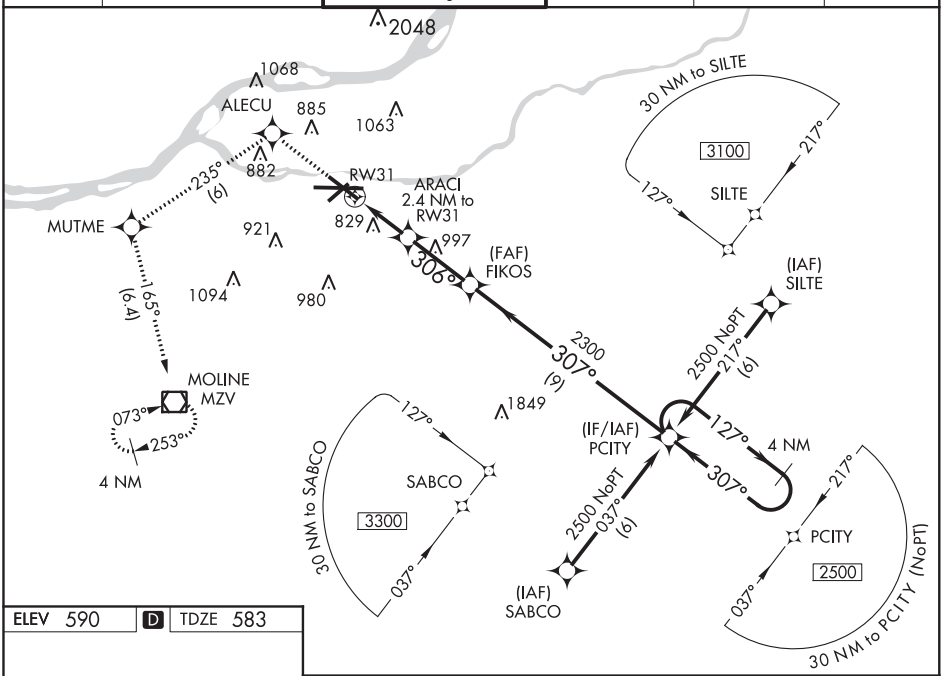

ELEV 590 | D | TDZE 583

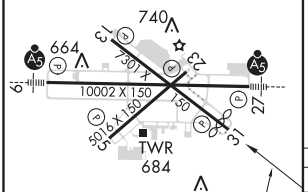

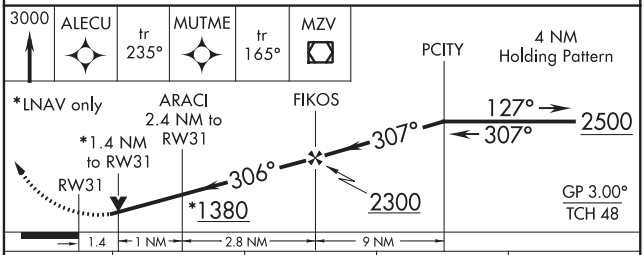

CATEGORY	A	B	C	D
LPV DA	1031-1½ 448 (500-1½)			
LNAV/VNAV DA	1160-2 577 (600-2)			
LNAV MDA	1080-1 497 (500-1)		1080-1¼ 497 (500-1¼)	1080-1½ 497 (500-1½)
CIRCLING	1140-1 550 (600-1)		1140-1½ 550 (600-1½)	1260-2 670 (700-2)

HIRL Rwys 9-27 and 13-31
MIRL Rwy 5-23
REIL Rwys 13 and 31 (L)

EC-3, 10 SEP 2020 to 05 NOV 2020

EC-3, 10 SEP 2020 to 05 NOV 2020

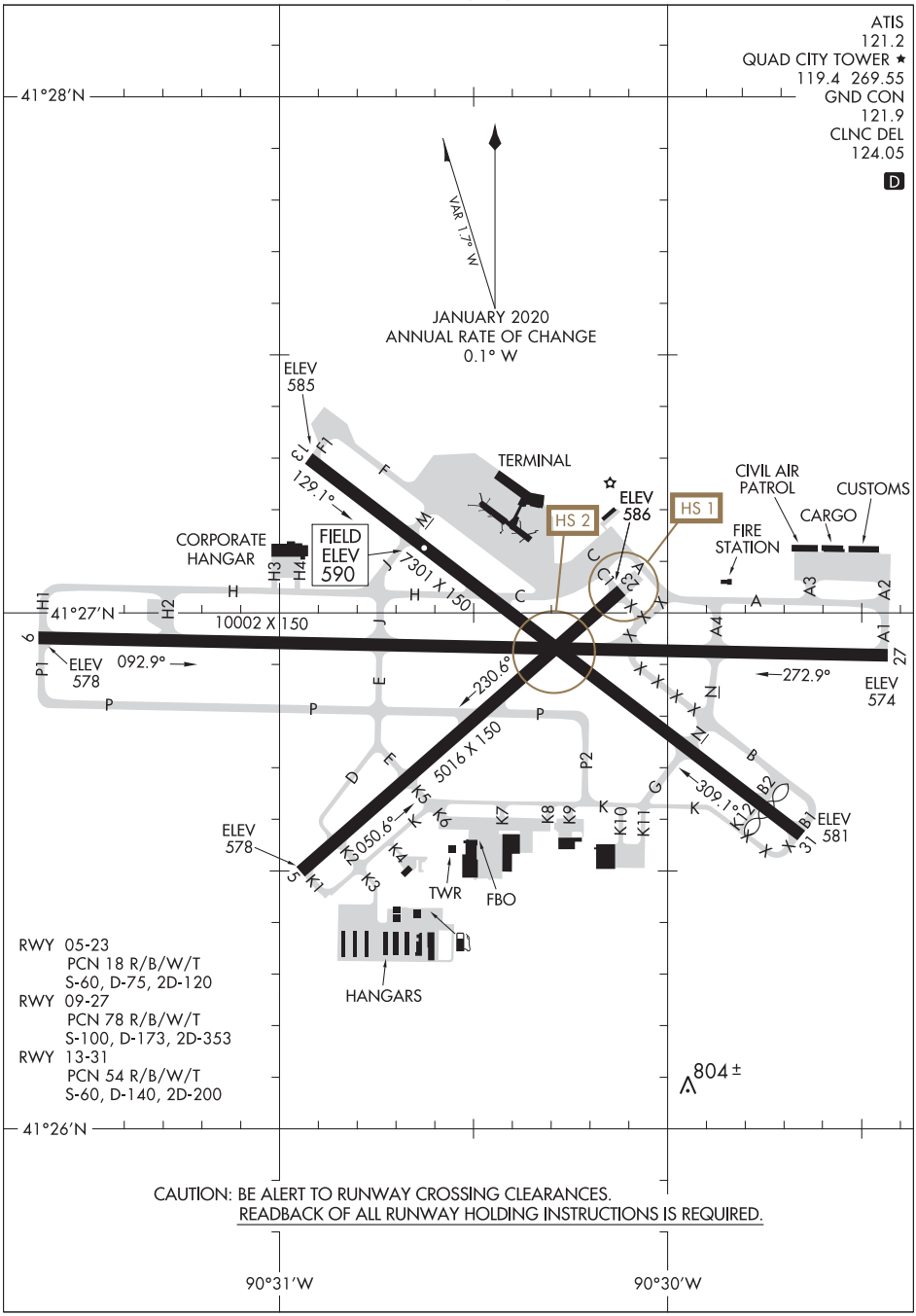

EC-3, 10 SEP 2020 to 05 NOV 2020

EC-3, 10 SEP 2020 to 05 NOV 2020

MONEE, ILLINOIS AL-6218 (FAA) 19283

APP CRS	Rwy ldg	5001
093°	TDZE	790
	Apt Elev	790

RNAV (GPS) RWY 9
BULT FIELD (C56)

NA DME/DME RNP-0.3 NA. Visibility reduction by helicopters NA. Use Lansing Muni altimeter setting; when not received, use Chicago Midway Intl altimeter setting and increase all MDA 40 feet. Procedure NA at night.

MISSED APPROACH: Climbing right turn to 2600 direct EON VORTAC and hold.

AWOS-AV	IGQ AWOS-3	CHICAGO CENTER	UNICOM
119.125	119.275	132.5 284.7	123.0 (CTAF)

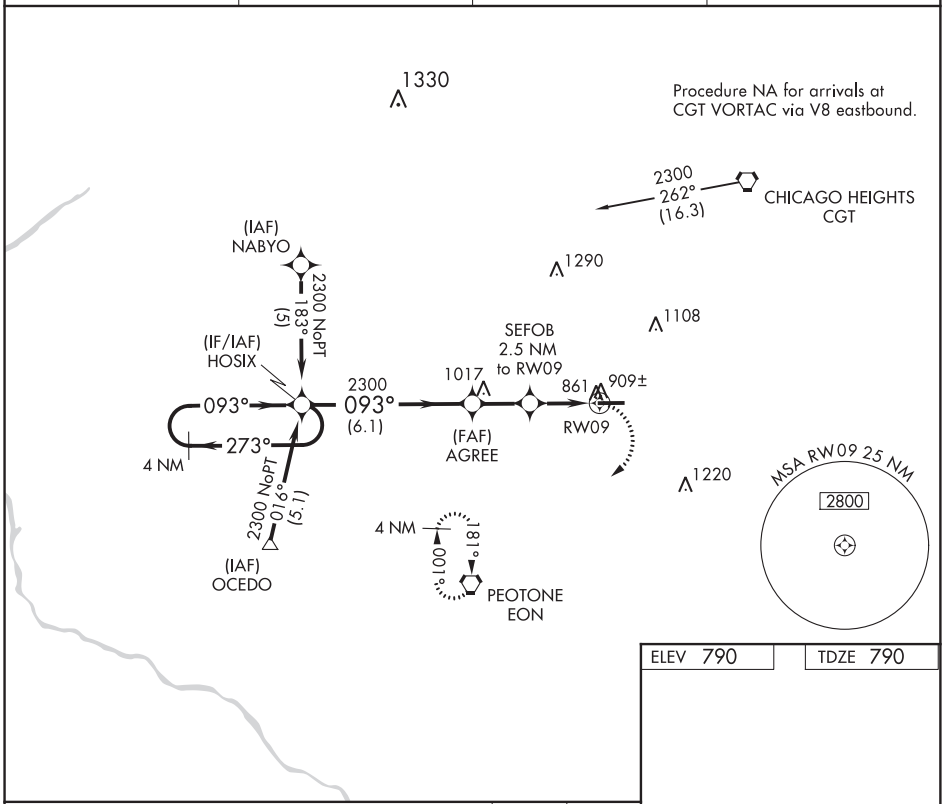

ELEV 790	TDZE 790

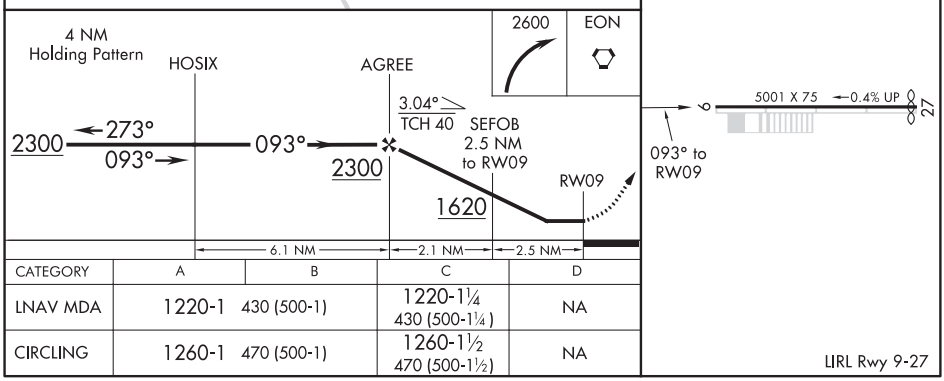

CATEGORY	A	B	C	D
LNAV MDA	1220-1	430 (500-1)	1220-1¼ 430 (500-1¼)	NA
CIRCLING	1260-1	470 (500-1)	1260-1½ 470 (500-1½)	NA

LIRL Rwy 9-27

EC-3, 10 SEP 2020 to 05 NOV 2020

EC-3, 10 SEP 2020 to 05 NOV 2020

APP CRS	Rwy ldg	4850
273°	TDZE	778
	Apt Elev	790

RNAV (GPS) RWY 27
BULT FIELD (C56)

NA

DME/DME RNP-0.3 NA. Visibility reduction by helicopters NA. Use Lansing Muni altimeter setting, when not received, use Chicago Midway Intl altimeter setting and increase all MDA 40 feet. Procedure NA at night.

MISSED APPROACH: Climb to 2600 direct RODJU and via 196° track to EON VORTAC and hold.

AWOS-AV	IGQ AWOS-3	CHICAGO CENTER	UNICOM
119.125	119.275	132.5 284.7	123.0 (CTAF)

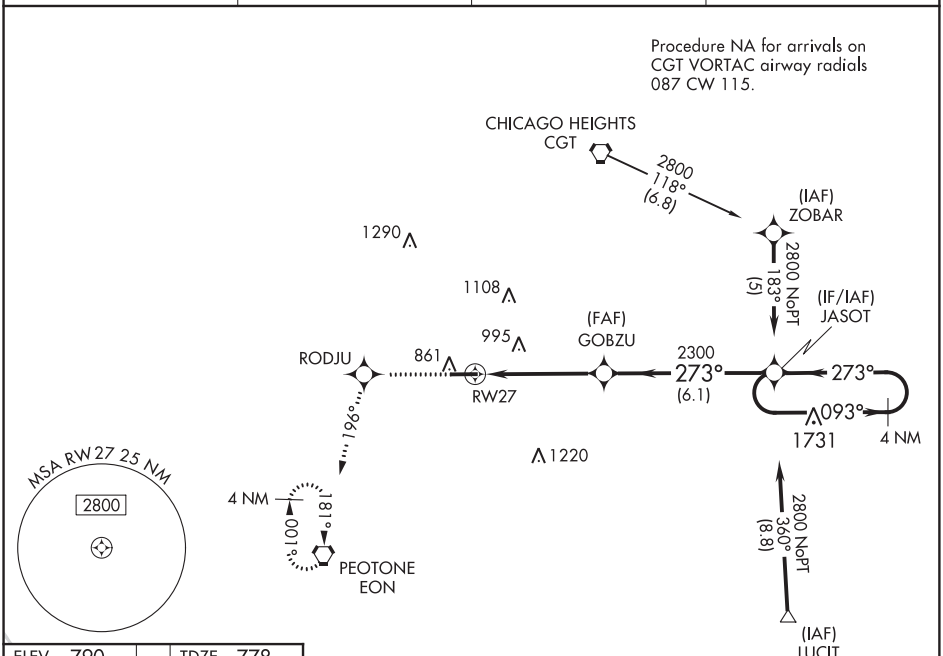

ELEV 790 | TDZE 778

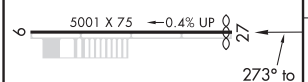

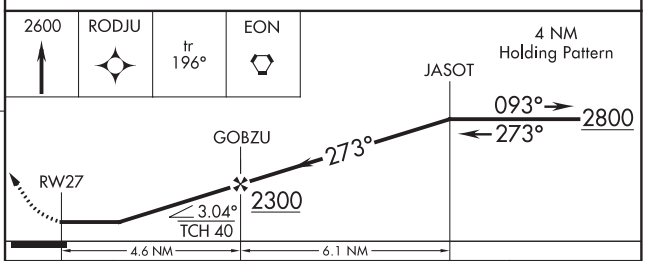

CATEGORY	A	B	C	D
LNAV MDA	1320-1	542 (600-1)	1320-1½ 542 (600-1½)	NA
CIRCLING	1320-1	530 (600-1)	1320-1½ 530 (600-1½)	NA

LIRL Rwy 9-27

EC-3, 10 SEP 2020 to 05 NOV 2020

MONMOUTH, ILLINOIS | AL-6036 (FAA) | 20086

VOR or GPS-A
MONMOUTH MUNI (C66)

VOR/DME GBG 109.8 Chan 35	APP CRS 264°	Rwy ldg N/A TDZE N/A Apt Elev 753

Use Galesburg altimeter setting; if not received, use Moline altimeter setting and increase all MDAs 60 feet.

NA

MISSED APPROACH: Climb to 2400 then right turn direct GBG VOR/DME and hold.

GBG AWOS-3	QUAD CITY APP CON *	CLNC DEL	UNICOM
118.975	133.275 257.8	120.7	122.8 (CTAF)

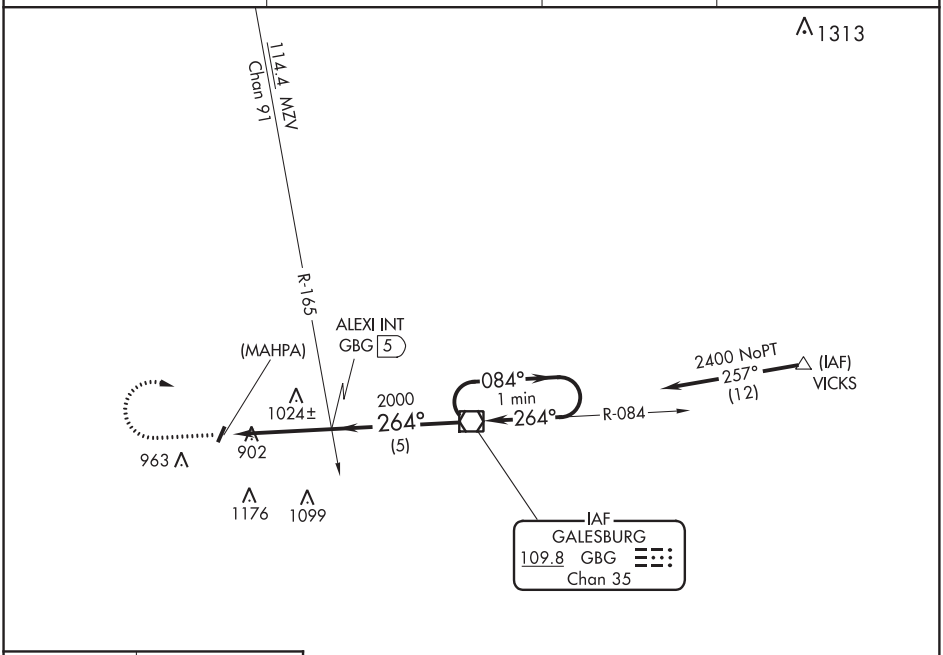

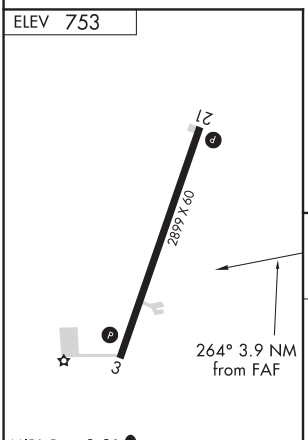

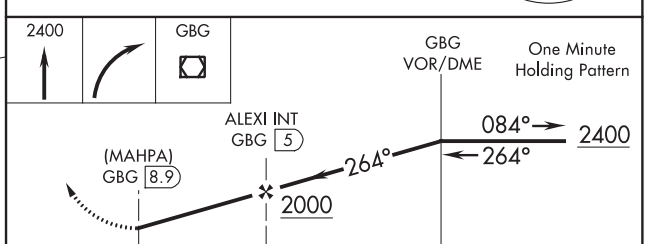

FAF to MAP 3.9 NM					
Knots	60	90	120	150	180
Min:Sec	3:54	2:36	1:57	1:34	1:18

CATEGORY	A	B	C	D
CIRCLING	1360-1 607 (700-1)		1360-1¾ 607 (700-1¾)	NA

EC-3, 10 SEP 2020 to 05 NOV 2020

EC-3, 10 SEP 2020 to 05 NOV 2020

APP CRS	Rwy ldg	5000
121°	TDZE	1086
	Apt Elev	1086

RNAV (GPS) RWY 12
MONROE MUNI (EFT)

DME/DME RNP-0.3 NA. VDP NA when using Albertus altimeter setting. When local altimeter setting not received, use Albertus altimeter setting and increase all MDA 100 feet, increase LNAV Cat C/D and Circling Cat C visibility ¼ mile. Helicopter visibility reduction below ¾ SM NA.

MISSED APPROACH: Climb to 3000 direct FALKN and via 143° track to DAVIS and hold.

AWOS-3	ROCKFORD APP CON	UNICOM
118.375	126.0 327.0	123.05 (CTAF) L

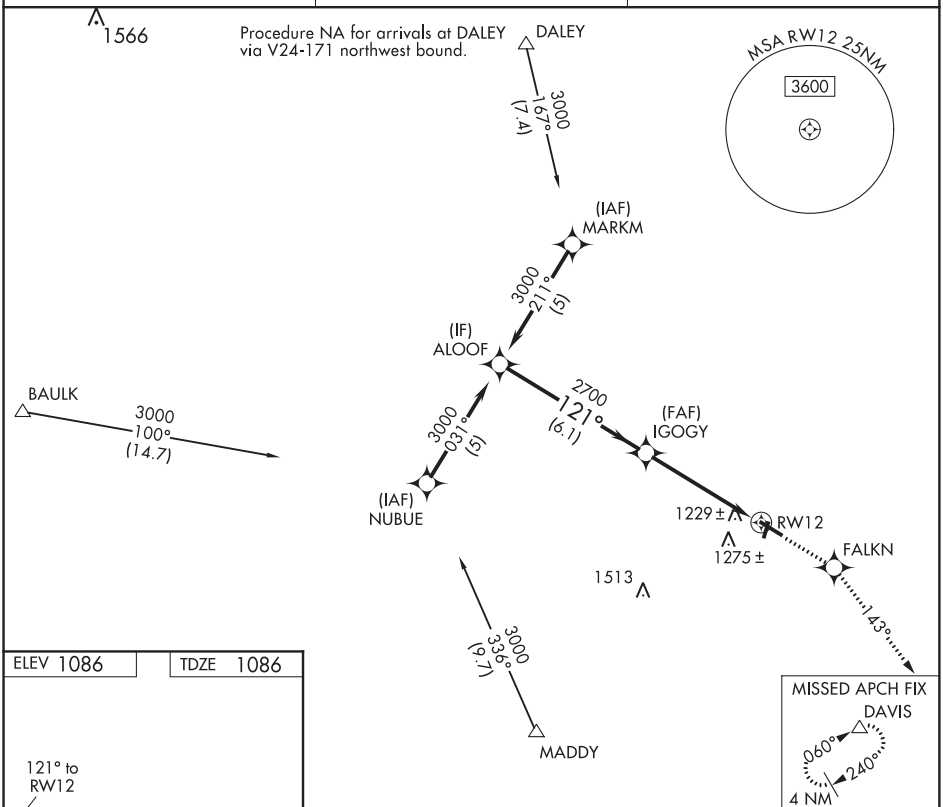

ELEV 1086 TDZE 1086

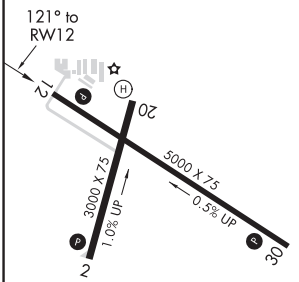

MIRL Rwys 12-30 and 2-20 L
REIL Rwys 2, 12, 20 and 30 L

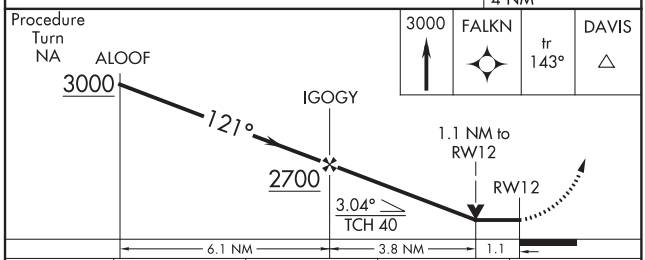

CATEGORY	A	B	C	D
LNAV MDA	1480-1 394 (400-1)			1480-1¼ 394 (400-1¼)
CIRCLING	1540-1 454 (500-1)	1640-1 554 (600-1)	1640-1½ 554 (600-1½)	1640-2 554 (600-2)

EC-3, 10 SEP 2020 to 05 NOV 2020
EC-3, 10 SEP 2020 to 05 NOV 2020

MONROE, WISCONSIN AL-6003 (FAA) 20198

RNAV (GPS) RWY 30
MONROE MUNI (EFT)

APP CRS	Rwy ldg	5000
301°	TDZE	1070
	Apt Elev	1086

DME/DME RNP-0.3 NA. When local altimeter setting not received, use Albertus altimeter setting and increase all MDA 100 feet, increase LNAV Cat C/D and Circling Cat C visibility ¼ mile. VDP NA when using Albertus altimeter setting. Helicopter visibility reduction below ¾ SM NA.

MISSED APPROACH: Climbing left turn to 3000 direct DAVIS and hold.

AWOS-3	ROCKFORD APP CON	UNICOM
118.375	126.0 327.0	123.05 (CTAF) L

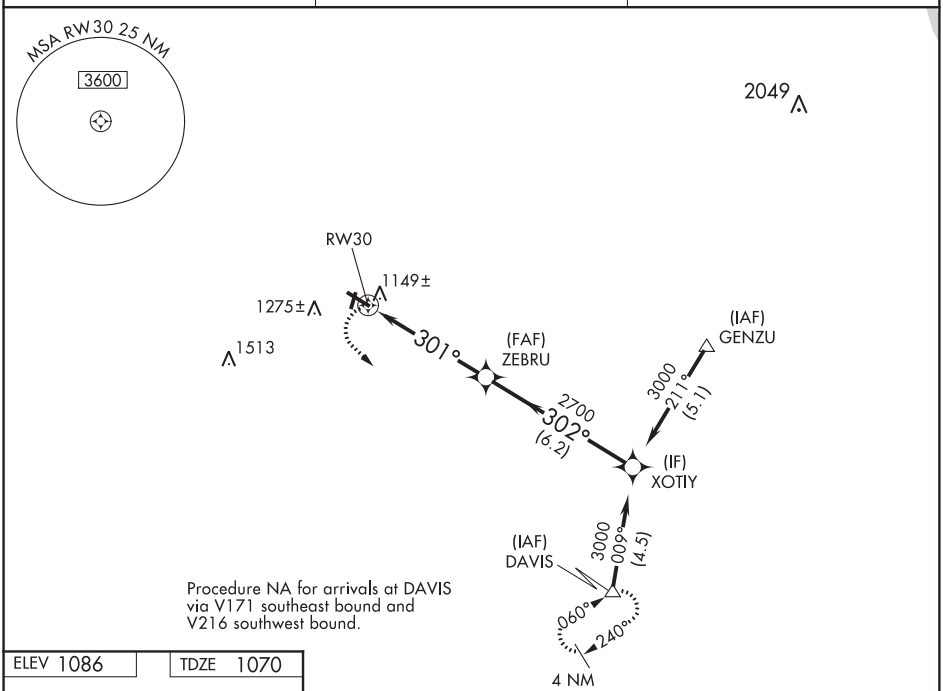

ELEV 1086 TDZE 1070

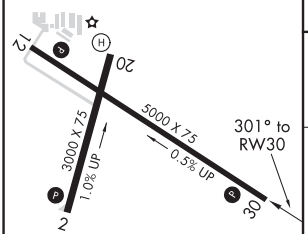

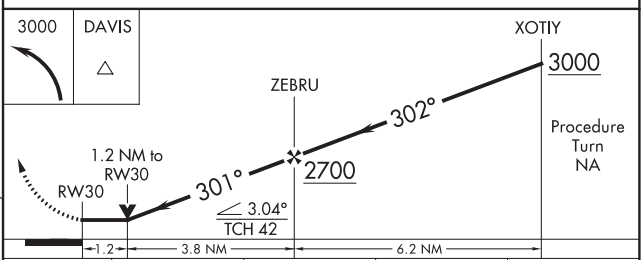

CATEGORY	A	B	C	D
LNAV MDA	1480-1 410 (400-1)		1480-1¼ 410 (400-1¼)	
CIRCLING	1540-1 454 (500-1)	1640-1 554 (600-1)	1640-1½ 554 (600-1½)	1640-2 554 (600-2)

MIRL Rwys 12-30 and 2-20 L
REIL Rwys 2, 12, 20, and 30 L

EC-3, 10 SEP 2020 to 05 NOV 2020

EC-3, 10 SEP 2020 to 05 NOV 2020

VOR/DME RWY 30
MONROE MUNI (EFT)

VOR/DME JVL 114.3 Chan 90	APP CRS 276°	Rwy ldg 5000 TDZE 1070 Apt Elev 1086

When local altimeter setting not received, use Albertus altimeter setting and increase all MDA 100 feet, increase Circling Cat C visibility ¼ mile. Helicopter visibility reduction below ¾ SM NA.

MISSED APPROACH: Climb to 1800 then climbing right turn to 2600 via JVL VOR/DME R-276 to JUPER/JVL 17 DME and hold.

AWOS-3	ROCKFORD APP CON	UNICOM
118.375	126.0 327.0	123.05 (CTAF) L

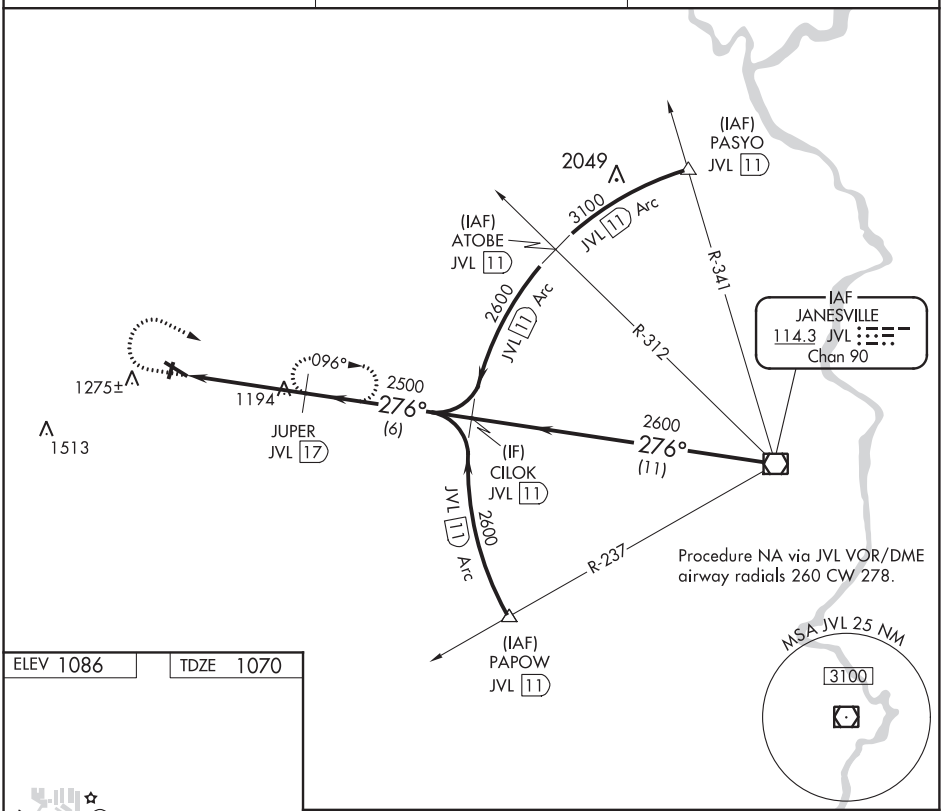

ELEV 1086	TDZE 1070

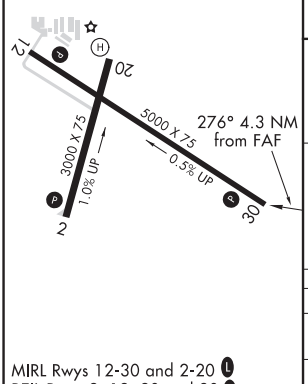

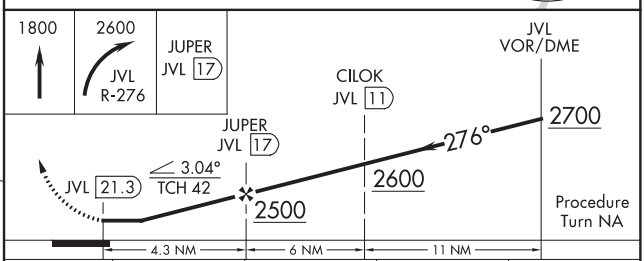

CATEGORY	A	B	C	D
S-30	1460-1 390 (400-1)	1460-1¼ 390 (400-1¼)	1460-1½ 390 (400-1½)	1460-1¾ 390 (400-1¾)
CIRCLING	1540-1 454 (500-1)	1640-1¼ 554 (600-1¼)	1640-1½ 554 (600-1½)	1640-2 554 (600-2)

MIRL Rwys 12-30 and 2-20 L
REIL Rwys 2, 12, 20 and 30 L

EC-3, 10 SEP 2020 to 05 NOV 2020

EC-3, 10 SEP 2020 to 05 NOV 2020

MORRIS, ILLINOIS | AL-5004 (FAA) | 20030

APP CRS	Rwy ldg	5501
182°	TDZE	585
	Apt Elev	585

RNAV (GPS) RWY 18
MORRIS MUNI-JAMES R WASHBURN FIELD (CØ9)

RNP APCH.

Rwy 18 helicopter visibility reduction below 1 SM NA. When local altimeter setting not received, use Joliet altimeter setting and increase all MDA 40 feet, and increase LNAV Cat C visibility ⅛ mile. Straight-in, Circling Rwy 18 NA at night.

MISSED APPROACH: Climb to 2200 direct DIBBL and hold.

AWOS-3	CHICAGO APP CON	UNICOM
118.175	119.35 354.075	122.8 (CTAF) L

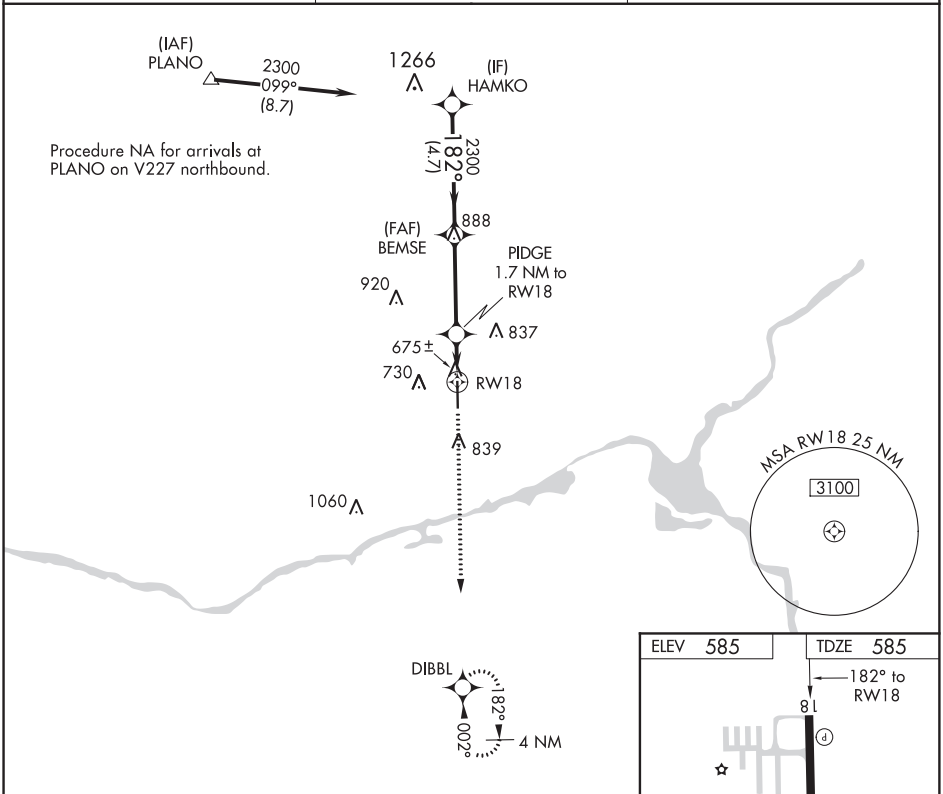

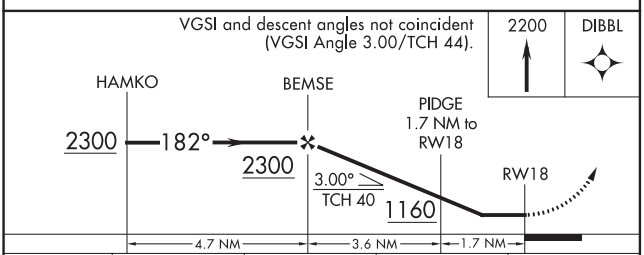

CATEGORY	A	B	C	D
LNAV MDA	940-1 355 (400-1)			NA
C CIRCLING	980-1 395 (400-1)	1140-1 555 (600-1)	1140-1½ 555 (600-1½)	NA

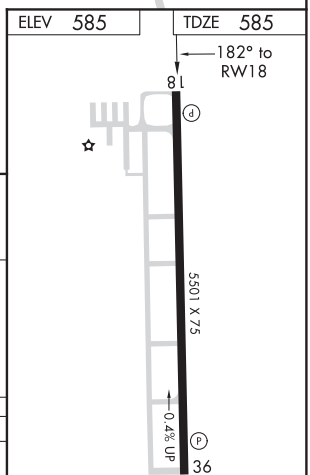

MIRL Rwy 18-36 L
REIL Rwys 18 and 36 L

EC-3, 10 SEP 2020 to 05 NOV 2020

EC-3, 10 SEP 2020 to 05 NOV 2020

APP CRS	Rwy ldg	5501
002°	TDZE	570
	Apt Elev	585

RNAV (GPS) RWY 36
MORRIS MUNI-JAMES R WASHBURN FIELD (CØ9)

Night landing: Rwy 18 NA. DME/DME RNP-0.3 NA. VDP NA with Joliet altimeter setting. When local altimeter setting not received, use Joliet altimeter setting and increase all MDA 40 feet, and increase LNAV and Circling Cat C visibility ⅜ mile.

MISSED APPROACH: Climbing left turn to 2200 direct DIBBL and hold.

AWOS-3	CHICAGO APP CON	UNICOM
118.175	119.35 354.075	122.8 (CTAF) L

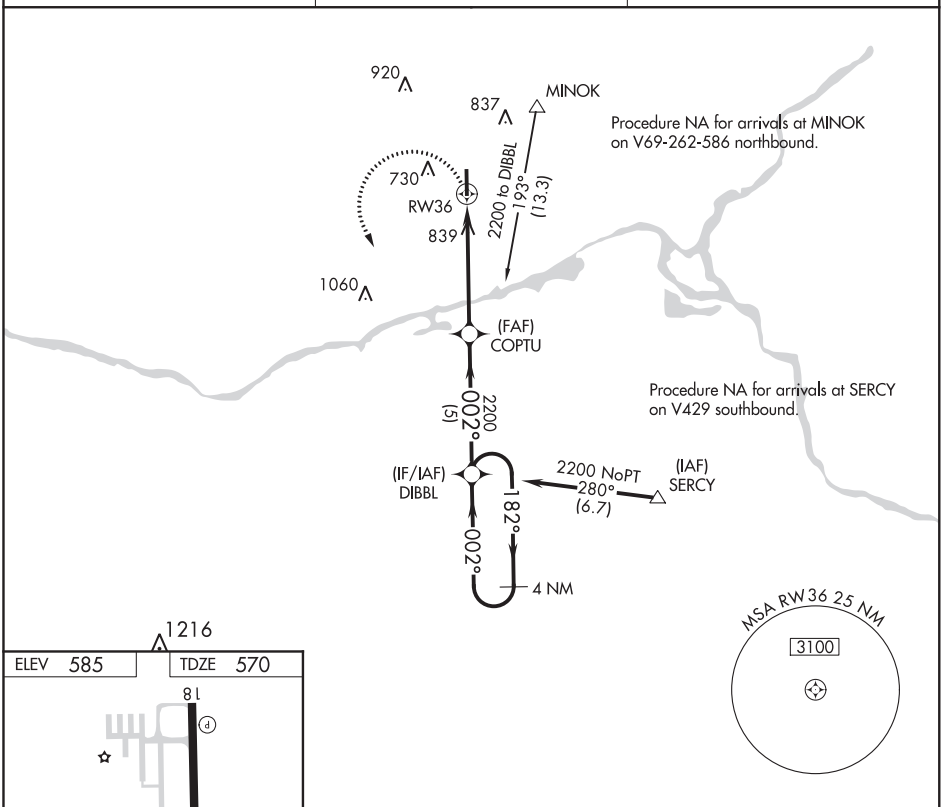

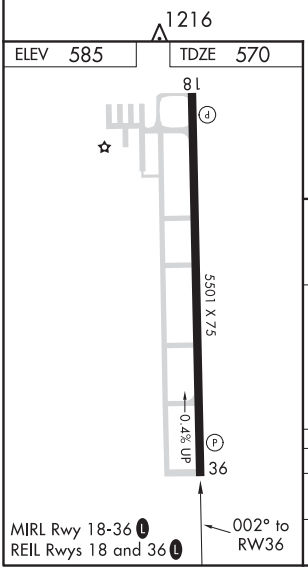

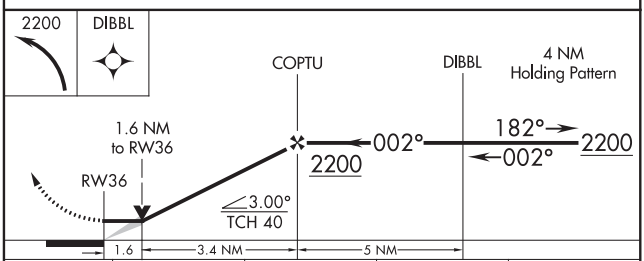

CATEGORY	A	B	C	D
LNAV MDA	1100-1 530 (600-1)		1100-1½ 530 (600-1½)	NA
C CIRCLING	1100-1 515 (600-1)	1140-1 555 (600-1)	1140-1½ 555 (600-1½)	NA

EC-3, 10 SEP 2020 to 05 NOV 2020
EC-3, 10 SEP 2020 to 05 NOV 2020

MORRIS, ILLINOIS

AL-5004 (FAA)

20254

VOR-A

MORRIS MUNI-JAMES R WASHBURN FIELD (CØ9)

VOR/DME JOT 112.3 Chan 70	APP CRS 210°	Rwy ldg N/A TDZE N/A Apt Elev 585

MISSED APPROACH: Climb to 3000 then left turn on JOT VOR/DME R-202 to MINOK INT/JOT 5.1 DME and hold.

AWOS-3	CHICAGO APP CON	UNICOM
118.175	119.35 354.075	122.8 (CTAF) L

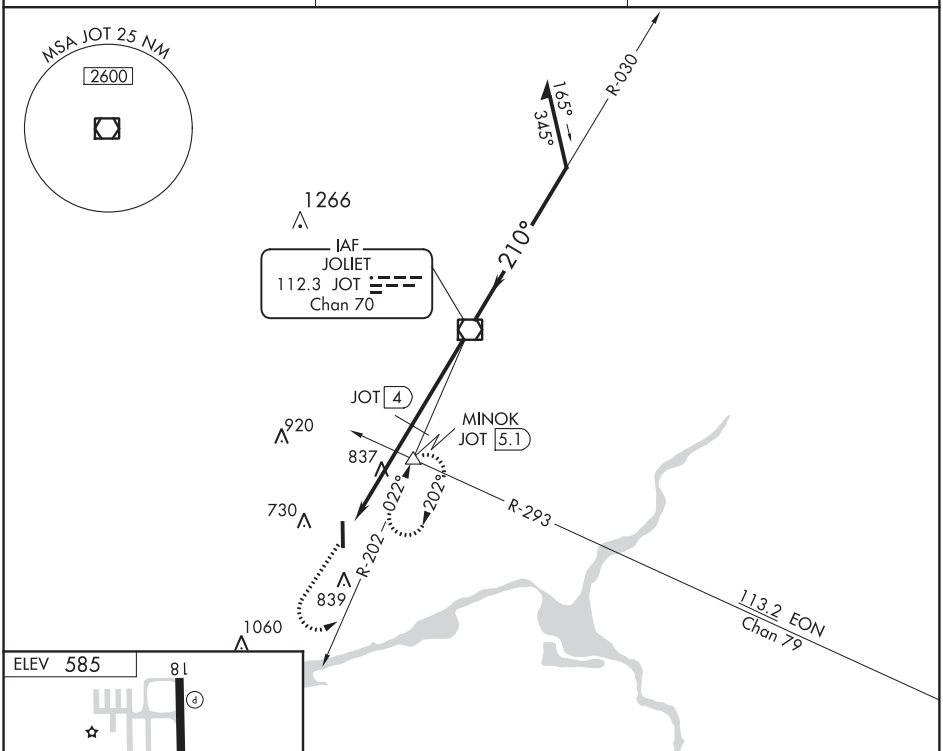

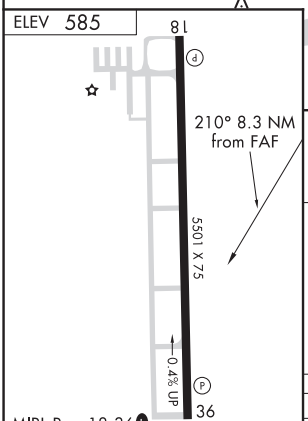

MIRL Rwy 18-36 L
REIL Rwys 18 and 36 L

FAF to MAP 8.3 NM					
Knots	60	90	120	150	180
Min:Sec	8:18	5:32	4:09	3:19	2:46

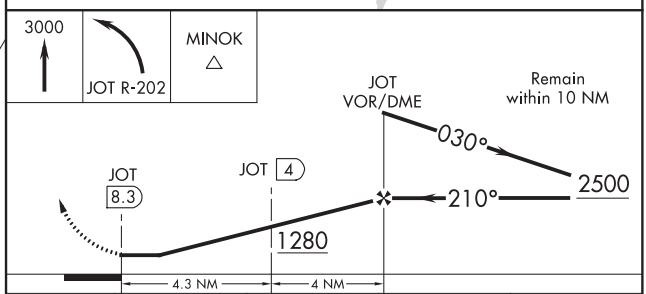

CATEGORY	A	B	C	D
CIRCLING	1280-1 696 (700-1)		1280-2 696 (700-2)	NA

DME MINIMUMS				
CIRCLING	1100-1 516 (600-1)	1200-1 616 (700-1)	1200-2 616 (700-2)	NA

EC-3, 10 SEP 2020 to 05 NOV 2020

EC-3, 10 SEP 2020 to 05 NOV 2020

ILS or LOC RWY 8
CENTRAL WISCONSIN (CWA)

LOC/DME I-CWA	APP CRS	Rwy ldg	7647
110.3	077°	TDZE	1274
Chan 40		Apt Elev	1277

DME required.
RNAV 1-GPS or RADAR required.

MALSR

MISSED APPROACH: Climb to 3000 direct ASARE/RADAR and hold.

ATIS	MINNEAPOLIS CENTER	CWA TOWER ★	GND CON	UNICOM
127.45	124.4 317.7	119.75 (CTAF) L 360.7	121.9 360.7	122.95

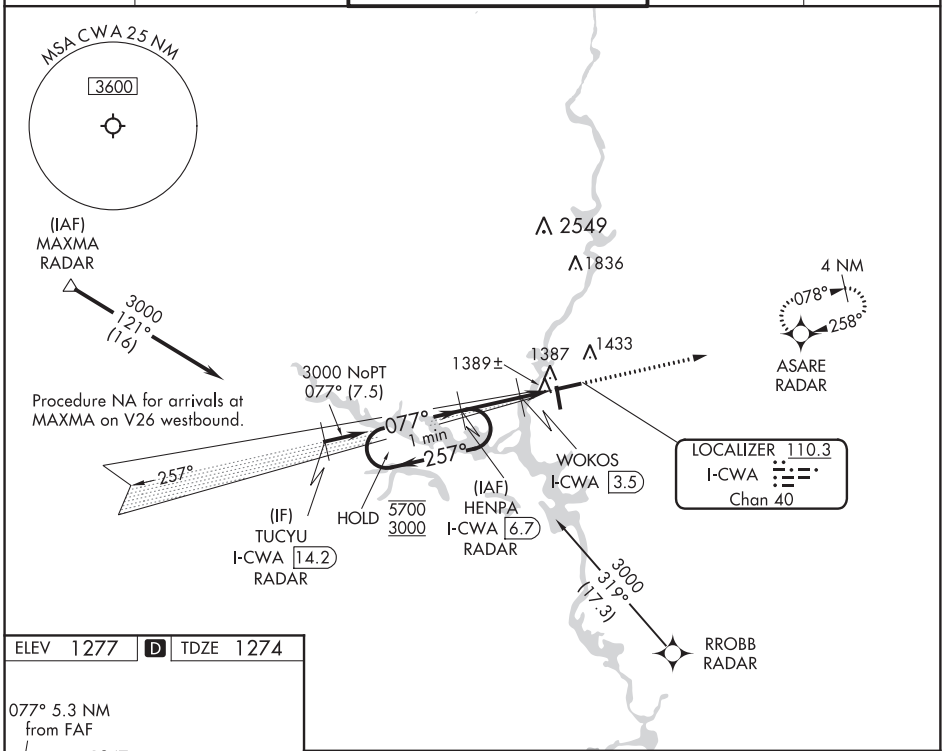

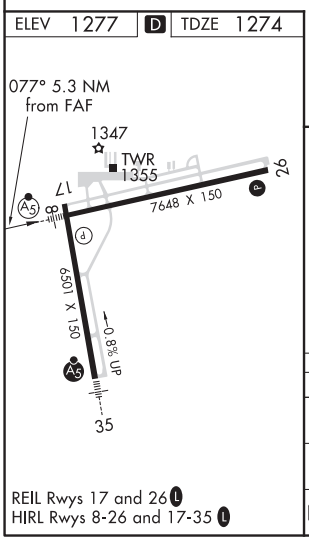

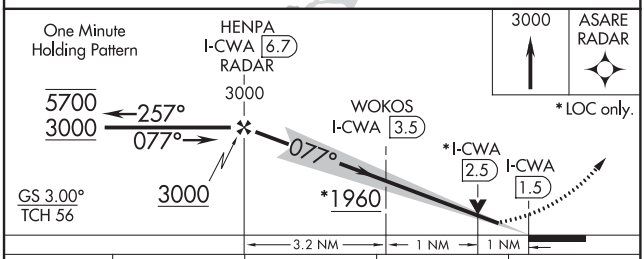

CATEGORY	A	B	C	D
S-ILS 8	1474-¾ 200 (200-¾)			
S-LOC 8	1640-1 366 (400-1)			
C CIRCLING	1740-1 463 (500-1)		1740-1½ 463 (500-1½)	1840-2 563 (600-2)

EC-3, 10 SEP 2020 to 05 NOV 2020

EC-3, 10 SEP 2020 to 05 NOV 2020

MOSINEE, WISCONSIN — AL-5674 (FAA) — 18004

ILS or LOC RWY 35
CENTRAL WISCONSIN(CWA)

LOC/DME I-PHS	APP CRS	Rwy ldg / TDZE / Apt Elev
110.9 Chan 46	350°	6498 / 1251 / 1277

DME required.
RNAV 1-GPS or RADAR required.

MALSR

MISSED APPROACH: Climb to 1700 then climbing right turn to 3000 direct ASARE/RADAR and hold.

ATIS	MINNEAPOLIS CENTER	CWA TOWER ★	GND CON	UNICOM
127.45	124.4 317.7	119.75(CTAF)(L) 360.7	121.9 360.7	122.95

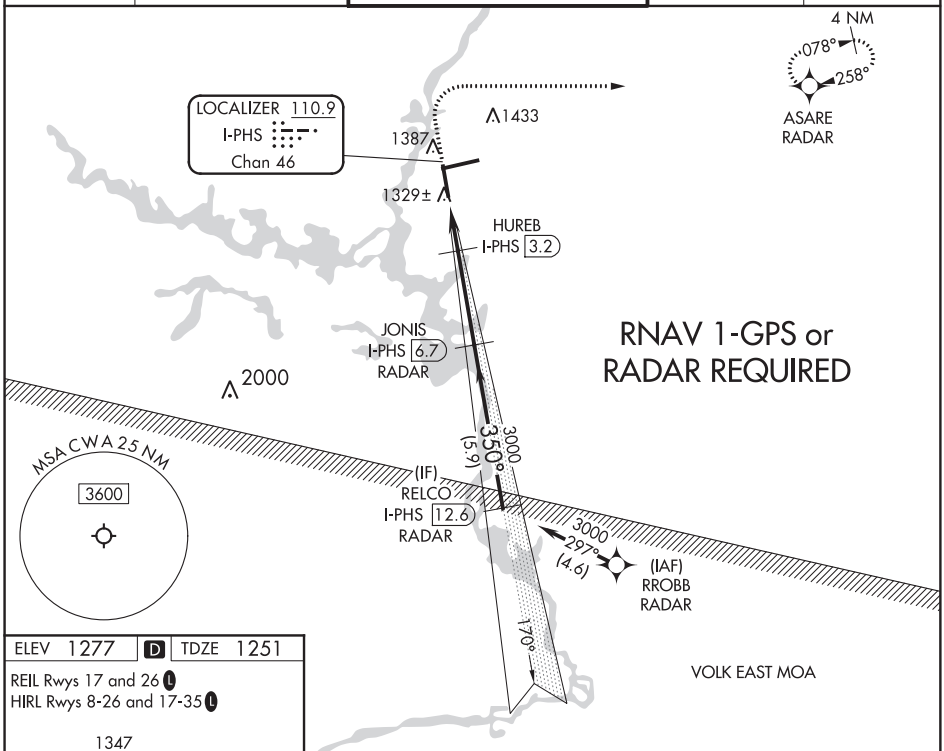

ELEV 1277 | (D) TDZE 1251

REIL Rwys 17 and 26 (L)
HIRL Rwys 8-26 and 17-35 (L)

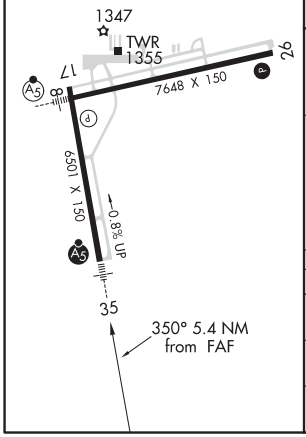

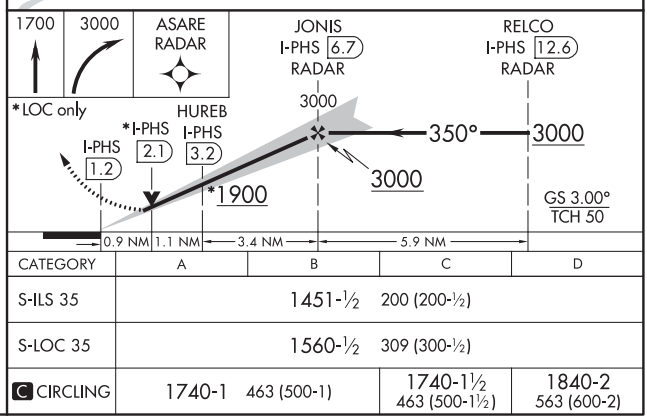

CATEGORY	A	B	C	D
S-ILS 35	1451-½ 200 (200-½)			
S-LOC 35	1560-½ 309 (300-½)			
(C) CIRCLING	1740-1 463 (500-1)		1740-1½ 463 (500-1½)	1840-2 563 (600-2)

EC-3, 10 SEP 2020 to 05 NOV 2020

EC-3, 10 SEP 2020 to 05 NOV 2020

WAAS CH 42820 W08A	APP CRS 077°	Rwy ldg 7647 TDZE 1274 Apt Elev 1277

RNAV (GPS) RWY 8
CENTRAL WISCONSIN (CWA)

RNP APCH.

For uncompensated Baro-VNAV systems, LNAV/VNAV NA below -17°C or above 54°C.

MALSR

MISSED APPROACH: Climb to 3000 direct ASARE and hold.

ATIS	MINNEAPOLIS CENTER	CWA TOWER★	GND CON	UNICOM
127.45	124.4 317.7	119.75 (CTAF) L 360.7	121.9 360.7	122.95

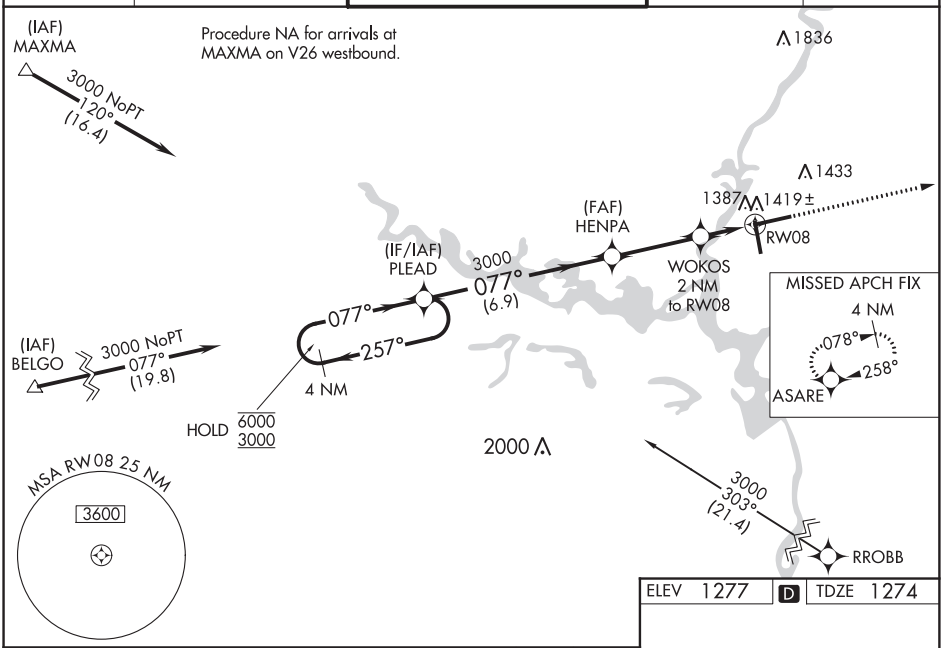

ELEV 1277 D TDZE 1274

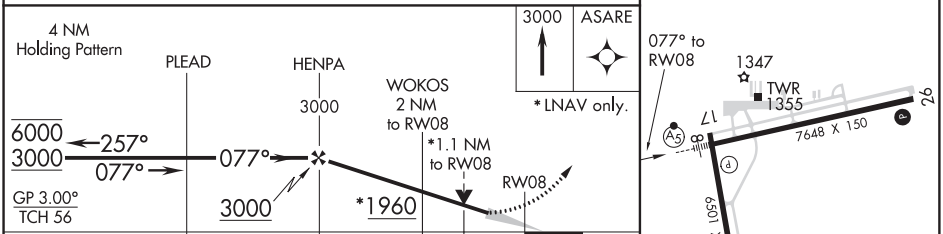

REIL Rwys 17 and 26 L
HIRL Rwys 8-26 and 17-35 L

CATEGORY	A	B	C	D
LPV DA	1474-¾ 200 (200-¾)			
LNAV/VNAV DA	1601-1 327 (400-1)			
LNAV MDA	1680-1 406 (500-1)		1680-1⅛ 406 (500-1⅛)	
C CIRCLING	1740-1 463 (500-1)		1740-1½ 463 (500-1½)	1840-2 563 (600-2)

EC-3, 10 SEP 2020 to 05 NOV 2020

EC-3, 10 SEP 2020 to 05 NOV 2020

MOSINEE, WISCONSIN | AL-5674 (FAA) | 20086

RNAV (GPS) RWY 17
CENTRAL WISCONSIN (CWA)

WAAS CH 53321 W17A	APP CRS 170°	Rwy ldg 6501 TDZE 1277 Apt Elev 1277

RNP APCH.

Rwy 17 helicopter visibility reduction below ¾ SM NA.
For uncompensated Baro-VNAV systems, LNAV/VNAV NA below -17°C or above 54°C.

MISSED APPROACH: Climb to 2900 direct LEERY and hold.

ATIS	MINNEAPOLIS CENTER	CWA TOWER★	GND CON	UNICOM
127.45	124.4 317.7	119.75 (CTAF) L 360.7	121.9 360.7	122.95

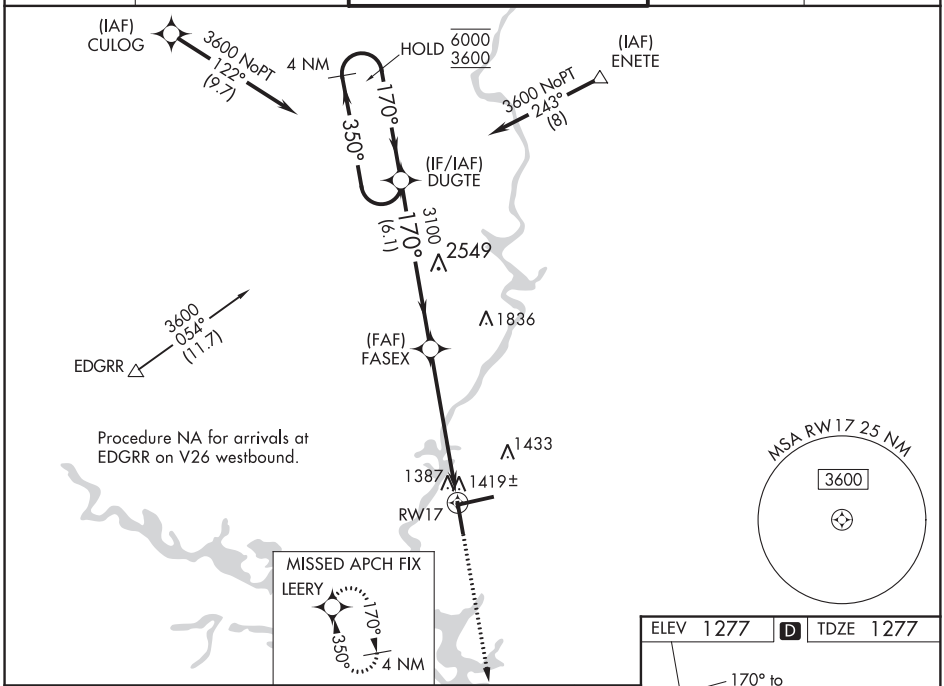

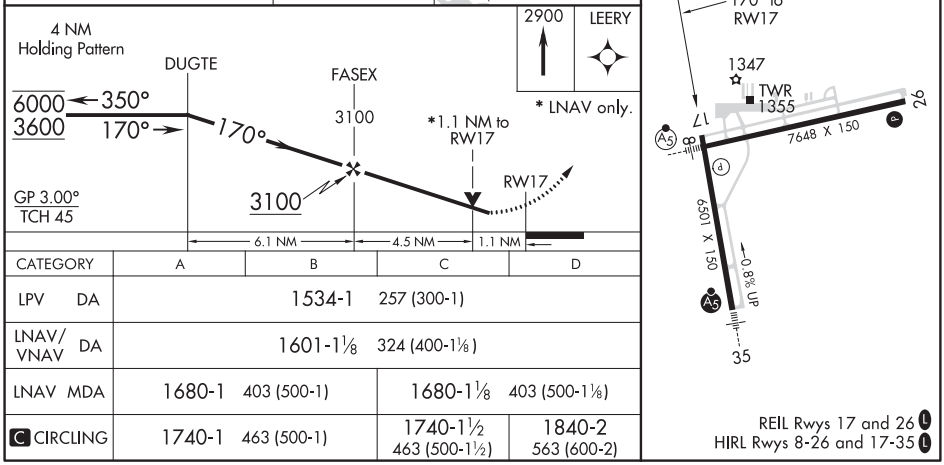

CATEGORY	A	B	C	D
LPV DA	1534-1 257 (300-1)			
LNAV/VNAV DA	1601-1⅛ 324 (400-1⅛)			
LNAV MDA	1680-1 403 (500-1)		1680-1⅛ 403 (500-1⅛)	
C CIRCLING	1740-1 463 (500-1)		1740-1½ 463 (500-1½)	1840-2 563 (600-2)

MOSINEE, WISCONSIN
Amdt 1C 05DEC19

44°47′N-89°40′W

CENTRAL WISCONSIN (CWA)
RNAV (GPS) RWY 17

EC-3, 10 SEP 2020 to 05 NOV 2020

EC-3, 10 SEP 2020 to 05 NOV 2020

WAAS CH 58220 W26A	APP CRS 257°	Rwy ldg 7647 TDZE 1260 Apt Elev 1277

RNAV (GPS) RWY 26
CENTRAL WISCONSIN (CWA)

RNP APCH.

For uncompensated Baro-VNAV systems LNAV/VNAV NA below -17°C or above 54°C.

MISSED APPROACH: Climb to 3000 direct PLEAD and hold.

ATIS	MINNEAPOLIS CENTER	CWA TOWER★	GND CON	UNICOM
127.45	124.4 317.7	119.75 (CTAF) L 360.7	121.9 360.7	122.95

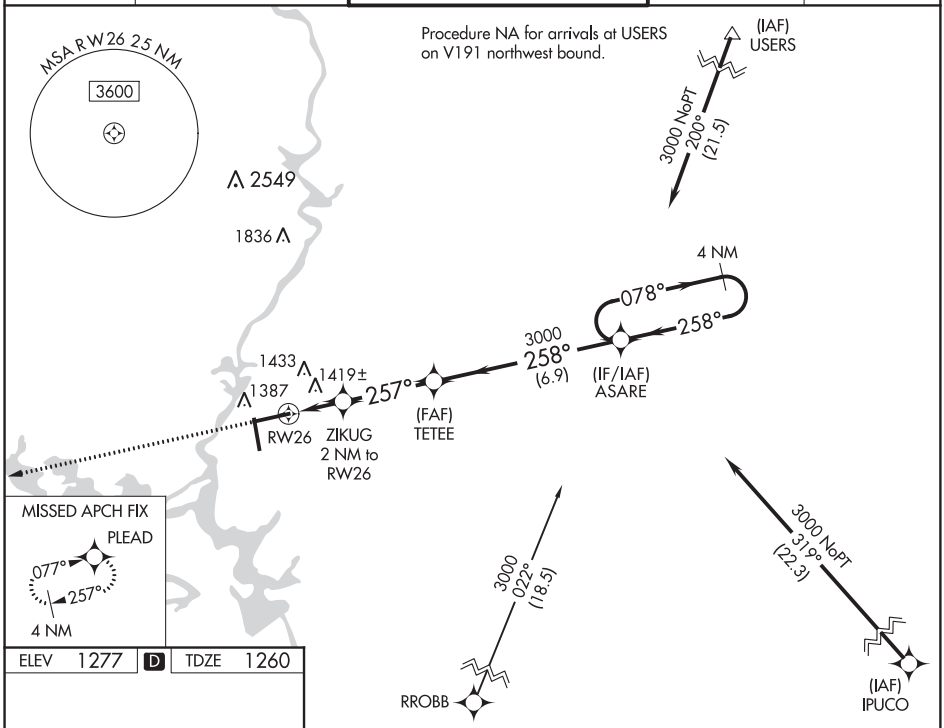

ELEV 1277	D	TDZE 1260

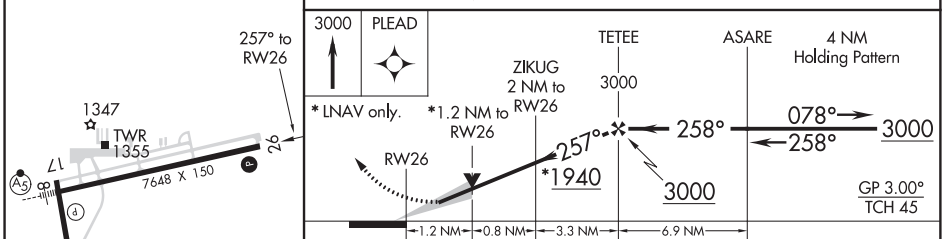

REIL Rwys 17 and 26 L
HIRL Rwys 8-26 and 17-35 L

CATEGORY		A	B	C	D
LPV	DA	1510-¾ 250 (300-¾)			
LNAV/VNAV	DA	1730-1⅝ 470 (500-1⅝)			
LNAV	MDA	1680-1 420 (500-1)		1680-1⅛ 420 (500-1⅛)	
C CIRCLING		1740-1 463 (500-1)		1740-1½ 463 (500-1½)	1840-2 563 (600-2)

EC-3, 10 SEP 2020 to 05 NOV 2020
EC-3, 10 SEP 2020 to 05 NOV 2020

MOSINEE, WISCONSIN | AL-5674 (FAA) | 19115

RNAV (GPS) RWY 35
CENTRAL WISCONSIN(CWA)

WAAS CH 93521 W35A	APP CRS 350°	Rwy ldg 6498 TDZE 1251 Apt Elev 1277

For uncompensated Baro-VNAV systems, LNAV/VNAV NA below -17°C (2°F) or above 54°C (130°F). DME/DME RNP-0.3 NA.

MALSR

MISSED APPROACH: Climb to 3600 direct DUGTE and hold.

ATIS	MINNEAPOLIS CENTER	CWA TOWER★	GND CON	UNICOM
127.45	124.4 317.7	119.75 (CTAF) L 360.7	121.9 360.7	122.95

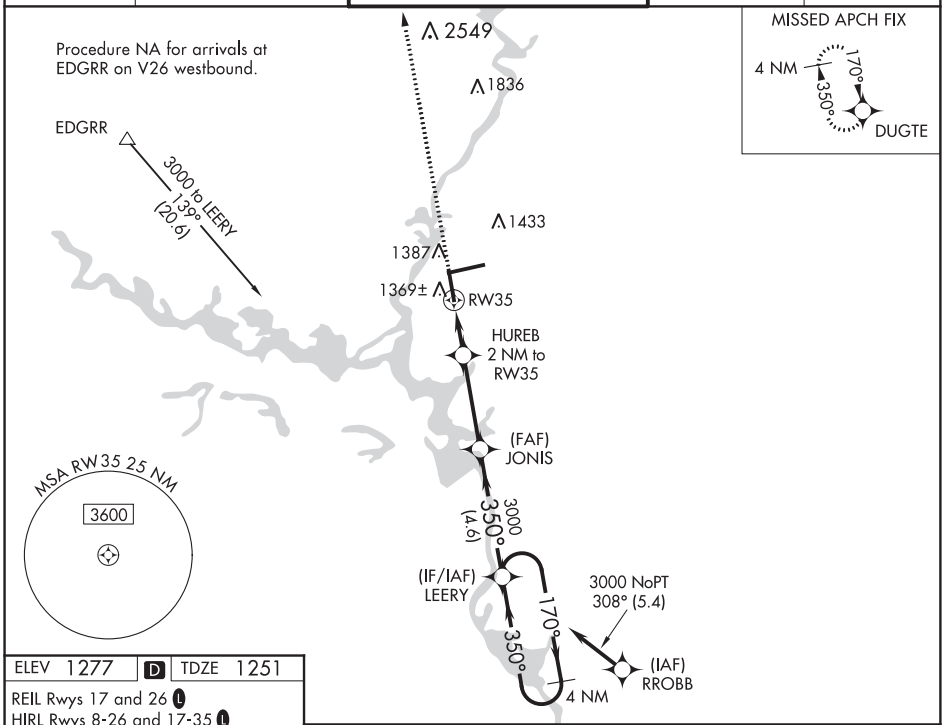

ELEV 1277 | D | TDZE 1251

REIL Rwys 17 and 26 L

HIRL Rwys 8-26 and 17-35 L

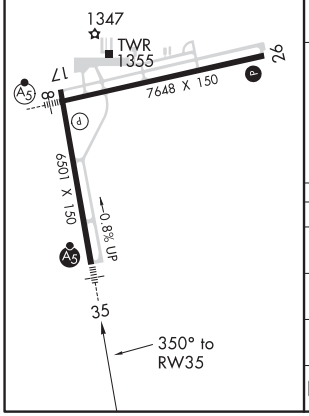

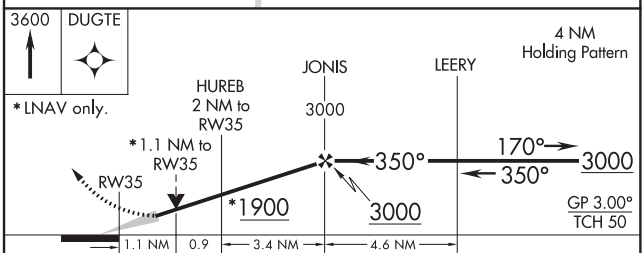

CATEGORY	A	B	C	D
LPV DA	1451-½ 200 (200-½)			
LNAV/VNAV DA	1576-¾ 325 (300-¾)			
LNAV MDA	1620-½ 369 (400-½)		1620-⅝ 369 (400-⅝)	
C CIRCLING	1740-1 463 (500-1)		1740-1½ 463 (500-1½)	1840-2 563 (600-2)

MOSINEE, WISCONSIN
Amdt 2 17AUG17

44°47′N-89°40′W

CENTRAL WISCONSIN(CWA)
RNAV (GPS) RWY 35

EC-3, 10 SEP 2020 to 05 NOV 2020

AL-5674 (FAA)

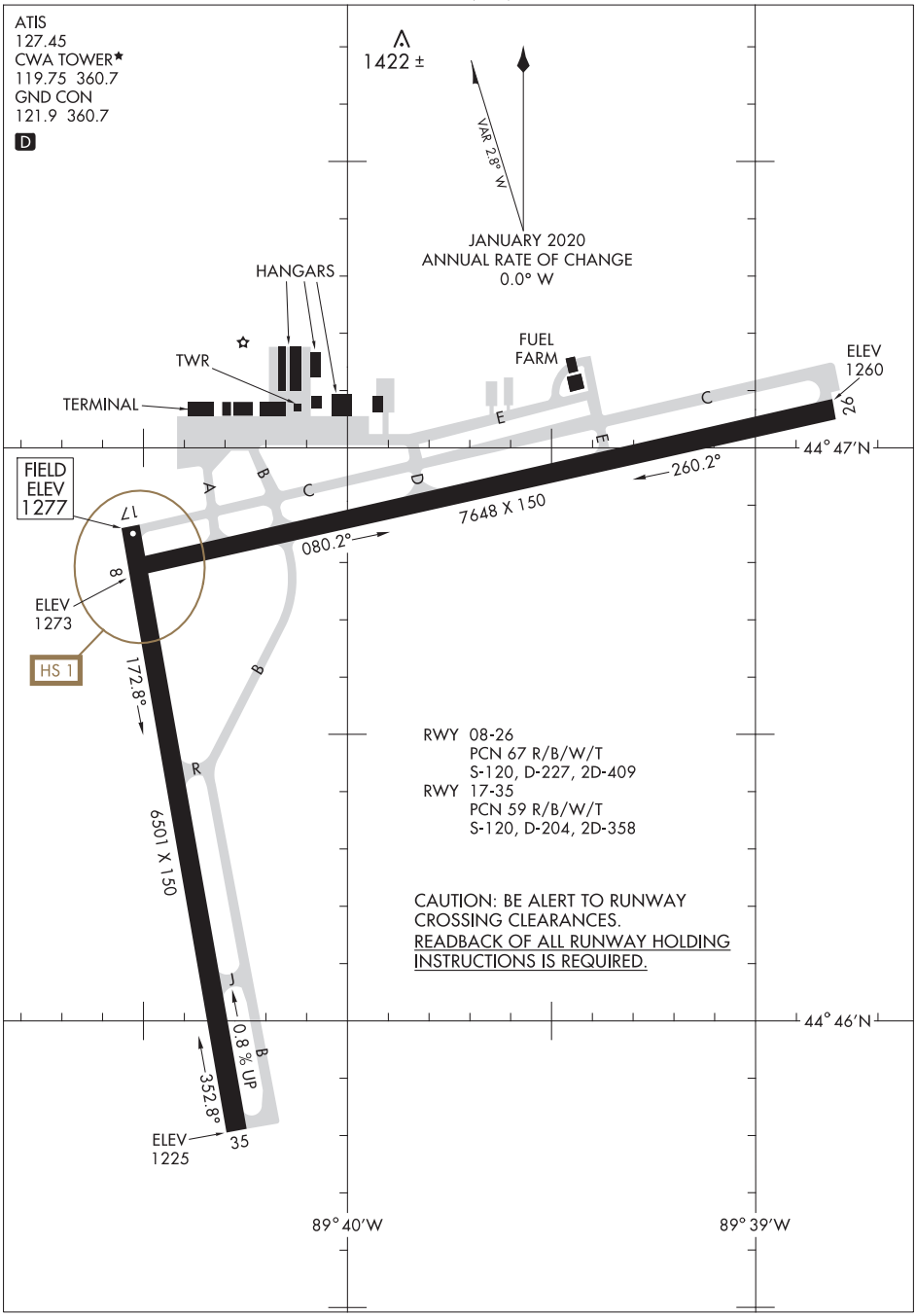

RWY 08-26
PCN 67 R/B/W/T
S-120, D-227, 2D-409
RWY 17-35
PCN 59 R/B/W/T
S-120, D-204, 2D-358

CAUTION: BE ALERT TO RUNWAY CROSSING CLEARANCES.
READBACK OF ALL RUNWAY HOLDING INSTRUCTIONS IS REQUIRED.

EC-3, 10 SEP 2020 to 05 NOV 2020

EC-3, 10 SEP 2020 to 05 NOV 2020

MOUNT CARMEL, ILLINOIS | AL-6159 (FAA) | 19311

APP CRS	Rwy ldg	4000
043°	TDZE	429
	Apt Elev	429

RNAV (GPS) RWY 4
MOUNT CARMEL MUNI (AJG)

RNP APCH.

Rwy 4 helicopter visibility reduction below ¾ SM NA.
For uncompensated Baro-VNAV systems, LNAV/VNAV NA below -15°C or above 54°C.

MISSED APPROACH: Climb to 2500 direct RUOFF and hold.

AWOS-3	EVANSVILLE APP CON*	UNICOM
134.9	125.6 343.7	122.7 (CTAF) L

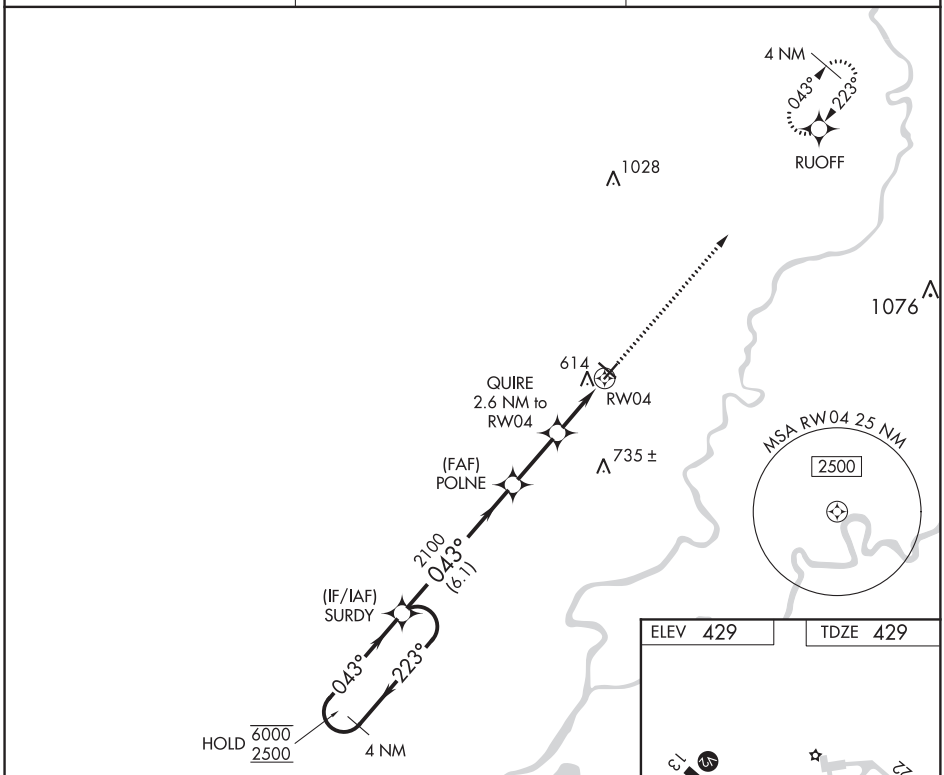

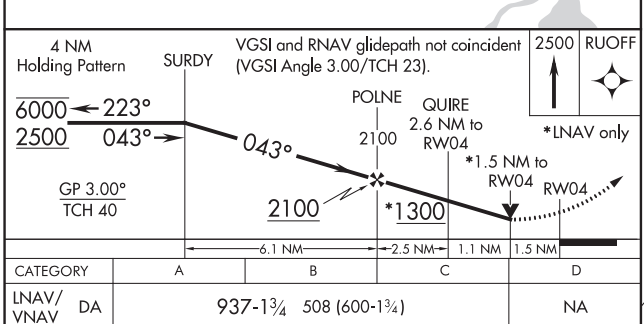

CATEGORY	A	B	C	D
LNAV/VNAV DA	937-1¾ 508 (600-1¾)			NA
LNAV MDA	920-1 491 (500-1)		920-1¼ 491 (500-1¼)	NA

REIL Rwys 4, 13, 22 and 31 L
MIRL Rwys 4-22 and 13-31 L

EC-3, 10 SEP 2020 to 05 NOV 2020

EC-3, 10 SEP 2020 to 05 NOV 2020

WAAS CH 53317 W22A	APP CRS 223°	Rwy ldg 4000 TDZE 429 Apt Elev 429

RNAV (GPS) RWY 22
MOUNT CARMEL MUNI (AJG)

RNP APCH.

Rwy 22 helicopter visibility reduction below ¾ SM NA.

MISSED APPROACH: Climb to 2500 direct SURDY and hold.

AWOS-3	EVANSVILLE APP CON★	UNICOM
134.9	125.6 343.7	122.7 (CTAF) L

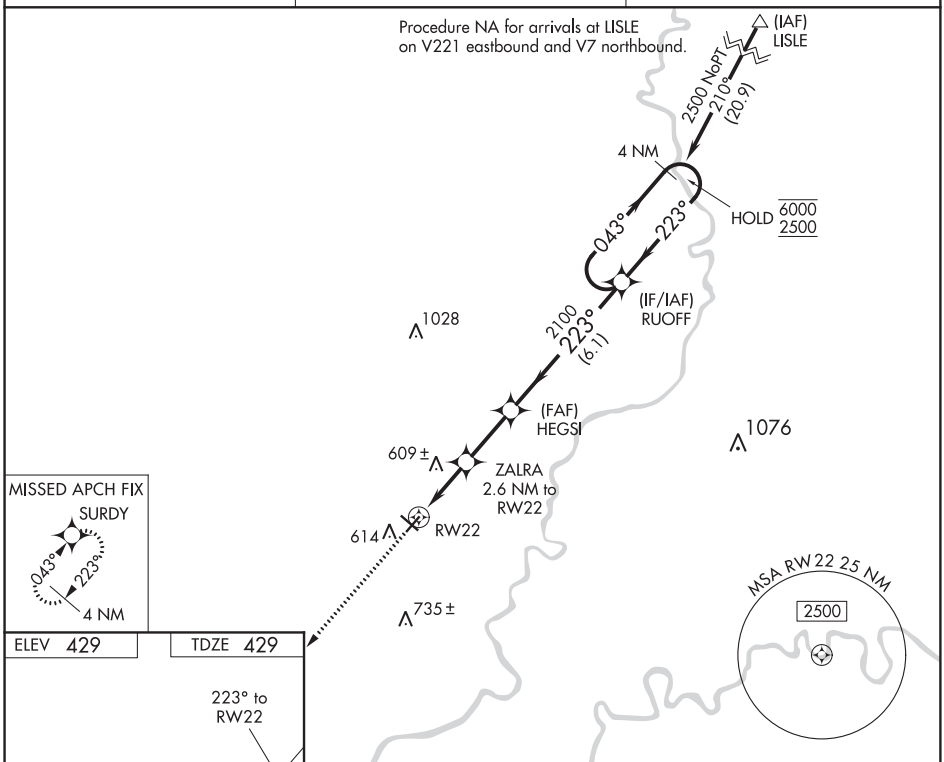

CATEGORY		A	B	C	D
LPV	DA	679-1 250 (300-1)			NA
LNAV/VNAV	DA	888-1¾ 459 (500-1¾)			NA
LNAV	MDA	860-1 431 (500-1)		860-1¼ 431 (500-1¼)	NA

REIL Rwys 4, 13, 22 and 31 L
MIRL Rwys 4-22 and 13-31 L

EC-3, 10 SEP 2020 to 05 NOV 2020

EC-3, 10 SEP 2020 to 05 NOV 2020

MOUNT CARMEL, ILLINOIS

AL-6159 (FAA)

19311

APP CRS	Rwy ldg	4500
313°	TDZE	429
	Apt Elev	429

RNAV (GPS) RWY 31
MOUNT CARMEL MUNI (AJG)

RNP APCH.

NA When local altimeter setting not received, use Lawrenceville altimeter setting and increase all MDA 40 feet and increase LNAV Cat D visibility ¼ mile.

MISSED APPROACH: Climbing left turn to 2500 direct NIYRI and hold.

AWOS-3	EVANSVILLE APP CON★	UNICOM
134.9	125.6 343.7	122.7 (CTAF)

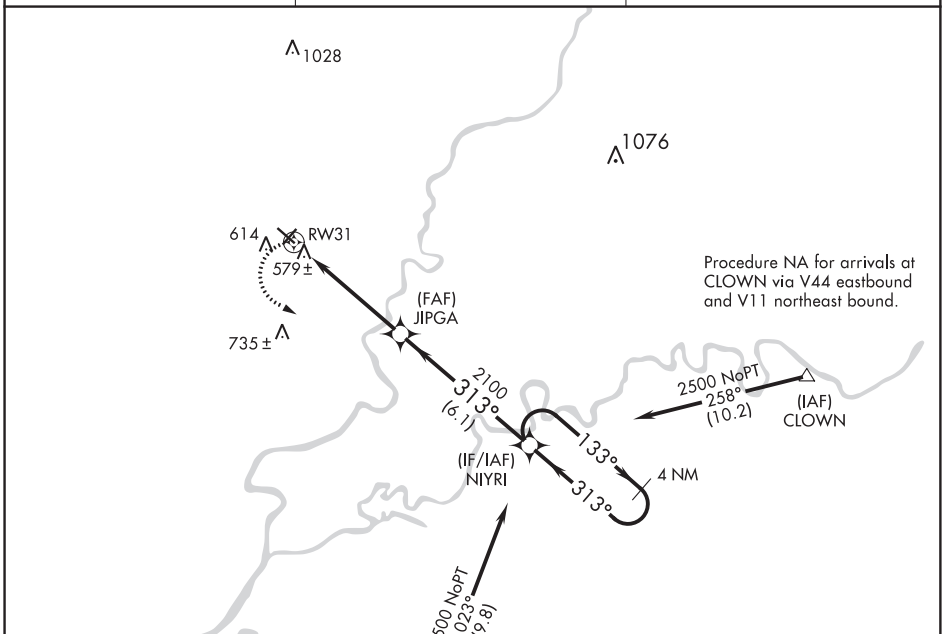

ELEV 429 | TDZE 429

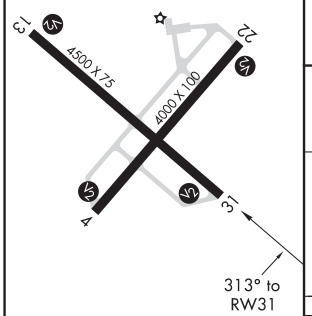

REIL Rwys 4, 13, 22 and 31

MIRL Rwys 4-22 and 13-31

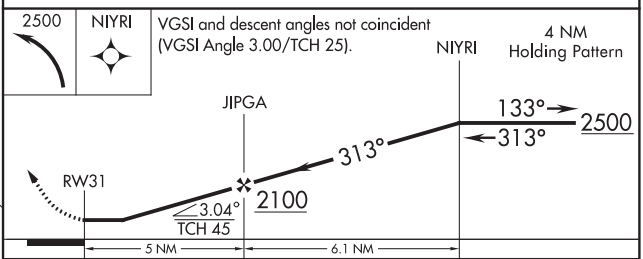

CATEGORY	A	B	C	D
LNAV MDA	840-1 411 (500-1)		840-1¼ 411 (500-1¼)	

MOUNT CARMEL, ILLINOIS
Orig-A 07NOV19

38°36'N-87°44'W

MOUNT CARMEL MUNI (AJG)
RNAV (GPS) RWY 31

EC-3, 10 SEP 2020 to 05 NOV 2020

EC-3, 10 SEP 2020 to 05 NOV 2020

WAAS CH 45912 W18A	APP CRS 180°	Rwy ldg 5905 TDZE 734 Apt Elev 734

RNAV (GPS) RWY 18
MOUNT STERLING MUNI (I63)

RNP APCH.

T A NA Baro-VNAV NA. Rwy 18 helicopter visibility reduction below ¾ SM NA. Use Quincy altimeter setting; when not received, use Pittsfield altimeter setting and increase all DA 5 feet, increase all MDA 20 feet and LNAV Cat D visibility ¼ mile.

MISSED APPROACH: Climb to 2700 direct BEWOH and hold.

AWOS-3PT	UIN ASOS	KANSAS CITY CENTER	UNICOM
118.325	121.425	126.225 317.775	122.8 (CTAF) L

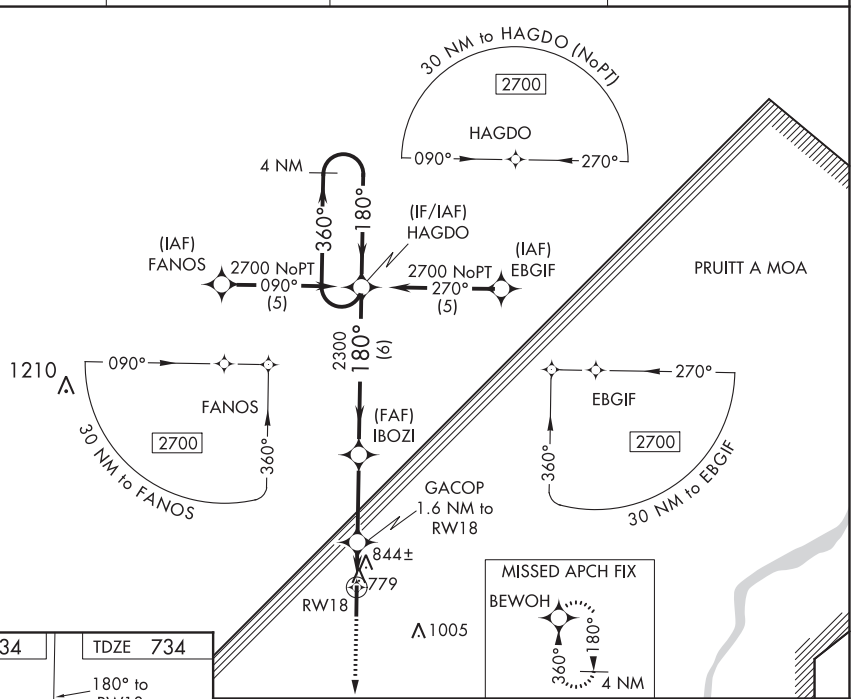

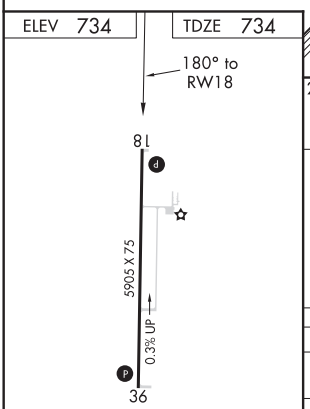

MIRL Rwy 18-36 L

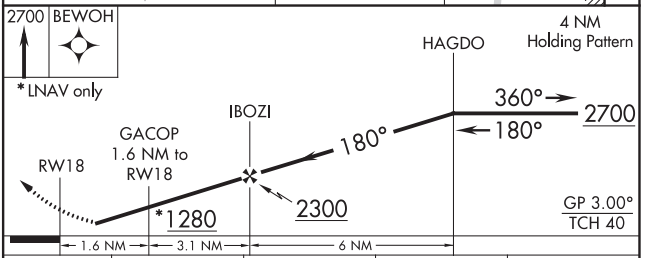

CATEGORY	A	B	C	D
LPV DA	1066-1¼ 332 (400-1¼)			
LNAV/VNAV DA	1191-1¾ 457 (500-1¾)			
LNAV MDA	1160-1 426 (500-1)		1160-1¼ 426 (500-1¼)	
CIRCLING	1200-1 466 (500-1)		1200-1½ 466 (500-1½)	1300-2 566 (600-2)

EC-3, 10 SEP 2020 to 05 NOV 2020

EC-3, 10 SEP 2020 to 05 NOV 2020

MOUNT STERLING, ILLINOIS | AL-9120 (FAA) | 19283

RNAV (GPS) RWY 36
MOUNT STERLING MUNI (I63)

WAAS CH 97712 W36A	APP CRS 360°	Rwy ldg 5905 TDZE 725 Apt Elev 734

RNP APCH.

Baro-VNAV NA. Rwy 36 helicopter visibility reduction below ¾ SM NA. Use Quincy altimeter setting; when not received, use Pittsfield altimeter setting and increase all DA 5 feet, increase all MDA 20 feet and LNAV Cat D visibility ¼ mile.

NA

MISSED APPROACH: Climb to 2700 direct HAGDO and hold.

AWOS-3PT	UIN ASOS	KANSAS CITY CENTER	UNICOM
118.325	121.425	126.225 317.775	122.8 (CTAF) L

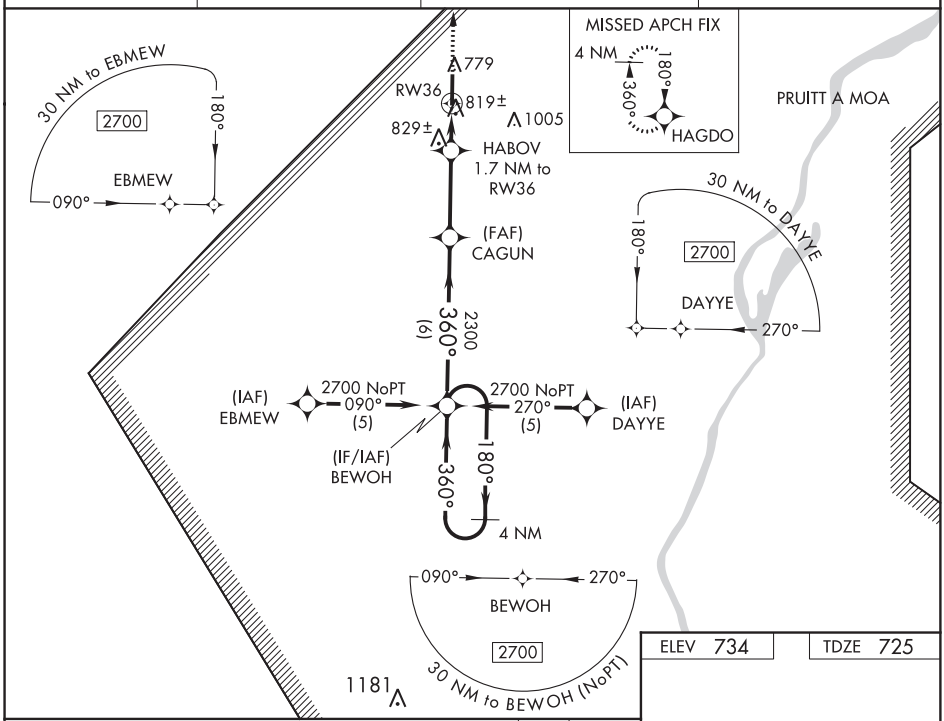

ELEV 734	TDZE 725

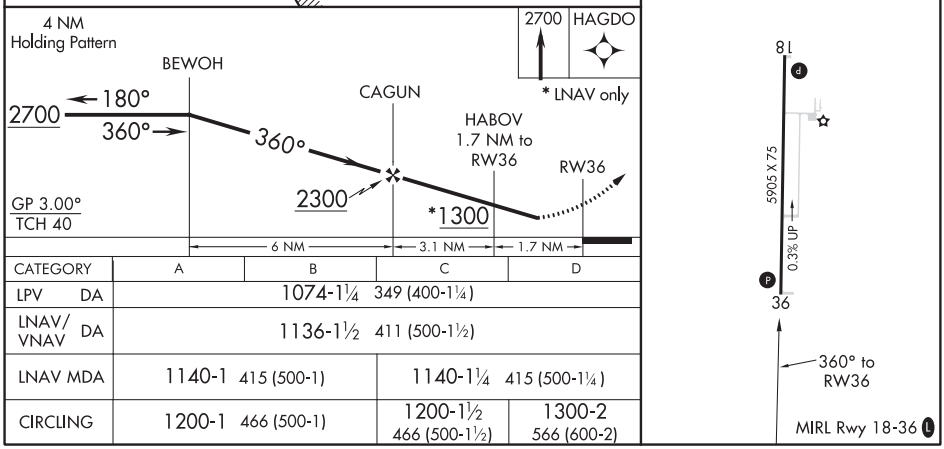

CATEGORY	A	B	C	D
LPV DA	1074-1¼ 349 (400-1¼)			
LNAV/VNAV DA	1136-1½ 411 (500-1½)			
LNAV MDA	1140-1 415 (500-1)		1140-1¼ 415 (500-1¼)	
CIRCLING	1200-1 466 (500-1)		1200-1½ 466 (500-1½)	1300-2 566 (600-2)

EC-3, 10 SEP 2020 to 05 NOV 2020

EC-3, 10 SEP 2020 to 05 NOV 2020

VORTAC UIN	APP CRS	Rwy ldg	N/A
113.6	064°	TDZE	N/A
Chan 83		Apt Elev	734

VOR/DME-A
MOUNT STERLING MUNI (I63)

T A NA — Use Quincy altimeter setting; when not received, use Pittsfield altimeter setting and increase Circling Cats A/B/C MDA 20 feet.

MISSED APPROACH: Climbing left turn to 2300 via heading 190° and UIN VORTAC R-064 to FRANA/18 DME and hold.

AWOS-3PT	UIN ASOS	KANSAS CITY CENTER	UNICOM
118.325	121.425	126.225 317.775	122.8 (CTAF) L

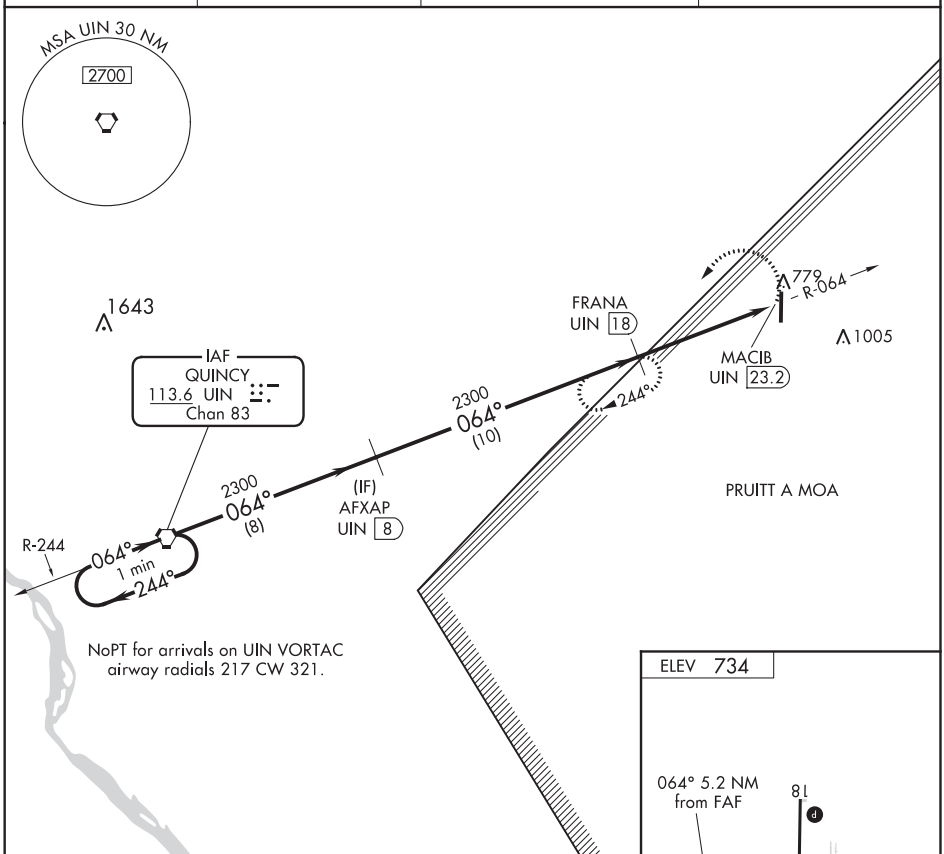

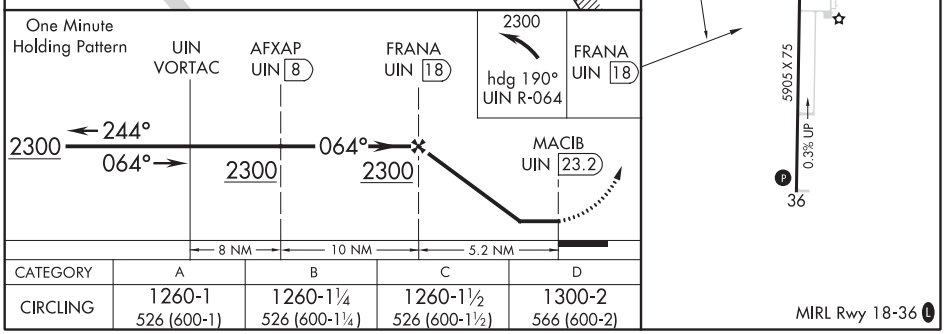

CATEGORY	A	B	C	D
CIRCLING	1260-1 526 (600-1)	1260-1¼ 526 (600-1¼)	1260-1½ 526 (600-1½)	1300-2 566 (600-2)

EC-3, 10 SEP 2020 to 05 NOV 2020

EC-3, 10 SEP 2020 to 05 NOV 2020

ILS or LOC RWY 23
MOUNT VERNON (MVN)

LOC I-MVN	APP CRS	Rwy ldg	5572
111.7	231°	TDZE	471
		Apt Elev	480

Circling Rwy 15, 33 NA at night. VDP NA when using Centralia altimeter setting. When local altimeter setting not received, use Centralia altimeter setting and increase all DA 45 feet and all MDA 60 feet and increase S-LOC 23 Cat C/D and Circling Cat C visibility ¼ SM. For inop ALS, when using Centralia altimeter setting, increase S-LOC 23 Cat C/D visibility to 1¾ SM.

MALSR

MISSED APPROACH: Climb to 2300 then climbing left turn to 2400 on heading 060°and on BIB VORTAC R-189 to OFEND and hold.

AWOS-3PT	KANSAS CITY CENTER	UNICOM
118.2	127.7 351.825	123.0 (CTAF)

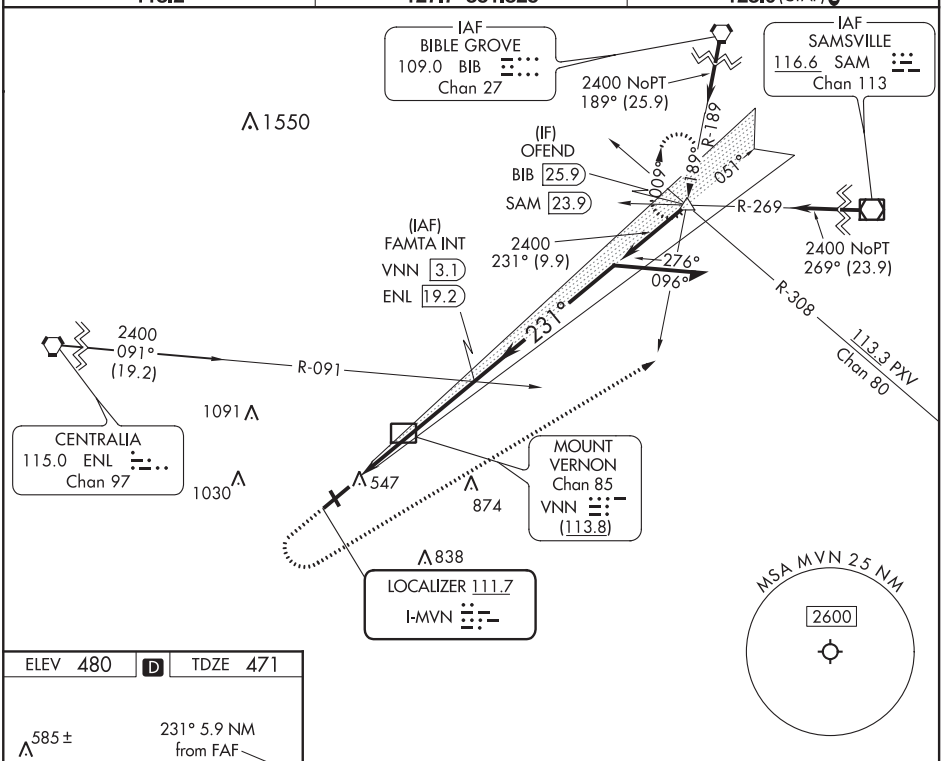

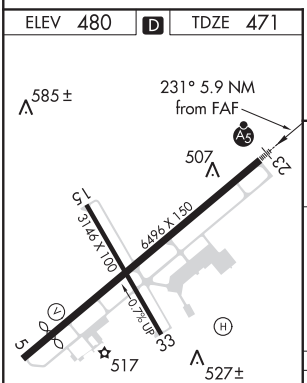

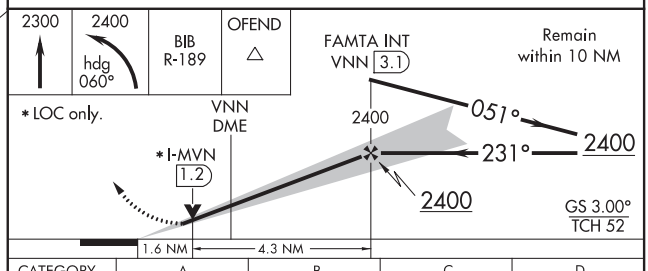

HIRL Rwy 5-23
MIRL Rwy 15-33

FAF to MAP 5.9 NM					
Knots	60	90	120	150	180
Min:Sec	5:54	3:56	2:57	2:22	1:58

CATEGORY	A	B	C	D
S-ILS 23	671-½ 200 (200-½)			
S-LOC 23	1020-½ 549 (600-½)		1020-1⅛ 549 (600-1⅛)	
C CIRCLING	1020-1 540 (600-1)		1140-1¾ 660 (700-1¾)	1380-3 900 (1000-3)

EC-3, 10 SEP 2020 to 05 NOV 2020

WAAS CH 48910 W05A	APP CRS 051°	Rwy ldg 5722 TDZE 470 Apt Elev 480

RNAV (GPS) RWY 5
MOUNT VERNON (MVN)

For uncompensated Baro-VNAV systems, LNAV/VNAV NA below -15° C (5°F) or above 48° C (118° F). DME/DME RNP-0.3 NA. Visibility reduction by helicopters NA. When local altimeter setting not received, use Centralia altimeter setting and increase all DA 45 feet, all MDA 60 feet, and increase LNAV/VNAV all Cats visibility ¼ mile, LNAV and Circling Cat D visibility ¼ mile. Baro-VNAV NA when using Centralia altimeter setting. Circling to Rwy 15/33 NA at night.

MISSED APPROACH: Climb to 2400 direct OFEND and hold.

AWOS-3PT	KANSAS CITY CENTER	UNICOM
118.2	127.7 351.825	123.0 (CTAF) L

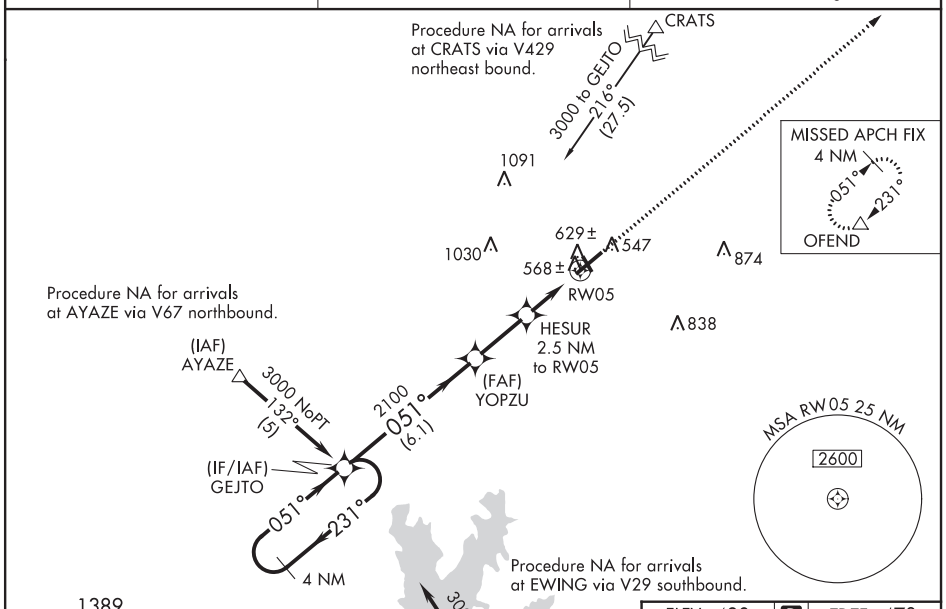

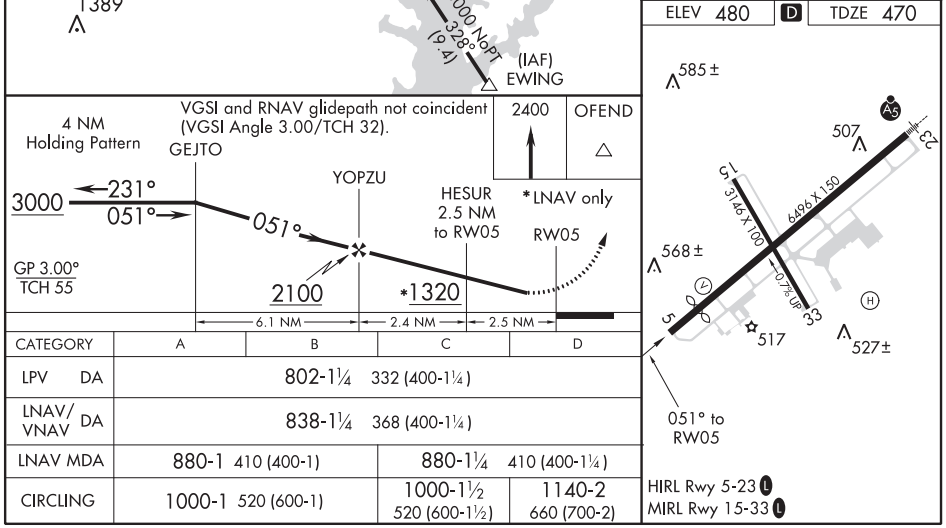

CATEGORY	A	B	C	D
LPV DA	802-1¼ 332 (400-1¼)			
LNAV/VNAV DA	838-1¼ 368 (400-1¼)			
LNAV MDA	880-1 410 (400-1)		880-1¼ 410 (400-1¼)	
CIRCLING	1000-1 520 (600-1)		1000-1½ 520 (600-1½)	1140-2 660 (700-2)

EC-3, 10 SEP 2020 to 05 NOV 2020
EC-3, 10 SEP 2020 to 05 NOV 2020

MOUNT VERNON, ILLINOIS AL-5317 (FAA) 19003

WAAS CH 58010 W23A	APP CRS 231°	Rwy ldg 5572 TDZE 471 Apt Elev 480

RNAV (GPS) RWY 23
MOUNT VERNON (MVN)

For uncompensated Baro-VNAV systems, LNAV/VNAV NA below -15° C (5°F) or above 48° C (118°F). DME/DME RNP-0.3 NA. When local altimeter setting not received, use Centralia altimeter setting and increase all DA 45 feet and all MDA 60 feet, and increase LNAV Cat C/D and Circling Cat D visibility ¼ mile. For inop MALSR, when using Centralia altimeter setting, increase LPV all Cats visibility to 1 mile. VDP and Baro-VNAV NA when using Centralia altimeter setting. Circling to Rwy 15/33 NA at night.

MALSR

MISSED APPROACH: Climb to 3000 direct GEJTO and hold.

AWOS-3PT	KANSAS CITY CENTER	UNICOM
118.2	127.7 351.825	123.0 (CTAF) L

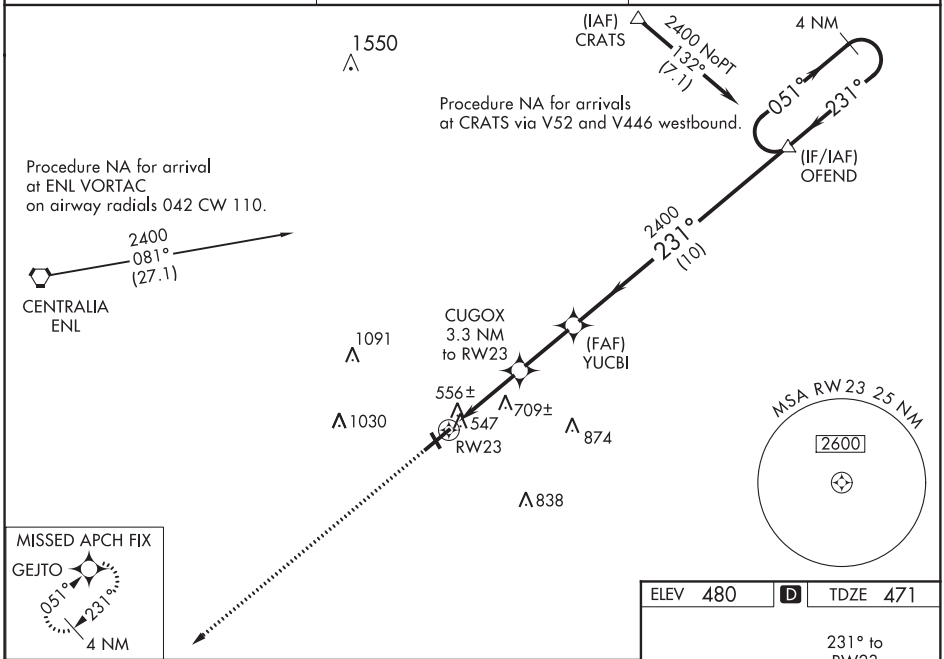

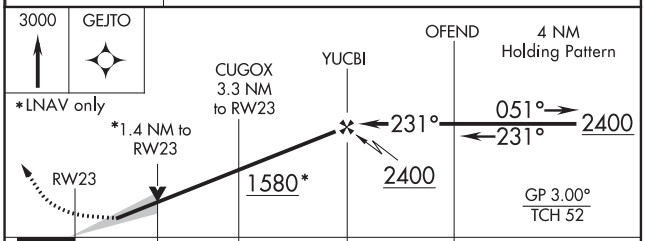

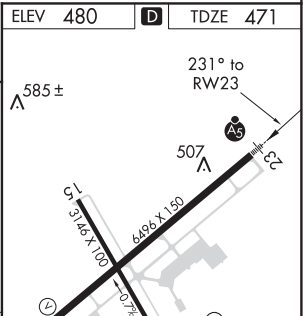

CATEGORY	A	B	C	D
LPV DA	721-½ 250 (300-½)			
LNAV/VNAV DA	873-1 402 (400-1)			
LNAV MDA	960-½ 489 (500-½)		960-¾ 489 (500-¾)	960-1 489 (500-1)
CIRCLING	1000-1 520 (600-1)		1000-1½ 520 (600-1½)	1140-2 660 (700-2)

HIRL Rwy 5-23 L
MIRL Rwy 15-33 L

EC-3, 10 SEP 2020 to 05 NOV 2020

EC-3, 10 SEP 2020 to 05 NOV 2020

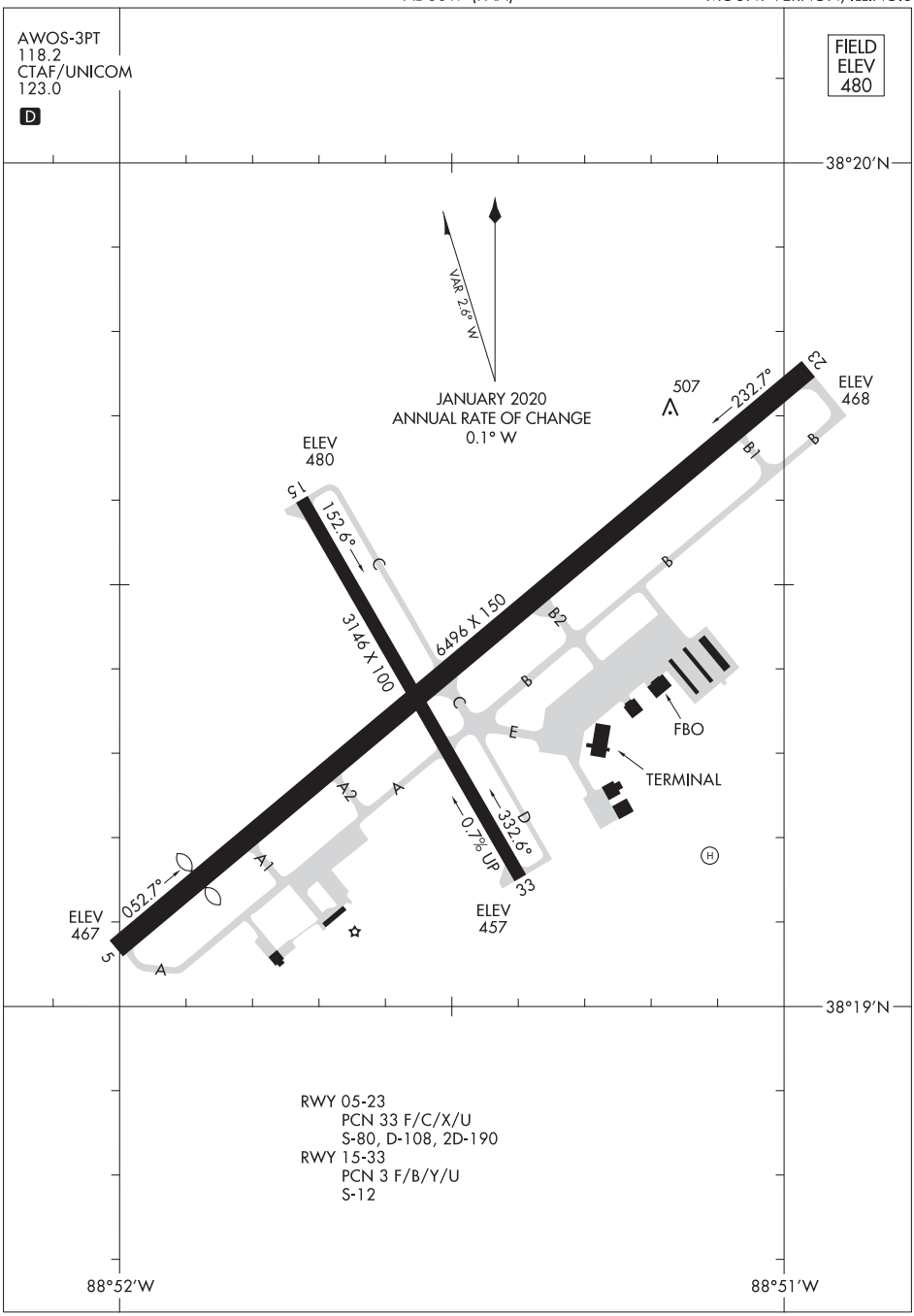

EC-3, 10 SEP 2020 to 05 NOV 2020

EC-3, 10 SEP 2020 to 05 NOV 2020

NECEDAH, WISCONSIN

AL-9007 (FAA)

19283

RNAV (GPS) RWY 36

NECEDAH (DAF)

APP CRS	Rwy ldg	2721
001°	TDZE	919
	Apt Elev	919

Rwy 36 helicopter visibility reduction below 1 SM NA. DME/DME-0.3 NA. Procedure NA at night. Use Wisconsin Rapids altimeter setting.

NA

MISSED APPROACH: Climbing right turn to 2800 direct AJEPO and hold.

ISW ASOS	VOLK APP CON ★	UNICOM
126.575	135.25 244.875	122.7 (CTAF) L

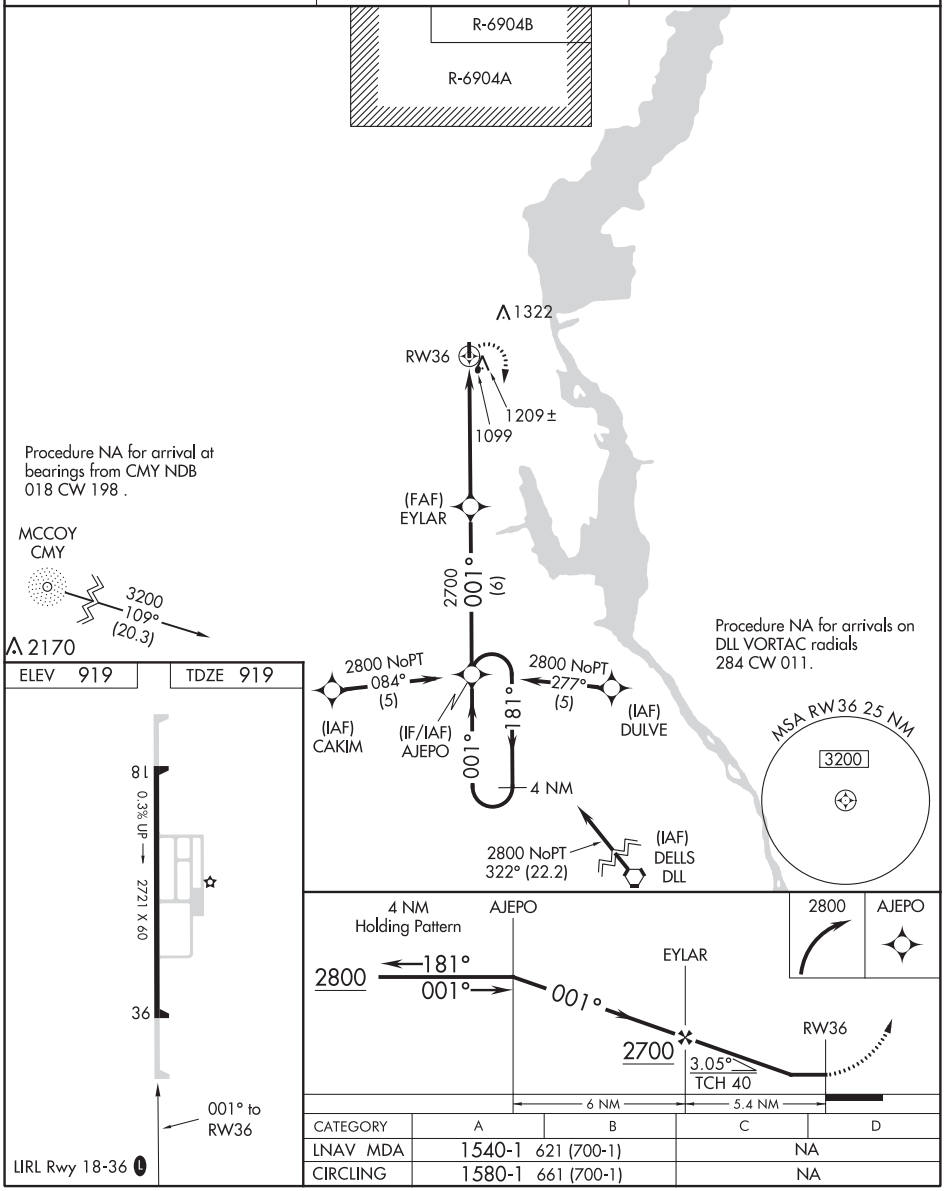

CATEGORY	A	B	C	D
LNAV MDA	1540-1 621 (700-1)		NA	
CIRCLING	1580-1 661 (700-1)		NA	

WAAS CH 90131 W10A	APP CRS 097°	Rwy ldg 3400 TDZE 1236 Apt Elev 1238

RNAV (GPS) RWY 10
NEILLSVILLE MUNI (VIQ)

Baro-VNAV NA. DME/DME RNP-0.3 NA. Helicopter visibility reduction below ¾ SM NA. Use Marshfield altimeter setting; when not received, use Wisconsin Rapids altimeter setting and increase all DA 63 feet and all MDA 80 feet. Incease LPV and LNAV/VNAV Cats A/B visibility ¼ mile.

MISSED APPROACH: Climb to 3000 direct KIMQE and hold.

MFI ASOS	MINNEAPOLIS CENTER	UNICOM
121.575	124.4 317.7	122.8 (CTAF) L

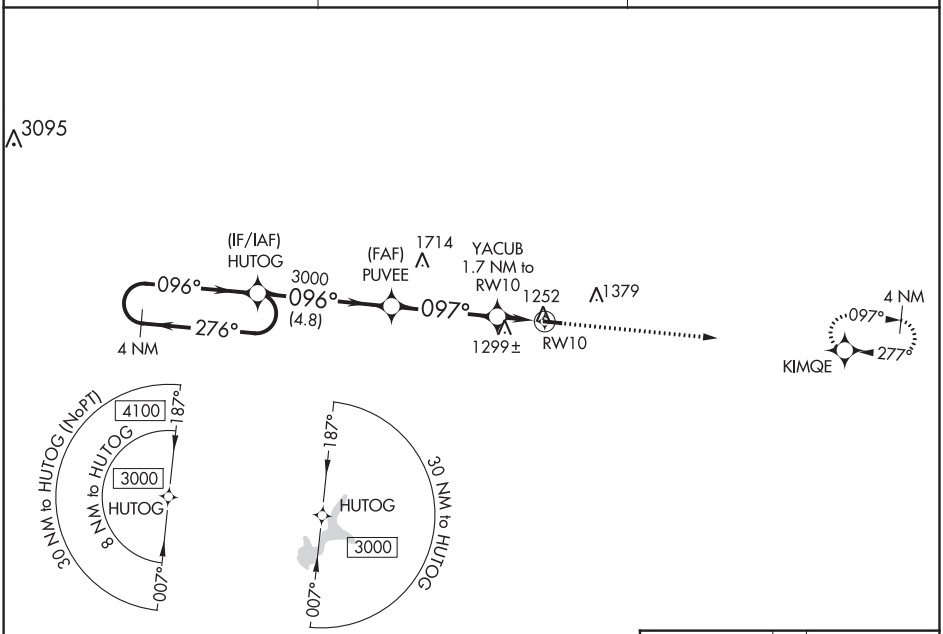

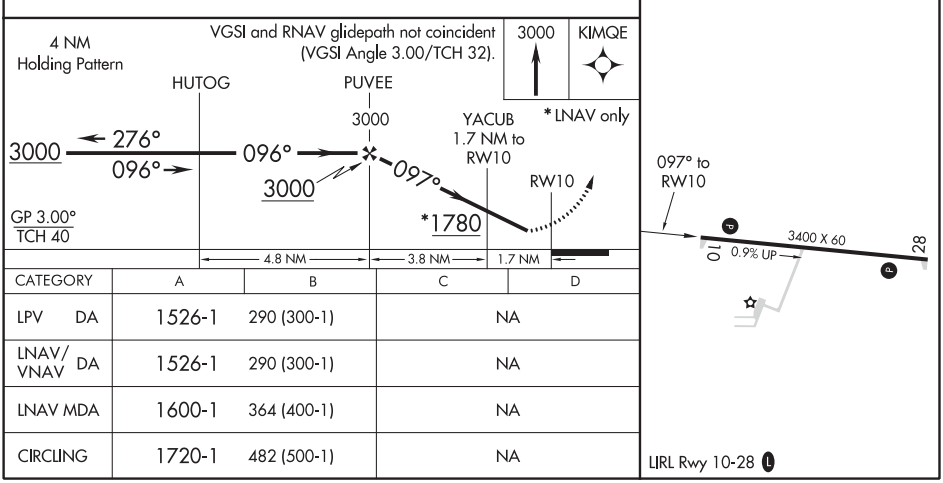

CATEGORY	A	B	C	D
LPV DA	1526-1	290 (300-1)	NA	
LNAV/VNAV DA	1526-1	290 (300-1)	NA	
LNAV MDA	1600-1	364 (400-1)	NA	
CIRCLING	1720-1	482 (500-1)	NA	

EC-3, 10 SEP 2020 to 05 NOV 2020

EC-3, 10 SEP 2020 to 05 NOV 2020

NEILLSVILLE, WISCONSIN

AL-6508 (FAA)

20198

RNAV (GPS) RWY 28
NEILLSVILLE MUNI (VIQ)

APP CRS	Rwy ldg	3400
277°	TDZE	1237
	Apt Elev	1238

RNP APCH.

NA — Rwy 28 helicopter visibility reduction below ¾ SM NA. Use Marshfield altimeter setting; when not received, use Wisconsin Rapids altimeter setting and increase all MDA 80 feet.

MISSED APPROACH: Climb to 3000 direct HUTOG and hold.

MFI ASOS	MINNEAPOLIS CENTER	UNICOM
121.575	124.4 317.7	122.8 (CTAF) L

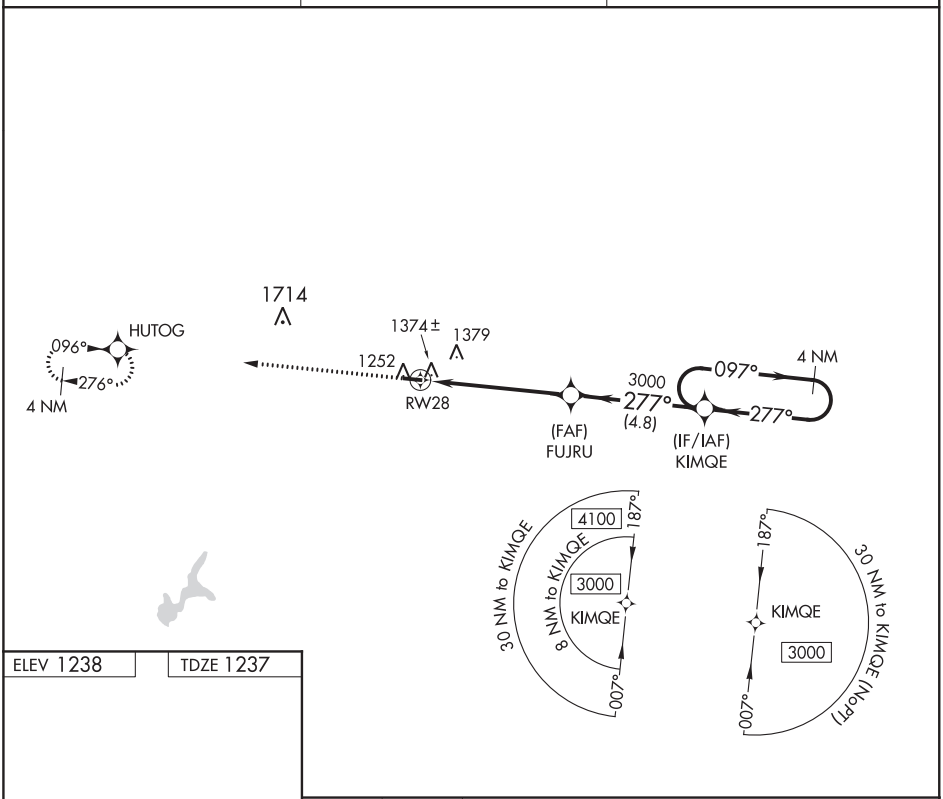

ELEV 1238 | TDZE 1237

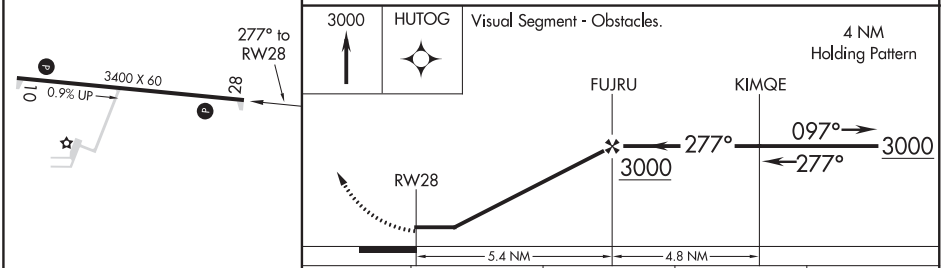

CATEGORY	A	B	C	D
LNAV MDA	1680-1 443 (500-1)		NA	
CIRCLING	1720-1 482 (500-1)		NA	

LIRL Rwy 10-28 L

EC-3, 10 SEP 2020 to 05 NOV 2020

EC-3, 10 SEP 2020 to 05 NOV 2020

WAAS	APP CRS	Rwy ldg	3600
CH 99625	144°	TDZE	977
W14A		Apt Elev	992

RNAV (GPS) RWY 14
NEW HOLSTEIN MUNI (8D1)

RNP APCH.

NA

Rwy 14 helicopter visibility reduction below ¾ SM NA. Baro-VNAV NA.
Use Oshkosh altimeter setting, when not received use Appleton altimeter setting.

MISSED APPROACH: Climb to 1500 then climbing right turn to 3000 direct WISGA and hold.

OSH ASOS	MILWAUKEE APP CON	UNICOM
125.9	127.0 263.075	123.0 (CTAF) L

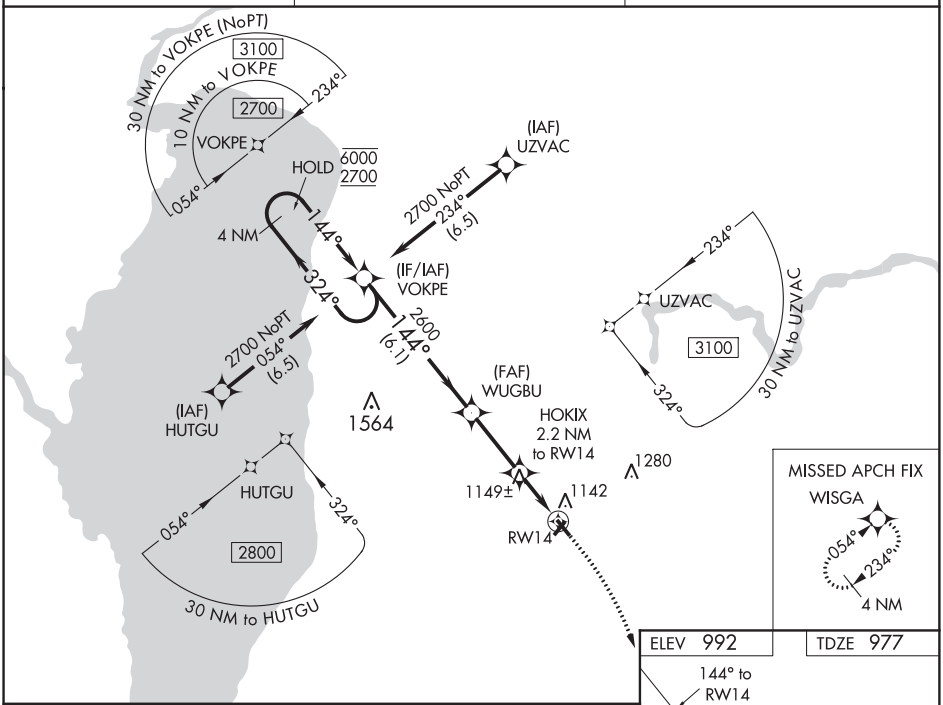

ELEV 992 TDZE 977

VGSI and RNAV glidepath not coincident (VGSI Angle 3.20/TCH 27).

1500 3000 WISGA

* LNAV only.

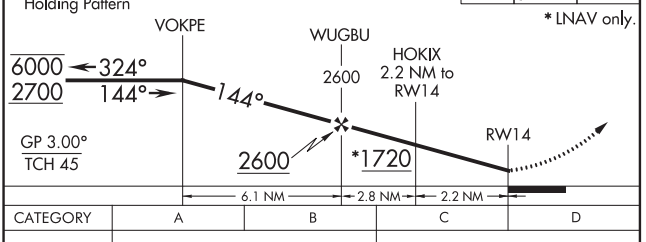

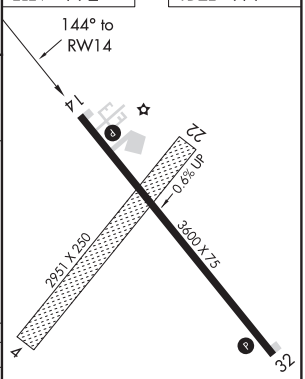

CATEGORY	A	B	C	D
LPV DA	1358-1⅛ 381 (400-1⅛)		NA	
LNAV/VNAV DA	1390-1¼ 413 (400-1¼)		NA	
LNAV MDA	1480-1 503 (500-1)		NA	

REIL Rwys 14 and 32 L
MIRL Rwy 14-32 L

EC-3, 10 SEP 2020 to 05 NOV 2020

EC-3, 10 SEP 2020 to 05 NOV 2020

NEW HOLSTEIN, WISCONSIN

AL-6665 (FAA)

19283

RNAV (GPS) RWY 32
NEW HOLSTEIN MUNI (8D1)

WAAS CH 58225 W32A	APP CRS 324°	Rwy ldg 3600 TDZE 977 Apt Elev 992

RNP APCH.

NA — Circling NA to Rwys 4 and 22. Rwy 32 helicopter visibility reduction below 1 SM NA. Baro-VNAV NA. Use Oshkosh altimeter setting, when not received use Appleton altimeter setting. Straight-in Rwy 32 NA at night, Circling Rwy 32 NA at night.

MISSED APPROACH: Climb to 1500 then climbing left turn to 3000 direct WISGA and hold.

OSH ASOS	MILWAUKEE APP CON	UNICOM
125.9	127.0 263.075	123.0 (CTAF) L

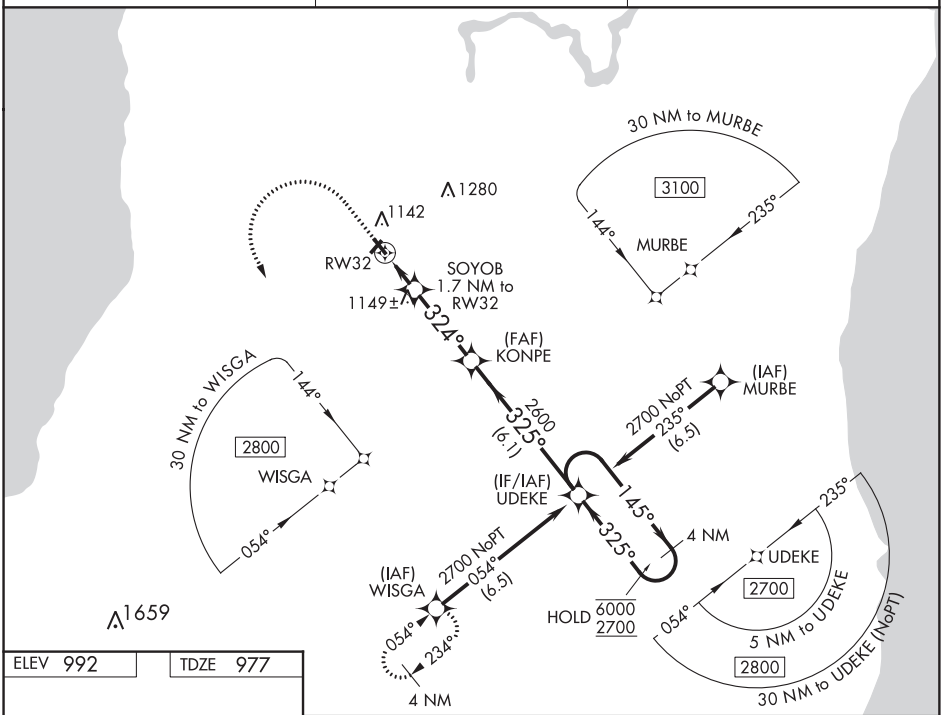

ELEV 992 | TDZE 977

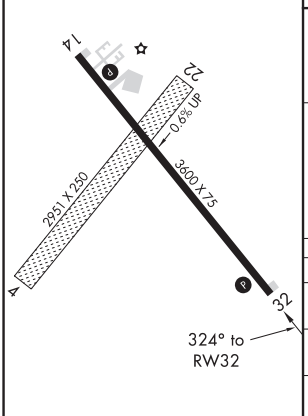

REIL Rwys 14 and 32 L
MIRL Rwy 14-32 L

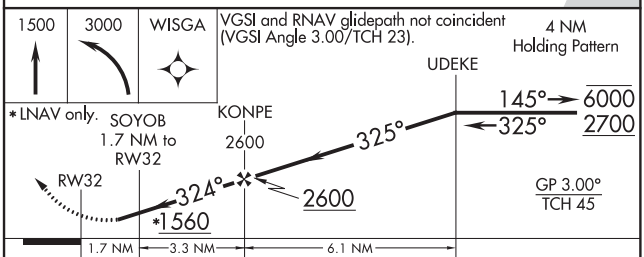

CATEGORY		A	B	C	D
LPV	DA	1376-1⅜ 399 (400-1⅜)		NA	
LNAV/VNAV	DA	1509-1⅞ 532 (600-1⅞)		NA	
LNAV MDA		1480-1 503 (500-1)		NA	
CIRCLING		1540-1 548 (600-1)		NA	

EC-3, 10 SEP 2020 to 05 NOV 2020

EC-3, 10 SEP 2020 to 05 NOV 2020

WAAS CH 78329 W14A	APP CRS 140°	Rwy ldg 3688 TDZE 908 Apt Elev 908

RNAV (GPS) RWY 14
MAUSTON-NEW LISBON UNION (82C)

RNP APCH.

NA Use Volk Field altimeter setting; when not received use Wisconsin Dells altimeter setting and increase all MDA 60 feet and all Cat C visibilities ¼ mile. Procedure NA at night. Helicopter visibility reduction below 1 SM NA.

MISSED APPROACH: Climb to 1500 then climbing right turn to 4000 direct FAPKO and hold.

AWOS-3	VOLK APP CON ★	CTAF
123.925	135.25 244.875	122.9 L

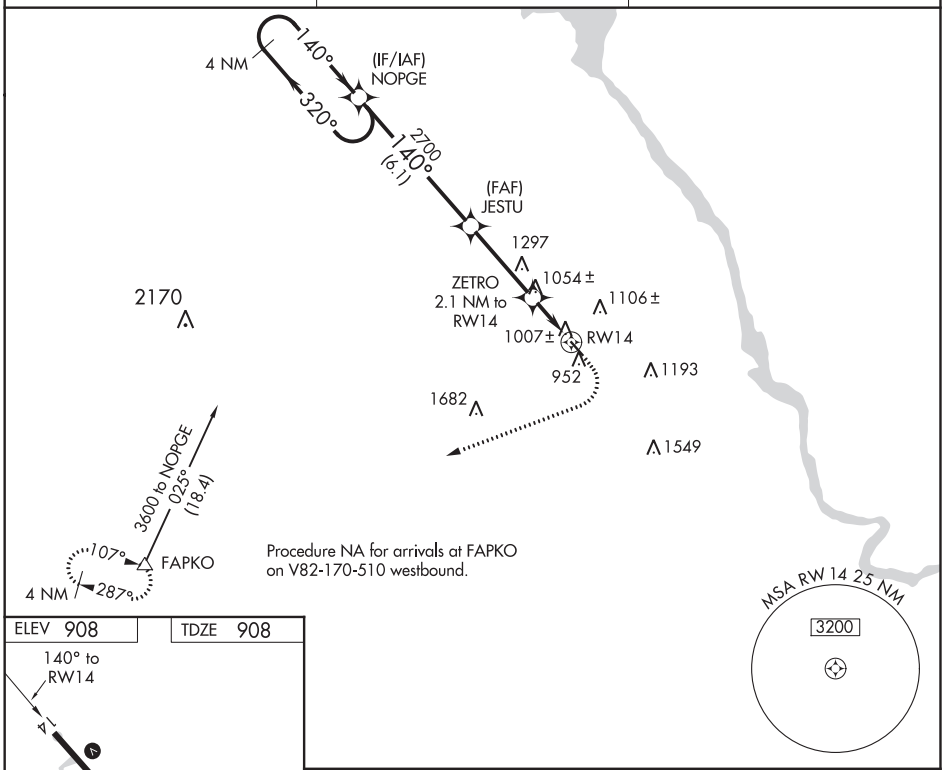

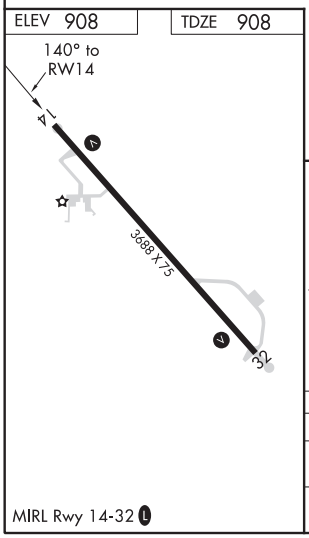

MIRL Rwy 14-32 L

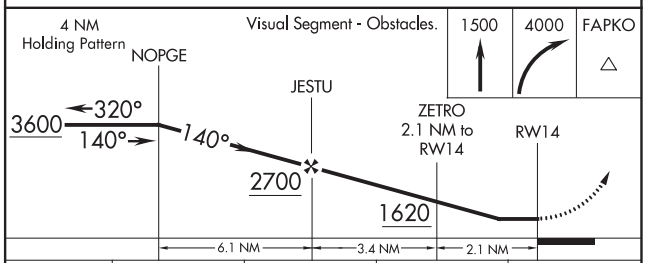

CATEGORY	A	B	C	D
LP MDA	1280-1 372 (400-1)			NA
LNAV MDA	1340-1 432 (500-1)		1340-1¼ 432 (500-1¼)	NA

EC-3, 10 SEP 2020 to 05 NOV 2020

EC-3, 10 SEP 2020 to 05 NOV 2020

NEW LISBON, WISCONSIN | AL-9008 (FAA) | 20198

RNAV (GPS) RWY 32
MAUSTON-NEW LISBON UNION (82C)

WAAS CH 49129 W32A	APP CRS 320°	Rwy ldg 3688 / TDZE 905 / Apt Elev 908

RNP APCH.

Use Volk Field altimeter setting; when not received use Wisconsin Dells altimeter setting and increase all MDA 60 feet and all Cat C visibilities ¼ mile. Procedure NA at night. Helicopter visibility reduction below 1 SM NA.

MISSED APPROACH: Climb to 1500 then climbing left turn to 4000 direct FAPKO and hold.

AWOS-3	VOLK APP CON ★	CTAF
123.925	135.25 244.875	122.9 L

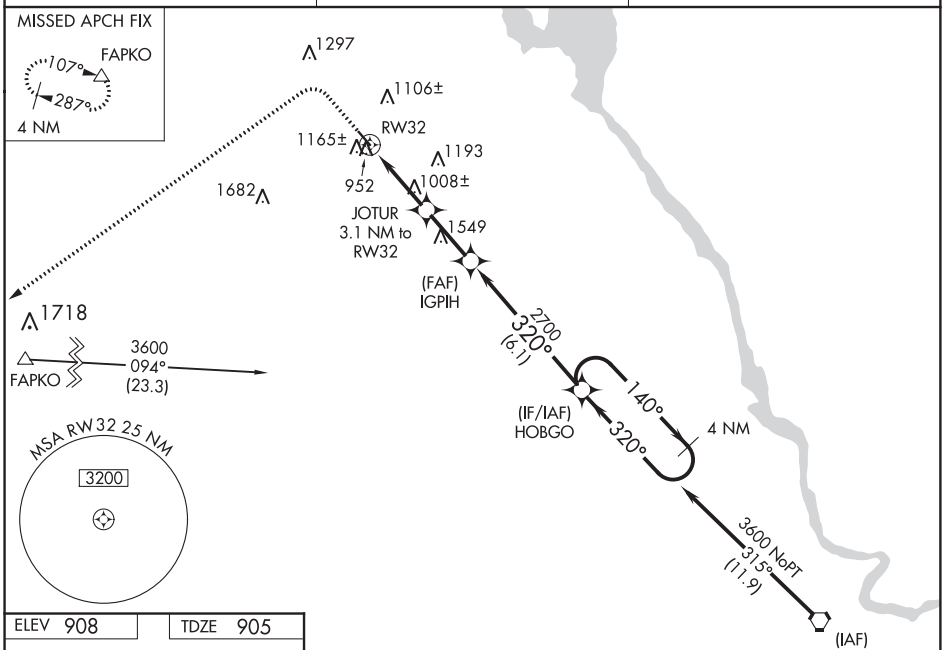

ELEV 908 | TDZE 905

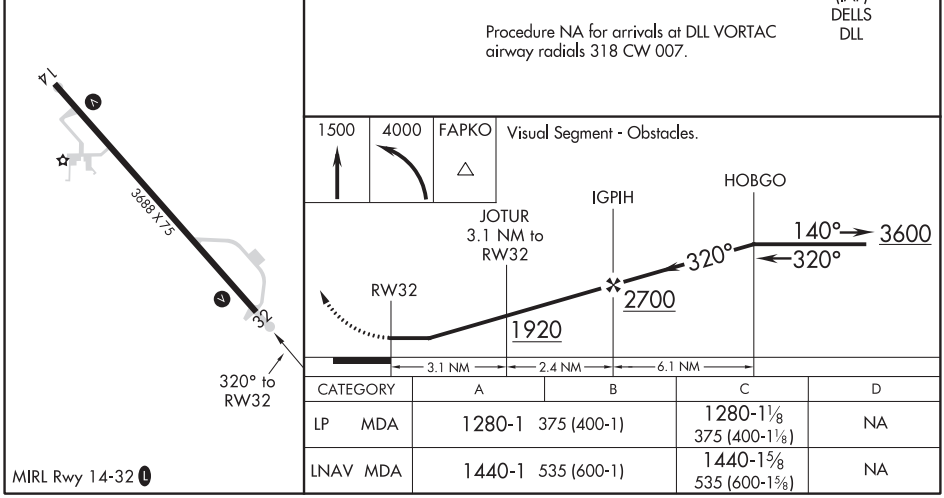

CATEGORY	A	B	C	D
LP MDA	1280-1 375 (400-1)		1280-1⅛ 375 (400-1⅛)	NA
LNAV MDA	1440-1 535 (600-1)		1440-1⅝ 535 (600-1⅝)	NA

MIRL Rwy 14-32 L

EC-3, 10 SEP 2020 to 05 NOV 2020

EC-3, 10 SEP 2020 to 05 NOV 2020

WAAS CH 82425 W14A	APP CRS 141°	Rwy ldg 5507 TDZE 998 Apt Elev 998

RNAV (GPS) RWY 14
NEW RICHMOND RGNL (RNH)

RNP APCH.

Baro-VNAV NA when using Osceola altimeter setting. For uncompensated Baro-VNAV systems, LNAV/VNAV NA below -16°C (4°F) or above 37°C (98°F). Rwy 14 helicopter visibility reduction below ¾ SM NA. When local altimeter setting not received, use Osceola altimeter setting and increase all DA/MDA 40 feet; Circling visibility Cats C and D ¼ SM.

MISSED APPROACH: Climb to 3500 direct WUNTA and hold.

AWOS-3	MINNEAPOLIS APP CON	GCO	UNICOM
120.0	121.2 335.65	121.725	122.975 (CTAF) L

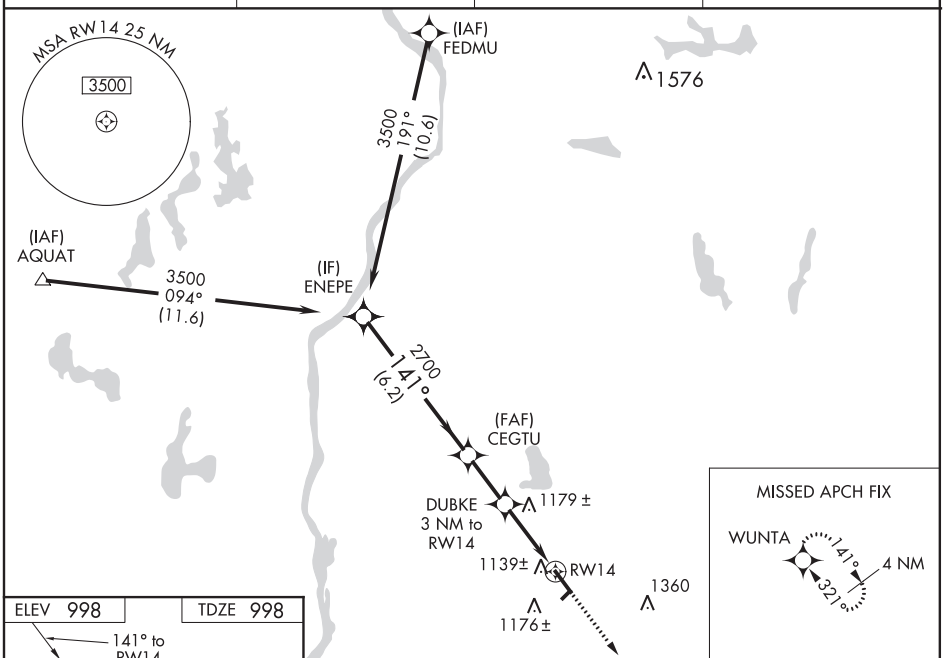

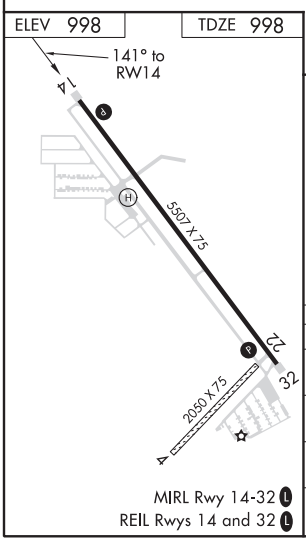

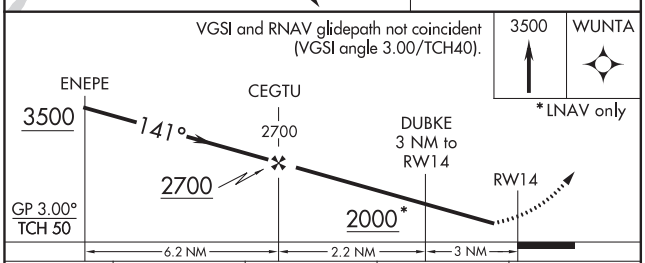

CATEGORY	A	B	C	D
LPV DA	1272-1 274 (300-1)			
LNAV/VNAV DA	1320-1 322 (400-1)			
LNAV MDA	1440-1 442 (500-1)		1440-1⅜ 442 (500-1⅜)	
C CIRCLING	1540-1 542 (600-1)		1660-1¾ 662 (700-1¾)	1660-2 662 (700-2)

EC-3, 10 SEP 2020 to 05 NOV 2020
EC-3, 10 SEP 2020 to 05 NOV 2020

NEW RICHMOND, WISCONSIN AL-6578 (FAA) 19115

WAAS CH 86525 W32A	APP CRS 321°	Rwy ldg 5507 TDZE 996 Apt Elev 998

RNAV (GPS) RWY 32
NEW RICHMOND RGNL (RNH)

RNP APCH.

Baro-VNAV NA when using Osceola altimeter setting. For uncompensated Baro-VNAV systems, LNAV/VNAV NA below -16°C (4°F) or above 37°C (98°F). Rwy 32 helicopter visibility reduction below ¾ SM NA. When local altimeter setting not received, use Osceola altimeter setting and increase all DA/MDA 40 feet; increase LNAV visibility Cats C and D ⅛ SM and Circling Cats C and D ¼ SM. Circling to Rwy 4, 22 NA.

MISSED APPROACH: Climb to 3500 direct ENEPE and hold.

AWOS-3	MINNEAPOLIS APP CON	GCO	UNICOM
120.0	121.2 335.65	121.725	122.975 (CTAF) L

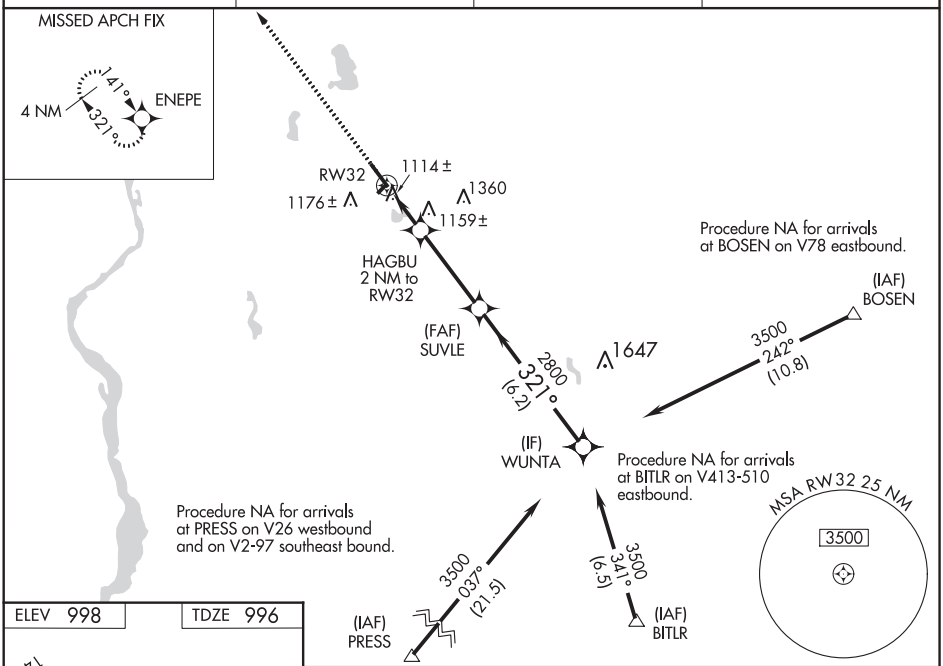

ELEV 998 TDZE 996

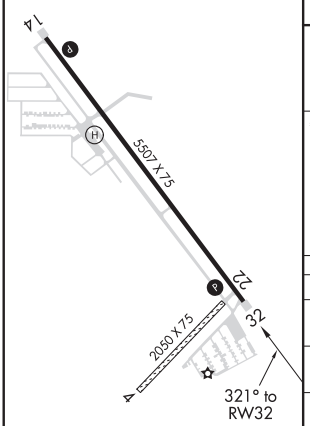

MIRL Rwy 14-32 L
REIL Rwys 14 and 32 L

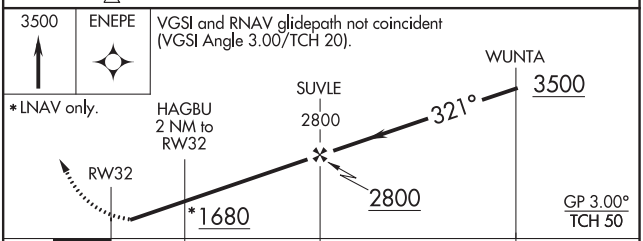

CATEGORY	A	B	C	D
LPV DA	1246-1 250 (300-1)			
LNAV/VNAV DA	1295-1 299 (300-1)			
LNAV MDA	1420-1 424 (500-1)		1420-1¼ 424 (500-1¼)	
C CIRCLING	1540-1 542 (600-1)		1660-1¾ 662 (700-1¾)	1660-2 662 (700-2)

EC-3, 10 SEP 2020 to 05 NOV 2020

EC-3, 10 SEP 2020 to 05 NOV 2020

NEW RICHMOND, WISCONSIN
Amdt 2C 08NOV18

45°09′N-92°32′W

NEW RICHMOND RGNL (RNH)
RNAV (GPS) RWY 32

WAAS CH 99629 W11A	APP CRS 112°	Rwy ldg 3198 TDZE 604 Apt Elev 604

RNAV (GPS) RWY 11
OCONTO-J DOUGLAS BAKE MUNI (OCQ)

NA

Use Menominee, MI altimeter setting; when not received, use Green Bay altimeter setting and increase all DA/MDA 40 feet; increase Circling Cat C visibility ⅛ mile. Procedure NA at night. DME/DME RNP-0.3 NA. Visibility reduction by helicopters NA.

MISSED APPROACH: Climb to 3200 direct WUKIK and hold.

AWOS-3	MNM AWOS-3PT	GREEN BAY APP CON ★	UNICOM
120.925	109.6	120.3 338.2	122.8 (CTAF) L

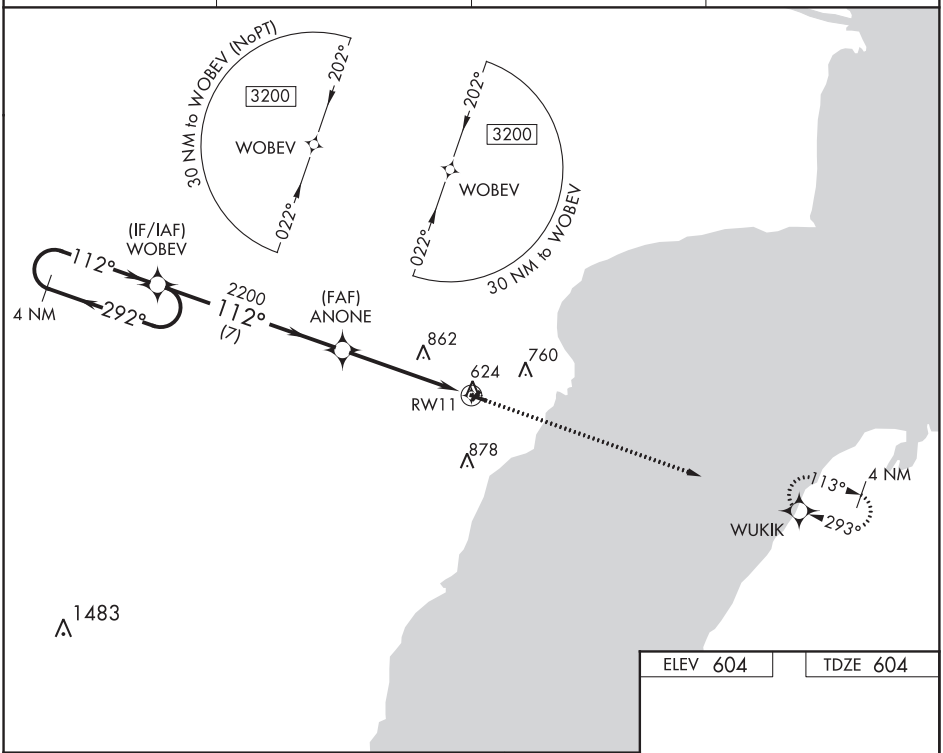

ELEV 604 TDZE 604

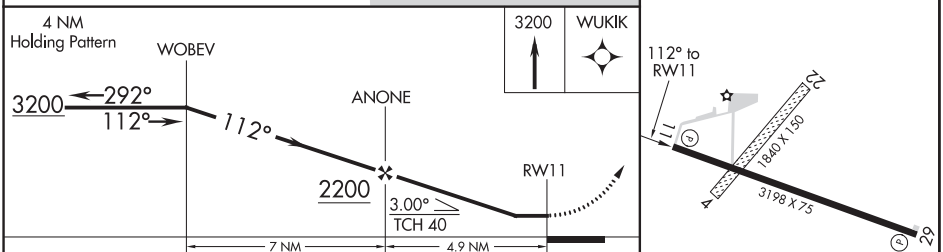

CATEGORY	A	B	C	D
LP MDA	1200-1 596 (600-1)		1200-1¾ 596 (600-1¾)	NA
LNAV MDA	1220-1 616 (700-1)		1220-1¾ 616 (700-1¾)	NA
CIRCLING	1220-1 616 (700-1)		1240-1¾ 636 (700-1¾)	NA

REIL Rwys 11 and 29
MIRL Rwy 11-29 L

EC-3, 10 SEP 2020 to 05 NOV 2020

EC-3, 10 SEP 2020 to 05 NOV 2020

OCONTO, WISCONSIN | AL-6337 (FAA) | 19283

APP CRS	Rwy ldg	3198
293°	TDZE	604
	Apt Elev	604

RNAV (GPS) RWY 29

OCONTO-J DOUGLAS BAKE MUNI (OCQ)

Use Menominee altimeter setting; when not received, use Green Bay altimeter setting and increase all MDA 40 feet; increase LNAV/Circling Cat C visibility ¼ mile. Procedure NA at night. DME/DME RNP-0.3 NA. Visibility reduction by helicopters NA.

NA

MISSED APPROACH: Climb to 3200 direct WOBEV and hold.

AWOS-3	MNM AWOS-3PT	GREEN BAY APP CON ★	UNICOM
120.925	109.6	120.3 338.2	122.8 (CTAF) L

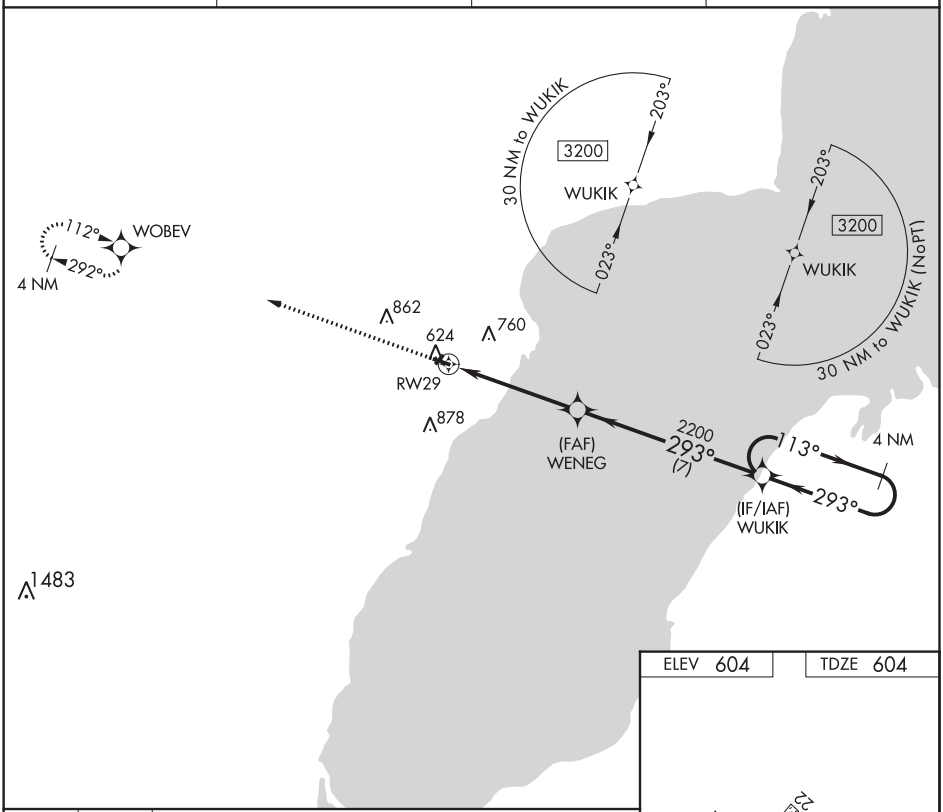

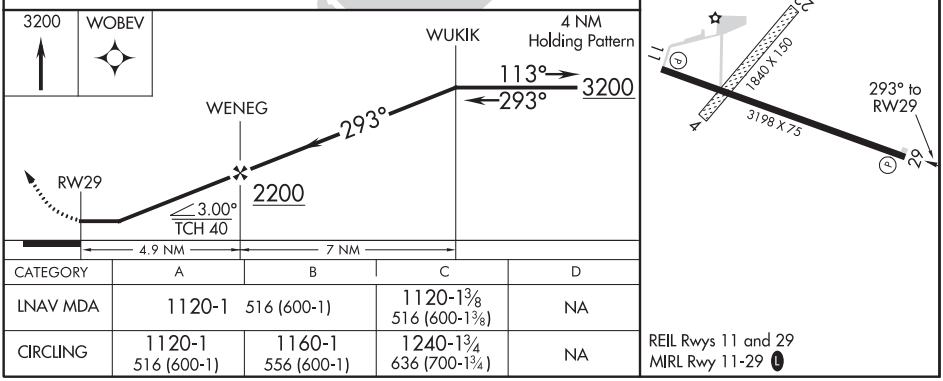

CATEGORY	A	B	C	D
LNAV MDA	1120-1 516 (600-1)		1120-1⅜ 516 (600-1⅜)	NA
CIRCLING	1120-1 516 (600-1)	1160-1 556 (600-1)	1240-1¾ 636 (700-1¾)	NA

EC-3, 10 SEP 2020 to 05 NOV 2020

EC-3, 10 SEP 2020 to 05 NOV 2020

APP CRS	Rwy ldg	3598
039°	TDZE	472
	Apt Elev	482

RNAV (GPS) RWY 4
OLNEY-NOBLE (OLY)

RNP APCH.

Rwy 4 helicopter visibility reduction below ¾ SM NA. When local altimeter setting not received, use Evansville Rgnl altimeter setting and increase all MDA 140 feet and increase LNAV Cat C/D and Circling Cat C/D visibility ½ mile.

MISSED APPROACH: Climbing right turn to 3000 direct HOGTU and hold.

AWOS-3	KANSAS CITY CENTER	UNICOM
119.275	124.3 269.15	123.0 (CTAF) L

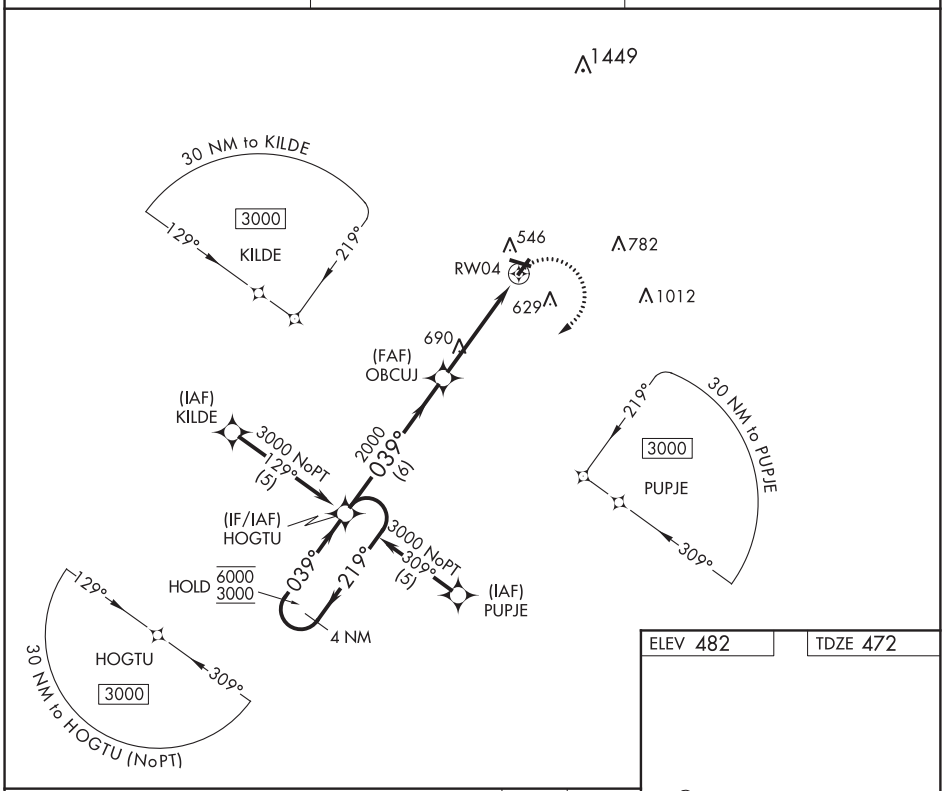

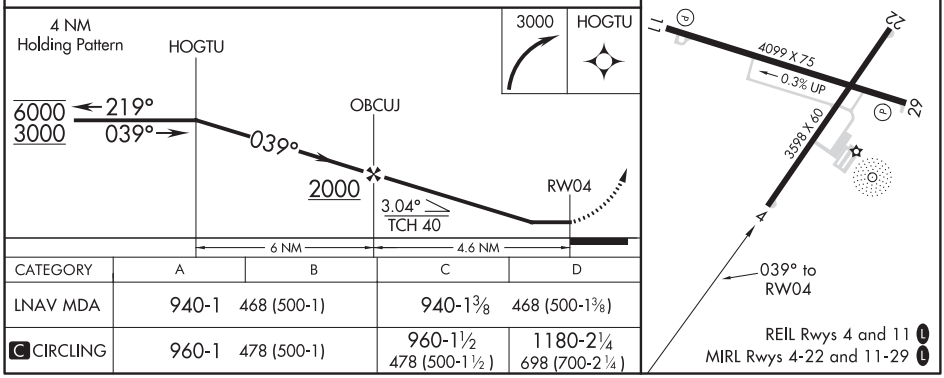

CATEGORY	A	B	C	D
LNAV MDA	940-1 468 (500-1)		940-1⅜ 468 (500-1⅜)	
C CIRCLING	960-1 478 (500-1)		960-1½ 478 (500-1½)	1180-2¼ 698 (700-2¼)

EC-3, 10 SEP 2020 to 05 NOV 2020

EC-3, 10 SEP 2020 to 05 NOV 2020

OLNEY-NOBLE, ILLINOIS AL-5428 (FAA) 20086

WAAS CH 82231 W11A	APP CRS 110°	Rwy ldg 4099 TDZE 482 Apt Elev 482

RNAV (GPS) RWY 11
OLNEY-NOBLE (OLY)

RNP APCH.

Baro-VNAV NA when using Evansville altimeter setting. For uncompensated Baro-VNAV systems, LNAV/VNAV NA below -15°C or above 54°C. When local altimeter setting not received, use Evansville altimeter setting and increase all DAs 126 feet, MDAs 140 feet; increase LNAV/VNAV all Cats visibility ⅛ SM, LNAV Cat C/D ⅜ SM and Circling Cat C ¼ SM and Cat D ½ SM.

MISSED APPROACH: Climb to 1500 then climbing right turn to 3000 direct FOYWU and hold.

AWOS-3	KANSAS CITY CENTER	UNICOM
119.275	124.3 269.15	123.0 (CTAF) L

EC-3, 10 SEP 2020 to 05 NOV 2020

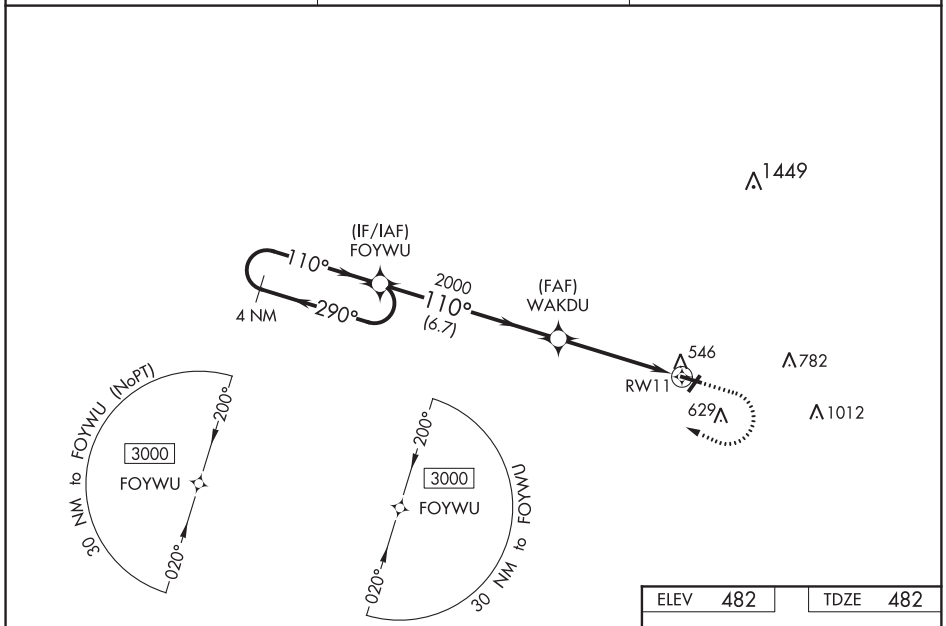

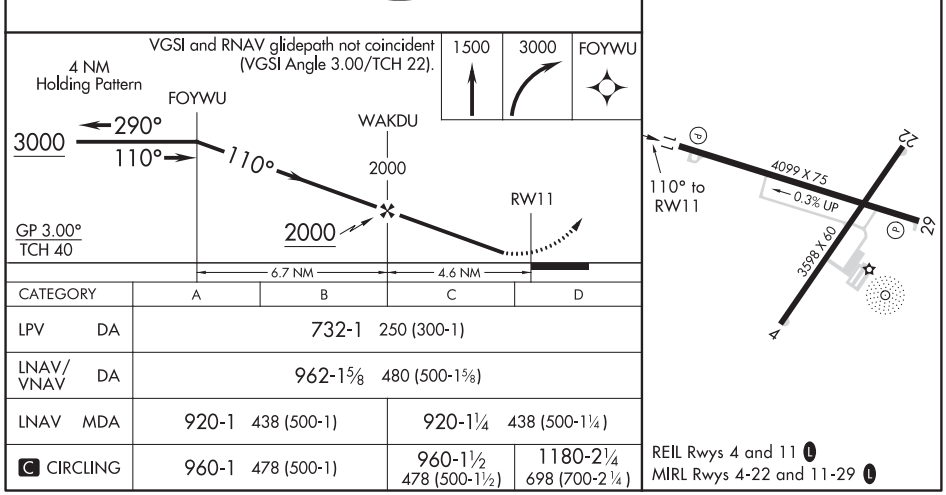

CATEGORY		A	B	C	D
LPV	DA	732-1 250 (300-1)			
LNAV/VNAV	DA	962-1⅝ 480 (500-1⅝)			
LNAV	MDA	920-1 438 (500-1)		920-1¼ 438 (500-1¼)	
C CIRCLING		960-1 478 (500-1)		960-1½ 478 (500-1½)	1180-2¼ 698 (700-2¼)

REIL Rwys 4 and 11 L
MIRL Rwys 4-22 and 11-29 L

LOC/DME I-LZW	APP CRS	Rwy ldg 4099
110.5	110°	TDZE 482
Chan 42		Apt Elev 482

LOC RWY 11
OLNEY-NOBLE (OLY)

T
A NA

When local altimeter setting not received, use Evansville altimeter setting and increase all MDAs 140 feet, increase S-11 visibility Cat C/D ⅜ SM, Circling Cat C ¼ SM and Cat D ½ SM.
VDP NA with Evansville altimeter setting.

MISSED APPROACH: Climbing right turn to 2400 on heading 290° and on SAM VOR/DME R-313 to ALAKE INT/I-LZW LOC/DME 14.8 DME and hold.

AWOS-3	KANSAS CITY CENTER	UNICOM
119.275	124.3 269.15	123.0 (CTAF) L

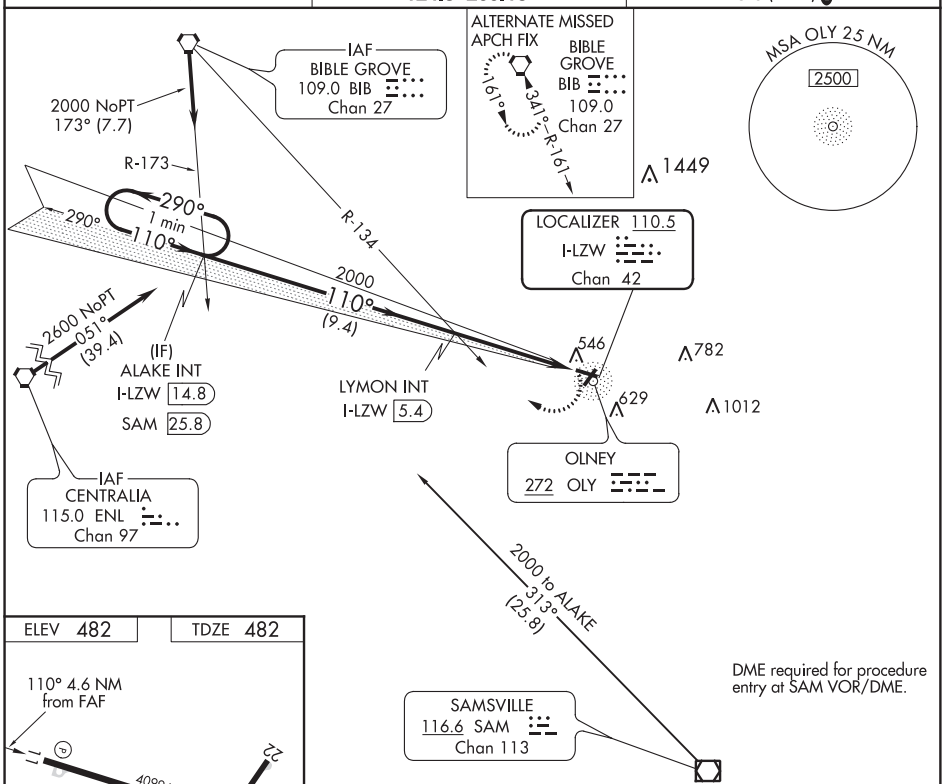

DME required for procedure entry at SAM VOR/DME.

ELEV 482	TDZE 482

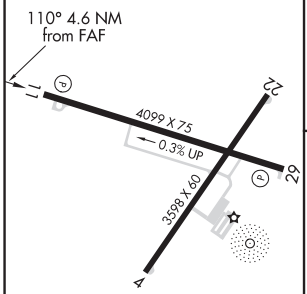

REIL Rwys 4 and 11 L
MIRL Rwys 4-22 and 11-29 L

FAF to MAP 4.6 NM					
Knots	60	90	120	150	180
Min:Sec	4:36	3:04	2:18	1:50	1:32

VGSI and descent angles not coincident (VGSI Angle 3.00/TCH 22).

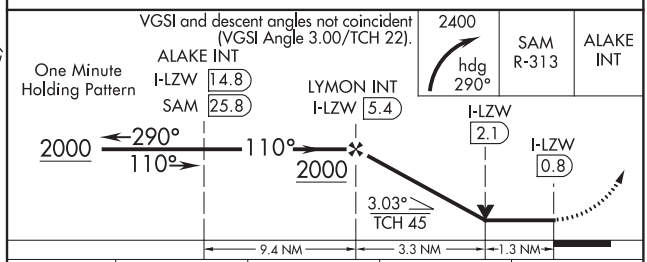

CATEGORY	A	B	C	D
S-11	920-1	438 (500-1)	920-1¼	438 (500-1¼)
C CIRCLING	960-1	478 (500-1)	960-1½ 478 (500-1½)	1180-2¼ 698 (700-2¼)

EC-3, 10 SEP 2020 to 05 NOV 2020
EC-3, 10 SEP 2020 to 05 NOV 2020

OLNEY-NOBLE, ILLINOIS AL-5428 (FAA) 20254

NDB RWY 4
OLNEY-NOBLE (OLY)

NDB OLY	APP CRS	Rwy ldg	3598
272	048°	TDZE	472
		Apt Elev	482

Rwy 4 helicopter visibility reduction below ¾ SM NA. When local altimeter setting not received, use Evansville Rgnl altimeter setting and increase all MDA 140 feet and increase S-4 Cat C and D and Circling Cat C visibility ⅜ mile and Circling Cat D visibility ½ mile.

MISSED APPROACH: Climbing right turn to 2400 in OLY NDB holding pattern.

AWOS-3	KANSAS CITY CENTER	UNICOM
119.275	124.3 269.15	123.0 (CTAF) L

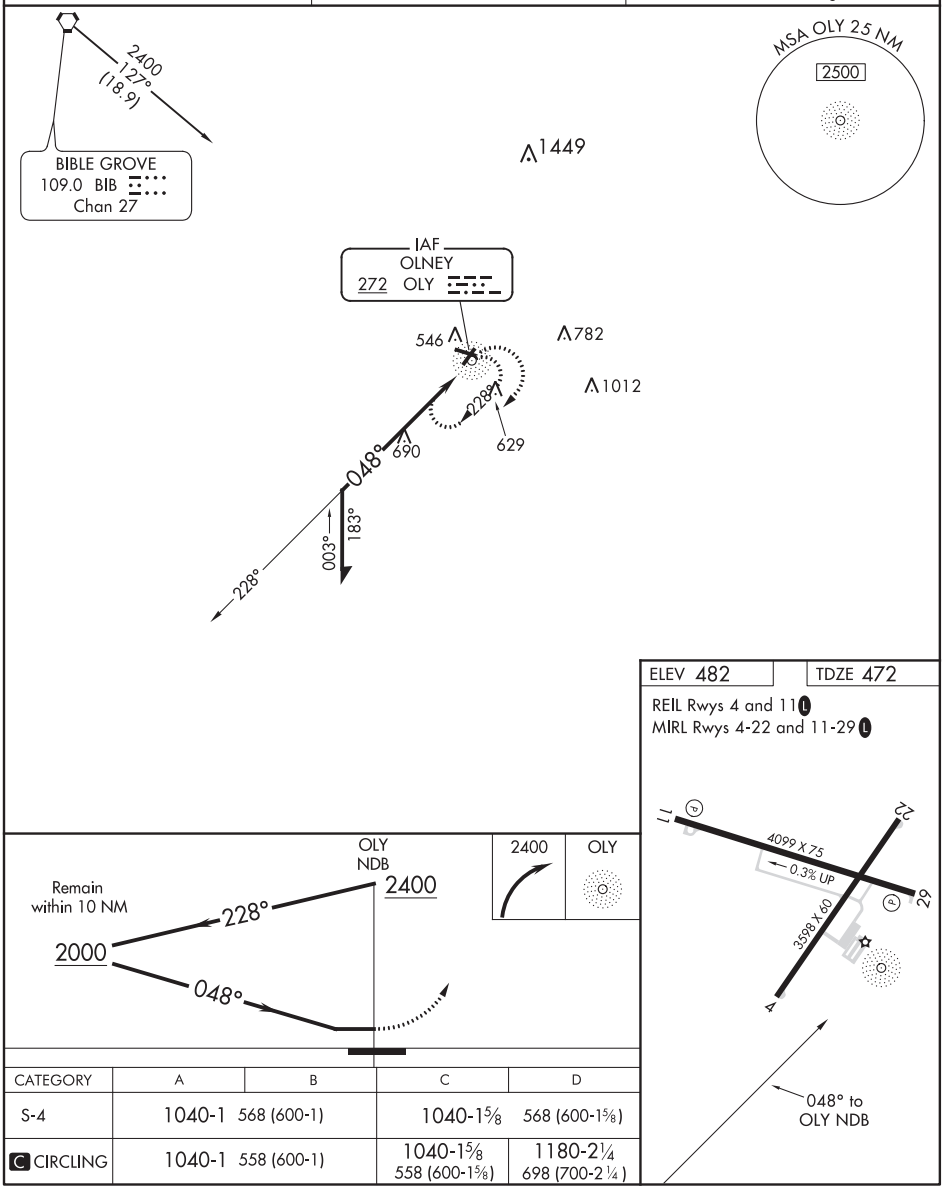

CATEGORY	A	B	C	D
S-4	1040-1 568 (600-1)		1040-1⅝ 568 (600-1⅝)	
C CIRCLING	1040-1 558 (600-1)		1040-1⅝ 558 (600-1⅝)	1180-2¼ 698 (700-2¼)

EC-3, 10 SEP 2020 to 05 NOV 2020

EC-3, 10 SEP 2020 to 05 NOV 2020

WAAS CH 69532 W10A	APP CRS 103°	Rwy ldg 5006 TDZE 897 Apt Elev 906

RNAV (GPS) RWY 10
L O SIMENSTAD MUNI (OEO)

For uncompensated Baro-VNAV systems, LNAV/VNAV NA below -16°C (4°F) or above 54°C (130°F). DME/DME RNP-0.3 NA. VDP and Baro-VNAV NA when using Anoka County-Blaine (Janes Field) altimeter setting. When local altimeter setting not received, use Anoka County-Blaine (Janes Field) altimeter setting and increase all DA 57 feet and all MDA 60 feet. Increase LPV all Cats and LNAV Cat C visibility ⅛ mile, LNAV/VNAV all Cats and Circling Cat C visibility ¼ mile. Helicopter visibility reduction below ¾ SM NA.

MISSED APPROACH: Climb to 3000 direct ECLEY and hold.

AWOS-3	MINNEAPOLIS APP CON	GCO	CTAF
119.925	121.2 335.65	121.725	122.9 L

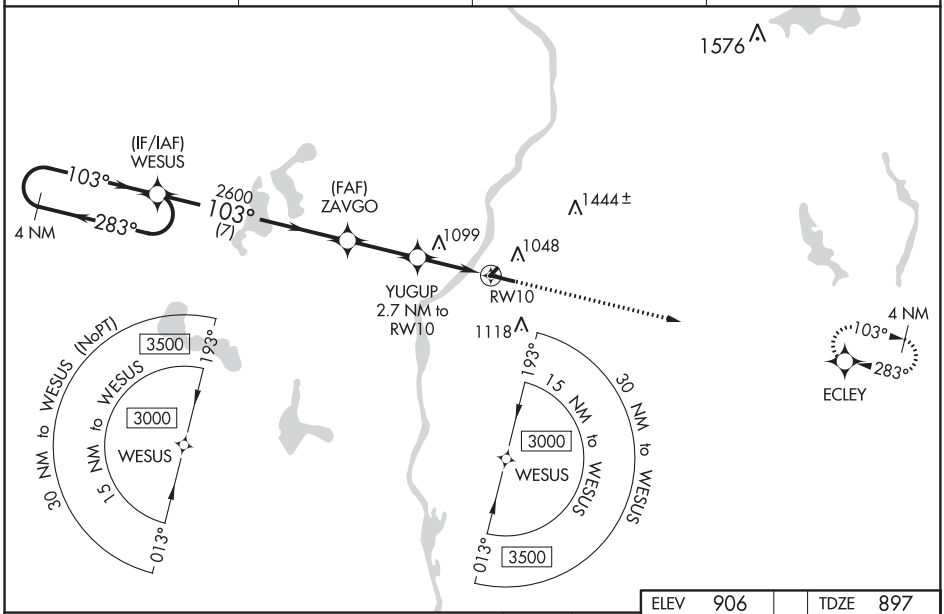

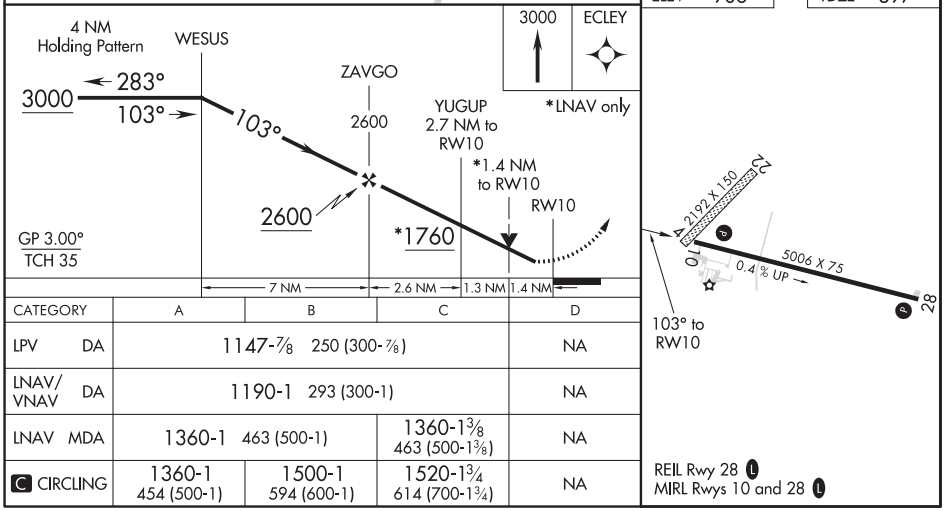

CATEGORY	A	B	C	D
LPV DA	1147-⅞ 250 (300-⅞)			NA
LNAV/VNAV DA	1190-1 293 (300-1)			NA
LNAV MDA	1360-1 463 (500-1)		1360-1⅜ 463 (500-1⅜)	NA
C CIRCLING	1360-1 454 (500-1)	1500-1 594 (600-1)	1520-1¾ 614 (700-1¾)	NA

EC-3, 10 SEP 2020 to 05 NOV 2020

EC-3, 10 SEP 2020 to 05 NOV 2020

OSCEOLA, WISCONSIN | AL-5526 (FAA) | 20086

WAAS CH 97731 W28A	APP CRS 283°	Rwy ldg 5006 TDZE 906 Apt Elev 906

RNAV (GPS) RWY 28
L O SIMENSTAD MUNI (OEO)

For uncompensated Baro-VNAV systems, LNAV/VNAV NA below -16°C (4°F) or above 54°C (130°F). DME/DME RNP-0.3 NA. VDP and Baro-VNAV NA when using Anoka County-Blaine (Janes Field) altimeter setting. Helicopter visibility reduction below ¾ SM NA. When local altimeter setting not received, use Anoka County-Blaine (Janes Field) altimeter setting and increase all DA 57 feet and all MDA 60 feet. Increase LPV all Cats visibility ⅛ mile, LNAV/VNAV all Cats, LNAV Cat C and Circling Cat C visibility ¼ mile.

MISSED APPROACH: Climb to 3000 direct WESUS and hold.

AWOS-3	MINNEAPOLIS APP CON	GCO	CTAF
119.925	121.2 335.65	121.725	122.9 L

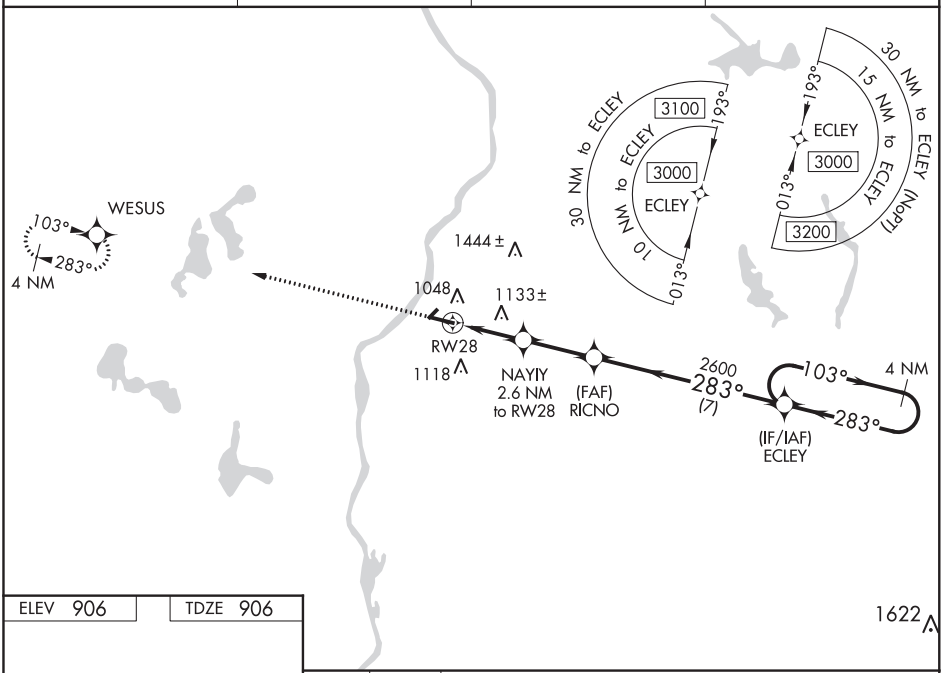

ELEV 906 | TDZE 906

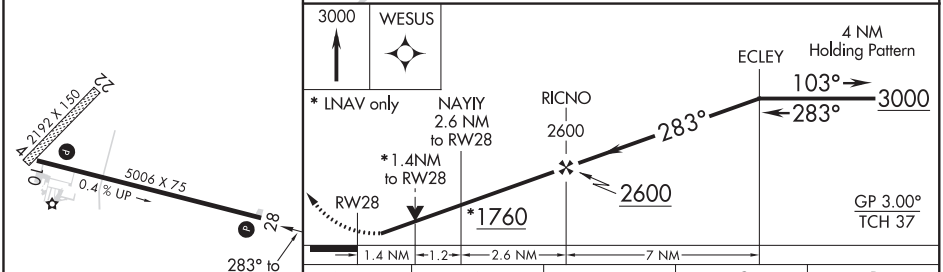

CATEGORY	A	B	C	D
LPV DA	1106-¾ 200 (200-¾)			NA
LNAV/VNAV DA	1179-⅞ 273 (300-⅞)			NA
LNAV MDA	1400-1 494 (500-1)		1400-1⅜ 494 (500-1⅜)	NA
C CIRCLING	1400-1 494 (500-1)	1500-1 594 (600-1)	1520-1¾ 614 (700-1¾)	NA

REIL Rwy 28 L
MIRL Rwys 10 and 28 L

EC-3, 10 SEP 2020 to 05 NOV 2020

EC-3, 10 SEP 2020 to 05 NOV 2020

ILS or LOC RWY 36
WITTMAN RGNL (OSH)

LOC I-OSH	APP CRS	Rwy ldg	8002
110.5	004°	TDZE	808
		Apt Elev	808

When local altimeter setting not received, use Fond Du Lac altimeter setting and increase DA 31 feet and all MDA 40 feet; increase S-LOC 36 Cat C/D and Circling Cat C/D visibilities ¼ mile. For inop MALSR when using Fond Du Lac altimeter setting, increase S-LOC 36 Cat C/D visibility to 1⅝ mile. Circling to Rwy 5, 23, and 31 NA at night.
* RVR 1800 authorized with the use of FD or AP or HUD to DA, NA when using Fond Du Lac altimeter setting.

MALSR

MISSED APPROACH: Climb to 1300 then climbing right turn to 3000 on OSH R-111 to LEWKO INT/OSH 15 DME and hold.

ATIS	MILWAUKEE APP CON	OSHKOSH TOWER *	GND CON	UNICOM
125.9	127.0 263.075	118.5 (CTAF) L 290.9	132.3	122.95

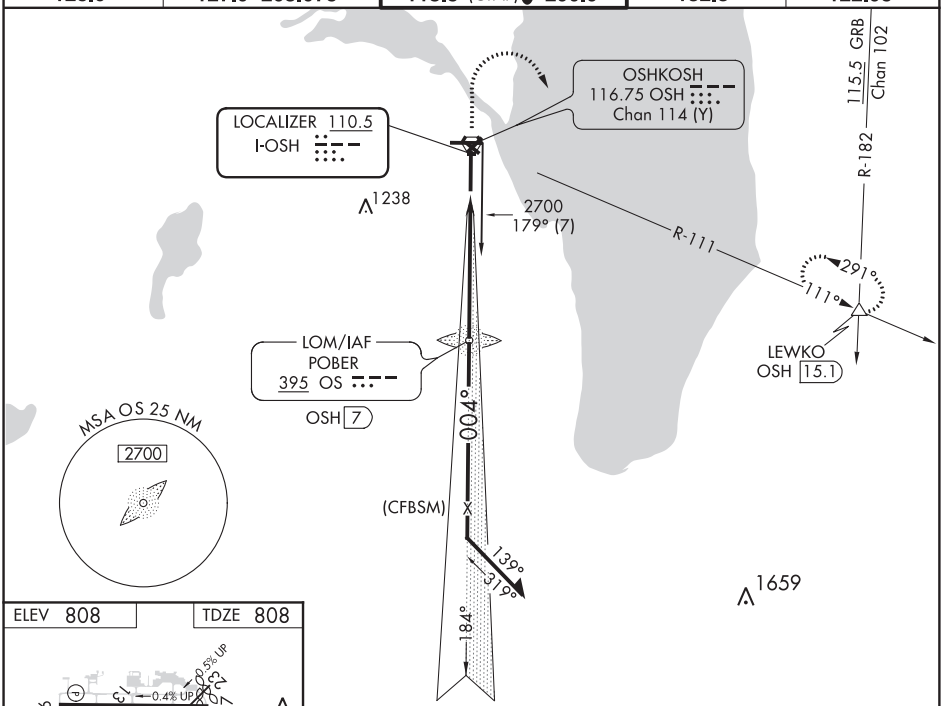

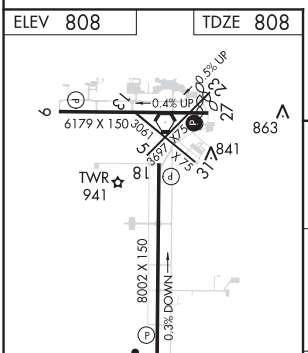

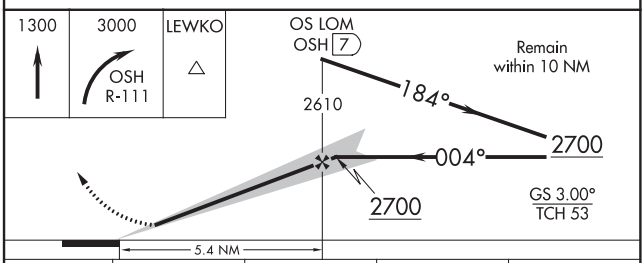

FAF to MAP 5.4 NM					
Knots	60	90	120	150	180
Min:Sec	5:24	3:36	2:42	2:10	1:48

CATEGORY	A	B	C	D
S-ILS 36 *	1008/24 200 (200-½)			
S-LOC 36	1340/24 532 (600-½)		1340/55 532 (600-1)	
C CIRCLING	1340-1 532 (600-1)		1360-1½ 552 (600-1½)	1440-2 632 (700-2)

OSHKOSH, WISCONSIN

AL-730 (FAA)

19339

WAAS CH 86734 W09A	APP CRS 093°	Rwy ldg 5648 TDZE 797 Apt Elev 808

RNAV (GPS) RWY 9

WITTMAN RGNL (OSH)

RNP APCH.

VDP and Baro-VNAV NA with using Fond Du Lac County altimeter setting. When local altimeter setting not received, use Fond Du Lac altimeter setting and increase all DA 31 feet and all MDA 40 feet; increase LPV and LNAV/VNAV all Cats visibility and LNAV Cats C/D visibility ⅛ mile, increase Circling Cat D visibility ¼ mile. Circling Rwy 5, 23, 31 NA at night. Rwy 9 helicopter visibility reduction below ¾ SM NA. For uncompensated Baro-VNAV systems, LNAV/VNAV NA below -20° C or above 54° C.

MISSED APPROACH: Climb to 3000 direct PRIMO and hold.

ATIS	MILWAUKEE APP CON	OSHKOSH TOWER ★	GND CON	UNICOM
125.9	127.0 263.075	118.5 (CTAF) L 290.9	132.3	122.95

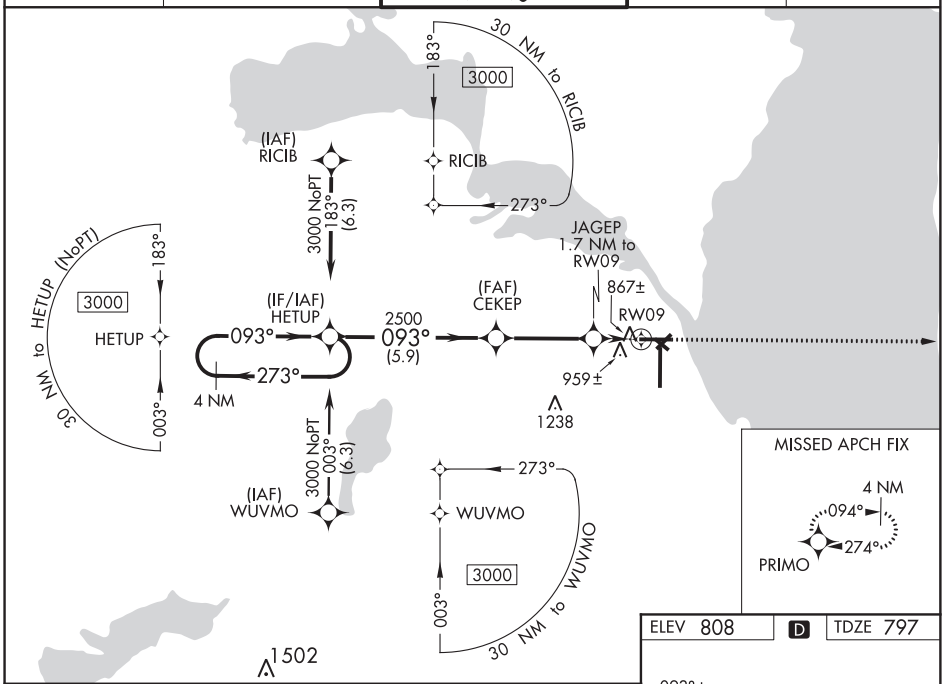

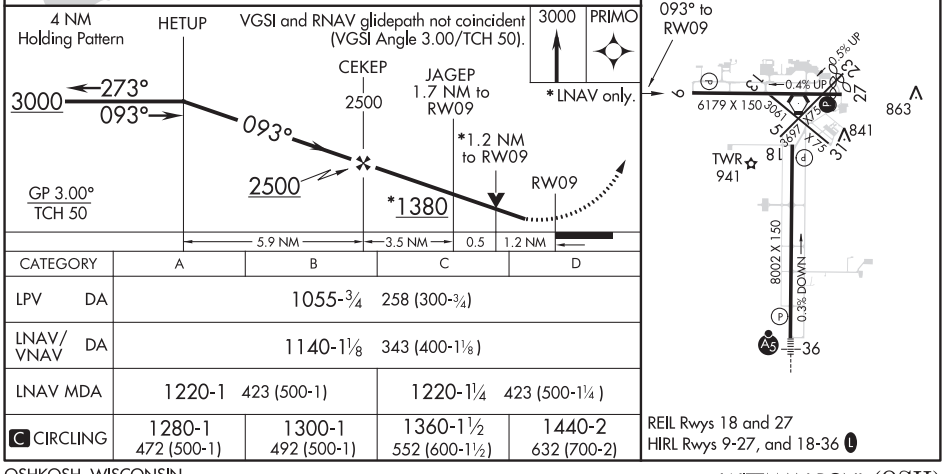

CATEGORY	A	B	C	D
LPV DA	1055-¾ 258 (300-¾)			
LNAV/VNAV DA	1140-1⅛ 343 (400-1⅛)			
LNAV MDA	1220-1 423 (500-1)		1220-1¼ 423 (500-1¼)	
C CIRCLING	1280-1 472 (500-1)	1300-1 492 (500-1)	1360-1½ 552 (600-1½)	1440-2 632 (700-2)

REIL Rwys 18 and 27
HIRL Rwys 9-27, and 18-36 L

EC-3, 10 SEP 2020 to 05 NOV 2020

EC-3, 10 SEP 2020 to 05 NOV 2020

RNAV (GPS) RWY 18
WITTMAN RGNL (OSH)

WAAS CH 58333 W18A	APP CRS 184°	Rwy ldg 8002 TDZE 794 Apt Elev 808

For uncompensated Baro-VNAV systems, LNAV/VNAV NA below -20°C (-4°F) or above 54°C (130°F). VDP and Baro-VNAV NA when using Fond Du Lac altimeter setting. When local altimeter setting not received, use Fond Du Lac altimeter setting and increase all DA 31 feet and all MDA 40 feet; increase LPV and LNAV/VNAV all Cats visibility ⅛ mile, increase LNAV Cat C/D and Circling Cat D visibility ¼ mile. Helicopter visibility reduction below ¾ SM NA. Circling to Rwy 5, 23 and 31 NA at night. DME/DME RNP-0.3 NA.

MISSED APPROACH: Climb to 2800 direct DOCEN and hold.

ATIS	MILWAUKEE APP CON	OSHKOSH TOWER ★	GND CON	UNICOM
125.9	127.0 263.075	118.5 (CTAF) L 290.9	132.3	122.95

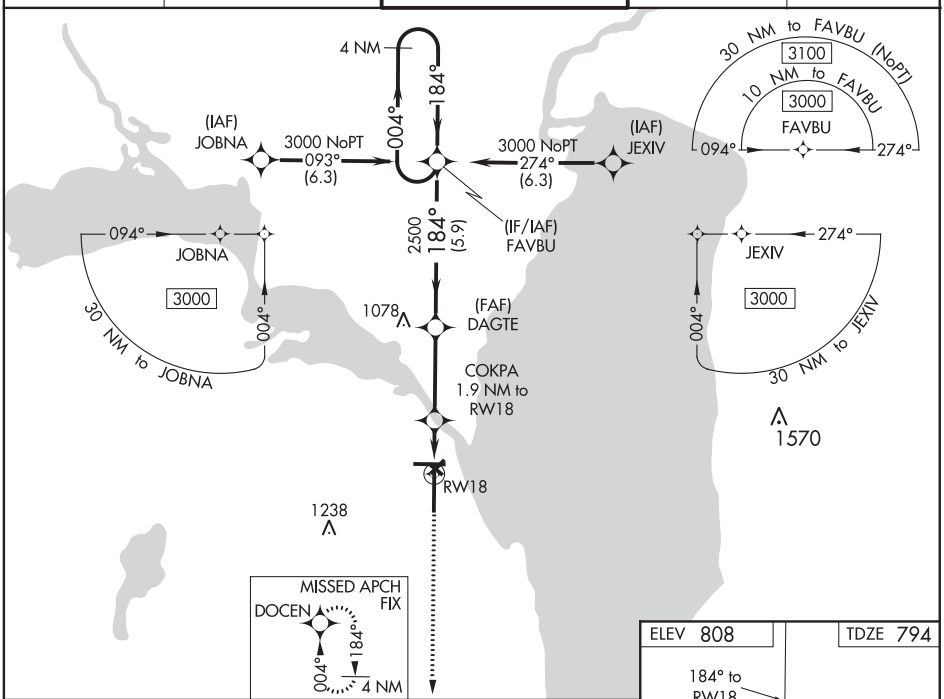

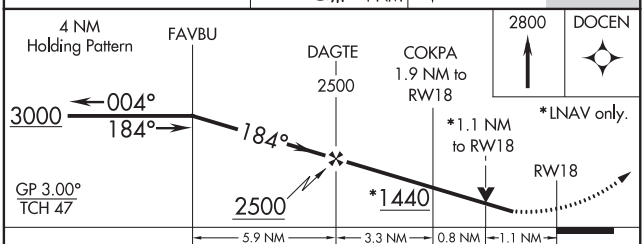

CATEGORY	A	B	C	D
LPV DA	1044-¾ 250 (300-¾)			
LNAV/VNAV DA	1122-1⅛ 328 (400-1⅛)			
LNAV MDA	1200-1 406 (400-1)		1200-1⅛ 406 (400-1⅛)	
C CIRCLING	1280-1 472 (500-1)	1300-1 492 (500-1)	1360-1½ 552 (600-1½)	1440-2 632 (700-2)

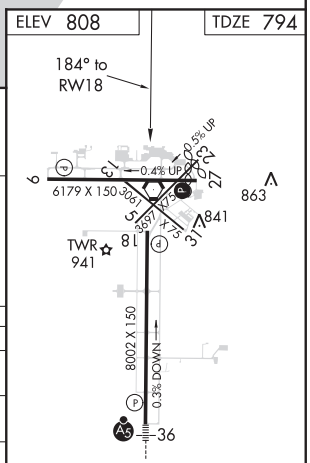

REIL Rwys 18 and 27
HIRL Rwys 9-27, and 18-36 L

EC-3, 10 SEP 2020 to 05 NOV 2020
EC-3, 10 SEP 2020 to 05 NOV 2020

OSHKOSH, WISCONSIN

AL-730 (FAA)

19339

WAAS CH 93534 W27A	APP CRS 274°	Rwy ldg 5648 TDZE 786 Apt Elev 808

RNAV (GPS) RWY 27

WITTMAN RGNL (OSH)

For uncompensated Baro-VNAV systems, LNAV/VNAV NA below -20°C (-4°F) or above 54°C (130°F). DME/DME RNP-0.3 NA. When local altimeter setting not received, use Fond Du Lac altimeter setting and increase all DA 31 feet and all MDA 40 feet; increase LPV and LNAV/VNAV all Cats visibility and LNAV Cats C and D visibility ⅛ mile, increase Circling Cat D ¼ mile. Baro-VNAV and VDP NA with Fond Du Lac altimeter setting. Circling to Rwys 5, 23, and 31 NA at night. Helicopter visibility reduction below ¾ SM NA.

MISSED APPROACH: Climb to 3000 direct HETUP and hold.

ATIS	MILWAUKEE APP CON	OSHKOSH TOWER ★	GND CON	UNICOM
125.9	127.0 263.075	118.5 (CTAF) L 290.9	132.3	122.95

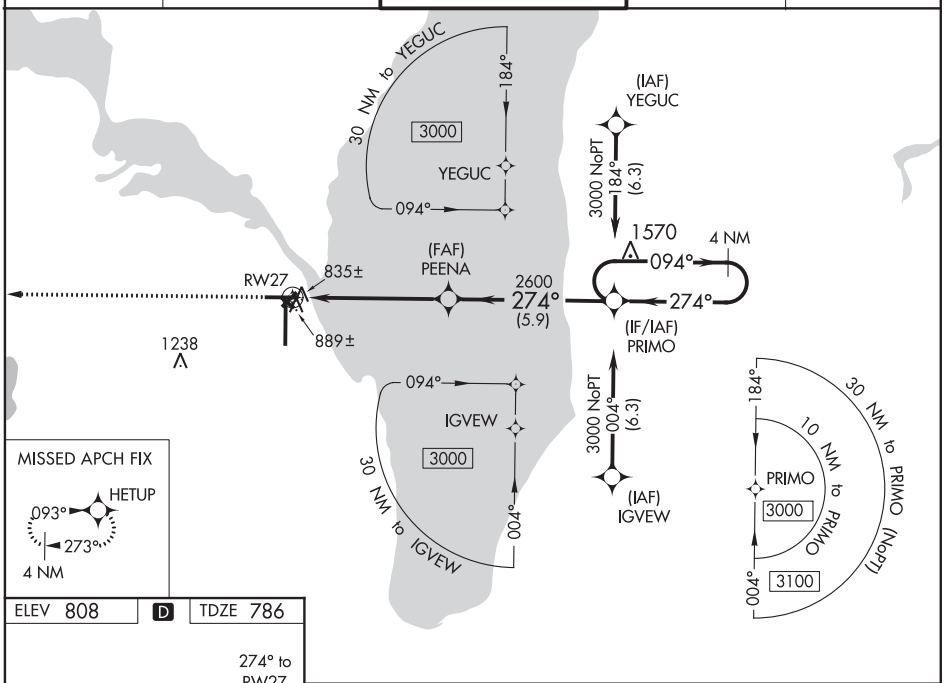

MISSED APCH FIX

ELEV 808 D TDZE 786

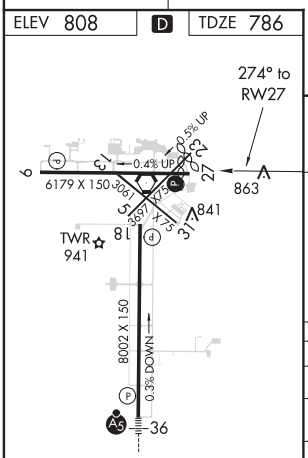

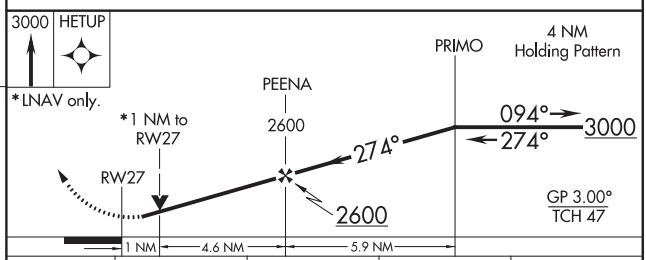

CATEGORY	A	B	C	D
LPV DA	1036-¾ 250 (300-¾)			
LNAV/VNAV DA	1078-1 292 (300-1)			
LNAV MDA	1140-1 354 (400-1)			
C CIRCLING	1280-1 472 (500-1)	1300-1 492 (500-1)	1360-1½ 552 (600-1½)	1440-2 632 (700-2)

REIL Rwys 18 and 27
HIRL Rwys 9-27, and 18-36 L

EC-3, 10 SEP 2020 to 05 NOV 2020

EC-3, 10 SEP 2020 to 05 NOV 2020

RNAV (GPS) RWY 36
WITTMAN RGNL (OSH)

WAAS CH 65602 W36A	APP CRS 004°	Rwy ldg 8002 TDZE 808 Apt Elev 808

For uncompensated Baro-VNAV systems, LNAV/VNAV NA below -20°C (-4°F) or above 54°C (130°F). DME/DME RNP-0.3 NA. When local altimeter setting not received, use Fond Du Lac altimeter setting and increase all DA 31 feet and all MDA 40 feet; increase LNAV/VNAV all Cats visibility to RVR 5600, increase LNAV Cat C/D visibility to RVR 4000, increase Circling Cat D visibility ¼ mile. For inop MALSR when using Fond Du Lac altimeter setting, increase LNAV/VNAV all Cats visibility to 1½ mile and LNAV Cats C/D to RVR 6000. Baro-VNAV and VDP NA when using Fond Du Lac altimeter setting. Circling to Rwy 5, 23 and 31 NA at night. # RVR 1800 authorized with use of FD or AP or HUD to DA, NA when using Fond Du Lac altimeter setting.

MALSR

MISSED APPROACH: Climb to 2800 direct FAVBU and hold.

ATIS	MILWAUKEE APP CON	OSHKOSH TOWER ★	GND CON	UNICOM
125.9	127.0 263.075	118.5 (CTAF) L 290.9	132.3	122.95

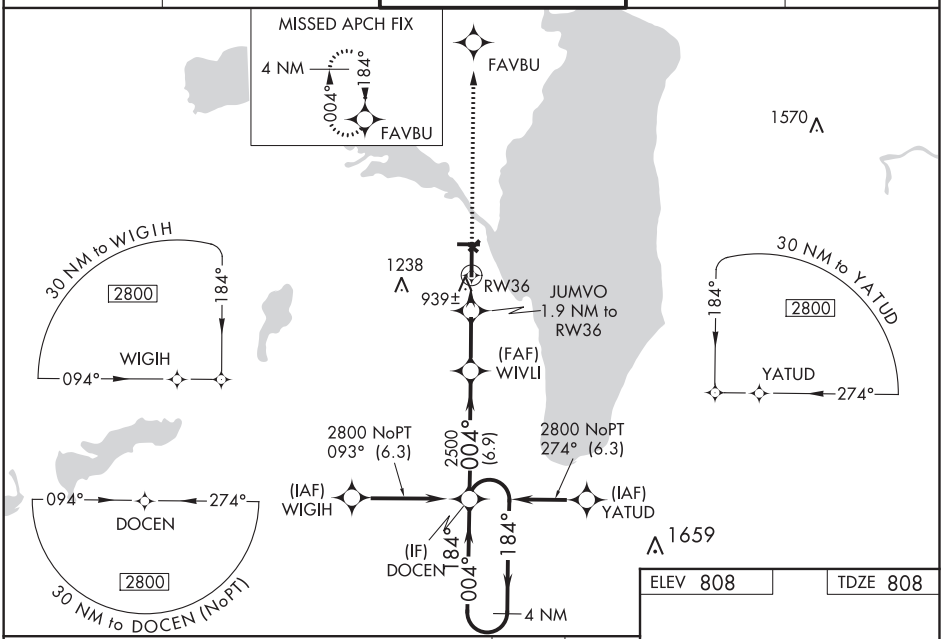

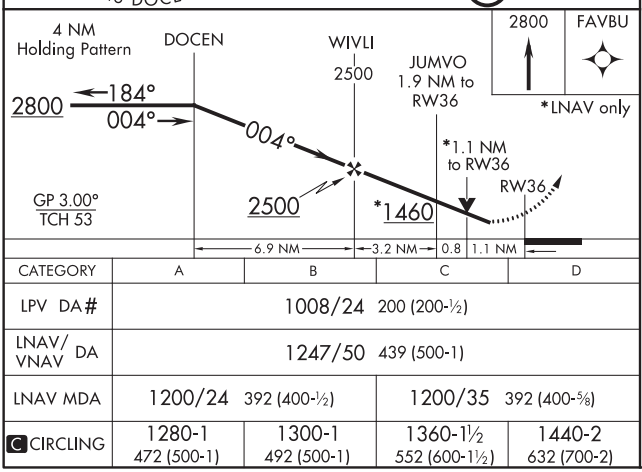

CATEGORY	A	B	C	D
LPV DA#	1008/24 200 (200-½)			
LNAV/VNAV DA	1247/50 439 (500-1)			
LNAV MDA	1200/24 392 (400-½)		1200/35 392 (400-⅝)	
C CIRCLING	1280-1 472 (500-1)	1300-1 492 (500-1)	1360-1½ 552 (600-1½)	1440-2 632 (700-2)

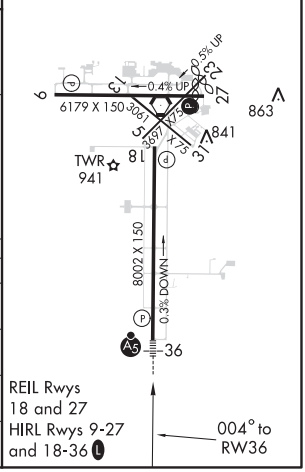

EC-3, 10 SEP 2020 to 05 NOV 2020

OSHKOSH, WISCONSIN

AL-730 (FAA)

19339

LOC/DME BC RWY 18

WITTMAN RGNL (OSH)

LOC I-OSH	APP CRS	Rwy ldg	8002
110.5	184°	TDZE	794
		Apt Elev	808

Simultaneous reception of I-OSH and OSH DME required. DME from OSH VORTAC. When local altimeter setting not received, use Fond Du Lac altimeter setting and increase all MDA 40 feet; increase Circling Cat D visibility ¼ mile. Circling to Rwy 5, 23, and 31 NA at night. Helicopter visibility reduction below ¾ SM NA.

MISSED APPROACH: Climb to 1300 then climbing left turn to 3000 on OSH R-111 to LEWKO INT/OSH 15.1 DME and hold.

ATIS	MILWAUKEE APP CON	OSHKOSH TOWER ★	GND CON	UNICOM
125.9	127.0 263.075	118.5 (CTAF) L 290.9	132.3	122.95

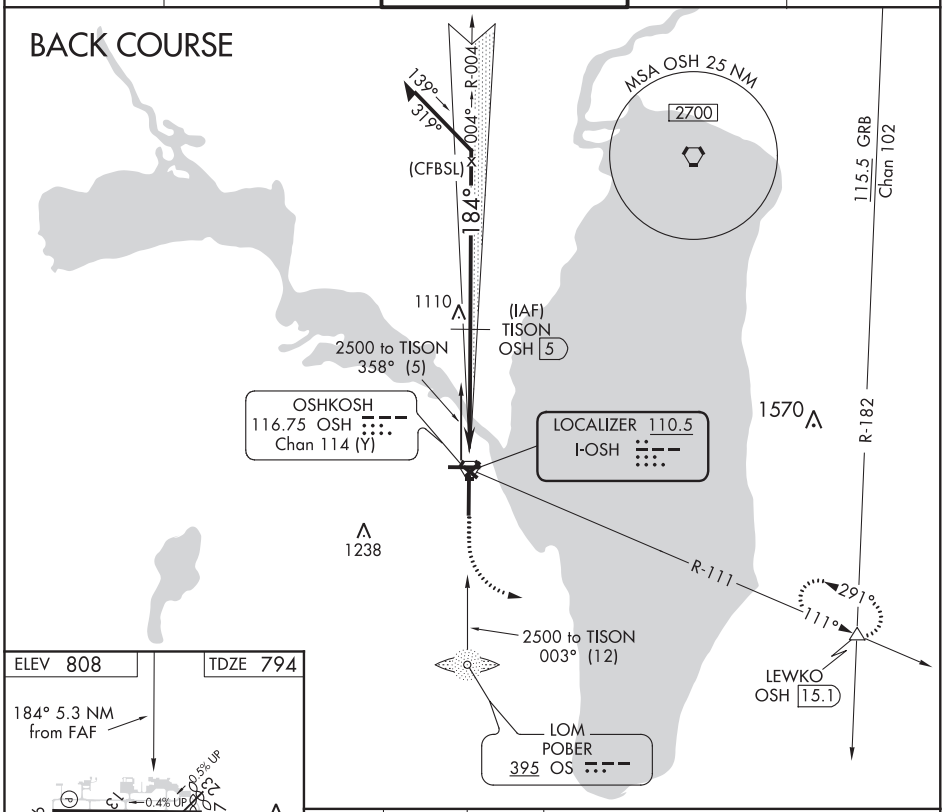

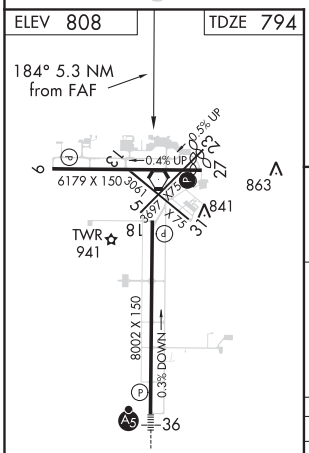

REIL Rwys 18 and 27
HIRL Rwys 9-27 and 18-36 L

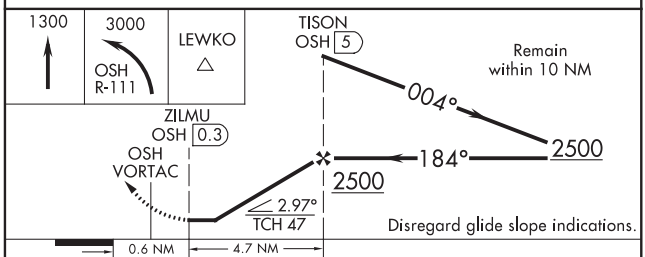

CATEGORY	A	B	C	D
S-18	1240-1 446 (500-1)		1240-1⅜ 446 (500-1⅜)	
C CIRCLING	1280-1 472 (500-1)	1300-1 492 (500-1)	1360-1½ 552 (600-1½)	1440-2 632 (700-2)

OSHKOSH, WISCONSIN
Amdt 7A 02APR15

43°59′N-88°33′ W

WITTMAN RGNL (OSH)
LOC/DME BC RWY 18

EC-3, 10 SEP 2020 to 05 NOV 2020

EC-3, 10 SEP 2020 to 05 NOV 2020

VOR RWY 9
WITTMAN RGNL (OSH)

VORTAC OSH	APP CRS	Rwy ldg	5648
116.75	090°	TDZE	797
Chan 114 (Y)		Apt Elev	808

Circling to Rwy 5, 23, and 31 NA at night. When local altimeter setting not received, use Fond Du Lac altimeter setting and increase all MDA 40 feet and increase S-9 Cats C and D visibility and Circling Cat C visibility ⅛ mile and Circling Cat D visibility ¼ mile, increase CETOL fix minimums Circling Cat D visibility ¼ mile. VDP NA with Fond Du Lac altimeter setting. Helicopter visibility reduction below ¾ SM NA.

MISSED APPROACH: Climb to 3000 on OSH VORTAC R-111 to LEWKO INT/OSH 15.1 DME and hold.

ATIS	MILWAUKEE APP CON	OSHKOSH TOWER ★	GND CON	UNICOM
125.9	127.0 263.075	118.5 (CTAF) L 290.9	132.3	122.95

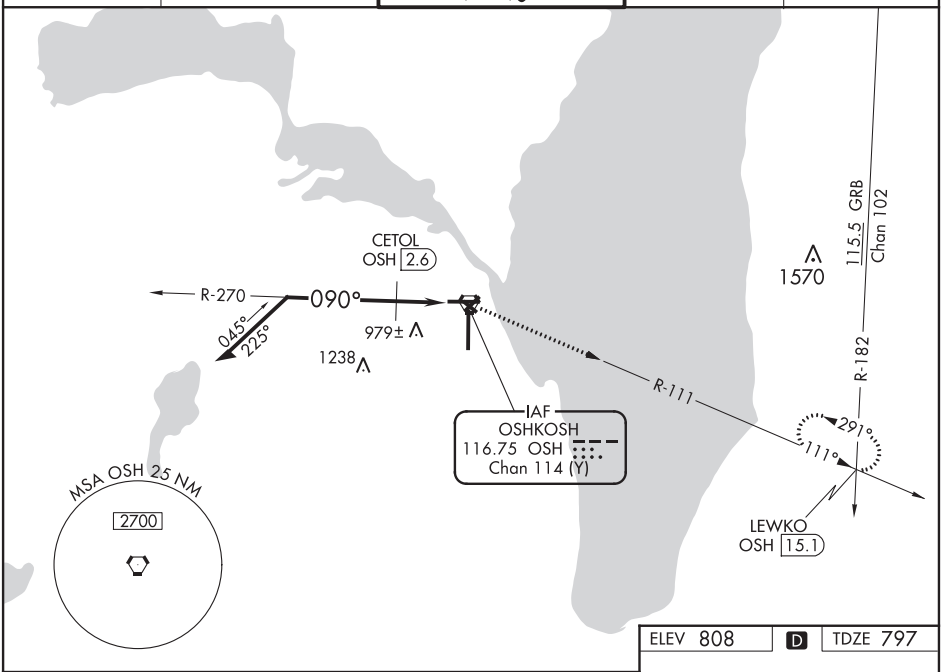

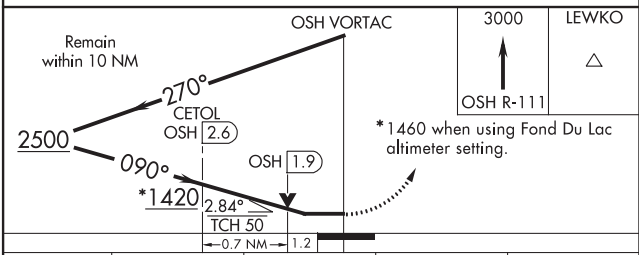

CATEGORY	A	B	C	D
S-9	1420-1 623 (700-1)		1420-1¾ 623 (700-1¾)	
C CIRCLING	1420-1 612 (700-1)		1420-1¾ 612 (700-1¾)	1440-2 632 (700-2)
CETOL FIX MINIMUMS				
S-9	1240-1 443 (500-1)		1240-1⅜ 443 (500-1⅜)	
C CIRCLING	1280-1 472 (500-1)	1300-1 492 (500-1)	1360-1½ 552 (600-1½)	1440-2 632 (700-2)

ELEV 808 D TDZE 797

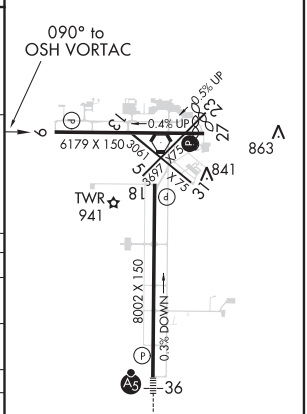

REIL Rwys 18 and 27
HIRL Rwys 9-27 and 18-36 L

EC-3, 10 SEP 2020 to 05 NOV 2020
EC-3, 10 SEP 2020 to 05 NOV 2020

OSHKOSH, WISCONSIN

AL-730 (FAA)

20058

VOR RWY 18

WITTMAN RGNL (OSH)

VORTAC OSH	APP CRS	Rwy ldg	8002
116.75	186°	TDZE	794
Chan 114 (Y)		Apt Elev	808

Circling to Rwy 5, 23, and 31 NA at night. VDP NA with Fond Du Lac County altimeter setting. When local altimeter setting not received, use Fond Du Lac altimeter setting and increase all MDA 40 feet; increase WOMEN fix minimums Circling Cat D visibility ¼ mile. Helicopter visibility reduction below ¾ SM NA.

MISSED APPROACH: Climbing left turn to 3000 on OSH VORTAC R-111 to LEWKO INT/OSH 15.1 DME and hold.

ATIS	MILWAUKEE APP CON	OSHKOSH TOWER ★	GND CON	UNICOM
125.9	127.0 263.075	118.5 (CTAF) L 290.9	132.3	122.95

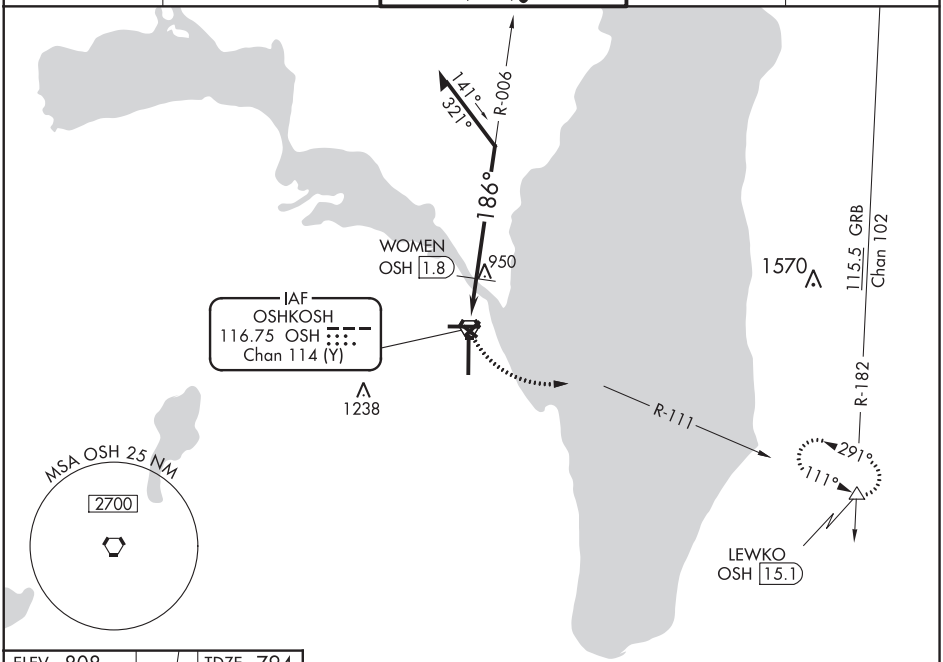

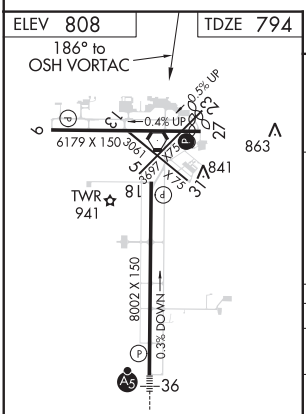

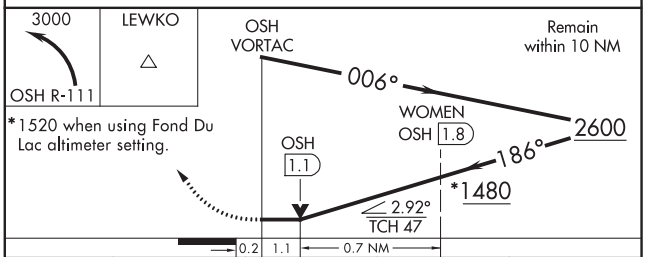

*1520 when using Fond Du Lac altimeter setting.

CATEGORY	A	B	C	D
S-18	1480-1 686 (700-1)		1480-2 686 (700-2)	
C CIRCLING	1480-1 672 (700-1)		1480-2 672 (700-2)	1480-2¼ 672 (700-2¼)
WOMEN FIX MINIMUMS				
S-18	1260-1 466 (500-1)		1260-1⅜ 466 (500-1⅜)	
C CIRCLING	1280-1 472 (500-1)	1300-1 492 (500-1)	1360-1½ 552 (600-1½)	1440-2 632 (700-2)

REIL Rwys 18 and 27
HIRL Rwys 9-27 and 18-36 L

EC-3, 10 SEP 2020 to 05 NOV 2020

EC-3, 10 SEP 2020 to 05 NOV 2020

VOR RWY 27
WITTMAN RGNL (OSH)

VORTAC OSH	APP CRS	Rwy ldg	5648
116.75	265°	TDZE	786
Chan 114 (Y)		Apt Elev	808

Circling to Rwy 5, 23, and 31 NA at night. When local altimeter setting not received, use Fond Du Lac altimeter setting and increase all MDA 40 feet; increase S-27 Cats C and D visibility ¼ mile and Circling Cat C visibility ⅛ mile, and Cat D ¼ mile. VDP NA with Fond Du Lac altimeter setting. Helicopter visibility reduction below ¾ SM NA.

MISSED APPROACH: Climb to 3000 on OSH VORTAC R-270 to GRATE INT/OSH 8.7 DME and hold.

ATIS	MILWAUKEE APP CON	OSHKOSH TOWER ★	GND CON	UNICOM
125.9	127.0 263.075	118.5 (CTAF) L 290.9	132.3	122.95

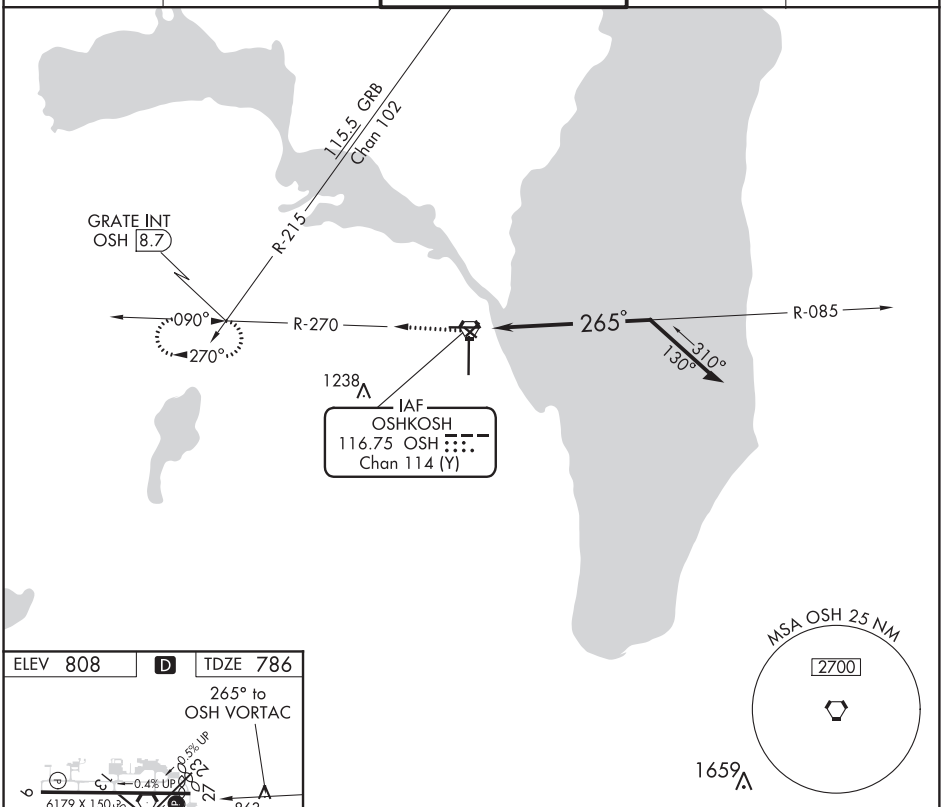

ELEV 808 D TDZE 786

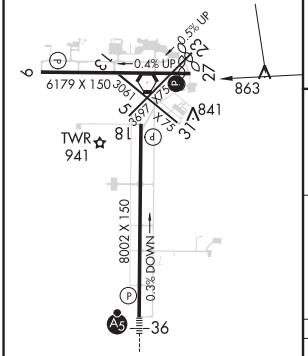

REIL Rwys 18 and 27
HIRL Rwys 9-27 and 18-36 L

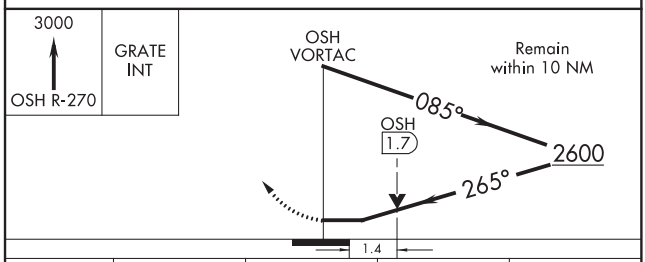

CATEGORY	A	B	C	D
S-27	1280-1 494 (500-1)		1280-1⅜ 494 (500-1⅜)	
C CIRCLING	1280-1 472 (500-1)	1300-1 492 (500-1)	1360-1½ 552 (600-1½)	1440-2 632 (700-2)

EC-3, 10 SEP 2020 to 05 NOV 2020

EC-3, 10 SEP 2020 to 05 NOV 2020

OSHKOSH, WISCONSIN

AL-730 (FAA)

20254

VOR RWY 36
WITTMAN RGNL (OSH)

VORTAC OSH	APP CRS	Rwy ldg	8002
116.75	360°	TDZE	808
Chan 114 (Y)		Apt Elev	808

Circling to Rwy 5, 23, and 31 NA at night. When local altimeter setting not received, use Fond Du Lac altimeter setting and increase all MDA 40 feet; increase S-36 Cats C/D visibility and, Circling Cat C visibility ⅛ mile, increase Circling Cat D visibility ¼ mile, LAUDE fix minimums increase S-36 Cats C/D visibility to RVR 5500 and Circling Cat D visibility to 2¼ mile. For inop MALSR, when using Fond Du Lac altimeter setting, increase LAUDE fix minimums S-36 Cats C/D visibility to 1⅜ mile. VDP NA with Fond Du Lac altimeter setting.

MALSR

MISSED APPROACH: Climbing right turn to 3000 on OSH VORTAC R-111 to LEWKO INT/ OSH 15.1 DME and hold.

ATIS	MILWAUKEE APP CON	OSHKOSH TOWER ★	GND CON	UNICOM
125.9	127.0 263.075	118.5 (CTAF) L 290.9	132.3	122.95

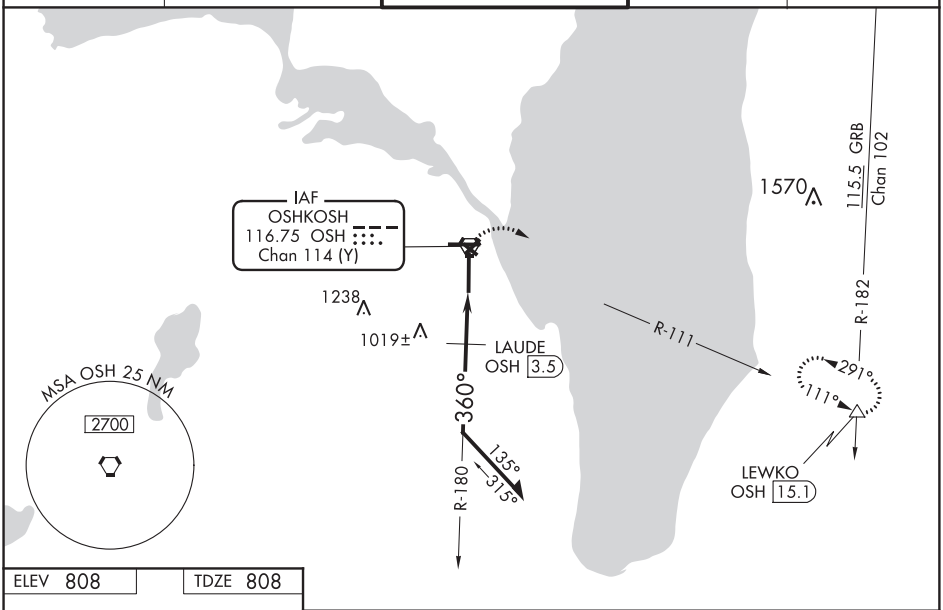

ELEV 808 | TDZE 808

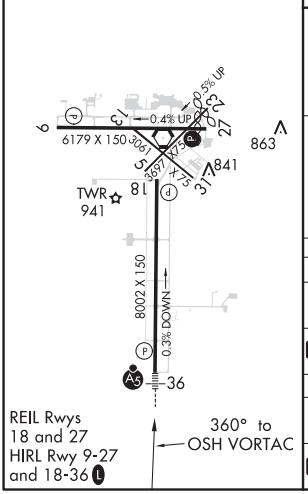

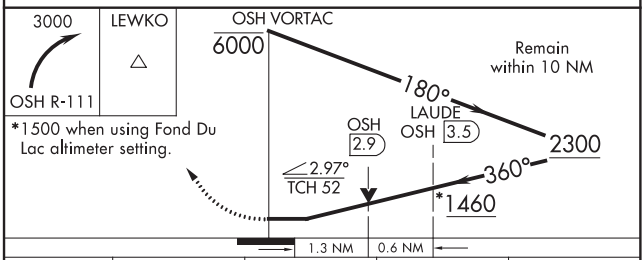

*1500 when using Fond Du Lac altimeter setting.

CATEGORY	A	B	C	D
S-36	1460/24 652 (700-½)		1460-1⅜ 652 (700-1⅜)	
C CIRCLING	1460-1 652 (700-1)		1460-1⅞ 652 (700-1⅞)	1460-2 652 (700-2)
	LAUDE FIX MINIMUMS			
S-36	1280/24 472 (500-½)		1280/50 472 (500-1)	
C CIRCLING	1280-1 472 (500-1)	1300-1 492 (500-1)	1360-1½ 552 (600-1½)	1440-2 632 (700-2)

EC-3, 10 SEP 2020 to 05 NOV 2020

OSHKOSH, WISCONSIN
Amdt 17A 02APR15

43°59′N-88°33′W

WITTMAN RGNL (OSH)
VOR RWY 36

LOM OS	APP CRS	Rwy ldg	8002
395	003°	TDZE	808
		Apt Elev	808

NDB RWY 36
WITTMAN RGNL (OSH)

When local altimeter setting not received, use Fond Du Lac altimeter setting and increase all MDA 40 feet; increase S-36 Cat C/D and Circling Cat C visibilities ⅛ mile, increase Circling Cat D visibility ¼ mile. For inop MALSR, increase S-36 Cat D visibility to 1⅞ mile. For inop MALSR when using Fond Du Lac altimeter setting, increase S-36 Cat D visibility to 2 miles. Circling to Rwy 5, 23, and 31 NA at night.

NA

MALSR

MISSED APPROACH: Climbing right turn to 3000 on heading 090° then right turn direct POBER LOM and hold.

ATIS	MILWAUKEE APP CON	OSHKOSH TOWER ★	GND CON	UNICOM
125.9	127.0 263.075	118.5 (CTAF) L 290.9	132.3	122.95

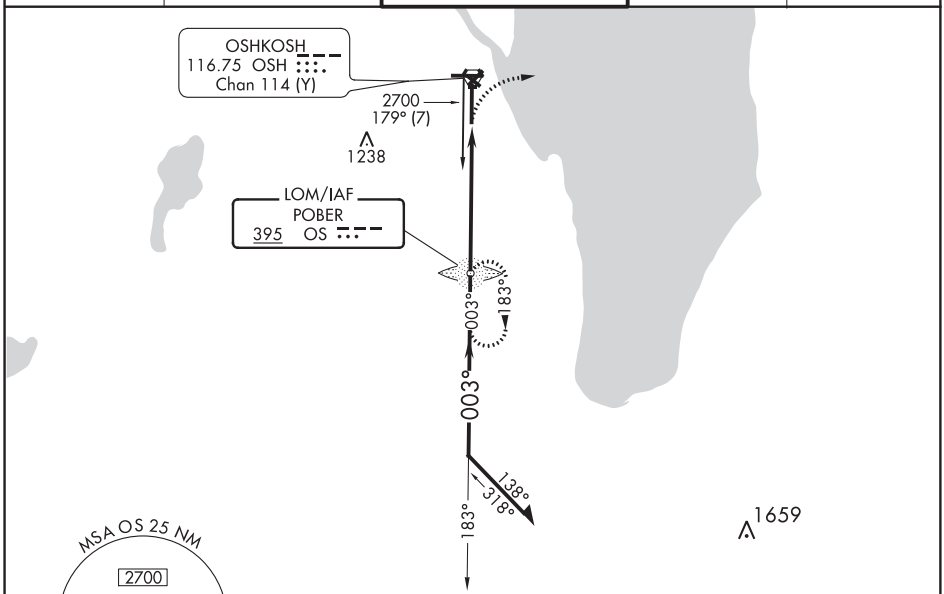

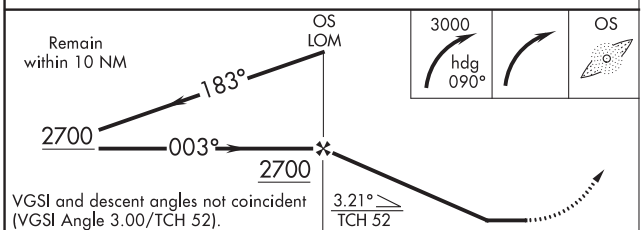

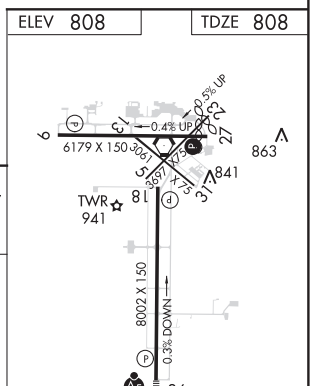

CATEGORY	A	B	C	D
S-36	1460/40 652 (700-¾)		1460-1⅜ 652 (700-1⅜)	
C CIRCLING	1460-1 652 (700-1)		1460-1⅞ 652 (700-1⅞)	1460-2 652 (700-2)

FAF to MAP 5.4 NM

Knots	60	90	120	150	180
Min:Sec	5:24	3:36	2:42	2:10	1:48

EC-3, 10 SEP 2020 to 05 NOV 2020
EC-3, 10 SEP 2020 to 05 NOV 2020

20086

AIRPORT DIAGRAM

AL-730 (FAA)

WITTMAN RGNL (OSH)
OSHKOSH, WISCONSIN

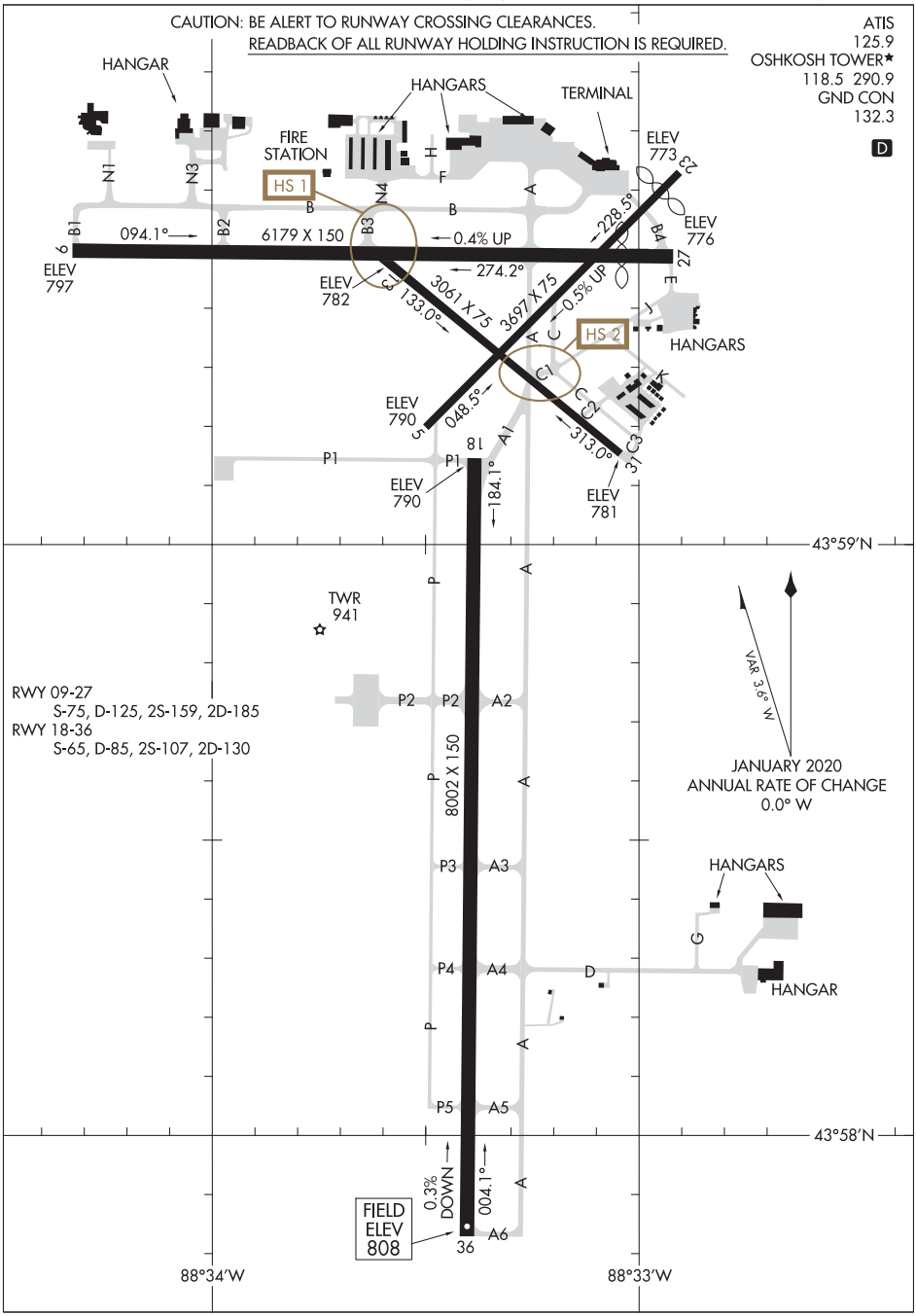

EC-3, 10 SEP 2020 to 05 NOV 2020

EC-3, 10 SEP 2020 to 05 NOV 2020

WAAS CH 50439 W09A	APP CRS 092°	Rwy ldg 4501 TDZE 654 Apt Elev 654

RNAV (GPS) RWY 9
EDGAR COUNTY (PRG)

RNP APCH.

For uncompensated Baro-VNAV systems, LNAV/VNAV NA below -16°C or above 54°C.
Rwy 9 helicopter visibility reduction below ¾ SM NA. Circling Rwy 18 NA at night.

MISSED APPROACH: Climb to 2300 direct FINED and hold.

AWOS-3	HULMAN APP CON	UNICOM
124.175	125.45 339.8	123.0 (CTAF) L

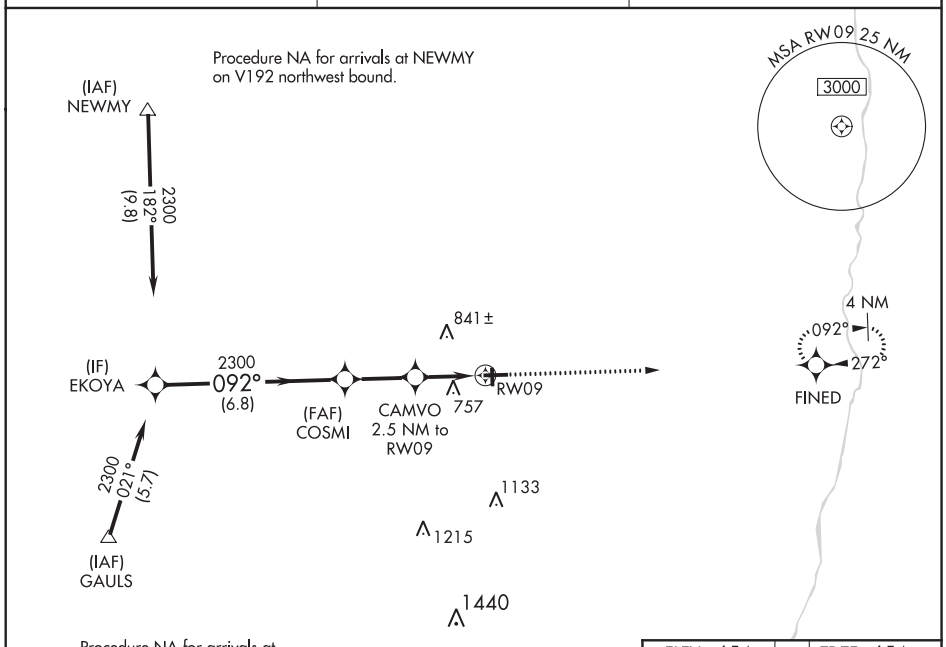

ELEV 654	TDZE 654

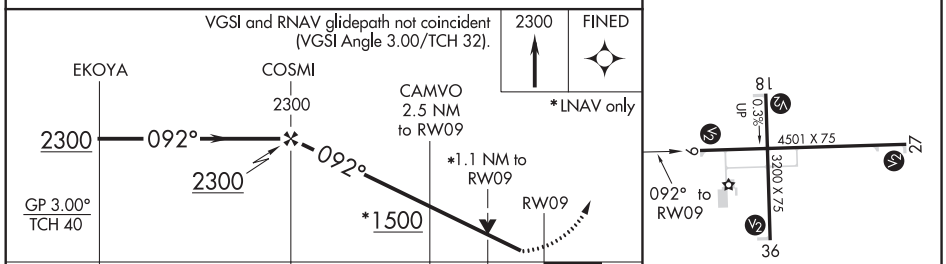

CATEGORY	A	B	C	D
LPV DA	904-1 250 (300-1)			
LNAV/VNAV DA	904-1 250 (300-1)			
LNAV MDA	1020-1 366 (400-1)			
C CIRCLING	1080-1 426 (500-1)	1120-1 466 (500-1)	1180-1½ 526 (600-1½)	1320-2 666 (700-2)

REIL Rwy 27
MIRL Rwys 9-27 and 18-36 L

EC-3, 10 SEP 2020 to 05 NOV 2020
EC-3, 10 SEP 2020 to 05 NOV 2020

PARIS, ILLINOIS | AL-6298 (FAA) | 19339

WAAS CH 82639 W18A	APP CRS 182°	Rwy ldg 3200 TDZE 654 Apt Elev 654

RNAV (GPS) RWY 18
EDGAR COUNTY (PRG)

RNP APCH.

T Rwy 18 helicopter visibility reduction below 1 SM NA.
Straight-in Rwy 18 NA at night, Circling Rwy 18 NA at night.

MISSED APPROACH: Climb to 3000 direct ATISE and hold.

AWOS-3	HULMAN APP CON	UNICOM
124.175	125.45 339.8	123.0 (CTAF) L

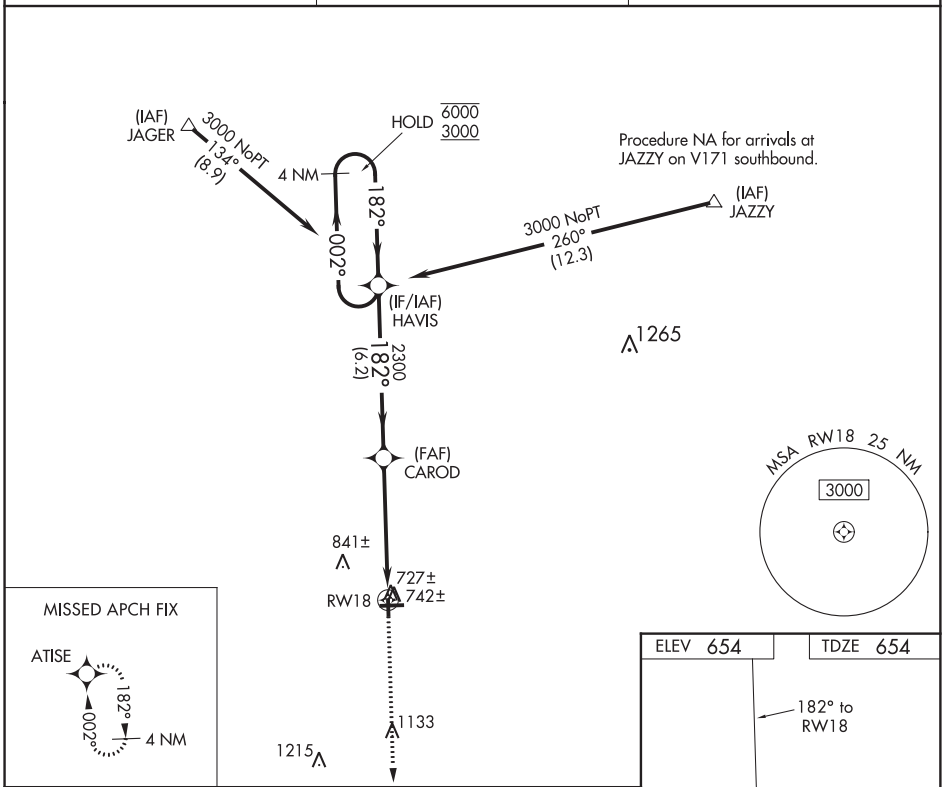

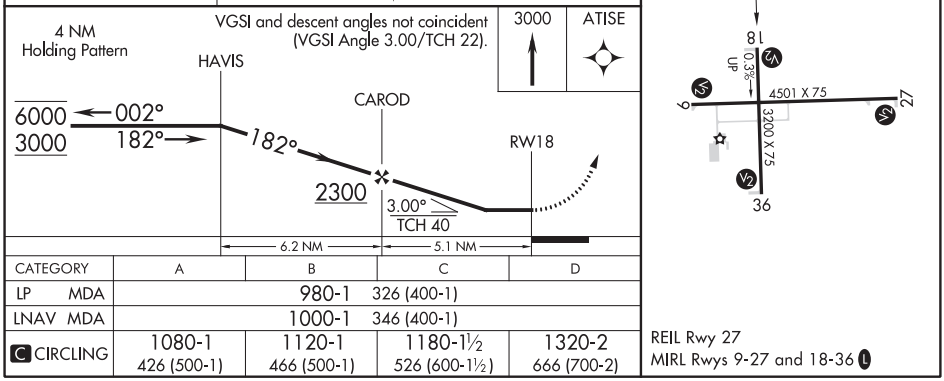

CATEGORY	A	B	C	D
LP MDA	980-1 326 (400-1)			
LNAV MDA	1000-1 346 (400-1)			
C CIRCLING	1080-1 426 (500-1)	1120-1 466 (500-1)	1180-1½ 526 (600-1½)	1320-2 666 (700-2)

REIL Rwy 27
MIRL Rwys 9-27 and 18-36 L

EC-3, 10 SEP 2020 to 05 NOV 2020

EC-3, 10 SEP 2020 to 05 NOV 2020

WAAS CH 61239 W27A	APP CRS 272°	Rwy ldg 4501 TDZE 651 Apt Elev 654

RNAV (GPS) RWY 27
EDGAR COUNTY (PRG)

RNP APCH.

Circling Rwy 18 NA at night. For uncompensated Baro-VNAV systems, LNAV/VNAV NA below -16°C or above 54°C. Rwy 27 helicopter visibility reduction below ¾ SM NA.

MISSED APPROACH: Climb to 1100 then climbing left turn to 2300 direct FINED and hold.

AWOS-3	HULMAN APP CON	UNICOM
124.175	125.45 339.8	123.0 (CTAF) L

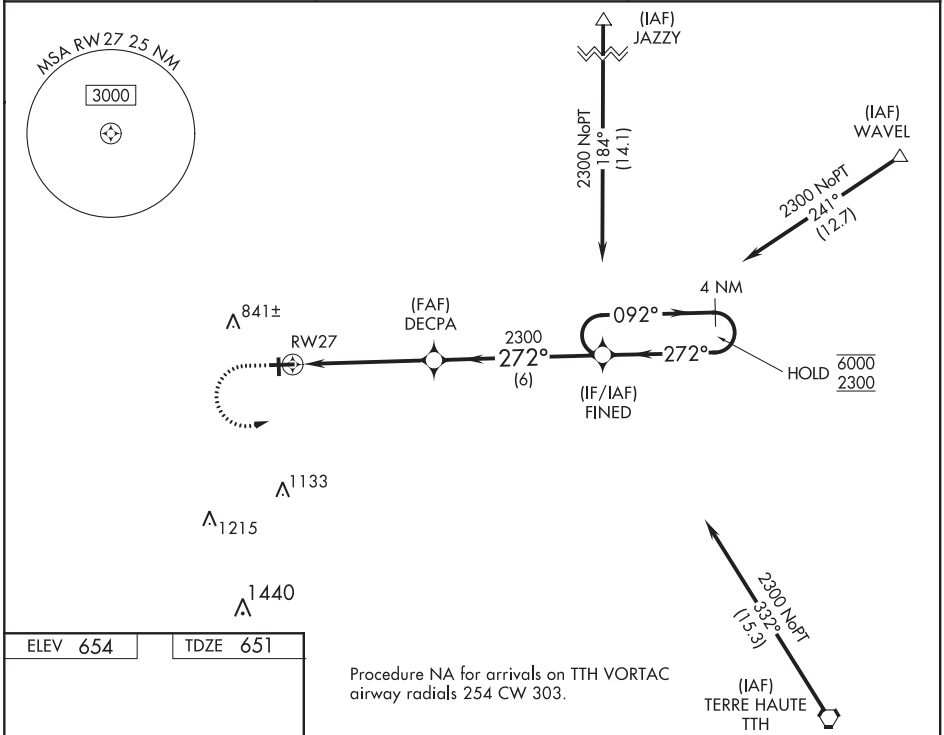

Procedure NA for arrivals on TTH VORTAC airway radials 254 CW 303.

ELEV 654	TDZE 651

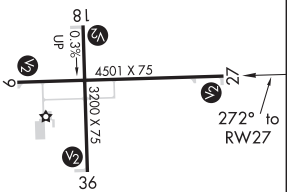

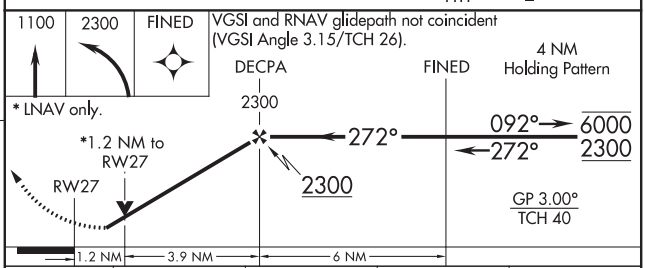

CATEGORY	A	B	C	D
LPV DA	901-1 250 (300-1)			
LNAV/VNAV DA	925-1 274 (300-1)			
LNAV MDA	1080-1 429 (500-1)		1080-1¼ 429 (500-1¼)	
C CIRCLING	1080-1 426 (500-1)	1120-1 466 (500-1)	1180-1½ 526 (600-1½)	1320-2 666 (700-2)

REIL Rwy 27
MIRL Rwys 9-27 and 18-36 L

EC-3, 10 SEP 2020 to 05 NOV 2020
EC-3, 10 SEP 2020 to 05 NOV 2020

PARIS, ILLINOIS | AL-6298 (FAA) | 19339

WAAS CH 78339 W36A	APP CRS 002°	Rwy ldg 3200 TDZE 654 Apt Elev 654

RNAV (GPS) RWY 36
EDGAR COUNTY (PRG)

RNP APCH.

For uncompensated Baro-VNAV systems, procedure NA below -16°C or above 54°C.
Circling Rwy 18 NA at night.

MISSED APPROACH: Climb to 3000 direct HAVIS and hold.

AWOS-3	HULMAN APP CON	UNICOM
124.175	125.45 339.8	123.0 (CTAF) L

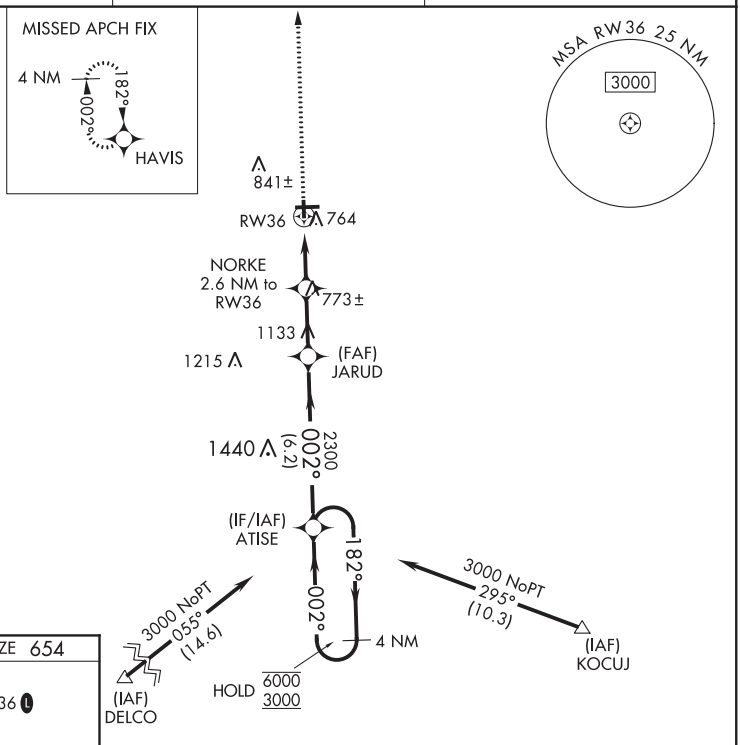

ELEV 654 | TDZE 654

REIL Rwy 27
MIRL Rwys 9-27 and 18-36 L

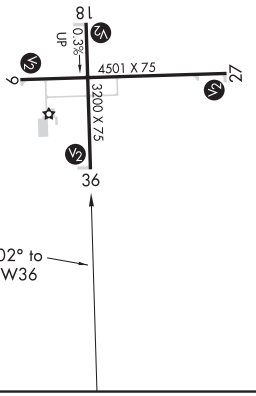

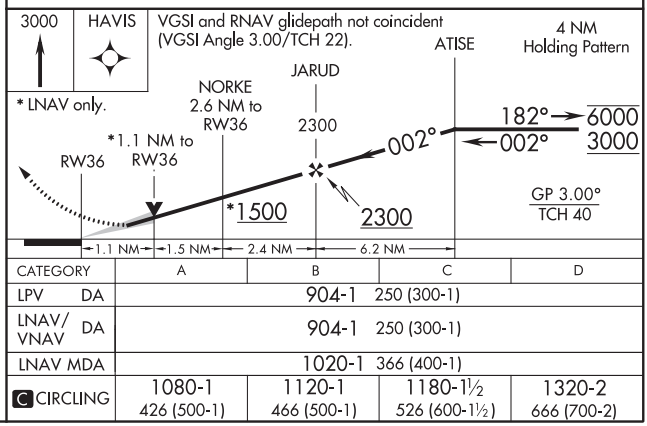

CATEGORY	A	B	C	D
LPV DA	904-1 250 (300-1)			
LNAV/VNAV DA	904-1 250 (300-1)			
LNAV MDA	1020-1 366 (400-1)			
C CIRCLING	1080-1 426 (500-1)	1120-1 466 (500-1)	1180-1½ 526 (600-1½)	1320-2 666 (700-2)

EC-3, 10 SEP 2020 to 05 NOV 2020

EC-3, 10 SEP 2020 to 05 NOV 2020

VORTAC TTH	APP CRS	Rwy ldg	N/A
115.3	301°	TDZE	N/A
Chan 100		Apt Elev	654

VOR/DME-A
EDGAR COUNTY (PRG)

When local altimeter setting not received, use Terre Haute Rgnl altimeter setting and increase all MDA 80 feet; increase Cat C visibility ¼ mile. Visibility reduction by helicopters NA.

MISSED APPROACH: Climb to 2200 then left turn heading 080° and TTH VORTAC R-301 to TACTO/TTH 19 DME and hold.

AWOS-3	HULMAN APP CON	UNICOM
124.175	125.45 339.8	123.0 (CTAF) L

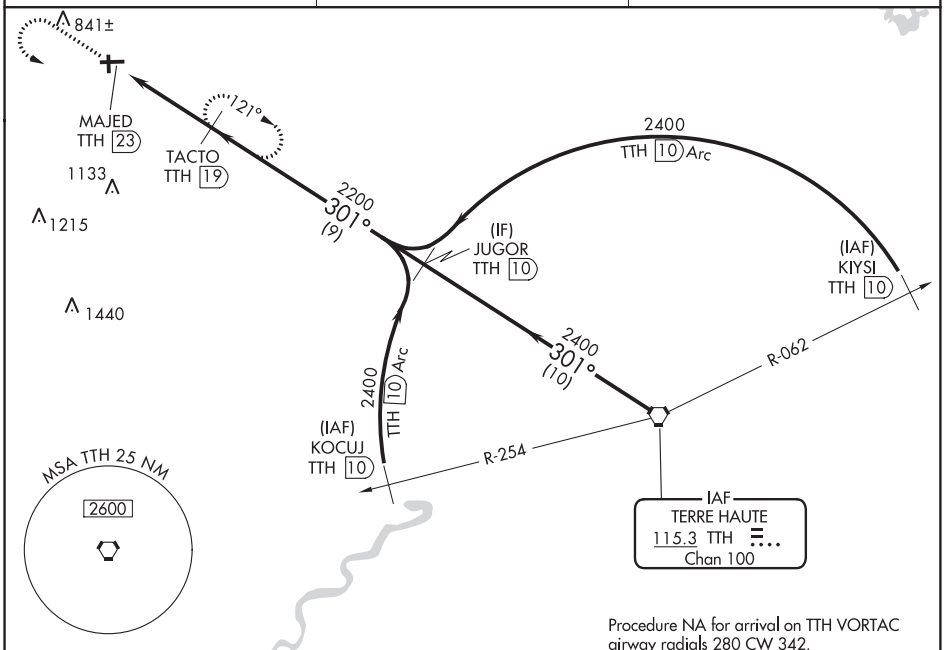

Procedure NA for arrival on TTH VORTAC airway radials 280 CW 342.

ELEV 654

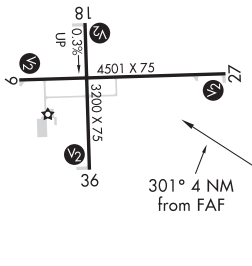

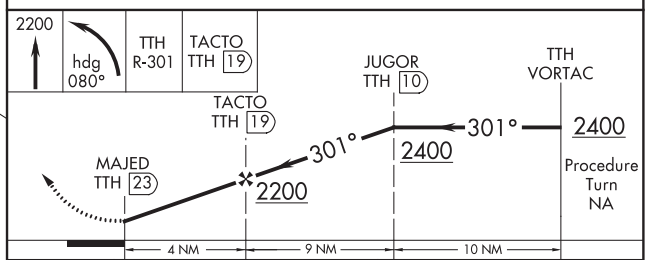

CATEGORY	A	B	C	D
CIRCLING	1300-1 646 (700-1)	1300-1¼ 646 (700-1¼)	1300-1¾ 646 (700-1¾)	NA

REIL Rwy 27
MIRL Rwys 9-27 and 18-36 L

EC-3, 10 SEP 2020 to 05 NOV 2020

EC-3, 10 SEP 2020 to 05 NOV 2020

PARK FALLS, WISCONSIN | AL-9387 (FAA) | 19283

APP CRS	Rwy ldg	3200
184°	TDZE	1494
	Apt Elev	1500

RNAV (GPS) RWY 18
PARK FALLS MUNI (PKF)

NA — Use Phillips altimeter setting. DME/DME RNP-0.3 NA. Procedure NA at night.

MISSED APPROACH: Climb to 3200 direct FARIM WP and hold.

PBH AWOS-3	MINNEAPOLIS CENTER	CTAF
125.875	133.65 281.5	122.9 L

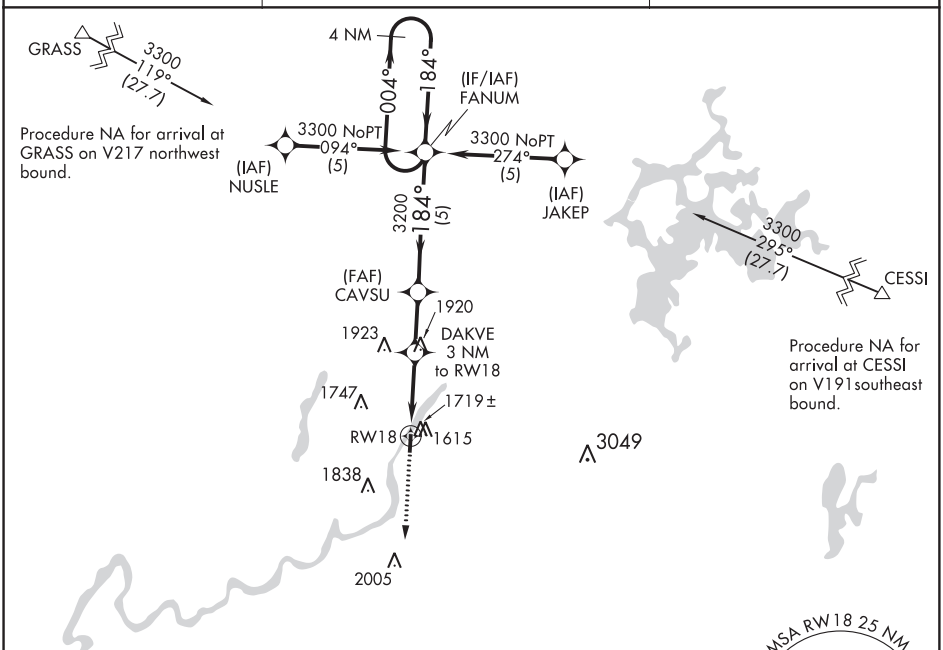

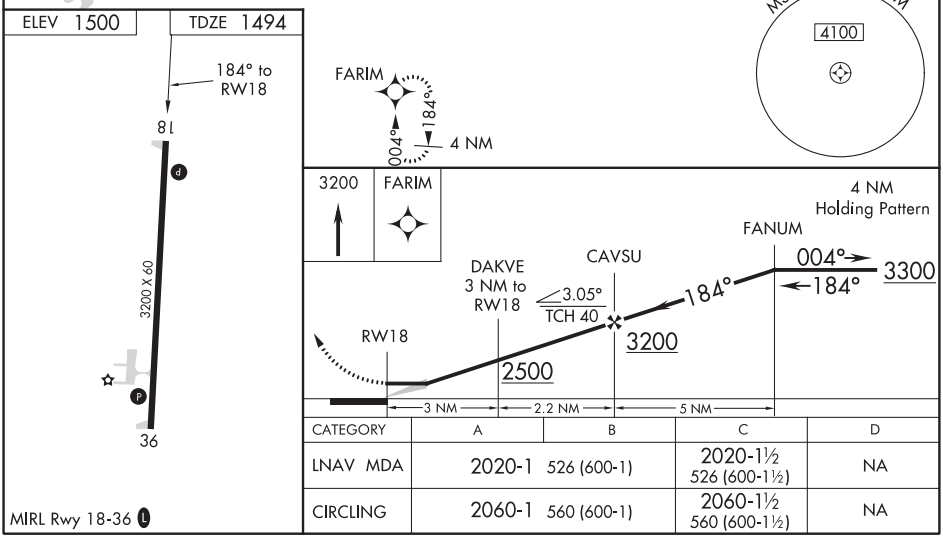

CATEGORY	A	B	C	D
LNAV MDA	2020-1 526 (600-1)		2020-1½ 526 (600-1½)	NA
CIRCLING	2060-1 560 (600-1)		2060-1½ 560 (600-1½)	NA

MIRL Rwy 18-36 L

EC-3, 10 SEP 2020 to 05 NOV 2020

EC-3, 10 SEP 2020 to 05 NOV 2020

RNAV (GPS) RWY 36
PARK FALLS MUNI (PKF)

APP CRS	Rwy ldg	3200
004°	TDZE	1500
	Apt Elev	1500

T NA DME/DME RNP-0.3 NA. Procedure NA at night. Use Phillips altimeter setting.

MISSED APPROACH: Climb to 3300 direct FANUM and hold.

PBH AWOS-3	MINNEAPOLIS CENTER	CTAF
125.875	133.65 281.5	122.9 L

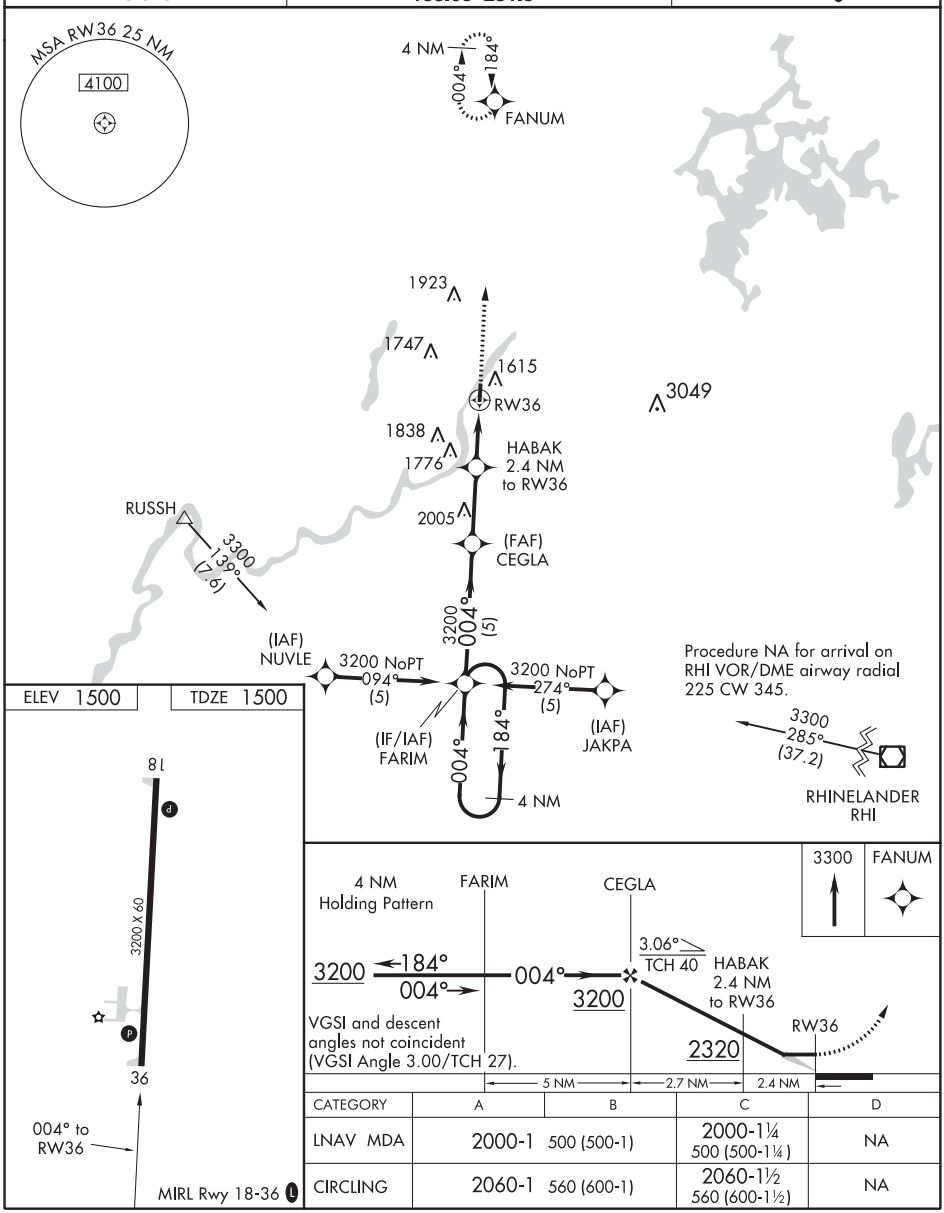

CATEGORY	A	B	C	D
LNAV MDA	2000-1 500 (500-1)		2000-1¼ 500 (500-1¼)	NA
CIRCLING	2060-1 560 (600-1)		2060-1½ 560 (600-1½)	NA

EC-3, 10 SEP 2020 to 05 NOV 2020
EC-3, 10 SEP 2020 to 05 NOV 2020

PAXTON, ILLINOIS AL-6857 (FAA) 19283

RNAV (GPS) RWY 18
PAXTON (1C1)

APP CRS	Rwy ldg	2609
183°	TDZE	777
	Apt Elev	779

NA

DME/DME RNP-0.3 NA. Helicopter visibility reduction below 1 SM NA. Use Champaign-Urbana altimeter setting; when not received, use Decatur altimeter setting and increase all MDA 80 feet; increase LNAV and Circling Cat C visibility ¼ mile. Procedure NA at night.

MISSED APPROACH: Climbing right turn to 2500 direct VEVKY and hold.

CMI ASOS	CHAMPAIGN APP CON ★	UNICOM
124.85	121.35 285.65	122.8 (CTAF)

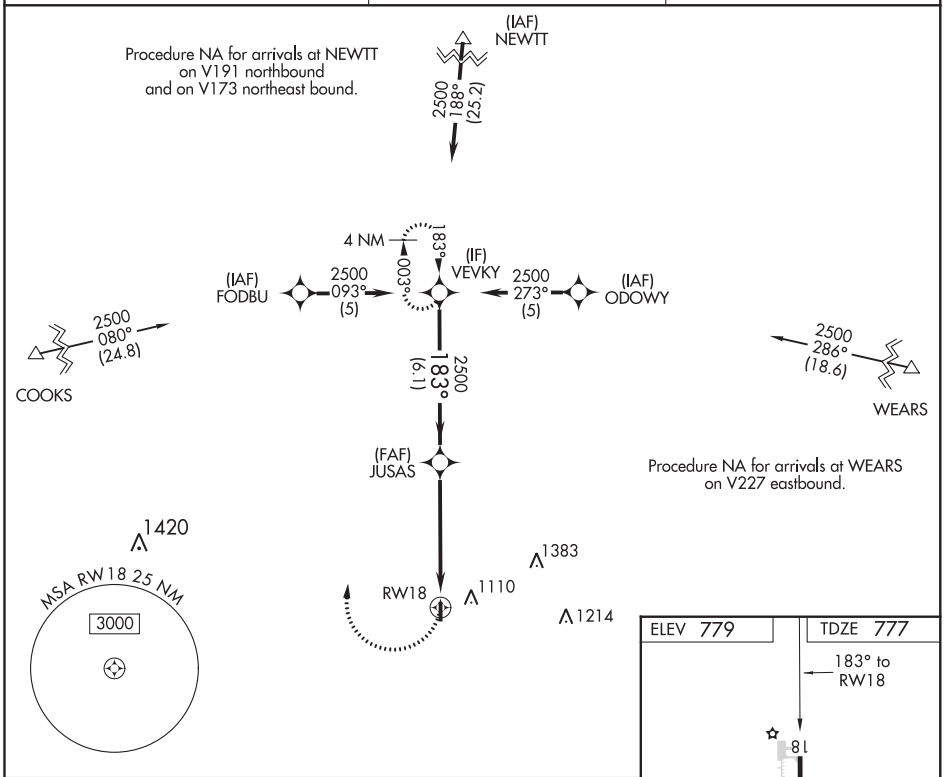

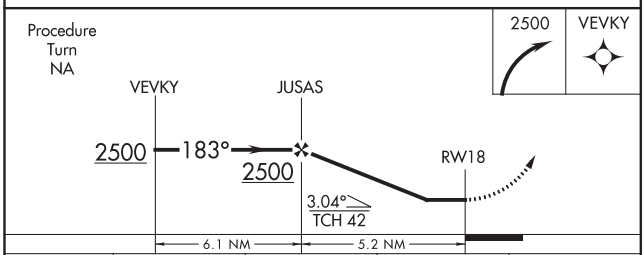

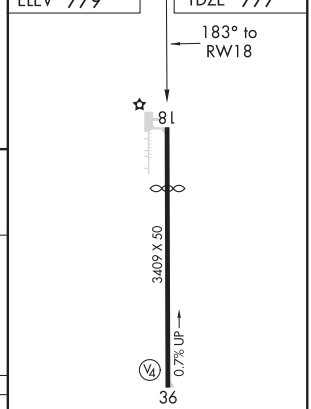

CATEGORY	A	B	C	D
LNAV MDA	1400-1 623 (700-1)		1400-1¾ 623 (700-1¾)	NA
CIRCLING	1540-1 761 (800-1)	1540-1¼ 761 (800-1¼)	1540-2¼ 761 (800-2¼)	NA

LIRL Rwys 18-36
REIL Rwy 18

EC-3, 10 SEP 2020 to 05 NOV 2020

EC-3, 10 SEP 2020 to 05 NOV 2020

VOR RWY 18
PAXTON (1C1)

VOR/DME RBS	APP CRS	Rwy ldg 2609
116.8	166°	TDZE 777
Chan 115		Apt Elev 779

Helicopter visibility reduction below 1 SM NA. Use Champaign-Urbana altimeter setting; when not received, use Decatur altimeter setting and increase all MDA 80 feet; increase S-18 and Circling Cat A visibility ¼ mile and S-18 and Circling Cat C visibility ½ mile. Procedure NA at night.

MISSED APPROACH: Climbing right turn to 2500 direct RBS VOR/DME and hold.

CMI ASOS	CHAMPAIGN APP CON★	UNICOM
124.85	121.35 285.65	122.8 (CTAF)

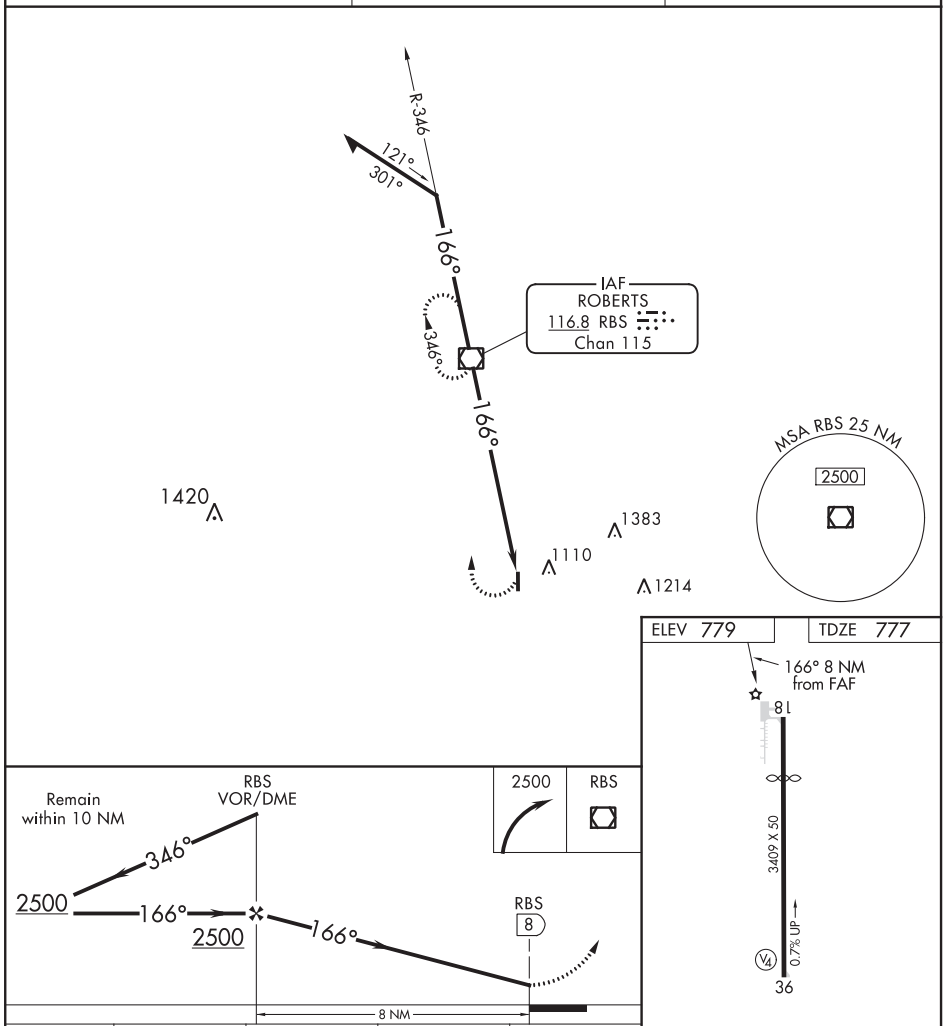

CATEGORY	A	B	C	D
S-18	1580-1 803 (900-1)	1580-1¼ 803 (900-1¼)	1580-2¼ 803 (900-2¼)	NA
CIRCLING	1580-1 801 (900-1)	1580-1¼ 801 (900-1¼)	1580-2¼ 801 (900-2¼)	NA

LIRL Rwy 18-36
REIL Rwy 18

FAF to MAP 8 NM

Knots	60	90	120	150	180
Min:Sec	8:00	5:20	4:00	3:12	2:40

EC-3, 10 SEP 2020 to 05 NOV 2020
EC-3, 10 SEP 2020 to 05 NOV 2020

PEKIN, ILLINOIS AL-5812 (FAA) 19115

WAAS CH 53509 W09A	APP CRS 091°	Rwy ldg 5000 TDZE 530 Apt Elev 530

RNAV (GPS) RWY 9
PEKIN MUNI (C15)

T A NA

Baro-VNAV NA. DME/DME RNP-0.3 NA. Visibility reduction by helicopters NA. Use General Downing-Peoria Intl altimeter setting; when not received use Logan County altimeter setting and increase all DA 25 feet and all MDA 40 feet; increase LNAV/VNAV visibility ¼ mile and LNAV Cat D visibility ¼ mile.

MISSED APPROACH: Climb to 2500 direct WURID and hold.

PEORIA APP CON	UNICOM
124.675 269.2	122.8 (CTAF) L

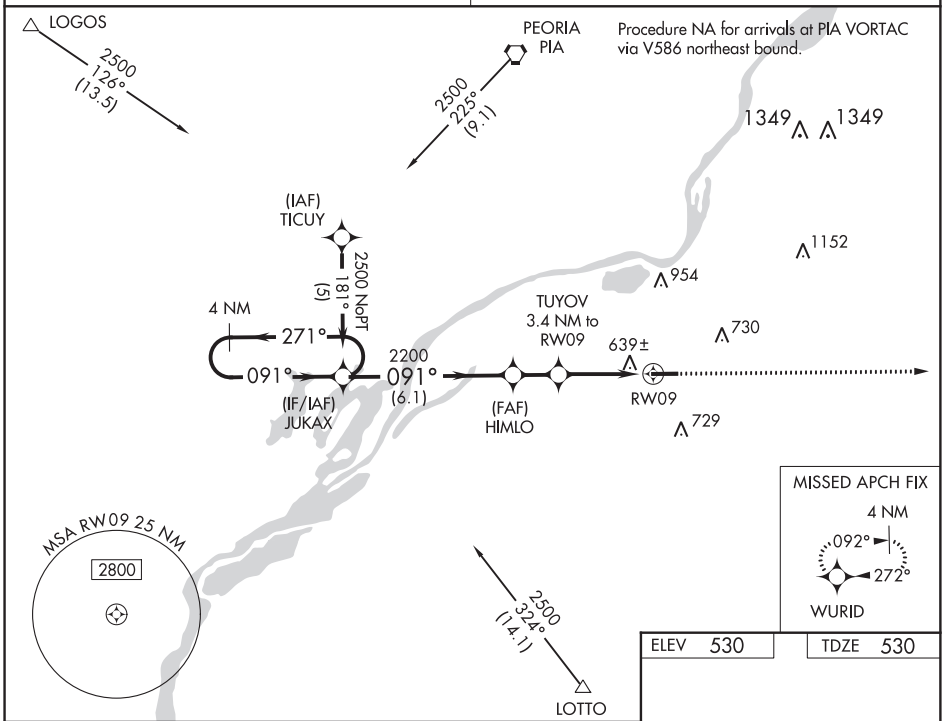

ELEV 530	TDZE 530

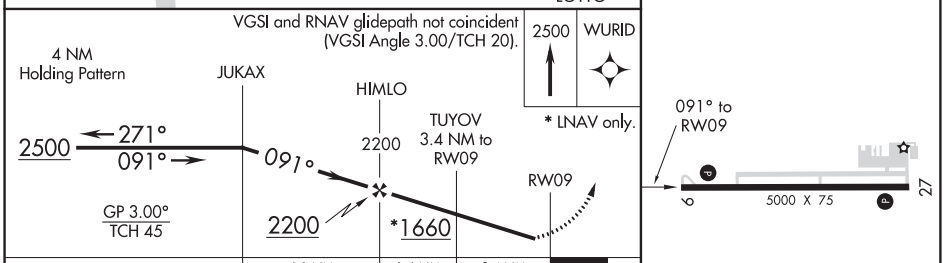

CATEGORY	A	B	C	D
LPV DA	862-1¼ 332 (400-1¼)			
LNAV/VNAV DA	982-1½ 452 (500-1½)			
LNAV MDA	940-1 410 (500-1)		940-1¼ 410 (500-1¼)	
CIRCLING	1060-1 530 (600-1)		1060-1½ 530 (600-1½)	1080-2 550 (600-2)

REIL Rwy 9 and 27 L
MIRL Rwy 9-27 L

EC-3, 10 SEP 2020 to 05 NOV 2020
EC-3, 10 SEP 2020 to 05 NOV 2020

WAAS CH 99509 W27A	APP CRS 272°	Rwy ldg 5000 TDZE 525 Apt Elev 530

RNAV (GPS) RWY 27
PEKIN MUNI (C15)

NA

Baro-VNAV NA. DME/DME RNP-0.3 NA. Visibility reduction by helicopters NA. Use General Downing-Peoria Intl altimeter setting; when not received use Logan County altimeter setting and increase all DA 25 feet and all MDA 40 feet.

MISSED APPROACH: Climb to 2500 direct JUKAX and hold.

PEORIA APP CON	UNICOM
124.675 269.2	122.8 (CTAF) L

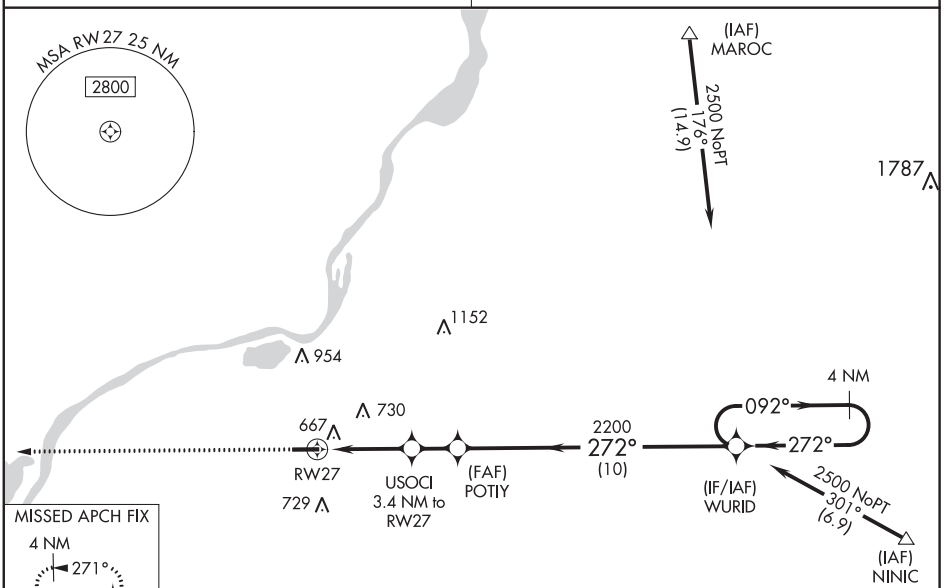

Procedure NA for arrivals at NINIC via V434 southeast bound.

ELEV 530	TDZE 525

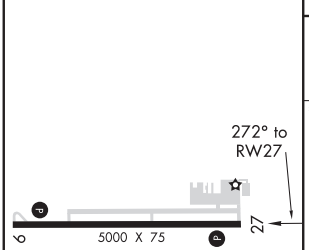

REIL Rwy 9 and 27 L
MIRL Rwy 9-27 L

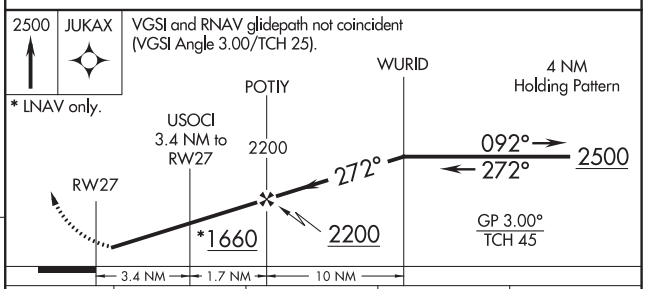

CATEGORY	A	B	C	D
LPV DA	864-1¼ 339 (400-1¼)			
LNAV/VNAV DA	1010-1¾ 485 (500-1¾)			
LNAV MDA	1020-1 495 (500-1)		1020-1¼ 495 (500-1¼)	1020-1½ 495 (500-1½)
CIRCLING	1060-1 530 (600-1)		1060-1½ 530 (600-1½)	1080-2 550 (600-2)

EC-3, 10 SEP 2020 to 05 NOV 2020
EC-3, 10 SEP 2020 to 05 NOV 2020

PEKIN, ILLINOIS

AL-5812 (FAA)

20254

VOR-A

PEKIN MUNI (C15)

VORTAC PIA	APP CRS	Rwy ldg	N/A
115.2	151°	TDZE	N/A
Chan 99		Apt Elev	530

T A NA

Use General Downing-Peoria Intl altimeter setting; when not received use Logan County altimeter setting and increase all MDA 40 feet.

MISSED APPROACH: Climbing right turn to 2100 direct PIA VORTAC and hold.

PEORIA APP CON	UNICOM
124.675 269.2	122.8 (CTAF) L

ADF or DME REQUIRED

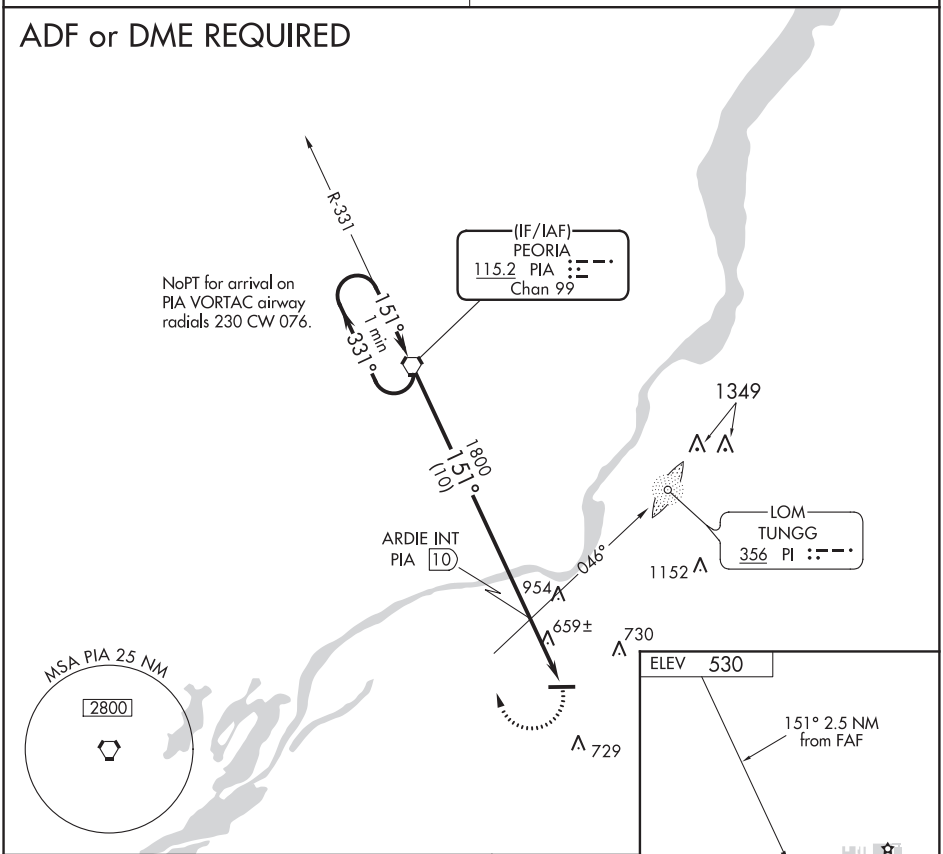

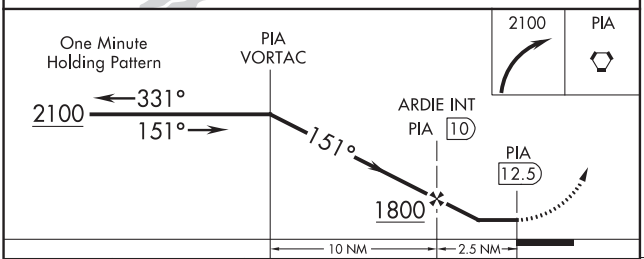

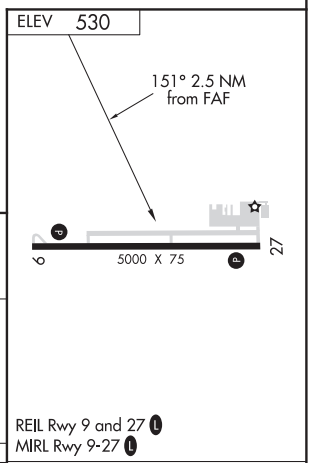

REIL Rwy 9 and 27 L
MIRL Rwy 9-27 L

CATEGORY	A	B	C	D
CIRCLING	1060-1 530 (600-1)		1060-1½ 530 (600-1½)	1080-2 550 (600-2)

FAF to MAP 2.5 NM					
Knots	60	90	120	150	180
Min:Sec	2:30	1:40	1:15	1:00	0:50

EC-3, 10 SEP 2020 to 05 NOV 2020

EC-3, 10 SEP 2020 to 05 NOV 2020

LOC/DME I-RNX	APP CRS	Rwy ldg	7862
110.55	041°	TDZE	652
Chan 42 (Y)		Apt Elev	661

ILS or LOC RWY 4

GENERAL DOWNING-PEORIA INTL(PIA)

For inop ALS, increase S-LOC 4 Cats C and D visibility to RVR 5500. Circling Rwy 13, 31 NA at night.

MALSR

MISSED APPROACH: Climb to 1500 then climbing left turn to 2700 direct PIA VORTAC and hold.

ATIS	PEORIA APP CON	PEORIA TOWER	GND CON
126.1 282.2	125.8 269.2 (305°-125°) 124.675 317.55 (126°-304°)	124.0 353.85	121.85 348.6

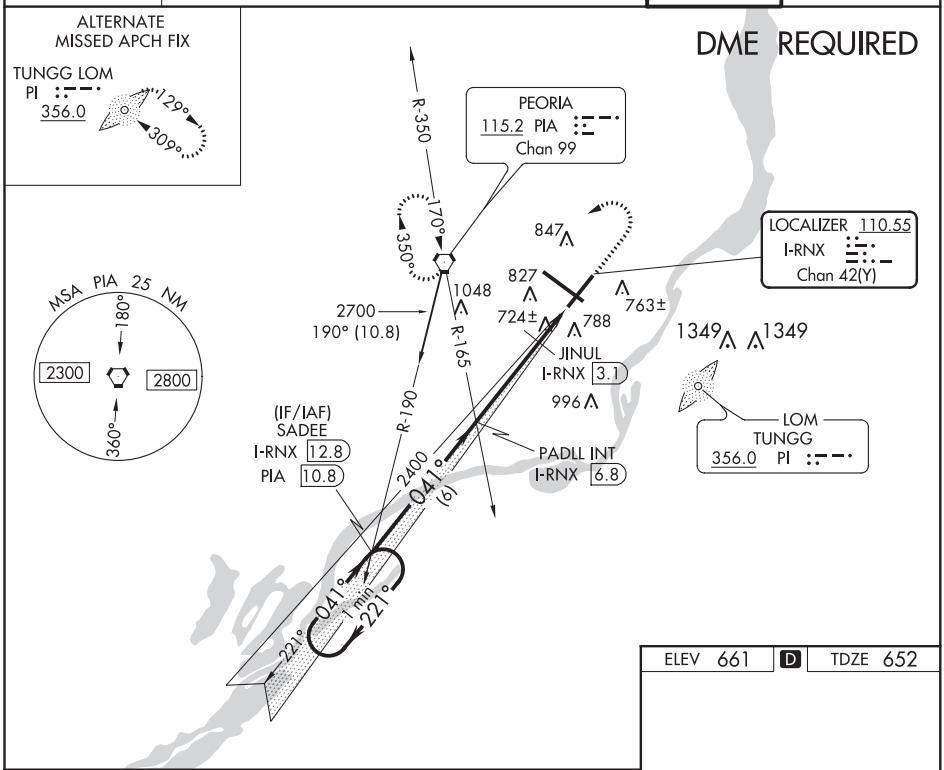

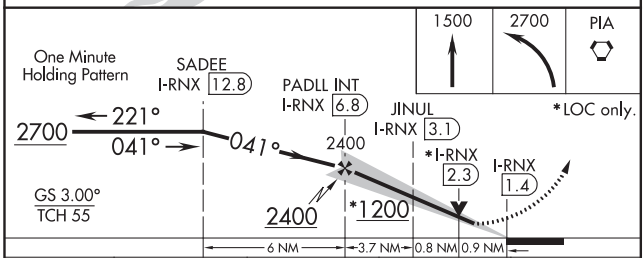

CATEGORY	A	B	C	D
S-ILS 4	902/24 250 (300-½)			
S-LOC 4	1000/24 348 (400-½)		1000/30 348 (400-⅝)	
C CIRCLING	1160-1 499 (500-1)		1180-1½ 519 (600-1½)	1400-2¼ 739 (800-2¼)

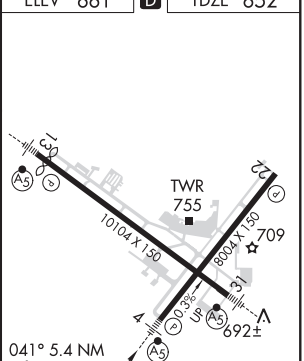

FAF to MAP 5.4 NM					
Knots	60	90	120	150	180
Min:Sec	5:24	3:36	2:42	2:10	1:48

EC-3, 10 SEP 2020 to 05 NOV 2020
EC-3, 10 SEP 2020 to 05 NOV 2020

LOC I-GZX	APP CRS	Rwy ldg	9604
109.9	129°	TDZE	636
		Apt Elev	661

ILS or LOC RWY 13
GENERAL DOWNING-PEORIA INTL (PIA)

ADF required for missed approach.

For inoperative MALSR, increase S-LOC 13 Cat C/D visibility to 1⅜ mile.
Circling Rwy 13, 31 NA at night.
* RVR 1800 authorized with the use of FD or AP or HUD to DA.

MALSR

MISSED APPROACH: Climb to 2500 direct PI LOM and hold.

ATIS	PEORIA APP CON	PEORIA TOWER	GND CON
126.1 282.2	125.8 269.2 (305°-125°) 124.675 317.55(126°-304°)	124.0 353.85	121.85 348.6

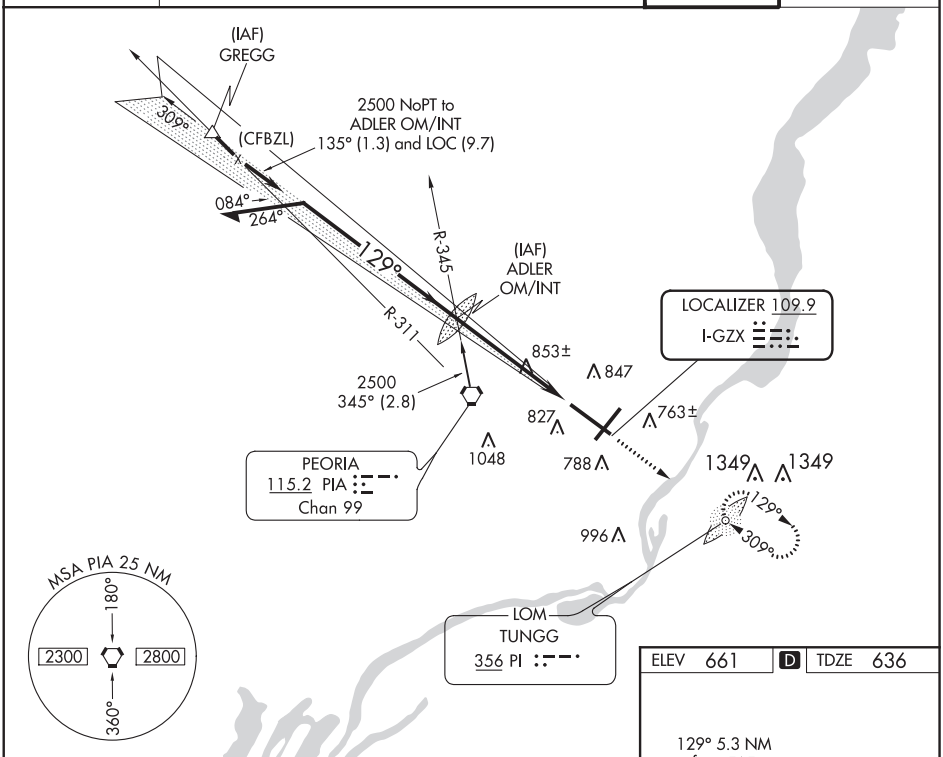

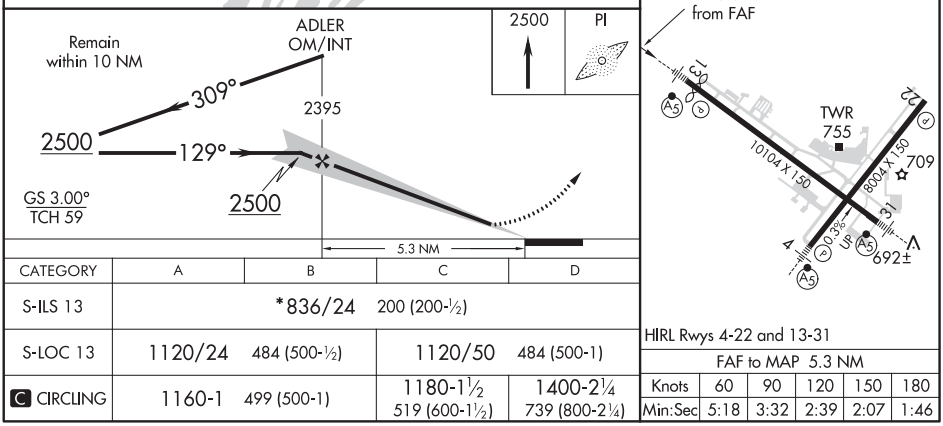

CATEGORY	A	B	C	D
S-ILS 13	*836/24 200 (200-½)			
S-LOC 13	1120/24 484 (500-½)		1120/50 484 (500-1)	
C CIRCLING	1160-1 499 (500-1)		1180-1½ 519 (600-1½)	1400-2¼ 739 (800-2¼)

FAF to MAP 5.3 NM					
Knots	60	90	120	150	180
Min:Sec	5:18	3:32	2:39	2:07	1:46

EC-3, 10 SEP 2020 to 05 NOV 2020

LOC I-PIA	APP CRS	Rwy ldg 10104
109.9	309°	TDZE 650
		Apt Elev 661

ILS or LOC RWY 31
GENERAL DOWNING-PEORIA INTL (PIA)

When local altimeter setting not received, use Logan County altimeter setting and increase all DA 89 feet and all MDA 100 feet, increase S-LOC Cat C and D visibility ¼ mile, and Circling Cat C ¼ mile and Cat D ½ mile. Circling Rwy 13, 31 NA at night.
* RVR 1800 authorized with the use of FD or AP or HUD to DA.

MALSR

MISSED APPROACH: Climb to 1200 then climbing left turn to 2400 direct PIA VORTAC and hold.

ATIS	PEORIA APP CON	PEORIA TOWER	GND CON
126.1 282.2	125.8 269.2 (305°-125°) 124.675 317.55(126°-304°)	124.0 353.85	121.85 348.6

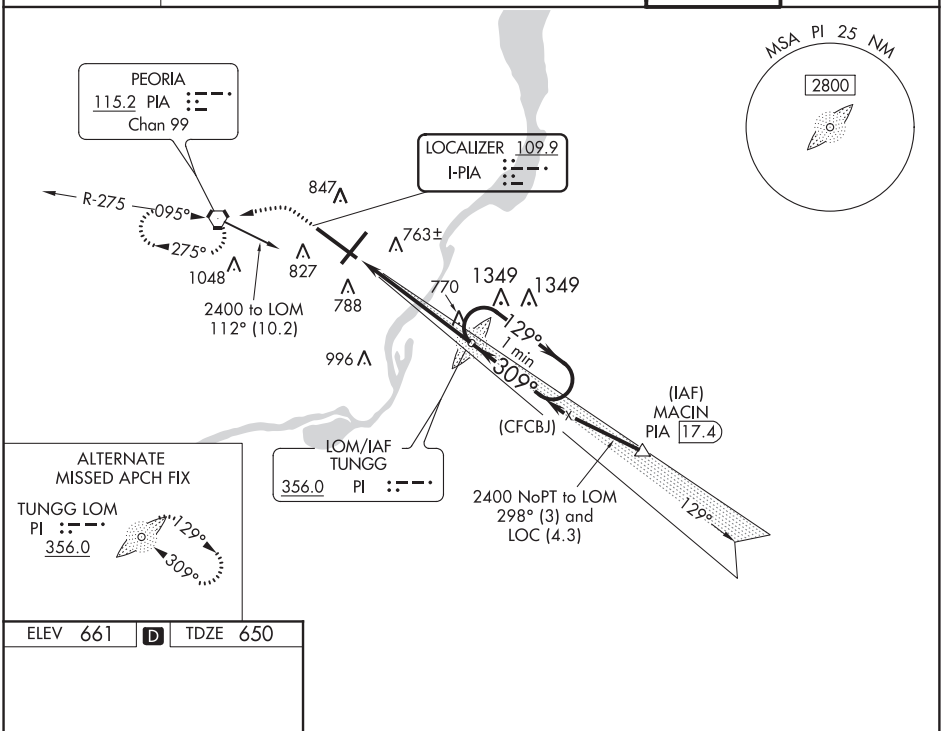

ELEV 661 D TDZE 650

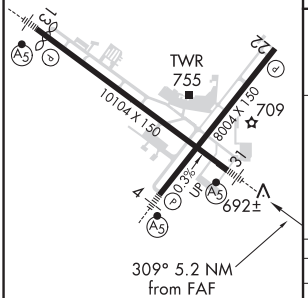

HIRL Rwys 4-22 and 13-31

FAF to MAP 5.2 NM					
Knots	60	90	120	150	180
Min:Sec	5:12	3:28	2:36	2:05	1:44

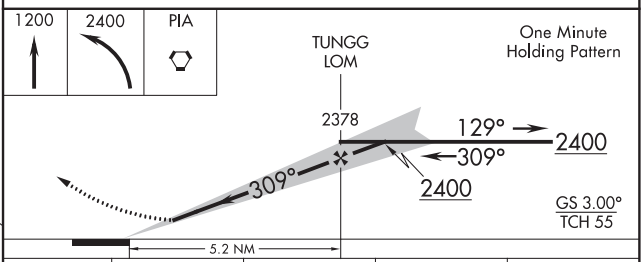

CATEGORY	A	B	C	D
S-ILS 31 *	850/24 200 (200-½)			
S-LOC 31	1200/24 550 (600-½)		1200/60 550 (600-1¼)	
C CIRCLING	1200-1 539 (600-1)		1200-1⅝ 539 (600-1⅝)	1400-2¼ 739 (800-2¼)

EC-3, 10 SEP 2020 to 05 NOV 2020
EC-3, 10 SEP 2020 to 05 NOV 2020

PEORIA, ILLINOIS

AL-597 (FAA)

20086

ILS RWY 4 (SA CAT I & II)
GENERAL DOWNING-PEORIA INTL(PIA)

LOC/DME I-RNX	APP CRS	Rwy ldg	7862
110.55	041°	TDZE	652
Chan 42 (Y)		Apt Elev	661

T A SA CAT I: Requires specific OPSPEC, MSPEC, or LOA approval and use of HUD to DH. SA CAT II: Reduced Lighting: Requires specific OPSEPC, MSPEC, or LOA approval and use of Autoland or HUD to touchdown.

MALSR A5

MISSED APPROACH: Climb to 1500 then climbing left turn to 2700 direct PIA VORTAC and hold.

ATIS	PEORIA APP CON	PEORIA TOWER	GND CON
126.1 282.2	125.8 269.2 (305°-125°) 124.675 317.55 (126°-304°)	124.0 353.85	121.85 348.6

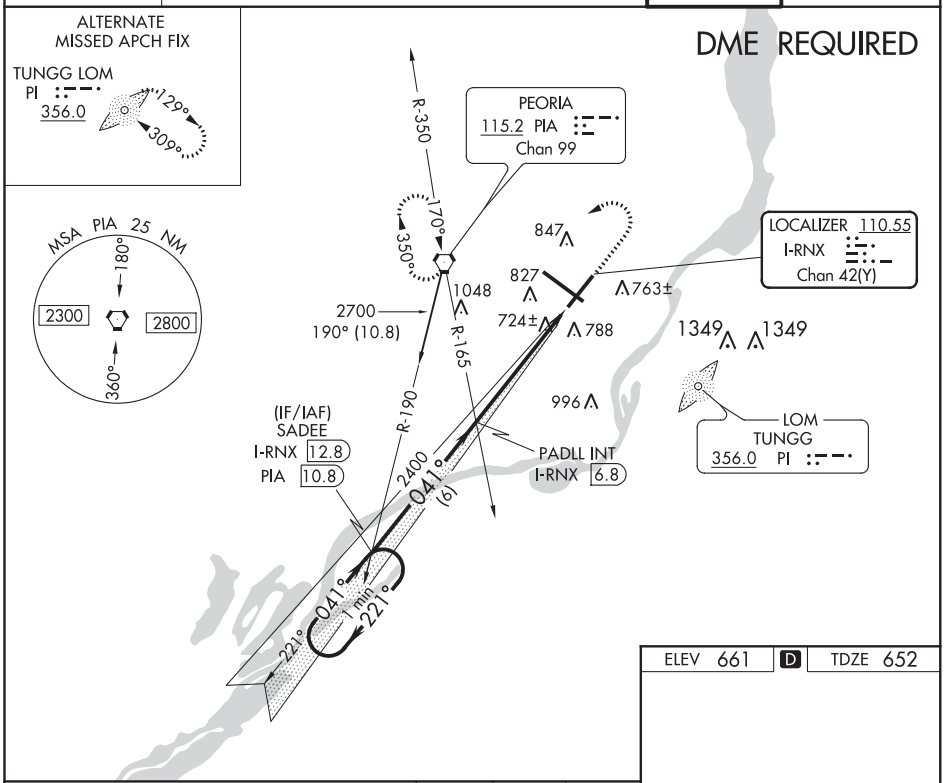

ELEV 661 D TDZE 652



CATEGORY	A	B	C	D
S-ILS 4	SA CAT I RA 162/14	150	DA 802	
S-ILS 4	SA CAT II RA 112/12	100	DA 752	

SA CATEGORY I & II ILS - SPECIAL AIRCREW & AIRCRAFT CERTIFICATION REQUIRED

HIRL Rwys 4-22 and 13-31

PEORIA, ILLINOIS
Amdt 3A 26MAR20

40°40'N-89°42'W

GENERAL DOWNING-PEORIA INTL(PIA)
ILS RWY 4 (SA CAT I & II)

EC-3, 10 SEP 2020 to 05 NOV 2020

WAAS CH 56210 W04A	APP CRS 041°	Rwy ldg 7862 TDZE 652 Apt Elev 661

RNAV (GPS) RWY 4
GENERAL DOWNING-PEORIA INTL (PIA)

RNP APCH.

For uncompensated Baro-VNAV systems, LNAV/VNAV NA below -19°C or above 54°C. VDP and Baro-VNAV NA with Logan County altimeter setting. When local altimeter setting not received, use Logan County altimeter setting and increase all DA 89 feet and all MDA 100 feet, increase LNAV/VNAV all Cats visibility ⅛ mile, LNAV Cat C and D visibility ¼ mile, and Circling Cat C ¼ mile and Cat D ½ mile. For inoperative MALSR using Logan County altimeter setting, increase LPV all Cats visibility to 1 mile. For inop ALS, increase LNAV Cat C/D visibility to 1 SM. Circling Rwy 13, 31 NA at night.

MALSR

MISSED APPROACH: Climb to 2300 direct WEKAR and hold.

ATIS	PEORIA APP CON	PEORIA TOWER	GND CON
126.1 282.2	125.8 269.2 (305°-125°) 124.675 317.55(126°-304°)	124.0 353.85	121.85 348.6

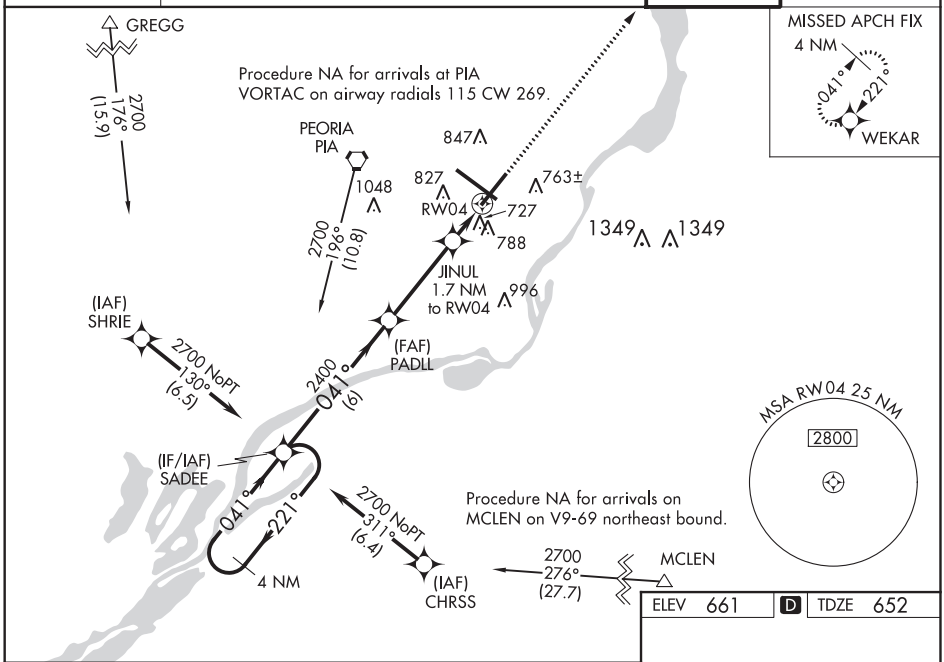

ELEV 661 | D | TDZE 652

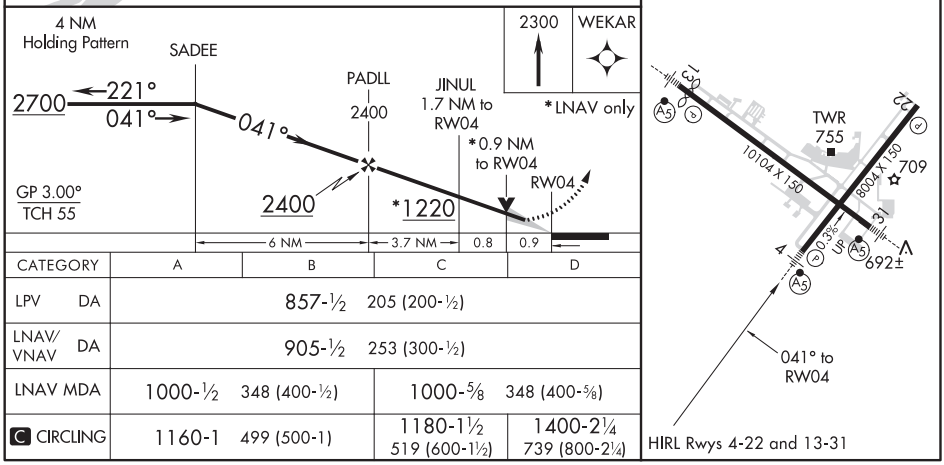

CATEGORY	A	B	C	D
LPV DA	857-½ 205 (200-½)			
LNAV/VNAV DA	905-½ 253 (300-½)			
LNAV MDA	1000-½ 348 (400-½)		1000-⅝ 348 (400-⅝)	
C CIRCLING	1160-1 499 (500-1)		1180-1½ 519 (600-1½)	1400-2¼ 739 (800-2¼)

EC-3, 10 SEP 2020 to 05 NOV 2020
EC-3, 10 SEP 2020 to 05 NOV 2020

PEORIA, ILLINOIS

AL-597 (FAA)

20086

RNAV (GPS) RWY 13
GENERAL DOWNING-PEORIA INTL (PIA)

WAAS CH 60922 W13A	APP CRS 128°	Rwy ldg 9604 TDZE 636 Apt Elev 661

RNP APCH.

For uncompensated Baro-VNAV systems, LNAV/VNAV NA below -18°C or above 54°C. When local altimeter setting not received, use Logan County altimeter setting and increase all DA 89 feet and all MDA 100 feet, increase LPV DA all Cats visibility to 1⅛ mile, LNAV/VNAV DA all Cats visibility to 1⅜ mile, LNAV MDA Cat C and D visibility to 1¼ mile, and Circling Cat C ¼ mile and Cat D ½ mile. Baro-VNAV and VDP NA when using Logan County altimeter setting. Circling Rwy 13, 31 NA at night.

MALSR

MISSED APPROACH: Climb to 2400 direct CASIP and hold.

ATIS	PEORIA APP CON	PEORIA TOWER	GND CON
126.1 282.2	125.8 269.2 (305°-125°) 124.675 317.55(126°-304°)	124.0 353.85	121.85 348.6

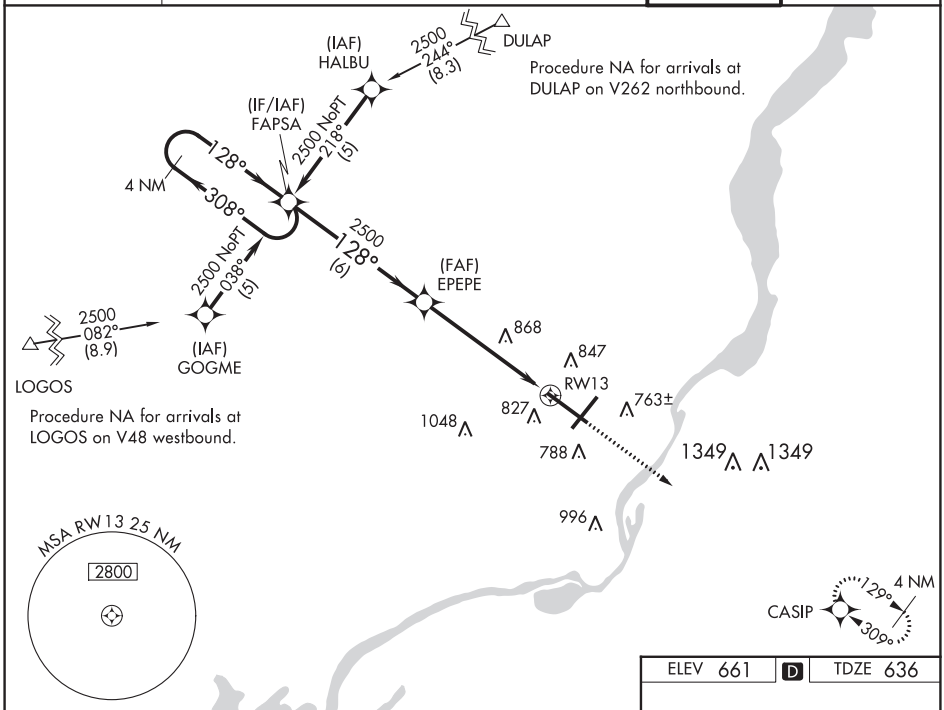

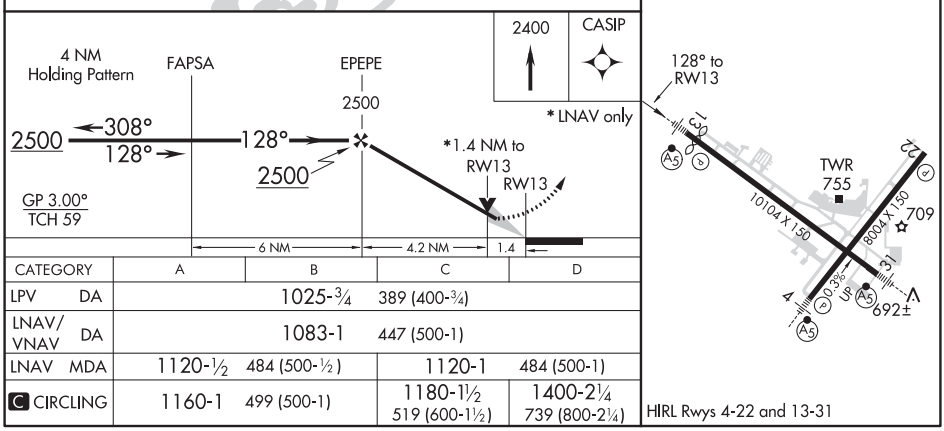

CATEGORY	A	B	C	D
LPV DA	1025-¾ 389 (400-¾)			
LNAV/VNAV DA	1083-1 447 (500-1)			
LNAV MDA	1120-½ 484 (500-½)		1120-1 484 (500-1)	
C CIRCLING	1160-1 499 (500-1)		1180-1½ 519 (600-1½)	1400-2¼ 739 (800-2¼)

EC-3, 10 SEP 2020 to 05 NOV 2020

APP CRS	Rwy ldg	8004
221°	TDZE	661
	Apt Elev	661

RNAV (GPS) RWY 22
GENERAL DOWNING-PEORIA INTL (PIA)

RNP APCH.

For uncompensated Baro-VNAV systems, LNAV/VNAV NA below -19°C or above 54°C. When local altimeter setting not received, use Logan County altimeter setting and increase all DA 89 feet and all MDA 100 feet, increase LNAV/VNAV DA all Cats visibility to 1½ mile, LNAV MDA Cat C and D visibility to 1¾ mile, and Circling Cat C ¼ mile and Cat D ½ mile. Baro-VNAV and VDP NA when using Logan County altimeter setting. Rwy 22 helicopter visibility reduction below ¾ SM NA. Circling Rwy 13, 31 NA at night.

MISSED APPROACH: Climb to 2700 direct SADEE and hold.

ATIS	PEORIA APP CON	PEORIA TOWER	GND CON
126.1 282.2	125.8 269.2 (305°-125°) 124.675 317.55(126°-304°)	124.0 353.85	121.85 348.6

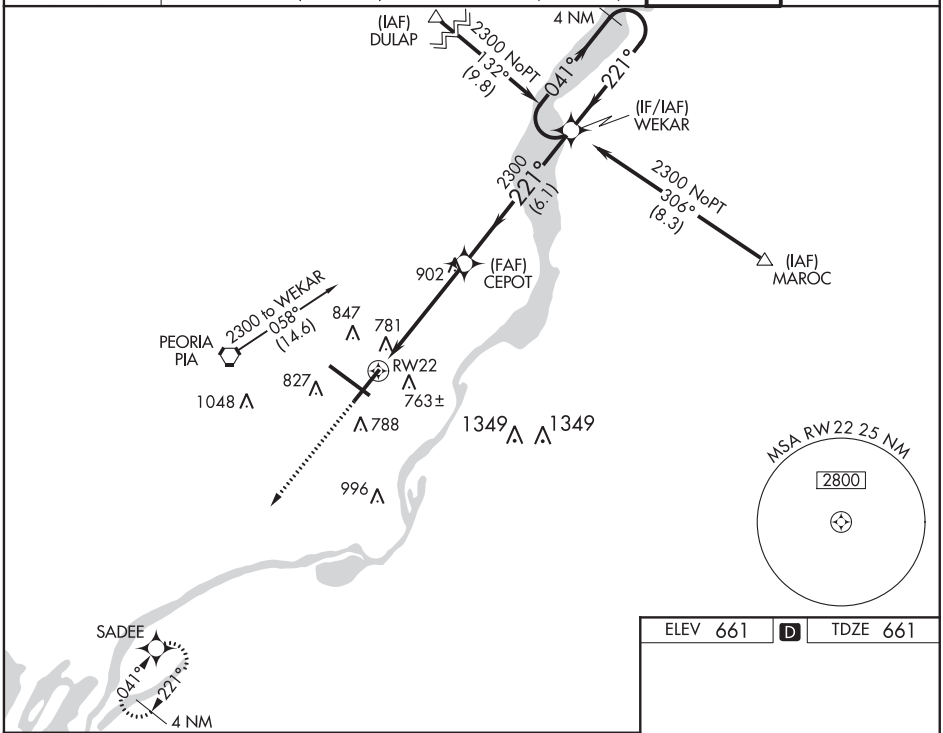

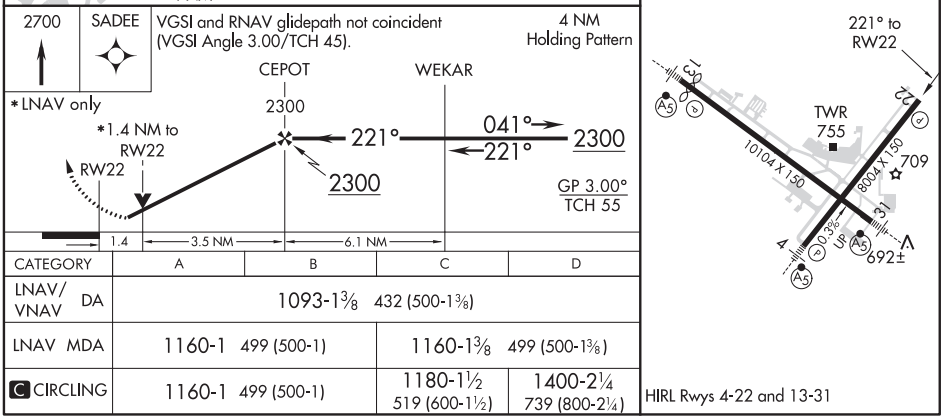

CATEGORY	A	B	C	D
LNAV/VNAV DA	1093-1⅜ 432 (500-1⅜)			
LNAV MDA	1160-1 499 (500-1)		1160-1⅜ 499 (500-1⅜)	
C CIRCLING	1160-1 499 (500-1)		1180-1½ 519 (600-1½)	1400-2¼ 739 (800-2¼)

EC-3, 10 SEP 2020 to 05 NOV 2020
EC-3, 10 SEP 2020 to 05 NOV 2020

WAAS CH 77509 W31A	APP CRS 309°	Rwy ldg 10104 TDZE 650 Apt Elev 661

RNAV (GPS) RWY 31
GENERAL DOWNING-PEORIA INTL (PIA)

RNP APCH.

For uncompensated Baro-VNAV systems, LNAV/VNAV NA below -19°C or above 54°C.
For inoperative MALSR, increase LPV all Cats visibility to 4500. When local altimeter setting not received, use Logan County altimeter setting and increase all DA 89 feet and all MDA 100 feet, increase LPV DA all Cats visibility to RVR 3500, LNAV/VNAV DA all Cats visibility to 1¼ mile, LNAV MDA Cat C and D visibility to RVR 5000, and Circling Cat C ¼ mile and Cat D ½ mile.
Baro-VNAV and VDP NA when using Logan County altimeter setting.
Circling Rwy 13, 31 NA at night.

MALSR

MISSED APPROACH: Climb to 2500 direct FAPSA and hold.

ATIS	PEORIA APP CON	PEORIA TOWER	GND CON
126.1 282.2	125.8 269.2 (305°-125°) 124.675 317.55(126°-304°)	124.0 353.85	121.85 348.6

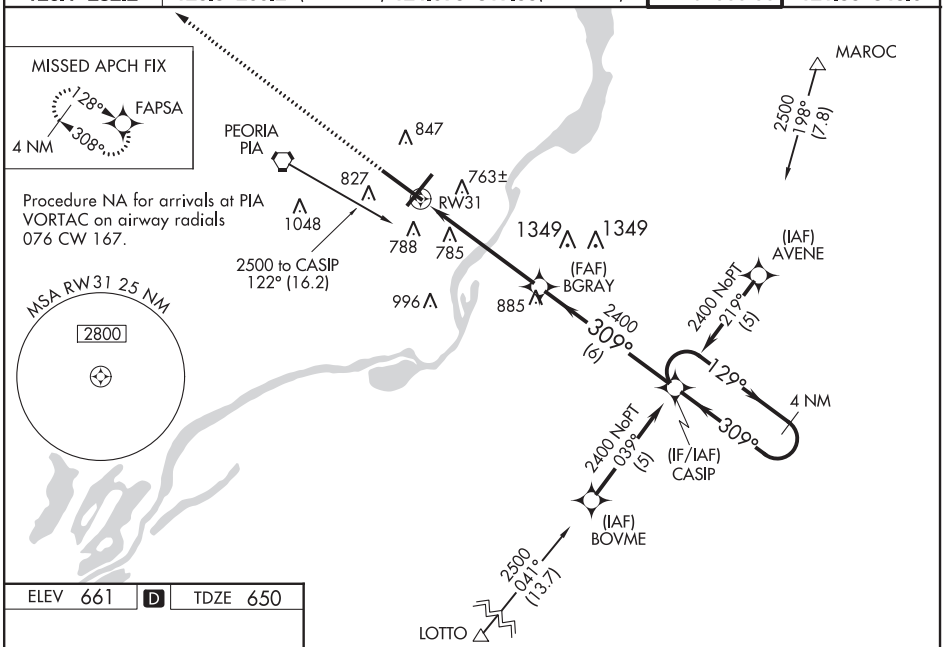

ELEV 661 D TDZE 650

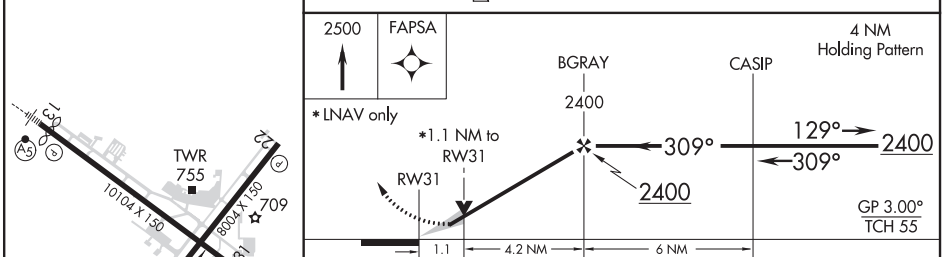

CATEGORY	A	B	C	D
LPV DA	939/24 289 (300-½)			
LNAV/VNAV DA	1122/60 472 (500-1¼)			
LNAV MDA	1040/24 390 (400-½)		1040/35 390 (400-⅝)	
C CIRCLING	1160-1 499 (500-1)		1180-1½ 519 (600-1½)	1400-2¼ 739 (800-2¼)

HIRL Rwys 4-22 and 13-31

EC-3, 10 SEP 2020 to 05 NOV 2020

VORTAC PIA	APP CRS	Rwy ldg 10104
115.2	281°	TDZE 651
Chan 99		Apt Elev 660

VOR/DME or TACAN RWY 31

GENERAL DOWNING-PEORIA INTL (PIA)

T A If local altimeter setting not available, use Logan County altimeter setting and increase all MDAs 100 feet. Inoperative table does not apply. Straight-in and Circling Rwy 31 NA at night. Circling Rwy 13 NA at night. Rwy 31 helicopter visibility reduction below RVR 5000 NA.

MALSR A5

MISSED APPROACH: Climb to 2800 direct PIA VORTAC and hold, continue climb-in-hold to 2800. (TACAN aircraft continue via PIA R-269 to LOGOS Int/PIA 17.4 DME and hold west, right turn, 089° inbound).

ATIS	PEORIA APP CON	PEORIA TOWER	GND CON
126.1 282.2	125.8 269.2 (305°-125°) 124.675 317.55(126°-304°)	124.0 353.85	121.85 348.6

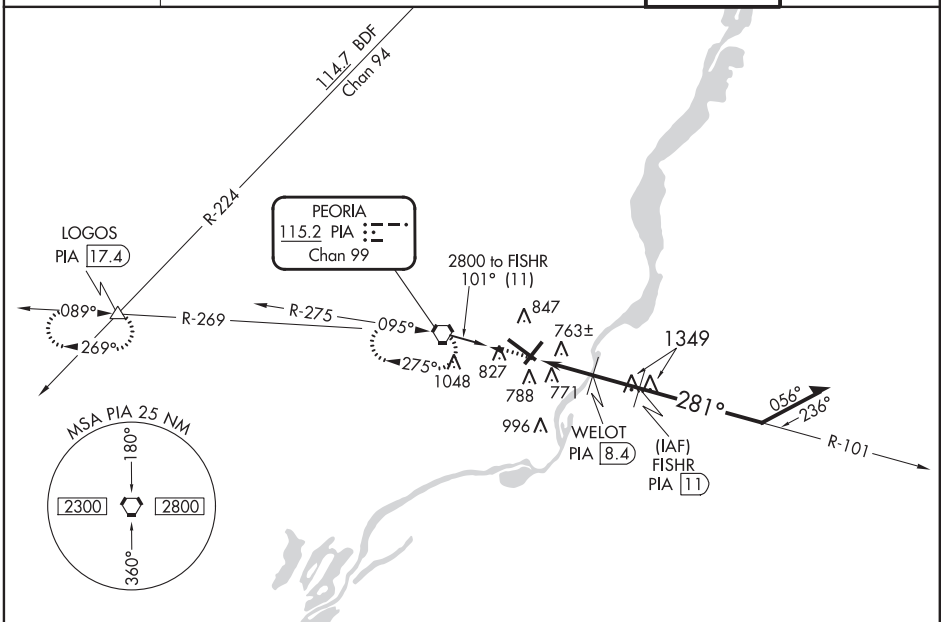

ELEV 660	D	TDZE 651

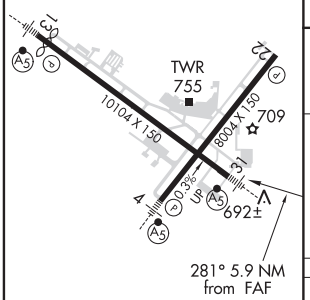

HIRL Rwys 4-22 and 13-31

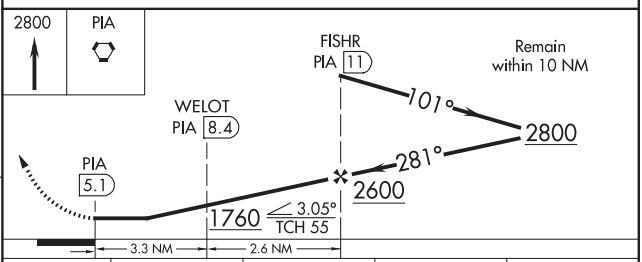

CATEGORY	A	B	C	D
S-31	1040/50 389 (400-1)			1040/60 389 (400-1¼)
C CIRCLING	1160-1 499 (500-1)		1180-1½ 519 (600-1½)	1400-2 739 (800-2)

EC-3, 10 SEP 2020 to 05 NOV 2020
EC-3, 10 SEP 2020 to 05 NOV 2020

PEORIA, ILLINOIS AL-597 (FAA) 20086

VORTAC PIA 115.2 Chan 99	APP CRS 093°	Rwy ldg 9604 TDZE 632 Apt Elev 660

VOR or TACAN RWY 13

GENERAL DOWNING-PEORIA INTL (PIA)

ADF required.

Inoperative table does not apply. Helicopter visibility reduction below RVR 5000 NA. Straight-in and Circling Rwy 13 NA at night. Circling Rwy 31 NA at night. Rwy 13 helicopter visibility reduction below RVR 5000 NA.

MALSR

MISSED APPROACH: Climbing right turn to 2400 direct PI LOM and hold.

ATIS	PEORIA APP CON	PEORIA TOWER	GND CON
126.1 282.2	125.8 269.2 (305°-125°) 124.675 317.55 (126°-304°)	124.0 353.85	121.85 348.6

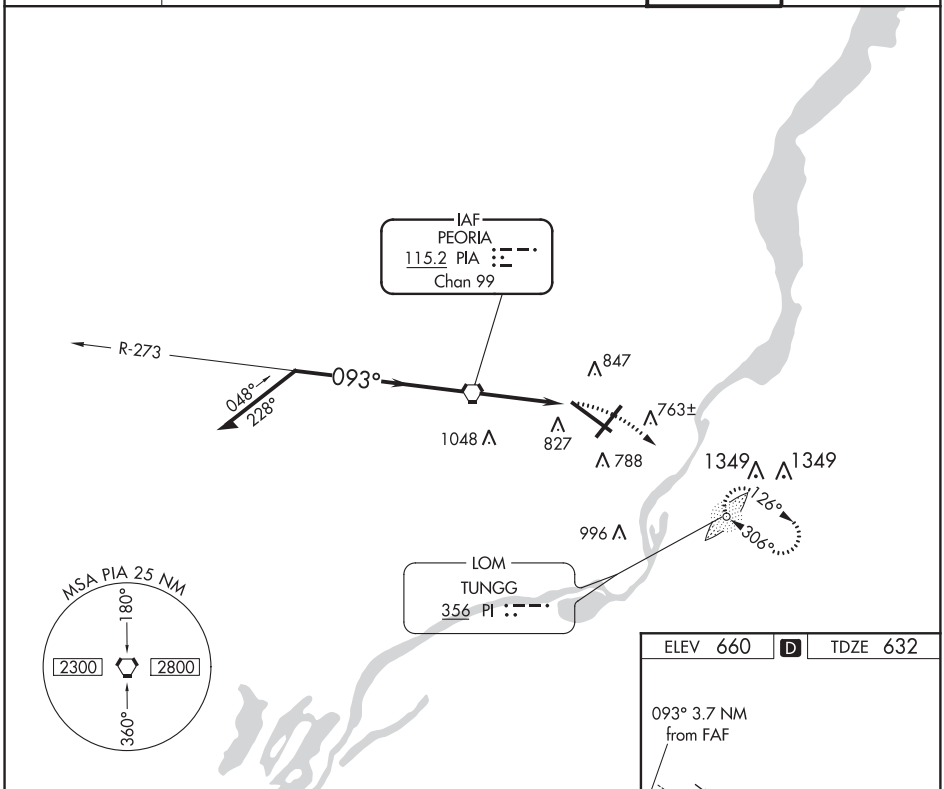

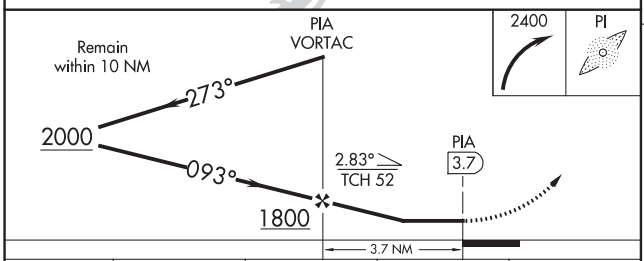

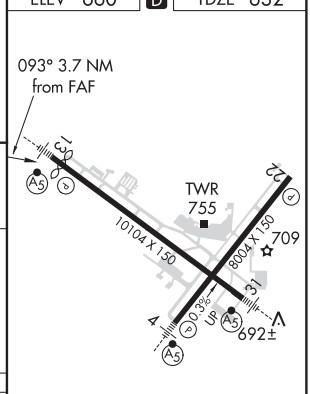

CATEGORY	A	B	C	D
S-13	1120/50 488 (500-1)		1120/60 488 (500-1¼)	1120-1½ 488 (500-1½)
C CIRCLING	1160-1 499 (500-1)		1180-1½ 519 (600-1½)	1400-2 739 (800-2)

HIRL Rwys 4-22 and 13-31

FAF to MAP 3.7 NM					
Knots	60	90	120	150	180
Min:Sec	3:42	2:28	1:51	1:29	1:14

EC-3, 10 SEP 2020 to 05 NOV 2020

EC-3, 10 SEP 2020 to 05 NOV 2020

LOM PI	APP CRS	Rwy ldg	10104
356	309°	TDZE	650
		Apt Elev	661

NDB RWY 31

GENERAL DOWNING-PEORIA INTL (PIA)

For inop ALS, increase S-31 Cat A/B visibility to RVR 5500, and Cat C/D to 1⅜ SM. When local altimeter setting not received, use Logan County altimeter setting and increase all MDA 100 feet, increase S-31 Cat C and D visibility ¼ mile, and Circling Cat C ¼ mile and Cat D ½ mile. Circling Rwy 13, 31 NA at night.

MALSR

MISSED APPROACH: Climbing left turn 2400 direct PIA VORTAC and hold.

ATIS	PEORIA APP CON	PEORIA TOWER	GND CON
126.1 282.2	125.8 269.2 (305°-125°) 124.675 317.55 (126°-304°)	124.0 353.85	121.85 348.6

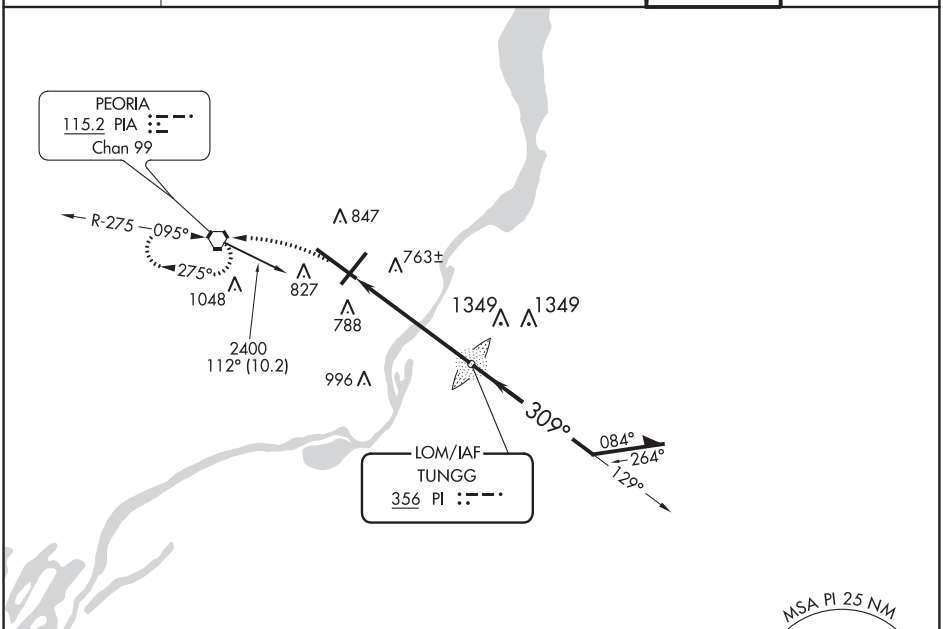

ELEV 661 D TDZE 650

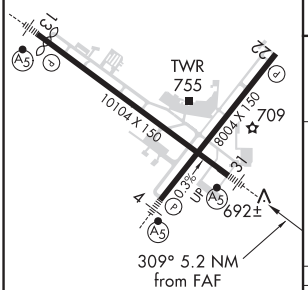

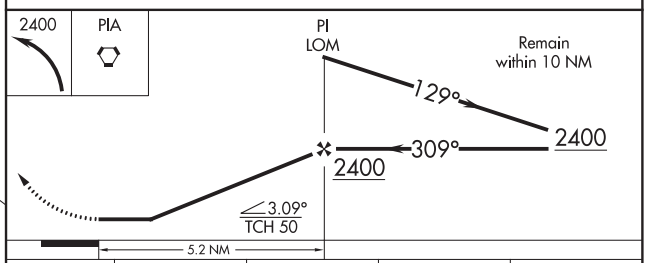

HIRL Rwys 4-22 and 13-31

FAF to MAP 5.2 NM					
Knots	60	90	120	150	180
Min:Sec	5:12	3:28	2:36	2:05	1:44

CATEGORY	A	B	C	D
S-31	1140/40 490 (500-¾)		1140/50 490 (500-1)	
C CIRCLING	1160-1 499 (500-1)		1180-1½ 519 (600-1½)	1400-2¼ 739 (800-2¼)

EC-3, 10 SEP 2020 to 05 NOV 2020
EC-3, 10 SEP 2020 to 05 NOV 2020

20198

AIRPORT DIAGRAM

GENERAL DOWNING-PEORIA INTL (PIA)
AL-597 (FAA)
PEORIA, ILLINOIS

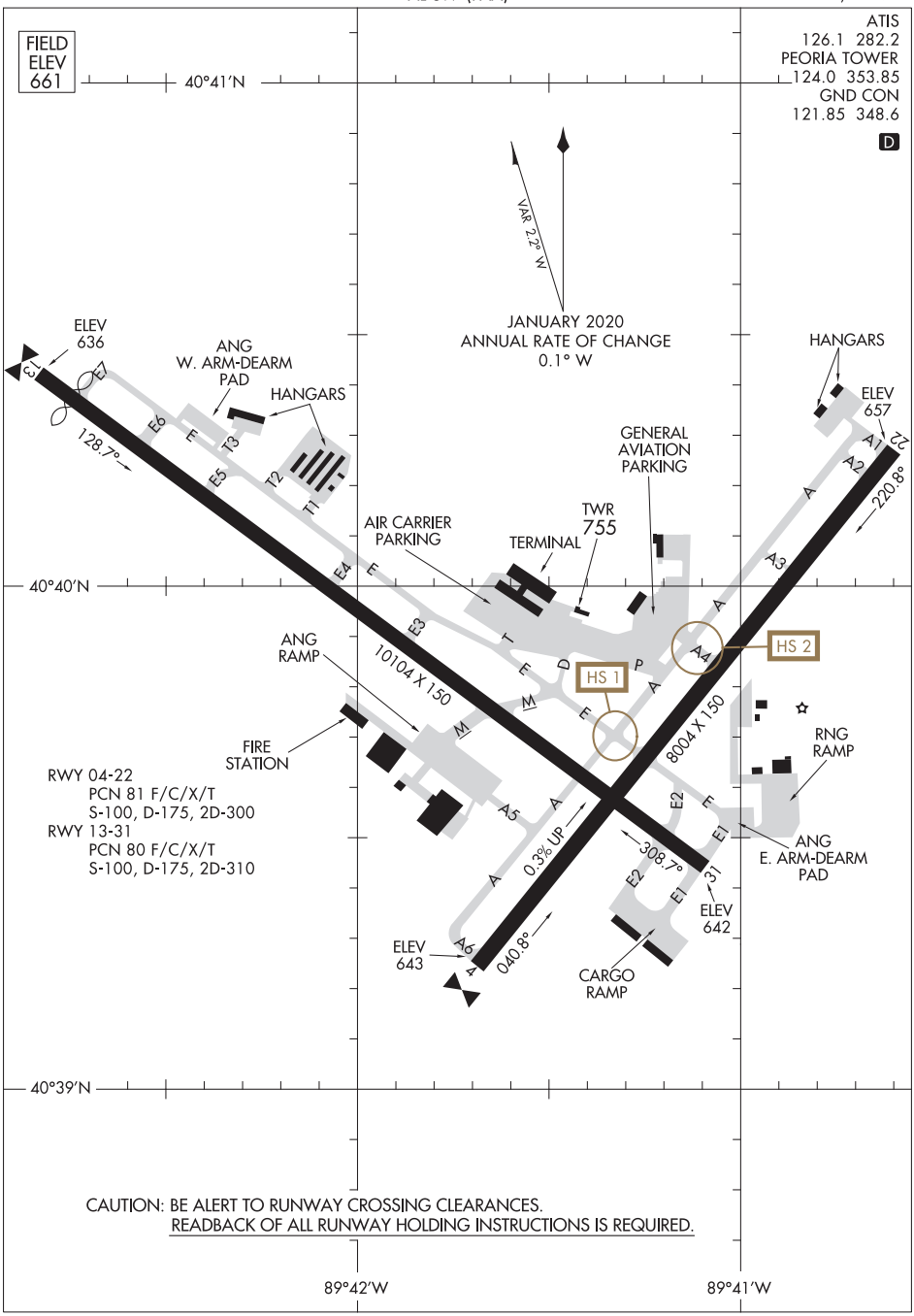

EC-3, 10 SEP 2020 to 05 NOV 2020

EC-3, 10 SEP 2020 to 05 NOV 2020

AIRPORT DIAGRAM
20198
PEORIA, ILLINOIS
GENERAL DOWNING-PEORIA INTL (PIA)

WAAS	APP CRS	Rwy ldg	4001
CH 69434	177°	TDZE	793
W18A		Apt Elev	793

RNAV (GPS) RWY 18
MOUNT HAWLEY AUXILIARY (3MY)

T
A NA

Circling to Rwy 36 NA at night. DME/DME RNP-0.3 NA. Baro-VNAV NA. Use General Downing-Peoria Intl altimeter setting, when not received, use Lacon altimeter setting: increase LPV DA to 1112 feet and all visibilities ⅛ mile, increase LNAV/VNAV DA to 1228 feet and all visibilities ⅛ mile; increase all MDAs 40 feet and visibility Cat C ⅛ SM. Rwy 18 helicopter visibility reduction below 1 SM NA.

MISSED APPROACH: Climb to 1200 then climbing right turn to 2700 direct WETEV and hold.

PIA ASOS	PEORIA APP CON	CLINC DEL	UNICOM
126.1 282.2	125.8 269.2	121.6	122.7 (CTAF) L

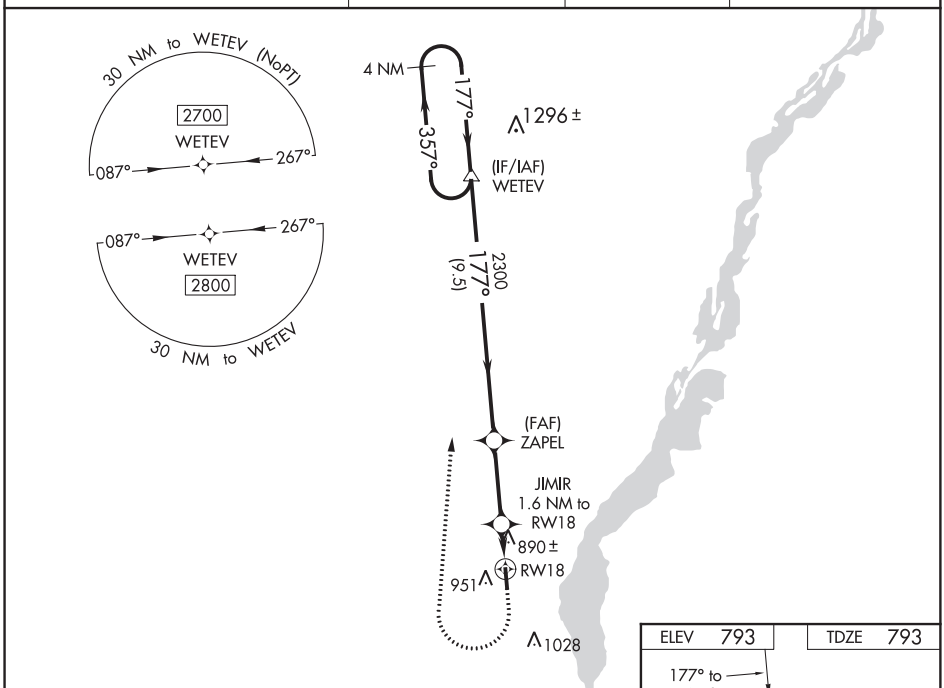

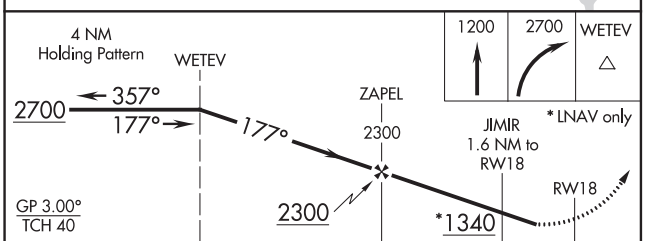

CATEGORY	A	B	C	D
LPV DA	1082-1¼ 289 (300-1¼)			NA
LNAV/VNAV DA	1198-1⅜ 405 (500-1⅜)			NA
LNAV MDA	1180-1 387 (400-1)		1180-1⅛ 387 (400-1⅛)	NA
C CIRCLING	1360-1 567 (600-1)		1420-1¾ 627 (700-1¾)	NA

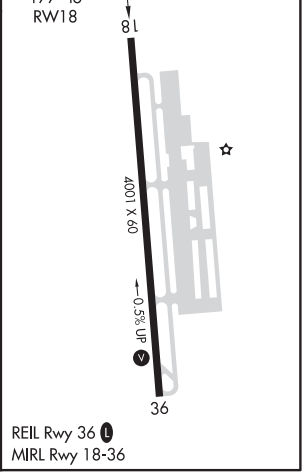

EC-3, 10 SEP 2020 to 05 NOV 2020
EC-3, 10 SEP 2020 to 05 NOV 2020

PERU, ILLINOIS

AL-6866 (FAA)

20086

WAAS CH 86937 W18A	APP CRS 183°	Rwy ldg 5999 TDZE 654 Apt Elev 654

RNAV (GPS) RWY 18

ILLINOIS VALLEY RGNL-WALTER A DUNCAN FIELD (VYS)

DME/DME RNP-0.3 NA. When local altimeter setting not received, use Marshall County altimeter setting and increase all DA 62 feet and all MDA 80 feet, increase LNAV Cats C/D visibility to 1⅛, Circling Cat C visibility to 2 and Circling Cat D visibility to 3. VDP and Baro-VNAV NA with Marshall County altimeter setting. Helicopter visibility reduction below ¾ SM NA.

MISSED APPROACH: Climb to 2500 direct MRKWL and hold.

AWOS-3	CHICAGO CENTER	UNICOM
120.025	123.75 259.1	123.0 (CTAF) L

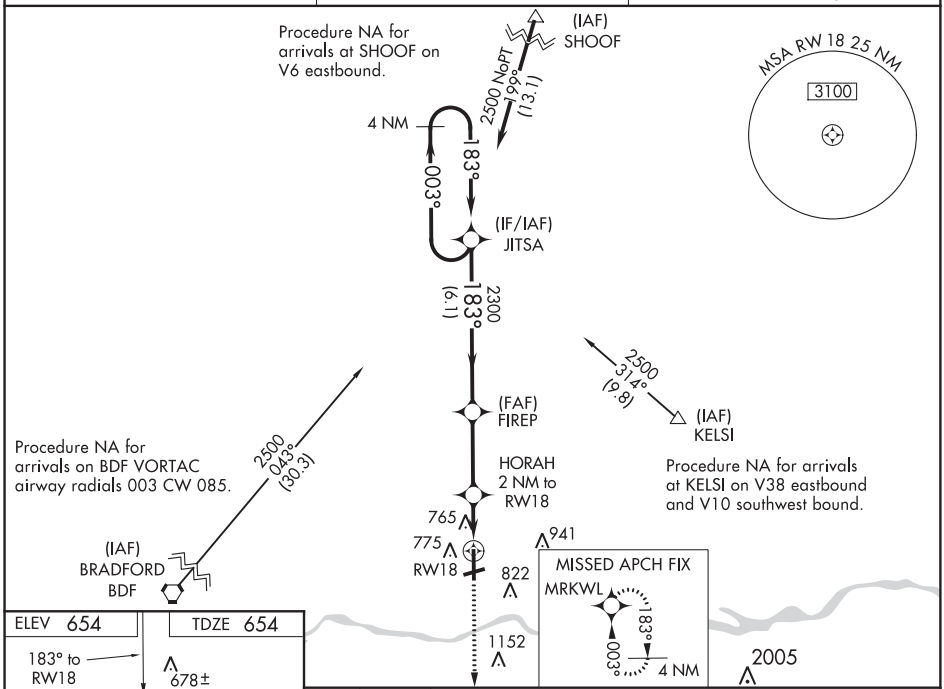

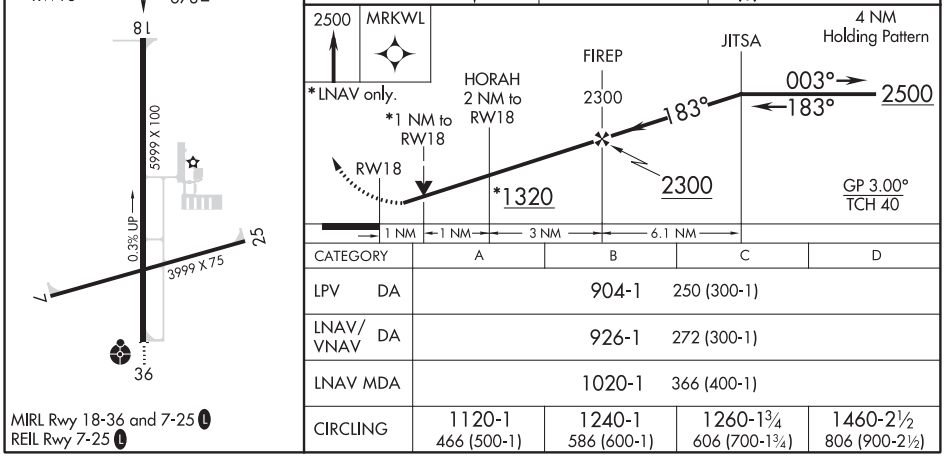

CATEGORY	A	B	C	D
LPV DA	904-1		250 (300-1)	
LNAV/VNAV DA	926-1		272 (300-1)	
LNAV MDA	1020-1		366 (400-1)	
CIRCLING	1120-1 466 (500-1)	1240-1 586 (600-1)	1260-1¾ 606 (700-1¾)	1460-2½ 806 (900-2½)

MIRL Rwy 18-36 and 7-25 L
REIL Rwy 7-25 L

WAAS CH 82037 W36A	APP CRS 003°	Rwy ldg 5999 TDZE 650 Apt Elev 654

RNAV (GPS) RWY 36
ILLINOIS VALLEY RGNL-WALTER A DUNCAN FIELD (VYS)

For uncompensated Baro-VNAV systems, LNAV/VNAV NA below -16°C (4°F) or above 54°C (130°F). DME/DME RNP-0.3 NA. When local altimeter setting not received, use Marshall County altimeter setting and increase all DA 62 feet and all MDA 80 feet; increase LNAV Cats C/D visibility to 1 ⅛ miles, Circling Cat C visibility to 2 miles and Circling Cat D visibility to 3 miles. Inoperative table does not apply to LPV, LNAV/VNAV and LNAV. For inoperative ODALS when using Marshall County altimeter setting, inoperative table does not apply to LNAV Cats A/B; increase LNAV Cat D visibility to 1⅜. VDP and Baro-VNAV NA with Marshall County altimeter setting.

ODALS

MISSED APPROACH: Climb to 2500 direct JITSA and hold.

AWOS-3	CHICAGO CENTER	UNICOM
120.025	123.75 259.1	123.0 (CTAF) L

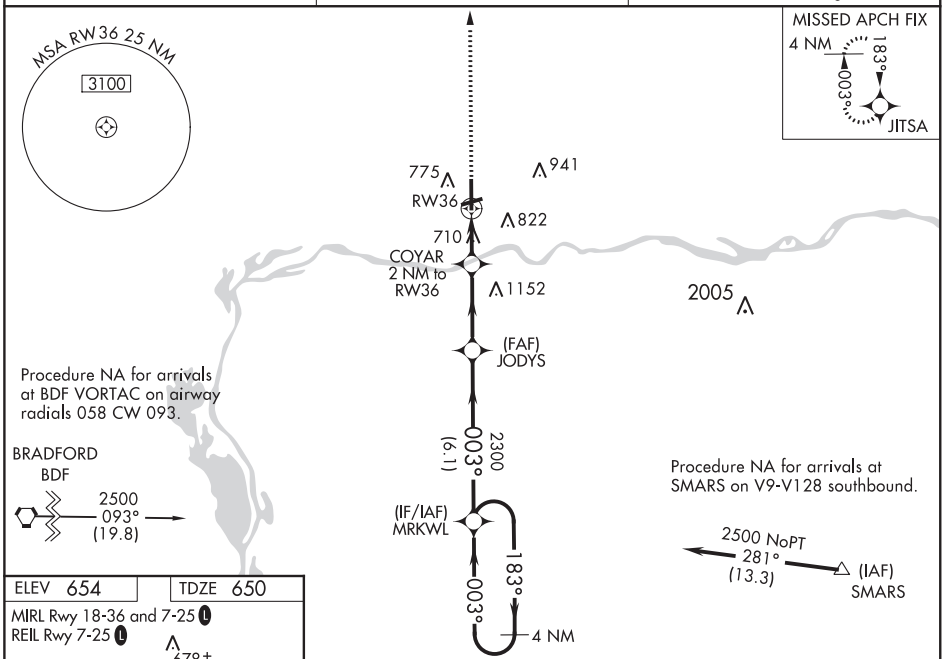

ELEV 654 | TDZE 650

MIRL Rwy 18-36 and 7-25 L
REIL Rwy 7-25 L

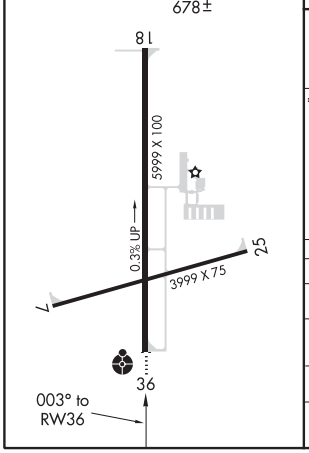

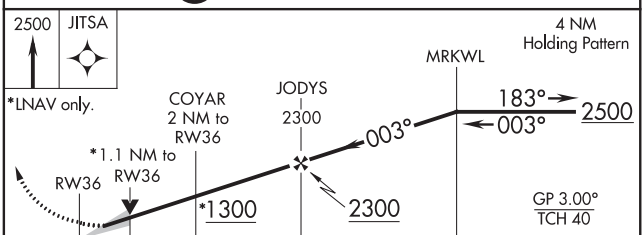

CATEGORY	A	B	C	D
LPV DA	900-1		250 (300-1)	
LNAV/VNAV DA	900-1		250 (300-1)	
LNAV MDA	1020-1		370 (400-1)	
CIRCLING	1120-1 466 (500-1)	1240-1 586 (600-1)	1260-1¾ 606 (700-1¾)	1460-2½ 806 (900-2½)

EC-3, 10 SEP 2020 to 05 NOV 2020
EC-3, 10 SEP 2020 to 05 NOV 2020

PHILLIPS, WISCONSIN | AL-6663 (FAA) | 20086

WAAS CH 56305 W01A	APP CRS 007°	Rwy ldg 5220 TDZE 1481 Apt Elev 1497

RNAV (GPS) RWY 1
PRICE COUNTY (PBH)

RNP APCH.

Circling Rwy 6, 24 NA at night. Rwy 1 helicopter visibility reduction below ¾ SM NA.
For uncompensated Baro-VNAV systems, LNAV/VNAV NA below -17°C or above 54°C.

MISSED APPROACH: Climb to 4100 direct LODVY and hold.

AWOS-3	MINNEAPOLIS CENTER	UNICOM
125.875	133.65 281.5	122.8 (CTAF) L

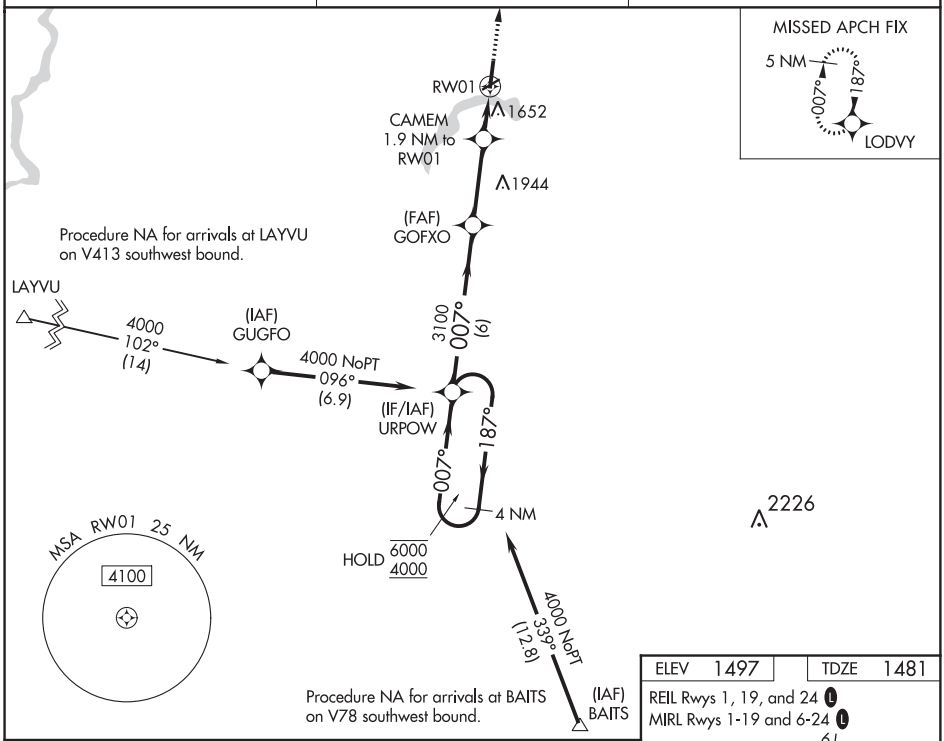

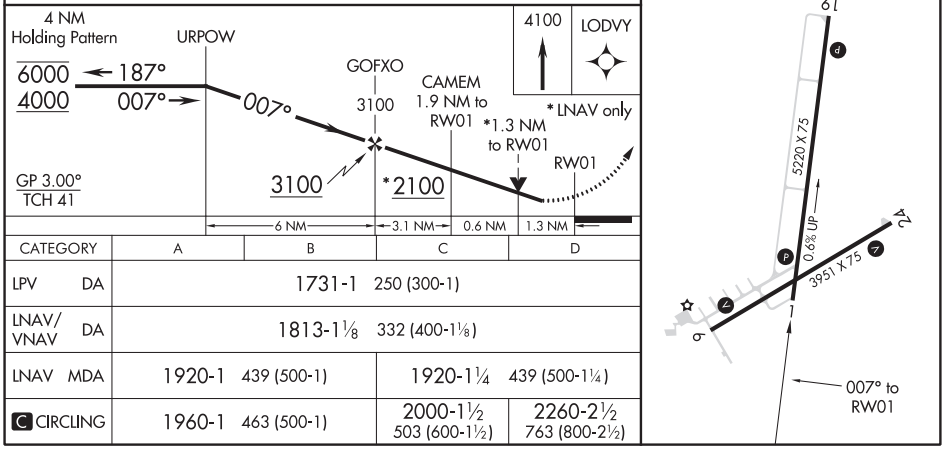

CATEGORY	A	B	C	D
LPV DA	1731-1 250 (300-1)			
LNAV/VNAV DA	1813-1⅛ 332 (400-1⅛)			
LNAV MDA	1920-1 439 (500-1)		1920-1¼ 439 (500-1¼)	
C CIRCLING	1960-1 463 (500-1)		2000-1½ 503 (600-1½)	2260-2½ 763 (800-2½)

PHILLIPS, WISCONSIN
Amdt 1A 26MAR20

45°43'N-90°24'W

PRICE COUNTY (PBH)
RNAV (GPS) RWY 1

EC-3, 10 SEP 2020 to 05 NOV 2020

EC-3, 10 SEP 2020 to 05 NOV 2020

WAAS CH 49126 W06A	APP CRS 059°	Rwy ldg 3951 TDZE 1471 Apt Elev 1497

RNAV (GPS) RWY 6
PRICE COUNTY (PBH)

RNP APCH.

Rwy 6 helicopter visibility reduction below 1 SM NA.
Straight-in Rwy 6 NA at night, Circling Rwy 6, 24 NA at night.

MISSED APPROACH: Climb to 4200 direct CUNOS and hold.

AWOS-3	MINNEAPOLIS CENTER	UNICOM
125.875	133.65 281.5	122.8 (CTAF) L

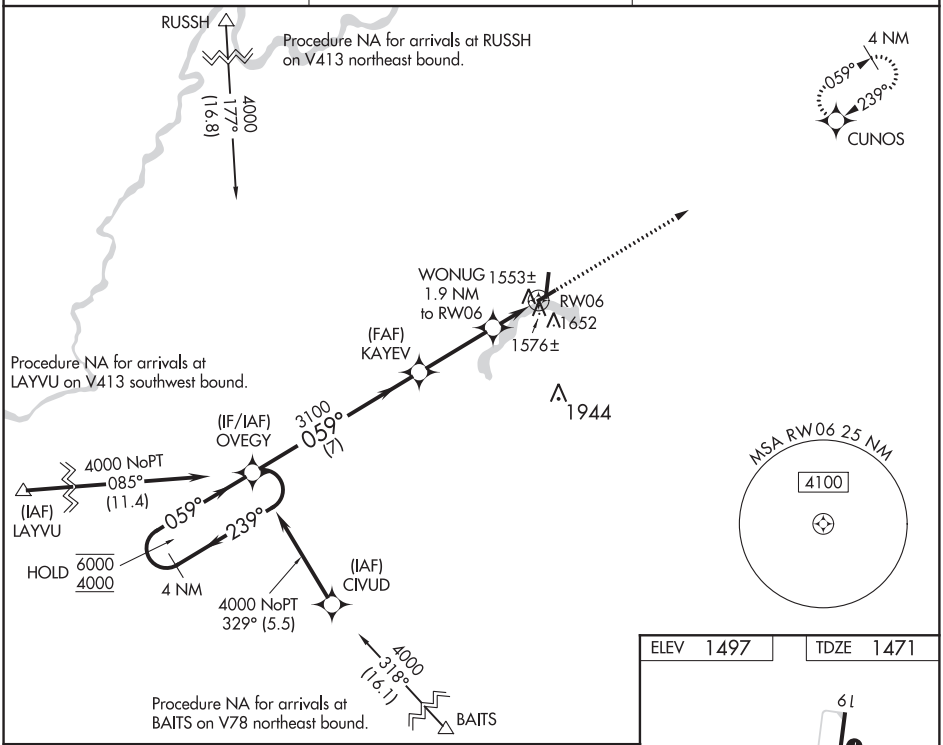

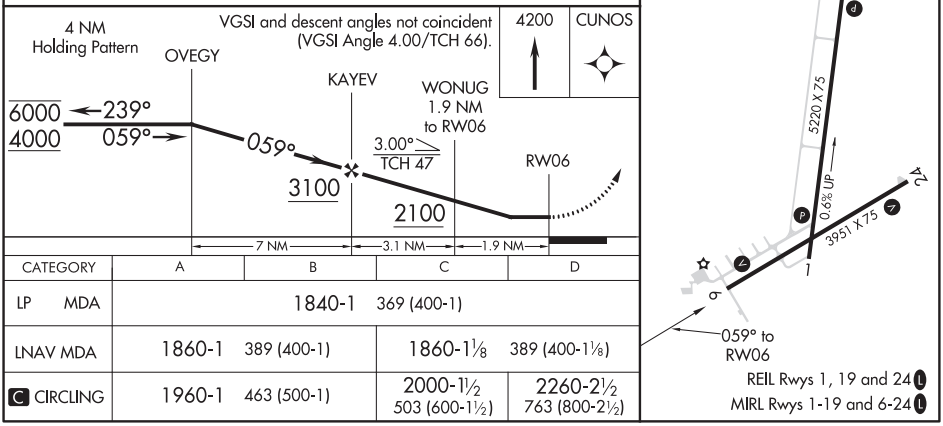

CATEGORY	A	B	C	D
LP MDA	1840-1 369 (400-1)			
LNAV MDA	1860-1 389 (400-1)		1860-1⅛ 389 (400-1⅛)	
C CIRCLING	1960-1 463 (500-1)		2000-1½ 503 (600-1½)	2260-2½ 763 (800-2½)

EC-3, 10 SEP 2020 to 05 NOV 2020
EC-3, 10 SEP 2020 to 05 NOV 2020

PHILLIPS, WISCONSIN

AL-6663 (FAA)

18088

RNAV (GPS) RWY 19
PRICE COUNTY (PBH)

WAAS CH 97405 W19A	APP CRS 187°	Rwy ldg 5220 TDZE 1497 Apt Elev 1497

T A Baro-VNAV NA when using Minocqua-Woodruff altimeter setting. When local altimeter setting not received, use Minocqua-Woodruff altimeter setting and increase all DA 91 feet and all Cats visibility 3/8 mile, increase all MDA 100 feet and all Cats C and D visibility 1/4 mile. For uncompensated Baro-VNAV systems, LNAV/VNAV NA below -17°C (2°F) or above 34°C (93°F). DME/DME RNP-0.3 NA. Helicopter visibility reduction below 3/4 SM NA. Night landing: Rwy 6, 24 NA.

MISSED APPROACH: Climb to 4000 direct URPOW and hold.

AWOS-3	MINNEAPOLIS CENTER	UNICOM
125.875	133.65 281.5	122.8 (CTAF) L

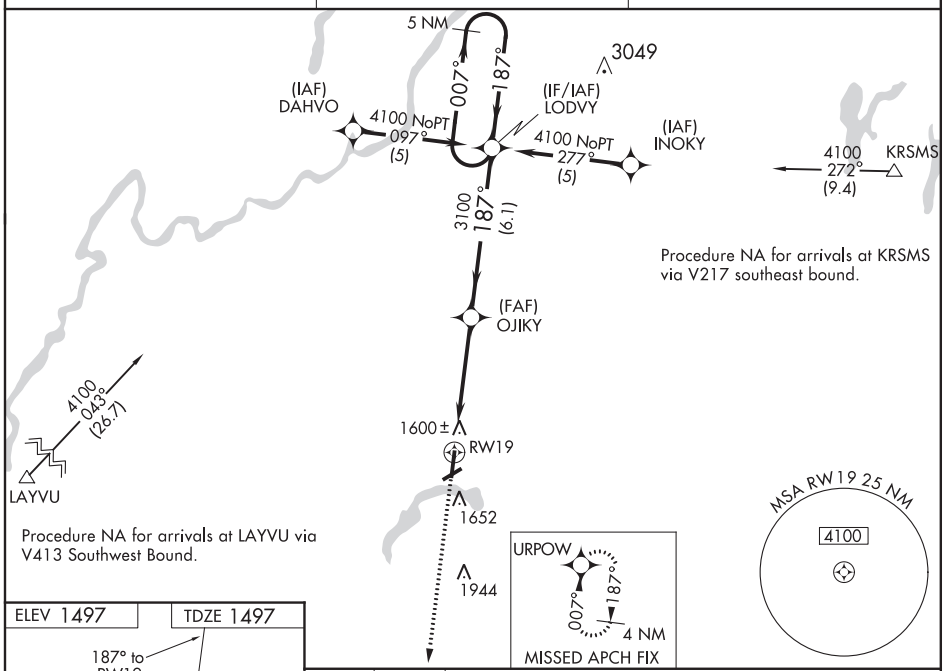

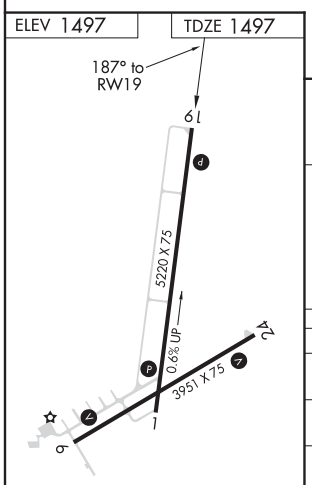

REIL Rwys 1, 19 and 24 L
MIRL Rwys 1-19 and 6-24 L

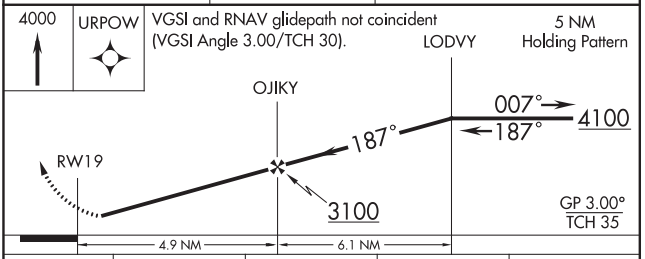

CATEGORY	A	B	C	D
LPV DA	1843-1 1/8 346 (400-1 1/8)			
LNAV/VNAV DA	1886-1 3/8 389 (400-1 3/8)			
LNAV MDA	1920-1 423 (500-1)		1920-1 1/4 423 (500-1 1/4)	
CIRCLING	2100-1 603 (700-1)		2100-1 3/4 603 (700-1 3/4)	2100-2 603 (700-2)

EC-3, 10 SEP 2020 to 05 NOV 2020

EC-3, 10 SEP 2020 to 05 NOV 2020

WAAS CH 53726 W24A	APP CRS 239°	Rwy ldg 3951 TDZE 1472 Apt Elev 1497

RNAV (GPS) RWY 24
PRICE COUNTY (PBH)

DME/DME RNP-0.3 NA. Visibility reduction below 1 SM NA. When local altimeter setting not received, use Minocqua-Woodruff altimeter setting and increase all MDA 100 feet and all Cats C and D visibility ¼ mile. Straight-in Rwy 24 NA at night, Circling Rwy 6, 24 NA at night.

MISSED APPROACH: Climb to 4200 direct OVEGY and hold.

AWOS-3	MINNEAPOLIS CENTER	UNICOM
125.875	133.65 281.5	122.8 (CTAF) L

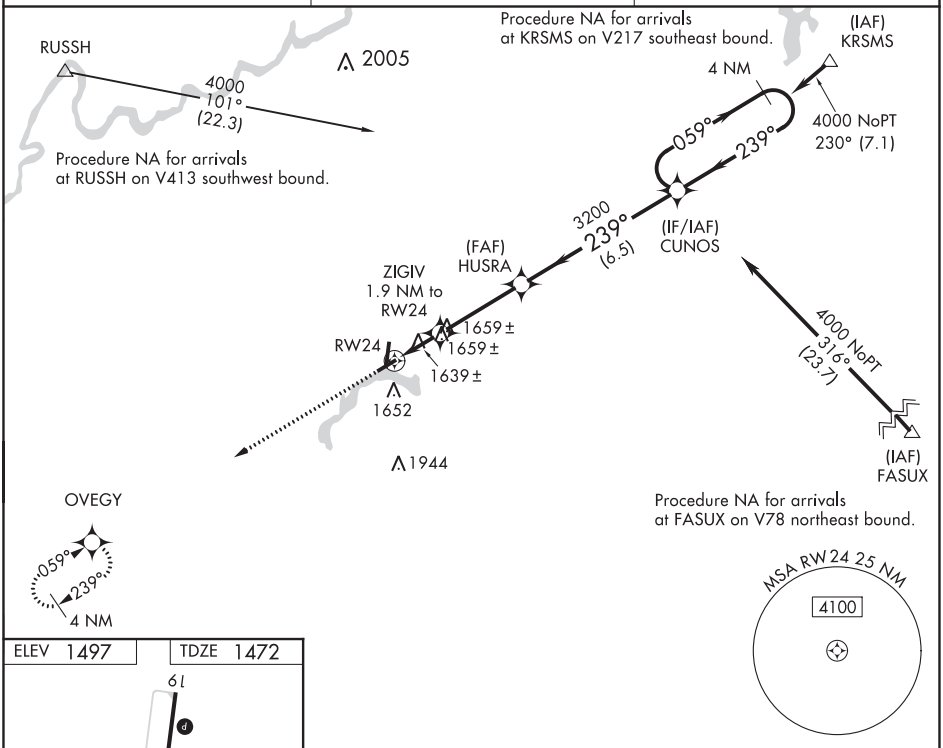

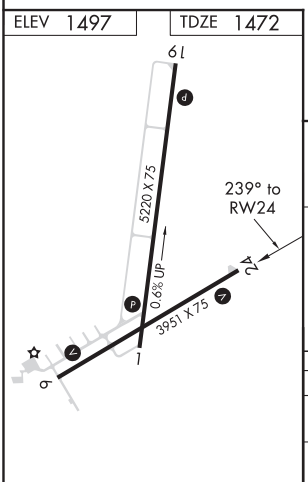

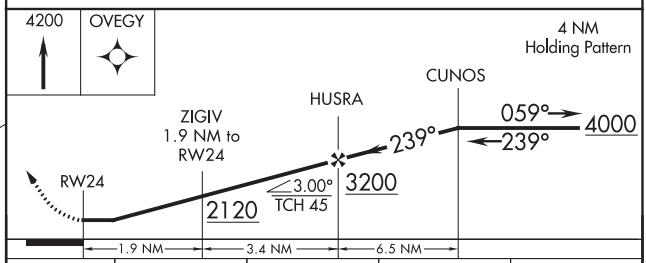

CATEGORY	A	B	C	D
LP MDA	1900-1	428 (500-1)	1900-1¼	428 (500-1¼)
LNAV MDA	1920-1	448 (500-1)	1920-1⅜	448 (500-1⅜)
CIRCLING	2100-1	603 (700-1)	2100-1¾ 603 (700-1¾)	2100-2 603 (700-2)

REIL Rwys 1, 19 and 24 L
MIRL Rwys 1-19 and 6-24 L

EC-3, 10 SEP 2020 to 05 NOV 2020

EC-3, 10 SEP 2020 to 05 NOV 2020

PINCKNEYVILLE, ILLINOIS

AL-6850 (FAA)

18256

RNAV (GPS) RWY 18
PINCKNEYVILLE-DU QUOIN (PJY)

WAAS CH 57932 W18A	APP CRS 181°	Rwy ldg 3999 TDZE 400 Apt Elev 400

NA

DME/DME RNP-0.3 NA. Use Carbondale-Murphysboro altimeter setting; when not received, use Sparta altimeter setting: increase LPV DA to 714 feet, and LNAV/VNAV DA to 840 feet and LNAV/VNAV visibility ⅛ SM; increase all MDAs 40 feet and visibility LNAV Cats C and D ⅛ SM. Rwy 18 helicopter visibility reduction below ¾ SM NA. Baro-VNAV NA.

MISSED APPROACH: Climb to 2400 direct IFEWO and hold

KANSAS CITY CENTER	UNICOM
127.475 346.275	122.8 (CTAF)

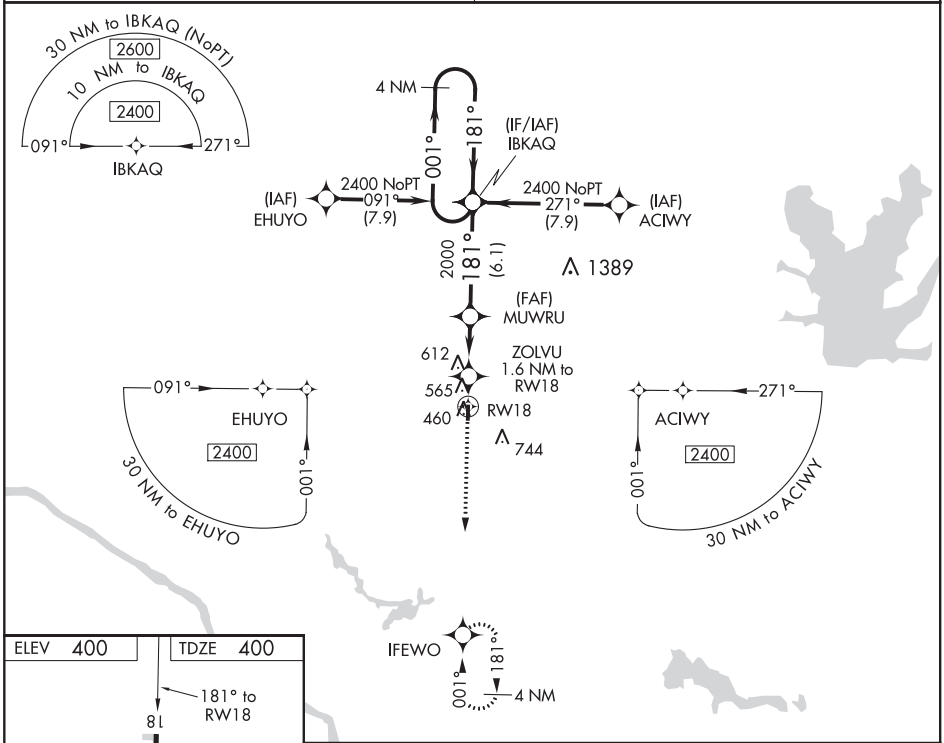

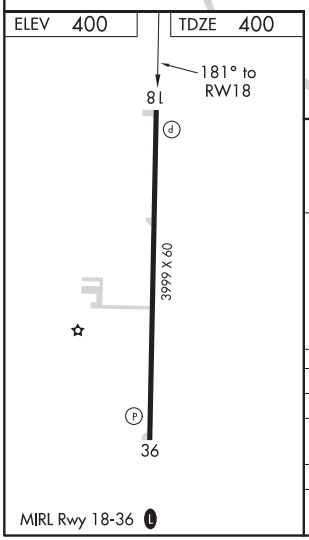

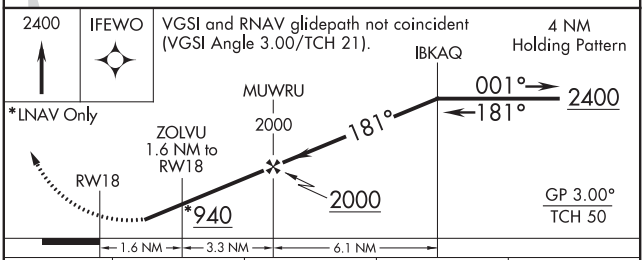

CATEGORY	A	B	C	D
LPV DA	682-1 282 (300-1)			
LNAV/VNAV DA	808-1⅛ 408 (500-1⅛)			
LNAV MDA	900-1 500 (500-1)		900-1⅜ 500 (500-1⅜)	
CIRCLING	960-1 560 (600-1)		960-1½ 560 (600-1½)	1080-2¼ 680 (700-2¼)

APP CRS	Rwy ldg	3999
001°	TDZE	394
	Apt Elev	400

RNAV (GPS) RWY 36
PINCKNEYVILLE-DU QUOIN (PJY)

T NA

Use Carbondale-Murphysboro altimeter setting; when not received, use Sparta Community-Hunter Field altimeter setting and increase all MDA 40 feet and LNAV Cat C/D visibility 1/8 mile. DME/DME RNP-0.3 NA. Rwy 36 helicopter visibility below 3/4 SM NA.

MISSED APPROACH: Climb to 2400 direct IBKAQ and hold

KANSAS CITY CENTER	UNICOM
127.475 346.275	122.8 (CTAF) L

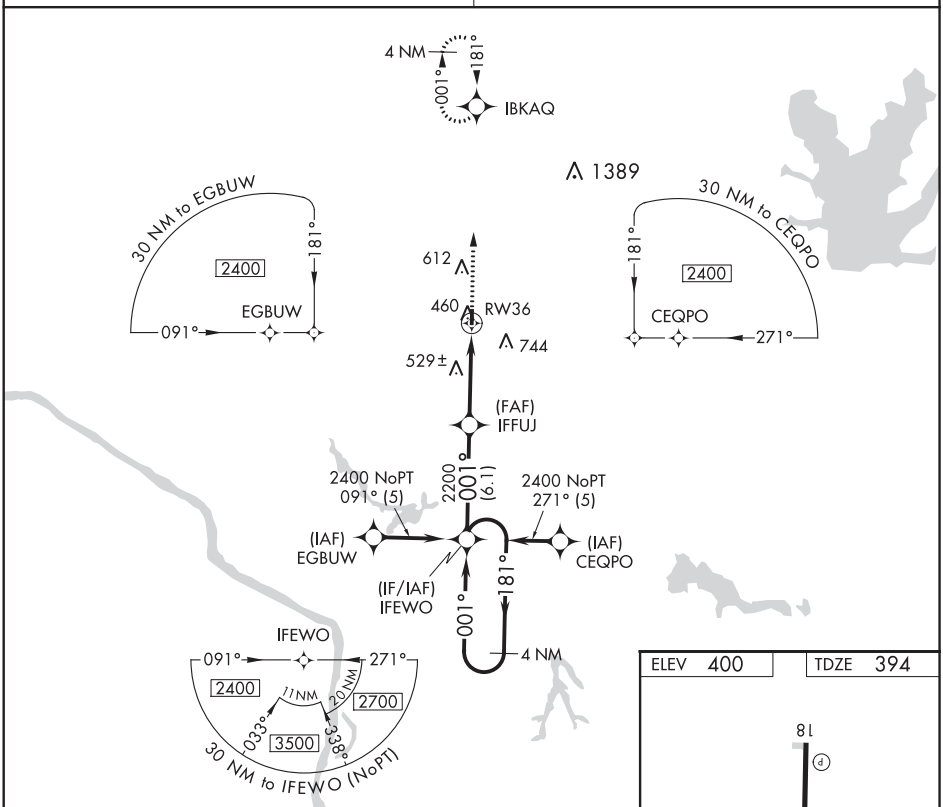

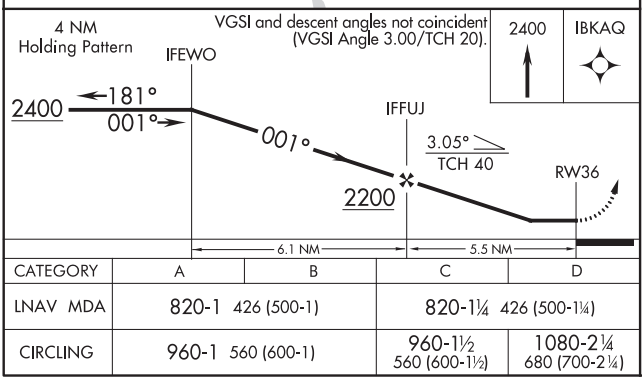

ELEV 400	TDZE 394

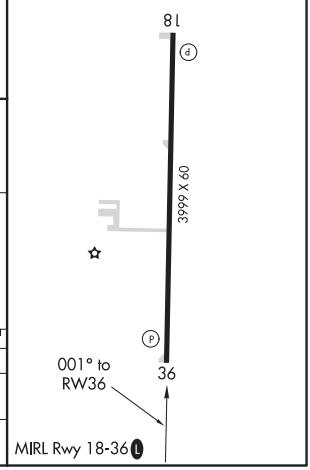

CATEGORY	A	B	C	D
LNAV MDA	820-1 426 (500-1)		820-1¼ 426 (500-1¼)	
CIRCLING	960-1 560 (600-1)		960-1½ 560 (600-1½)	1080-2¼ 680 (700-2¼)

PITTSFIELD, ILLINOIS AL-6310 (FAA) 19171

WAAS CH 86642 W13A	APP CRS 133°	Rwy ldg 4000 TDZE 710 Apt Elev 710

RNAV (GPS) RWY 13
PITTSFIELD PENSTONE MUNI (PPQ)

RNP APCH.

For uncompensated Baro-VNAV systems, LNAV/VNAV NA below -16°C or above 54°C. Rwy 13 helicopter visibility reduction below ¾ SM NA.

MISSED APPROACH: Climb to 2600 direct YERPI and hold.

AWOS-3	KANSAS CITY CENTER	UNICOM
118.525	126.225 317.775	122.8 (CTAF) L

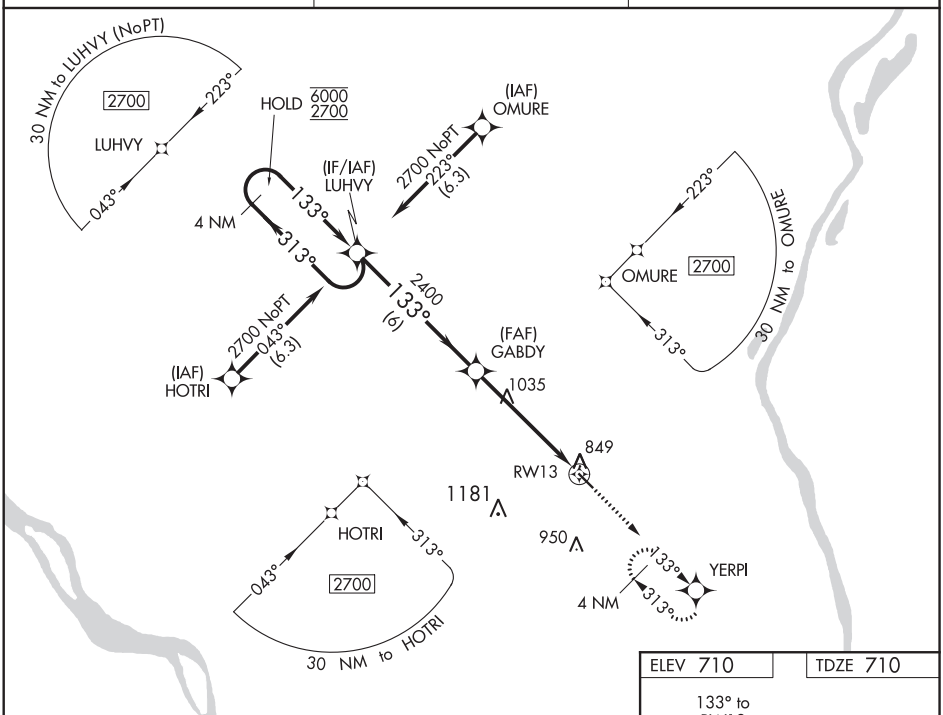

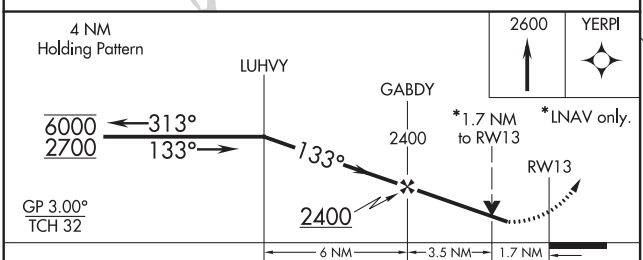

CATEGORY	A	B	C	D
LPV DA	960-1 250 (300-1)			NA
LNAV/VNAV DA	1168-1⅜ 458 (500-1⅜)			NA
LNAV MDA	1300-1 590 (600-1)		1300-1¾ 590 (600-1¾)	NA
C CIRCLING	1300-1 590 (600-1)		1340-1¾ 630 (700-1¾)	NA

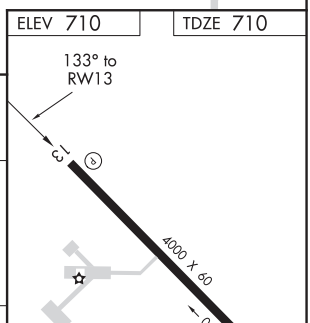

EC-3, 10 SEP 2020 to 05 NOV 2020

APP CRS	Rwy ldg	4000
313°	TDZE	705
	Apt Elev	710

RNAV (GPS) RWY 31
PITTSFIELD PENSTONE MUNI (PPQ)

RNP APCH.

For uncompensated Baro-VNAV systems, LNAV/VNAV NA below -16°C or above 54°C.

MISSED APPROACH: Climb to 2600 direct GABDY and hold.

AWOS-3	KANSAS CITY CENTER	UNICOM
118.525	126.225 317.775	122.8 (CTAF) L

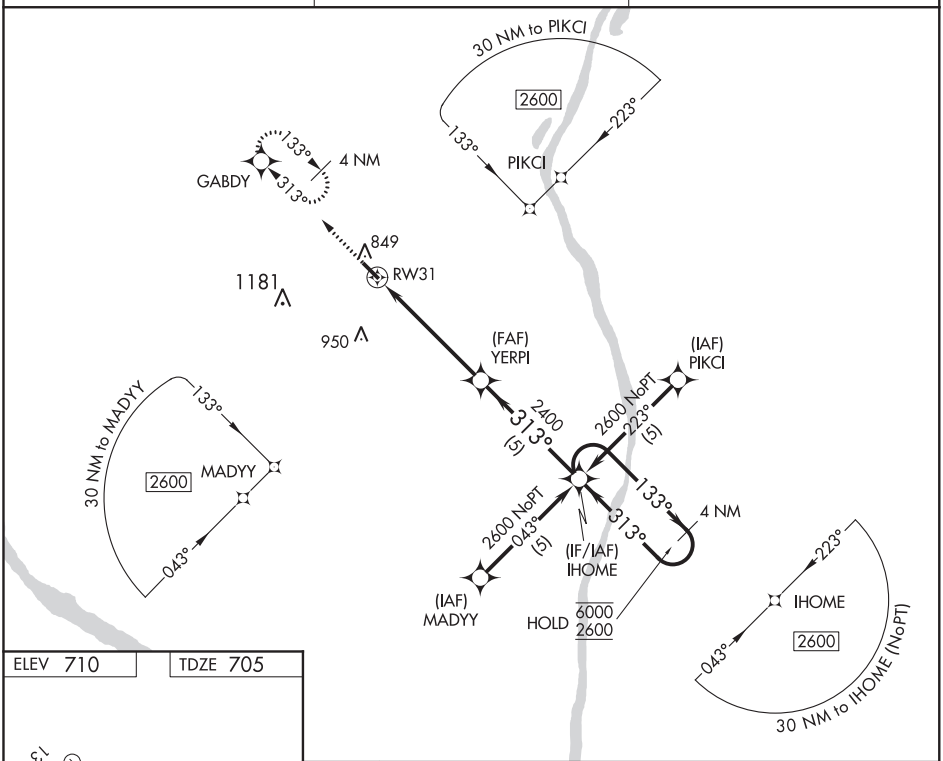

ELEV 710 TDZE 705

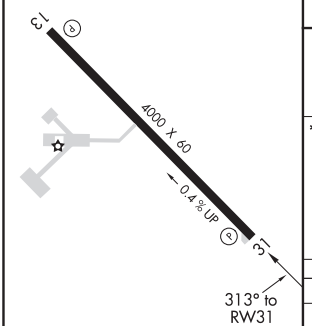

MIRL Rwy 13-31 L

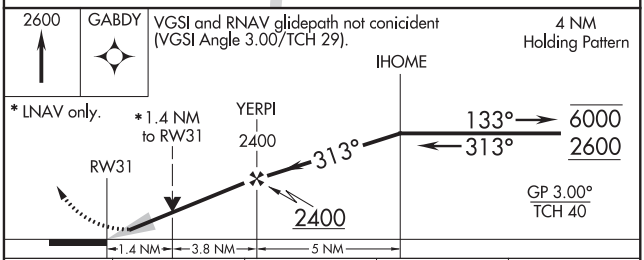

CATEGORY	A	B	C	D
LNAV/VNAV DA	970-1 265 (300-1)			NA
LNAV MDA	1160-1 455 (500-1)		1160-1 3/8 455 (500-1 3/8)	NA
C CIRCLING	1160-1 450 (500-1)	1240-1 530 (600-1)	1340-1 3/4 630 (700-1 3/4)	NA

EC-3, 10 SEP 2020 to 05 NOV 2020
EC-3, 10 SEP 2020 to 05 NOV 2020

PITTSFIELD, ILLINOIS | AL-6310 (FAA) | 20086

VORTAC UIN	APP CRS	Rwy ldg	4000
113.6	113°	TDZE	710
Chan 83		Apt Elev	710

VOR RWY 13
PITTSFIELD PENSTONE MUNI (PPQ)

DME required.

Rwy 13 helicopter visibility reduction below ¾ SM NA.

MISSED APPROACH: Climbing left turn to 2400 via UIN VORTAC R-113 to MANCE 21 DME and hold.

AWOS-3	KANSAS CITY CENTER	UNICOM
118.525	126.225 317.775	122.8 (CTAF)

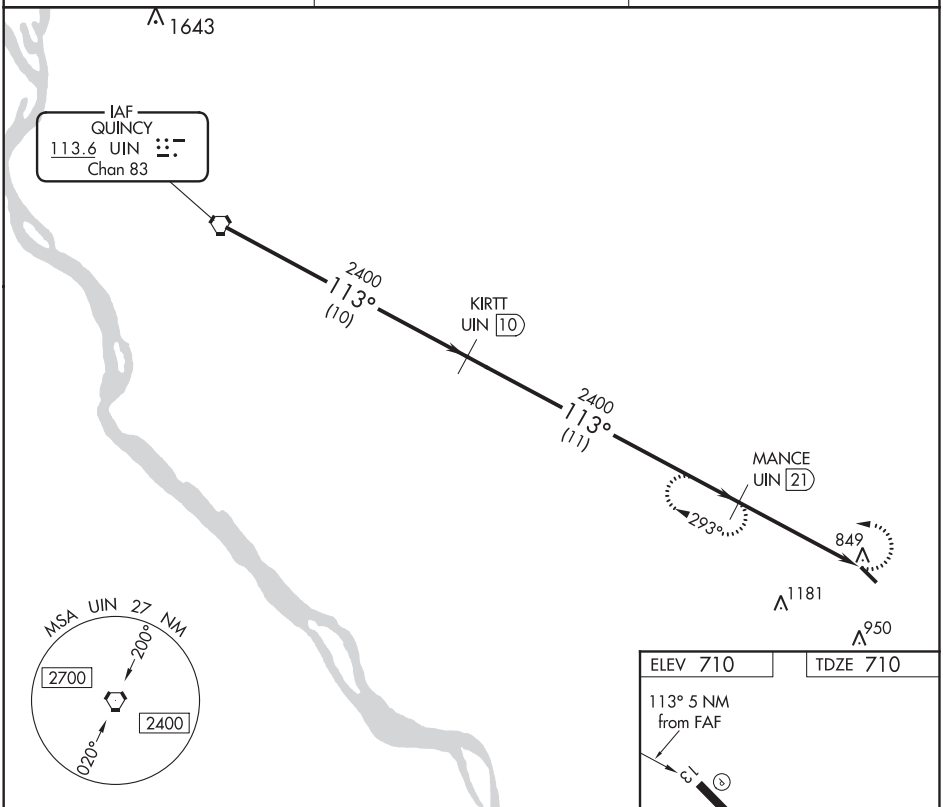

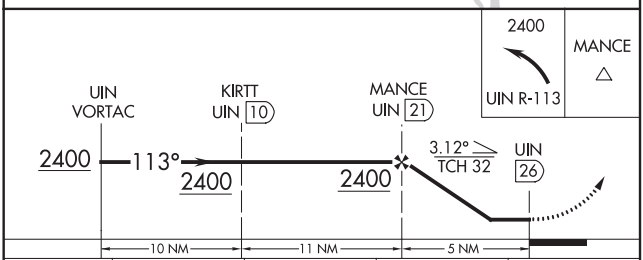

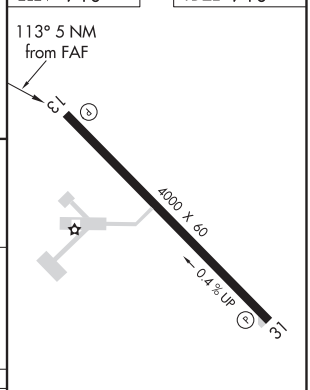

CATEGORY	A	B	C	D
S-13	1300-1 590 (600-1)	1300-1¼ 590 (600-1¼)	1300-1¾ 590 (600-1¾)	NA
C CIRCLING	1300-1 590 (600-1)	1300-1¼ 590 (600-1¼)	1340-1¾ 630 (700-1¾)	NA

MIRL Rwy 13-31

EC-3, 10 SEP 2020 to 05 NOV 2020
EC-3, 10 SEP 2020 to 05 NOV 2020

WAAS CH 82315 W07A	APP CRS 069°	Rwy ldg 3599 TDZE 1016 Apt Elev 1025

RNAV (GPS) RWY 7
PLATTEVILLE MUNI (PVB)

RNP APCH.

For uncompensated Baro-VNAV systems, LNAV/VNAV NA below -17°C or above 54°C.

MISSED APPROACH: Climb to 3000 direct CERIG and hold.

AWOS-3	CHICAGO CENTER	UNICOM
120.575	133.95 281.4	122.7 (CTAF) L

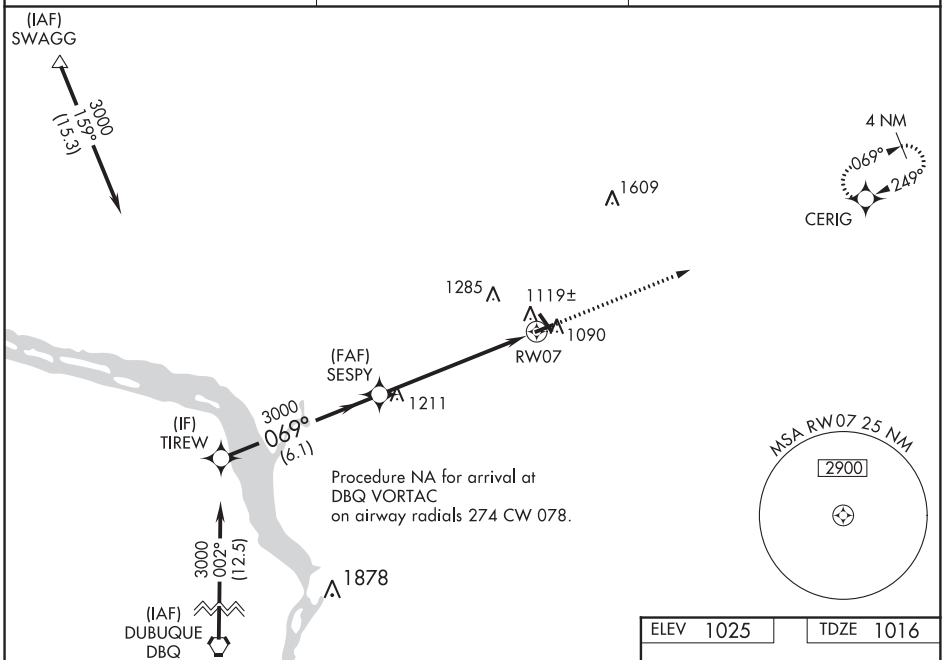

ELEV 1025	TDZE 1016

VGSI and RNAV glidepath not coincident (VGSI Angle 3.00/TCH 20).

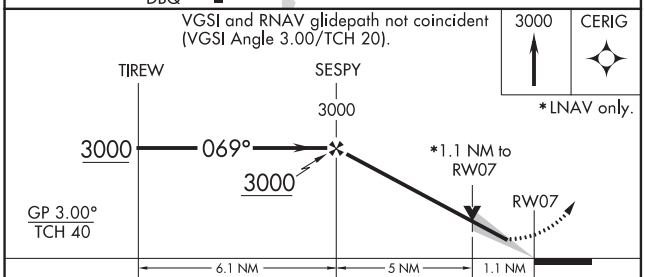

CATEGORY	A	B	C	D
LPV DA	1283-1 267 (300-1)			NA
LNAV/VNAV DA	1406-1½ 390 (400-1½)			NA
LNAV MDA	1380-1 364 (400-1)			NA
CIRCLING	1440-1 415 (500-1)	1480-1 455 (500-1)	1480-1½ 455 (500-1½)	NA

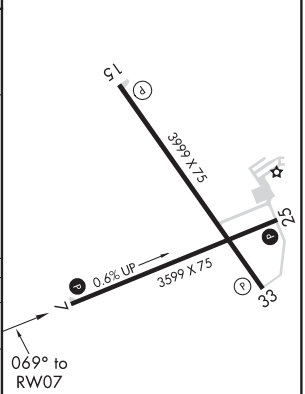

REIL Rwys 15 and 33 L
MIRL Rwys 7-25 and 15-33 L

EC-3, 10 SEP 2020 to 05 NOV 2020

EC-3, 10 SEP 2020 to 05 NOV 2020

PLATTEVILLE, WISCONSIN AL-5875 (FAA) 19283

WAAS CH 42615 W15A	APP CRS 146°	Rwy ldg 3999 TDZE 1025 Apt Elev 1025

RNAV (GPS) RWY 15
PLATTEVILLE MUNI (PVB)

For uncompensated Baro-VNAV systems, LNAV/VNAV NA below -17°C (2°F) or above 54°C (130°F). DME/DME RNP-0.3 NA. When local altimeter setting not received, use Dubuque altimeter setting and increase all DA 56 feet, all MDA 60 feet, increase LNAV/VNAV all Cats and LNAV Cat C visibility ¼ mile. Baro-VNAV and VDP NA when using Dubuque altimeter setting.

MISSED APPROACH: Climb to 3000 direct ZAWDI and hold.

AWOS-3	CHICAGO CENTER	UNICOM
120.575	133.95 281.4	122.7 (CTAF) L

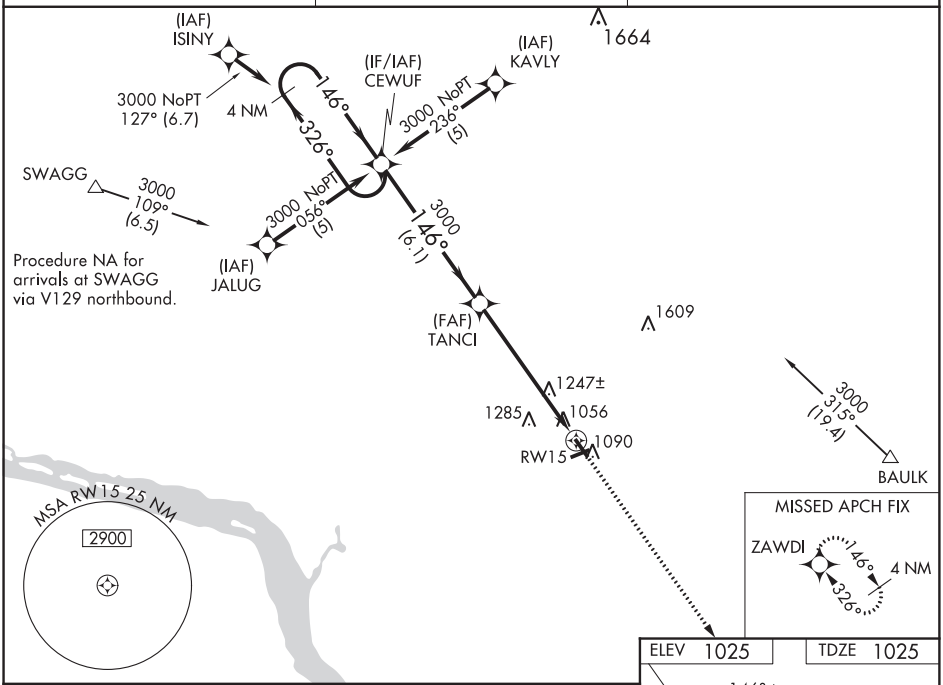

ELEV 1025 TDZE 1025

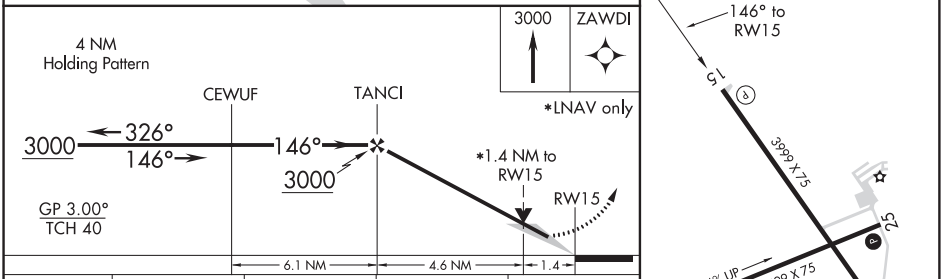

CATEGORY	A	B	C	D
LPV DA	1275-1 250 (300-1)			NA
LNAV/VNAV DA	1338-1 313 (400-1)			NA
LNAV MDA	1500-1 475 (500-1)		1500-1¼ 475 (500-1¼)	NA
CIRCLING	1500-1 475 (500-1)		1500-1½ 475 (500-1½)	NA

REIL Rwys 15 and 33 L
MIRL Rwys 7-25 and 15-33 L

EC-3, 10 SEP 2020 to 05 NOV 2020

EC-3, 10 SEP 2020 to 05 NOV 2020

APP CRS	Rwy ldg	3599
249°	TDZE	1022
	Apt Elev	1025

RNAV (GPS) RWY 25
PLATTEVILLE MUNI (PVB)

RNP APCH.

Rwy 25 helicopter visibility reduction below 1 SM NA.

MISSED APPROACH: Climbing right turn to 3000 direct CERIG and hold.

AWOS-3	CHICAGO CENTER	UNICOM
120.575	133.95 281.4	122.7 (CTAF) L

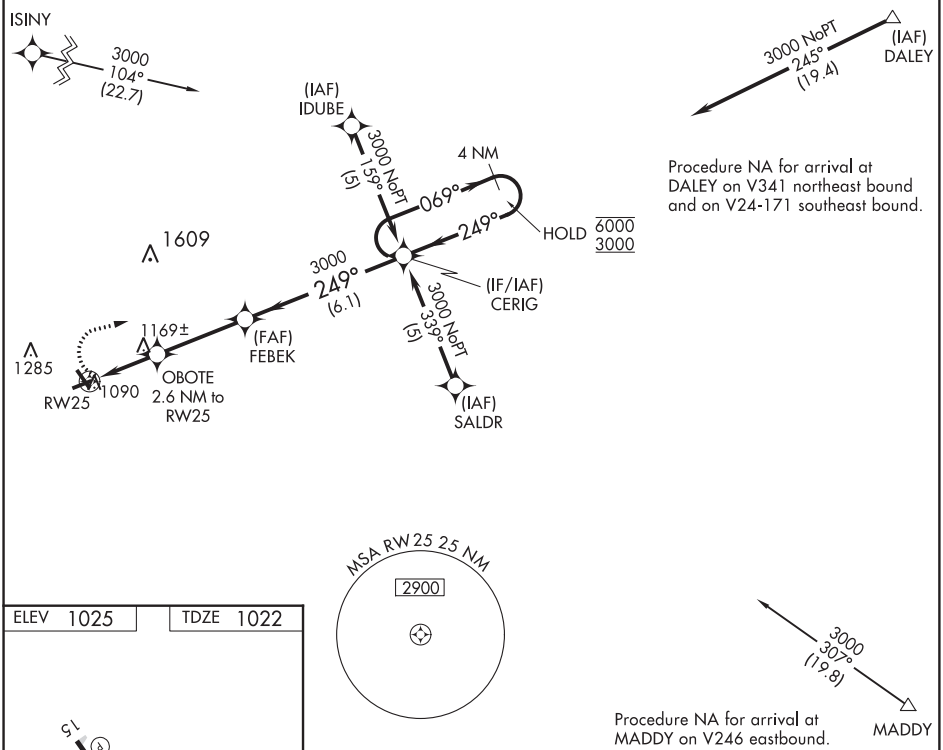

ELEV 1025	TDZE 1022

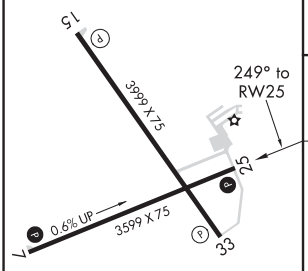

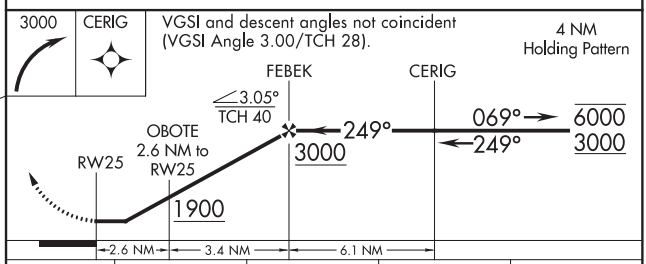

CATEGORY	A	B	C	D
LNAV MDA	1440-1 418 (500-1)		1440-1¼ 418 (500-1¼)	NA
CIRCLING	1440-1 415 (500-1)	1480-1 455 (500-1)	1480-1½ 455 (500-1½)	NA

REIL Rwys 15 and 33 L
MIRL Rwys 7-25 and 15-33 L

EC-3, 10 SEP 2020 to 05 NOV 2020

EC-3, 10 SEP 2020 to 05 NOV 2020

PLATTEVILLE, WISCONSIN | AL-5875 (FAA) | 19283

WAAS CH 40115 W33A	APP CRS 326°	Rwy ldg 3999 TDZE 1025 Apt Elev 1025

RNAV (GPS) RWY 33
PLATTEVILLE MUNI (PVB)

For uncompensated Baro-VNAV systems, LNAV/VNAV NA below -17°C (2°F) or above 54°C (130°F). DME/DME RNP-0.3 NA. When local altimeter setting not received, use Dubuque altimeter setting and increase all DA 56 feet, all MDA 60 feet, increase LNAV/VNAV all Cats and LNAV Cat C visibility ¼ mile. Baro-VNAV and VDP NA when using Dubuque altimeter setting.

MISSED APPROACH: Climb to 3000 direct CEWUF and hold.

AWOS-3	CHICAGO CENTER	UNICOM
120.575	133.95 281.4	122.7 (CTAF) L

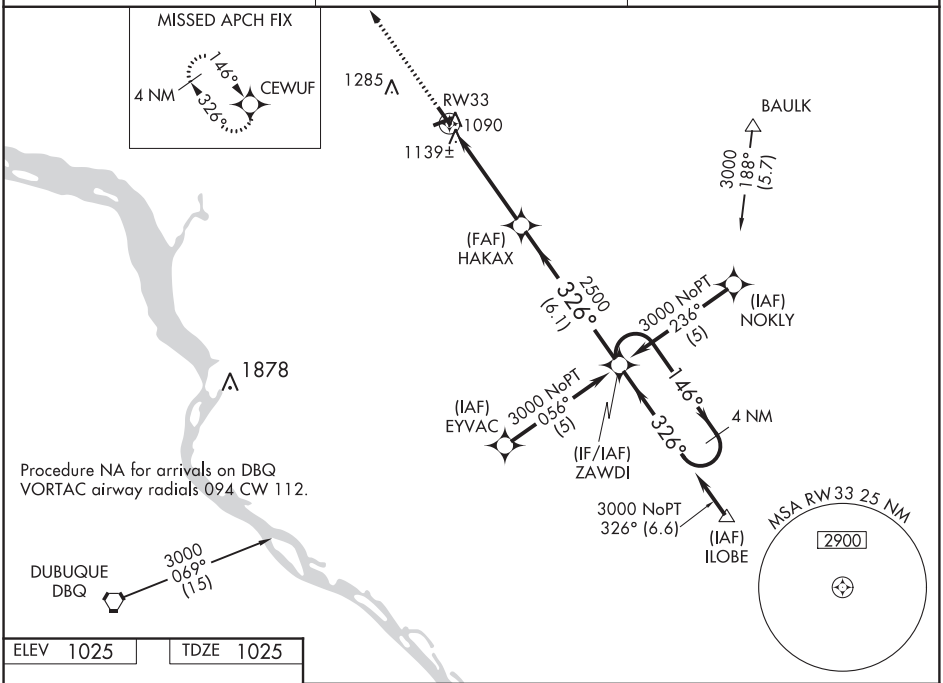

Procedure NA for arrivals on DBQ VORTAC airway radials 094 CW 112.

ELEV 1025	TDZE 1025

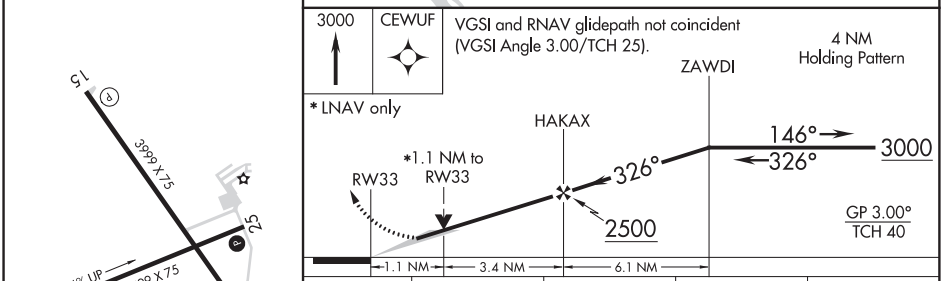

CATEGORY	A	B	C	D
LPV DA	1275-1 250 (300-1)			NA
LNAV/VNAV DA	1441-1½ 416 (500-1½)			NA
LNAV MDA	1400-1 375 (400-1)			NA
CIRCLING	1440-1 415 (500-1)	1480-1 455 (500-1)	1480-1½ 455 (500-1½)	NA

REIL Rwys 15 and 33 L
MIRL Rwys 7-25 and 15-33 L

EC-3, 10 SEP 2020 to 05 NOV 2020

EC-3, 10 SEP 2020 to 05 NOV 2020

RNAV (GPS) RWY 6
PONTIAC MUNI (PNT)

WAAS CH 86708 W06A	APP CRS 060°	Rwy ldg 5000 TDZE 657 Apt Elev 666

DME/DME RNP-0.3 NA. For uncompensated Baro-VNAV systems, LNAV/VNAV NA below -16°C (4°F) or above 54°C (130°F). Baro-VNAV and VDP NA when using Bloomington/Normal altimeter setting. When local altimeter setting not received, use Bloomington/Normal altimeter setting and increase LPV DA to 1138, LNAV/VNAV DA to 1339 and all MDA 100 feet, increase LPV visibility ¼ mile all Cats, LNAV/VNAV 1 mile all Cats, Circling Cat C ¼ mile. Visibility reduction by helicopters NA.

MISSED APPROACH: Climb to 3000 direct KEJDO and hold.

AWOS-3	CHICAGO CENTER	UNICOM
119.675	123.75 259.1	123.075 (CTAF)

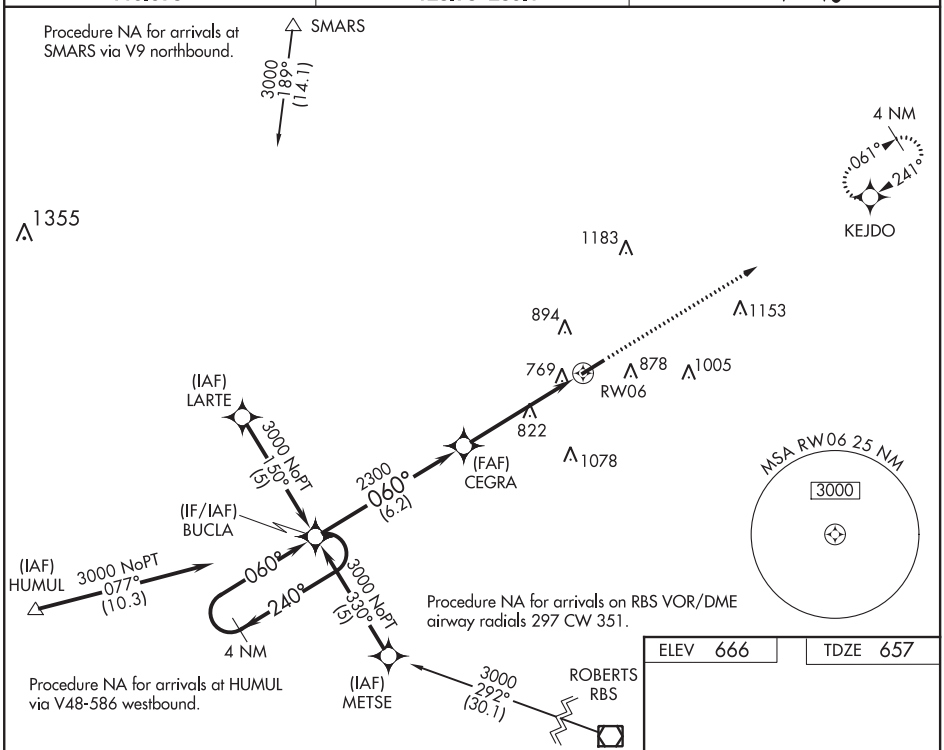

ELEV 666	TDZE 657

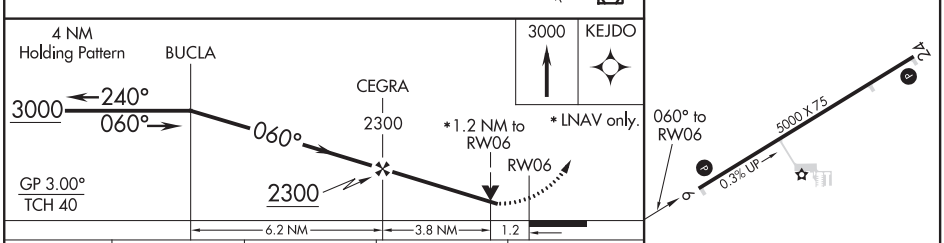

CATEGORY	A	B	C	D
LPV DA	1040-1½ 383 (400-1½)			NA
LNAV/VNAV DA	1071-1½ 414 (500-1½)			NA
LNAV MDA	1080-1 423 (500-1)		1080-1¼ 423 (500-1¼)	NA
CIRCLING	1180-1 514 (600-1)		1200-1½ 534 (600-1½)	NA

MIRL Rwy 6-24

EC-3, 10 SEP 2020 to 05 NOV 2020
EC-3, 10 SEP 2020 to 05 NOV 2020

PONTIAC, ILLINOIS

AL-9119 (FAA)

20142

RNAV (GPS) RWY 24

PONTIAC MUNI (PNT)

WAAS CH 50308 W24A	APP CRS 241°	Rwy ldg 5000 TDZE 666 Apt Elev 666

T A DME/DME RNP-0.3 NA. For uncompensated Baro-VNAV systems, LNAV/VNAV NA below -16°C (4°F) or above 54°C (130°F). When local altimeter setting not received, use Bloomington/Normal altimeter setting and increase all DA 98 feet and all MDA 100 feet, and increase LPV all Cats, LNAV/VNAV all Cats, LNAV and Circling Cat C visibility ¼ mile. Baro-VNAV and VDP NA when using Bloomington/Normal altimeter setting.

MISSED APPROACH: Climb to 3000 direct BUCLA and hold.

AWOS-3	CHICAGO CENTER	UNICOM
119.675	123.75 259.1	123.075 (CTAF) L

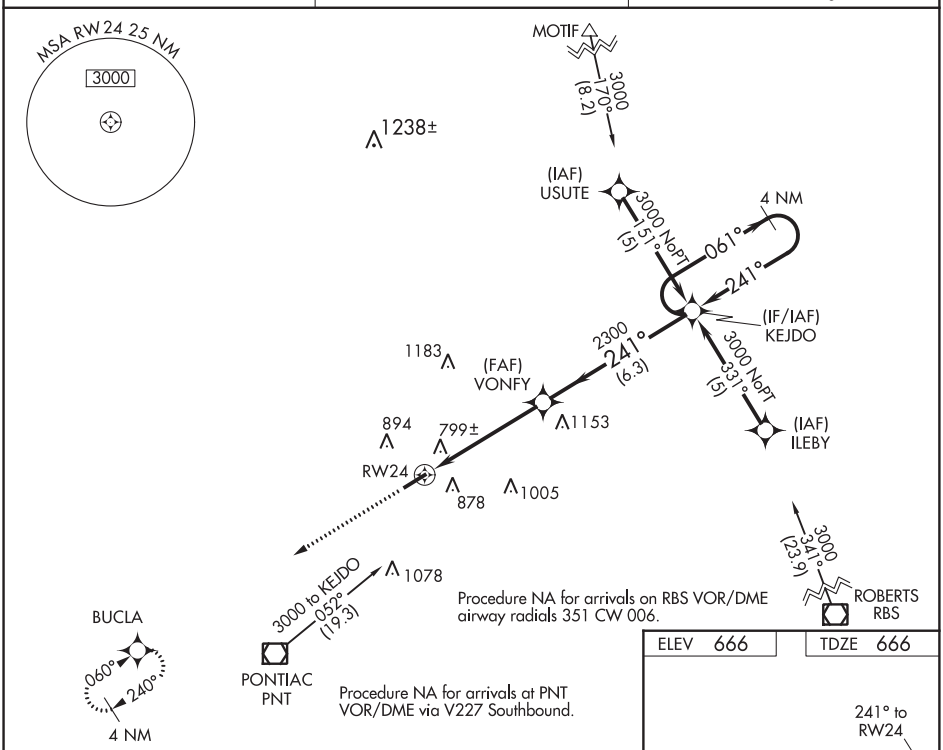

Procedure NA for arrivals on RBS VOR/DME airway radials 351 CW 006.

Procedure NA for arrivals at PNT VOR/DME via V227 Southbound.

ELEV 666	TDZE 666

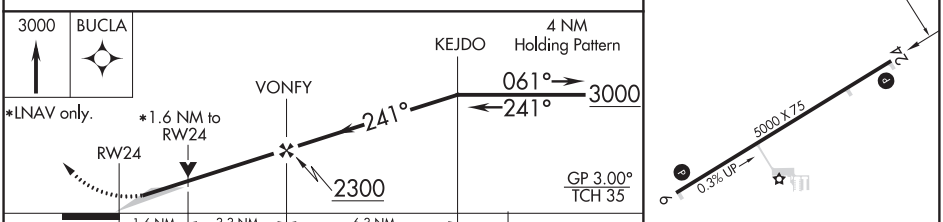

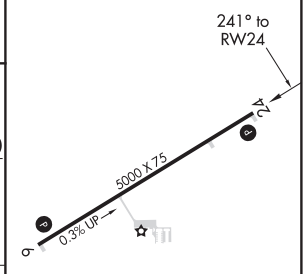

CATEGORY	A	B	C	D
LPV DA	916-1 250 (300-1)			NA
LNAV/VNAV DA	1139-1¾ 473 (500-1¾)			NA
LNAV MDA	1220-1 554 (600-1)		1220-1½ 554 (600-1½)	NA
CIRCLING	1220-1 554 (600-1)		1220-1½ 554 (600-1½)	NA

MIRL Rwy 6-24 L

EC-3, 10 SEP 2020 to 05 NOV 2020

EC-3, 10 SEP 2020 to 05 NOV 2020

VOR RWY 24
PONTIAC MUNI (PNT)

VOR/DME PNT	APP CRS	Rwy ldg	5000
109.6	217°	TDZE	666
Chan 33		Apt Elev	666

When local altimeter setting not received, use Bloomington/Normal altimeter setting and increase all MDA 100 feet, increase S-24 and Circling Cat C visibility ½ mile, and JUDUS fix minimums S-24 and Circling Cat C visibility ¼ mile.

MISSED APPROACH: Climb to 3000 direct PNT VOR/DME and hold.

AWOS-3	CHICAGO CENTER	UNICOM
119.675	123.75 259.1	123.075 (CTAF) L

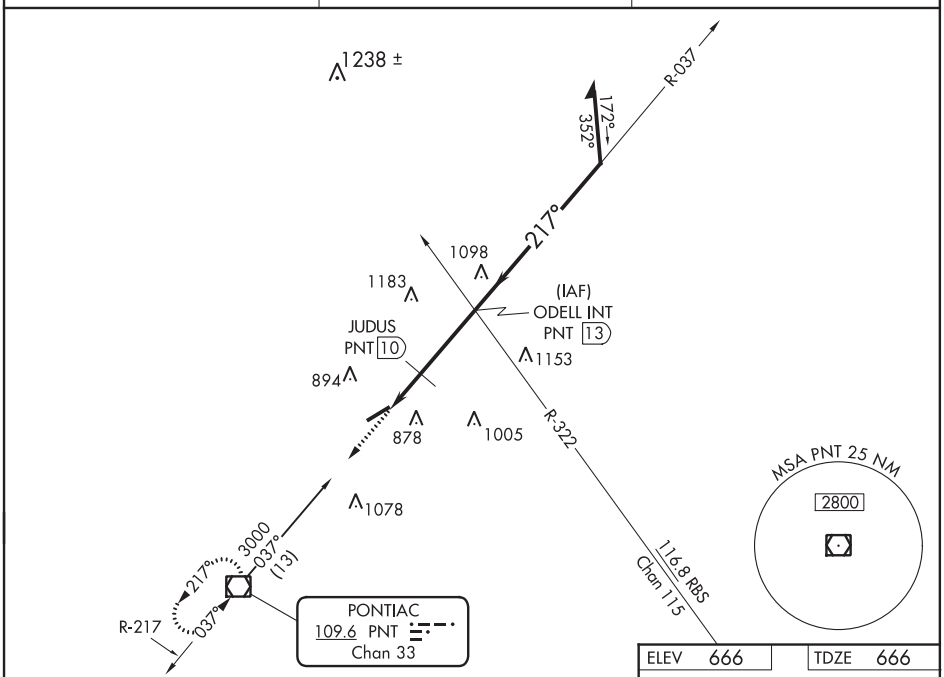

ELEV	666	TDZE	666

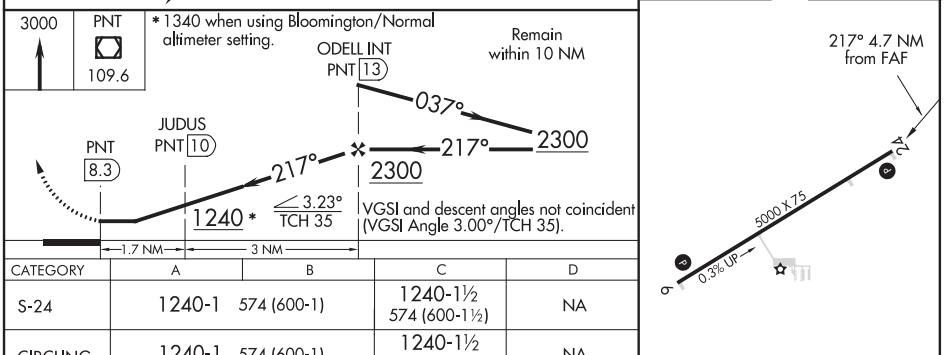

CATEGORY	A	B	C	D
S-24	1240-1	574 (600-1)	1240-1½ 574 (600-1½)	NA
CIRCLING	1240-1	574 (600-1)	1240-1½ 574 (600-1½)	NA
JUDUS FIX MINIMUMS				
S-24	1140-1	474 (500-1)	1140-1¼ 474 (500-1¼)	NA
CIRCLING	1180-1	514 (600-1)	1220-1½ 554 (600-1½)	NA

MIRL Rwy 6-24 L

FAF to MAP 4.7 NM					
Knots	60	90	120	150	180
Min:Sec	4:42	3:08	2:21	1:53	1:34

EC-3, 10 SEP 2020 to 05 NOV 2020
EC-3, 10 SEP 2020 to 05 NOV 2020

POPLAR GROVE, ILLINOIS AL-6413 (FAA) 20086

VOR/DME RFD 110.8 Chan 45	APP CRS 069°	Rwy ldg N/A TDZE N/A Apt Elev 856

VOR-A
POPLAR GROVE (C77)

NA Use Rockford, IL altimeter setting.	MISSED APPROACH: Climbing left turn to 2400 via RFD R-069 to LYNDA INT 12.6 DME and hold.
ROCKFORD APP CON 121.0 327.0	UNICOM 122.8 (CTAF)

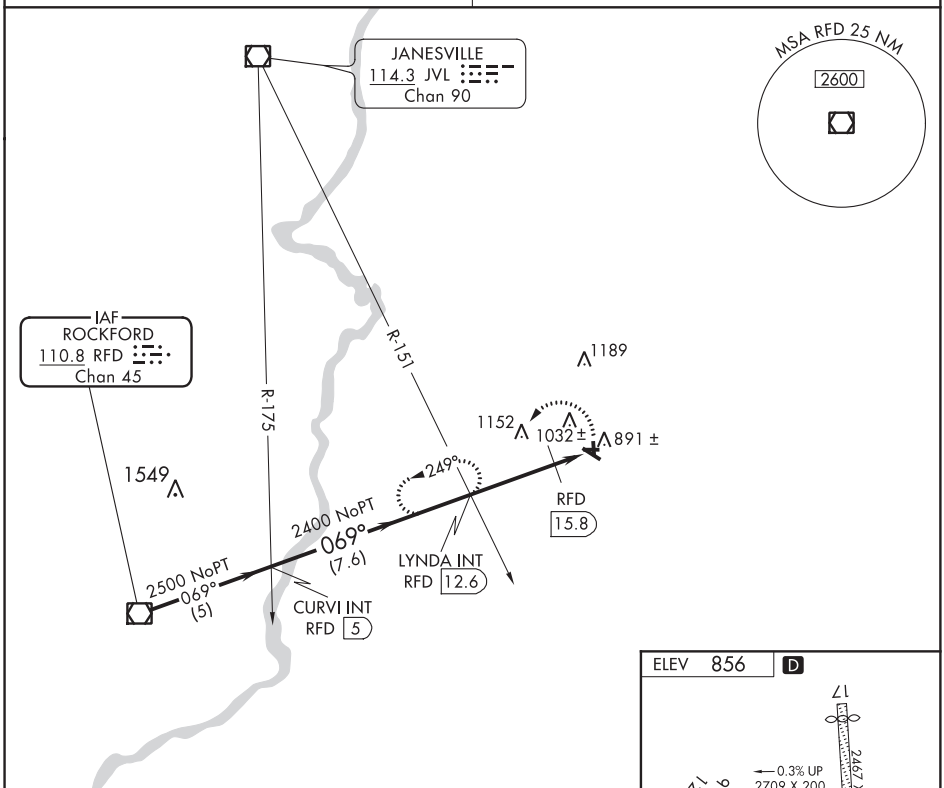

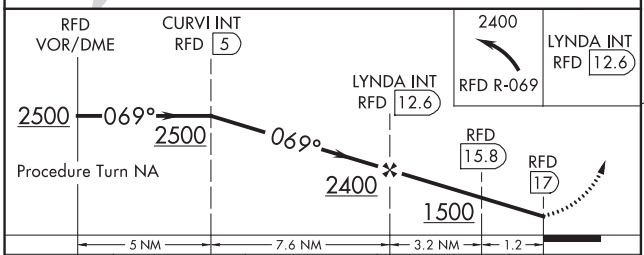

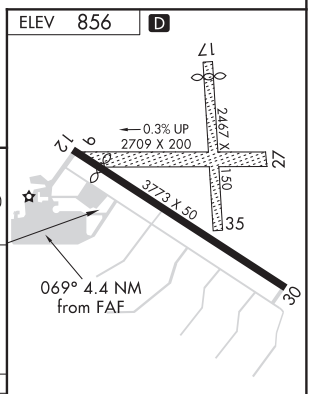

CATEGORY	A	B	C	D
CIRCLING	1500-1 644 (700-1)		1500-1¾ 644 (700-1¾)	NA
DME MINIMUMS				
CIRCLING	1380-1 524 (600-1)		1380-1½ 524 (600-1½)	NA

LIRL Rwy 12-30

FAF to MAP 4.4 NM					
Knots	60	90	120	150	180
Min:Sec	4:24	2:56	2:12	1:46	1:28

EC-3, 10 SEP 2020 to 05 NOV 2020

EC-3, 10 SEP 2020 to 05 NOV 2020

WAAS CH 78040 W18A	APP CRS 181°	Rwy ldg 3676 TDZE 819 Apt Elev 824

RNAV (GPS) RWY 18
PORTAGE MUNI (C47)

NA

Rwy 18 helicopter visibility reduction below 1 SM NA.
DME/DME RNP-0.3 NA. Procedure NA at night.
Use Baraboo altimeter setting.

MISSED APPROACH: Climbing left turn to 2600 direct HOPES and hold.

DLL AWOS-3	MADISON APP CON ★	UNICOM
118.325	135.45 343.7	122.7 (CTAF)

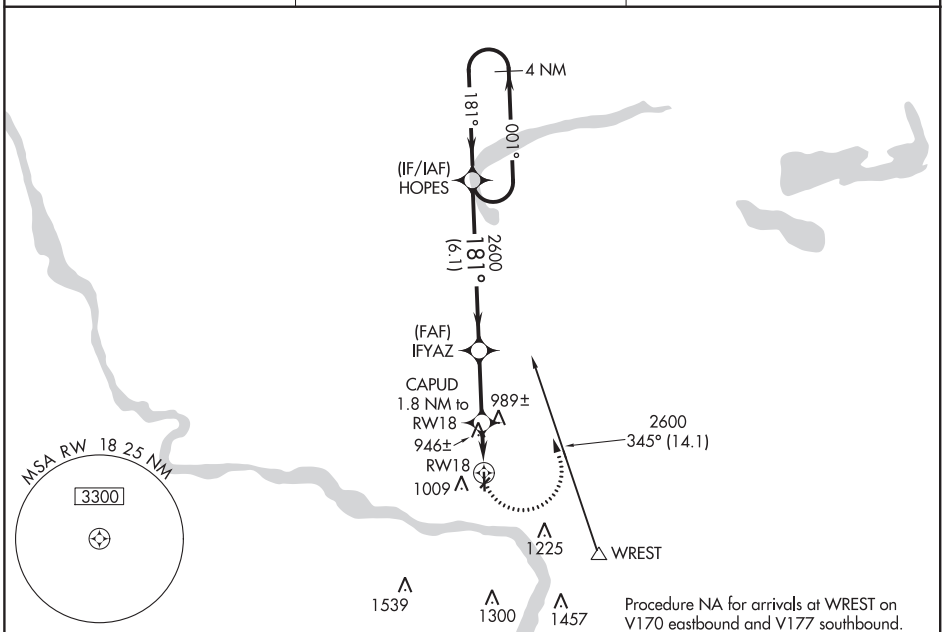

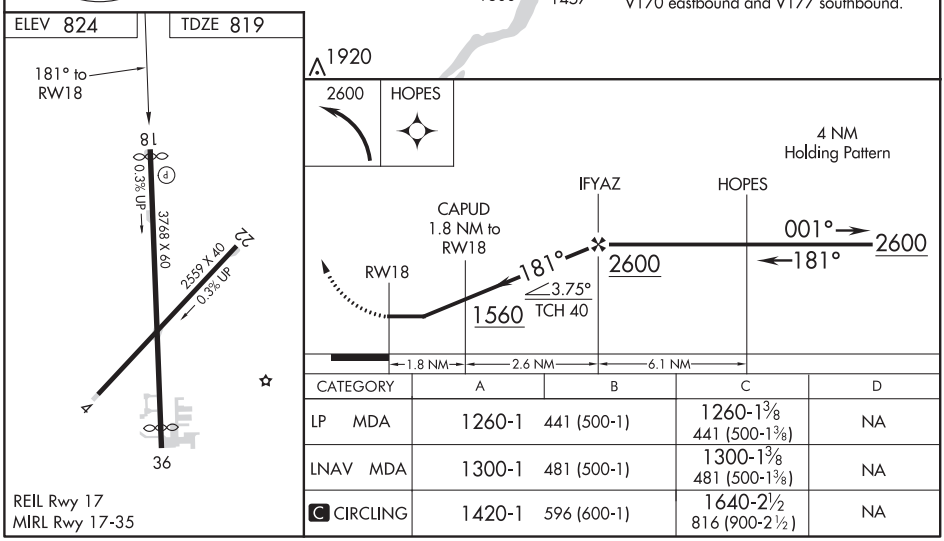

CATEGORY	A	B	C	D
LP MDA	1260-1	441 (500-1)	1260-1⅜ 441 (500-1⅜)	NA
LNAV MDA	1300-1	481 (500-1)	1300-1⅜ 481 (500-1⅜)	NA
C CIRCLING	1420-1	596 (600-1)	1640-2½ 816 (900-2½)	NA

REIL Rwy 17
MIRL Rwy 17-35

EC-3, 10 SEP 2020 to 05 NOV 2020

EC-3, 10 SEP 2020 to 05 NOV 2020

PRAIRIE DU CHIEN, WISCONSIN | AL-6037 (FAA) | 19227

APP CRS	Rwy ldg	5000
140°	TDZE	655
	Apt Elev	660

RNAV (GPS) RWY 14
PRAIRIE DU CHIEN MUNI (PDC)

DME/DME RNP-0.3 NA. Night Landing: Rwy 11, 32 NA. Helicopter visibility reduction below ¾ SM NA.

MISSED APPROACH: Climb to 3000 direct TEVEE and hold.

AWOS-3	CHICAGO CENTER	UNICOM
119.925	133.95 281.4	122.8 (CTAF) L

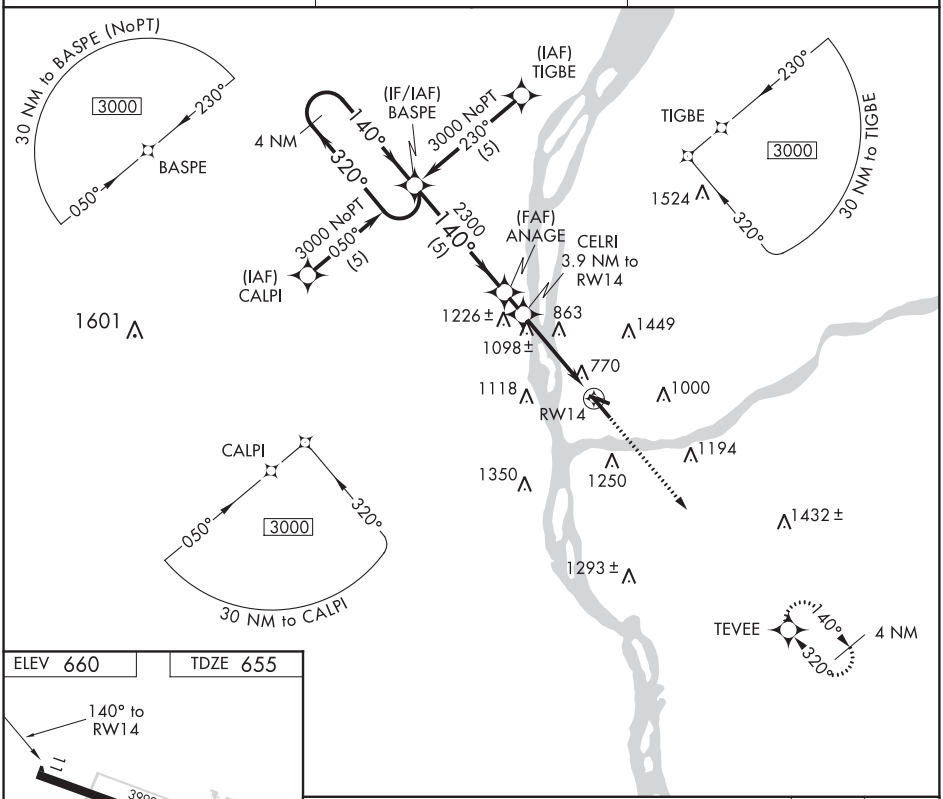

ELEV 660 | TDZE 655

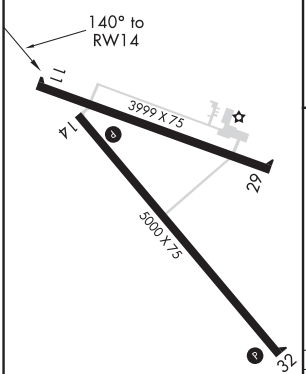

REIL Rwys 14 and 32 L
MIRL Rwys 11-29 and 14-32 L

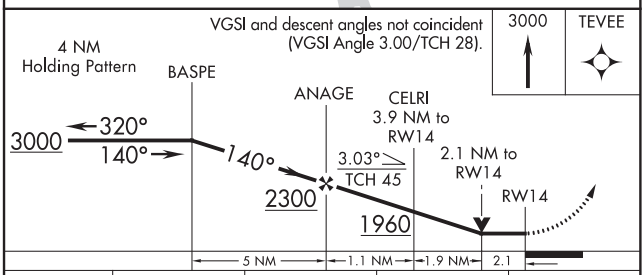

CATEGORY	A	B	C	D
LNAV MDA	1360-1 705 (700-1)		1360-2 705 (700-2)	
CIRCLING	1580-1¼ 920 (1000-1¼)		1800-2 1140 (1200-2)	

EC-3, 10 SEP 2020 to 05 NOV 2020

EC-3, 10 SEP 2020 to 05 NOV 2020

APP CRS	Rwy ldg	3999
290°	TDZE	660
	Apt Elev	660

RNAV (GPS) RWY 29
PRAIRIE DU CHIEN MUNI (PDC)

DME/DME RNP-0.3 NA.
Night landing: Rwy 11, 32 NA.
Helicopter visibility reduction below ¾ SM NA.

MISSED APPROACH: Climb to 2000 then climbing right turn to 3000 direct UWEVY and hold.

AWOS-3	CHICAGO CENTER	UNICOM
119.925	133.95 281.4	122.8 (CTAF) L

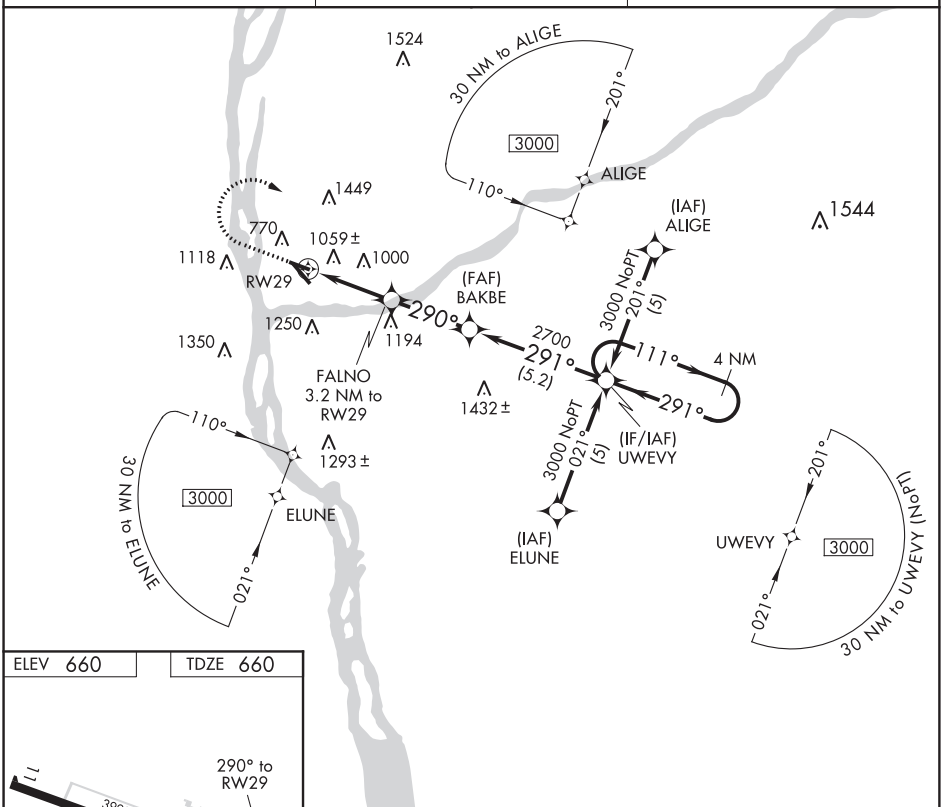

ELEV 660 TDZE 660

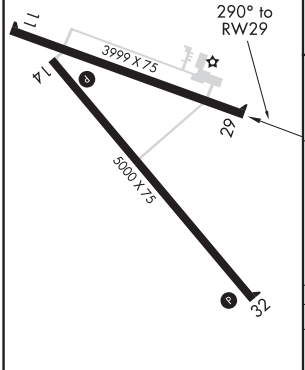

REIL Rwys 14 and 32 L
MIRL Rwys 11-29 and 14-32 L

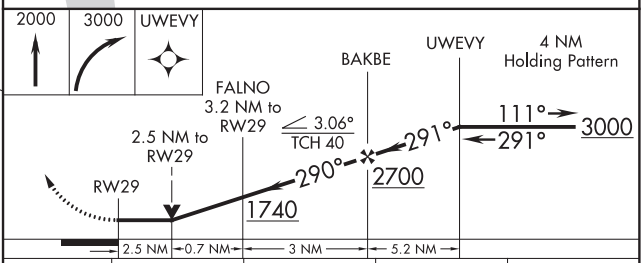

CATEGORY	A	B	C	D
LNAV MDA	1520-1 860 (900-1)	1520-1¼ 860 (900-1¼)	1520-2½ 860 (900-2½)	
CIRCLING	1580-1¼ 920 (1000-1¼)		1800-3 1140 (1200-3)	

EC-3, 10 SEP 2020 to 05 NOV 2020

EC-3, 10 SEP 2020 to 05 NOV 2020

PRAIRIE DU CHIEN, WISCONSIN | AL-6037 (FAA) | 19227

RNAV (GPS) RWY 32
PRAIRIE DU CHIEN MUNI (PDC)

APP CRS	Rwy ldg	5000
320°	TDZE	655
	Apt Elev	660

DME/DME RNP-0.3 NA.
Night landing: Rwy 11, 32 NA.
Helicopter visibility reduction below 1 SM NA.

MISSED APPROACH: Climb to 3000 direct BASPE and hold.

AWOS-3	CHICAGO CENTER	UNICOM
119.925	133.95 281.4	122.8 (CTAF) L

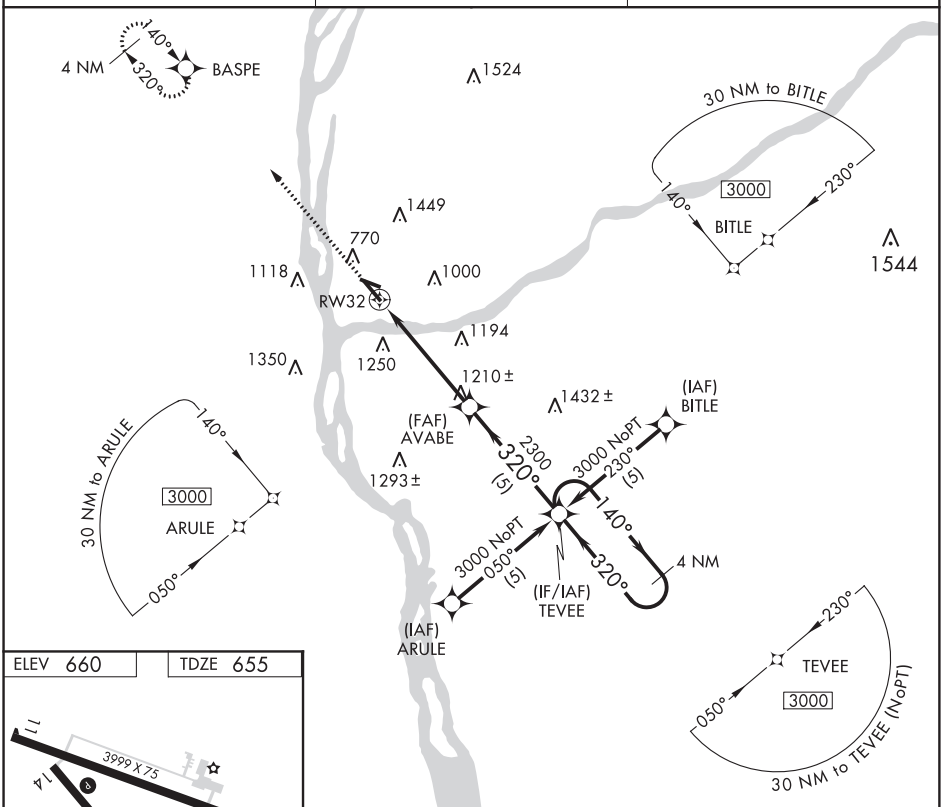

ELEV 660 | TDZE 655

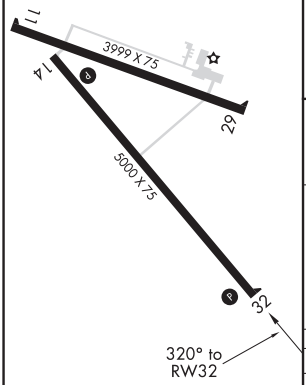

REIL Rwys 14 and 32 L
MIRL Rwys 14-32 and 11-29 L

3000 | BASPE

VGSI and descent angles not coincident (VGSI Angle 4.00/TCH 40).

4 NM Holding Pattern

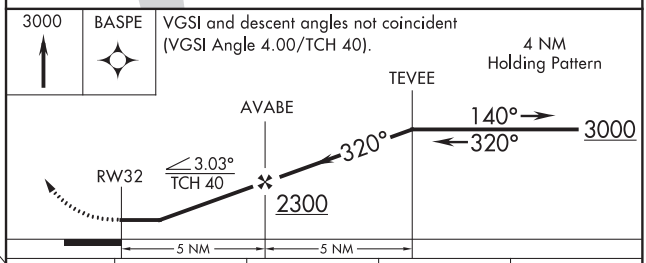

CATEGORY	A	B	C	D
LNAV MDA	1560-1¼ 905 (900-1¼)		1560-2⅝ 905 (900-2⅝)	
CIRCLING	1580-1¼ 920 (1000-1¼)		1800-3 1140 (1200-3)	

EC-3, 10 SEP 2020 to 05 NOV 2020

EC-3, 10 SEP 2020 to 05 NOV 2020

APP CRS	Rwy ldg	2936
177°	TDZE	832
	Apt Elev	832

RNAV (GPS) RWY 18
SAUK-PRAIRIE (91C)

RNP APCH.		
T NA	Use Madison altimeter setting.	MISSED APPROACH: Climb to 3200 direct SOCNO and hold.

MSN ASOS	MADISON APP CON★	CTAF
124.65 278.3	135.45 343.7	122.9 L

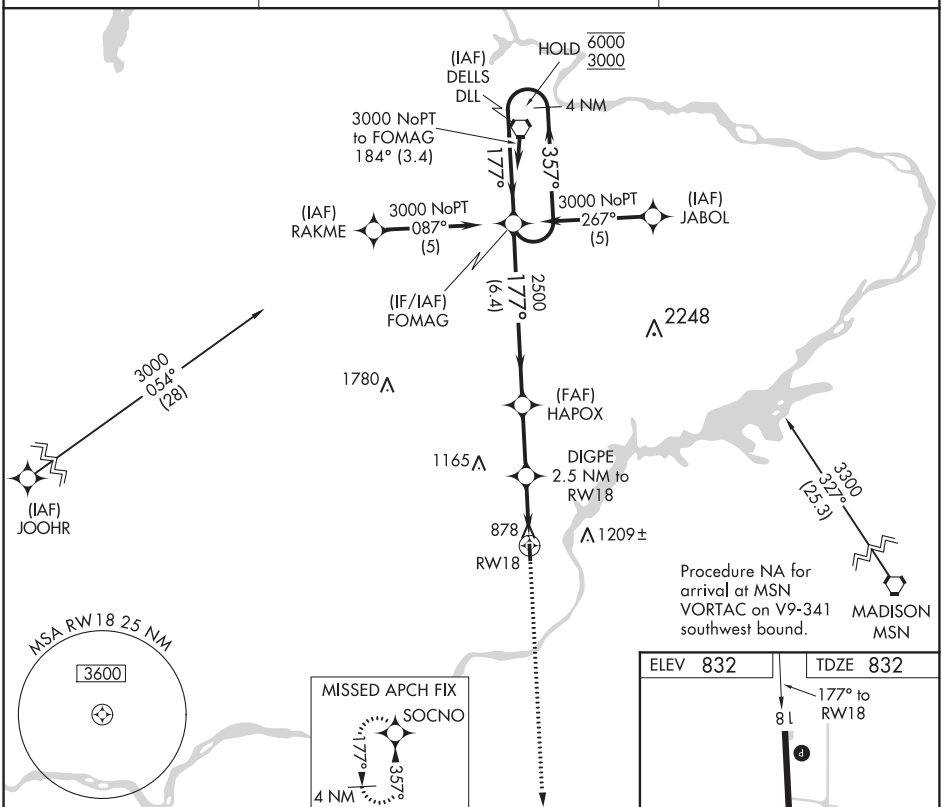

CATEGORY	A	B	C	D
LNAV MDA	1260-1 428 (500-1)		NA	
C CIRCLING	1400-1 568 (600-1)	1460-1 628 (700-1)	NA	

MIRL Rwy 18-36 L
REIL Rwys 18 and 36 L

EC-3, 10 SEP 2020 to 05 NOV 2020

EC-3, 10 SEP 2020 to 05 NOV 2020

PRAIRIE DU SAC, WISCONSIN

AL-10335 (FAA)

19339

RNAV (GPS) RWY 36

SAUK-PRAIRIE (91C)

APP CRS	Rwy ldg	2936
357°	TDZE	832
	Apt Elev	832

RNP APCH.

Rwy 36 helicopter visibility reduction below ¾ SM NA.
Use Madison altimeter setting.

MISSED APPROACH: Climb to 3000 direct FOMAG and hold.

MSN ASOS	MADISON APP CON ★	CTAF
124.65 278.3	135.45 343.7	122.9 L

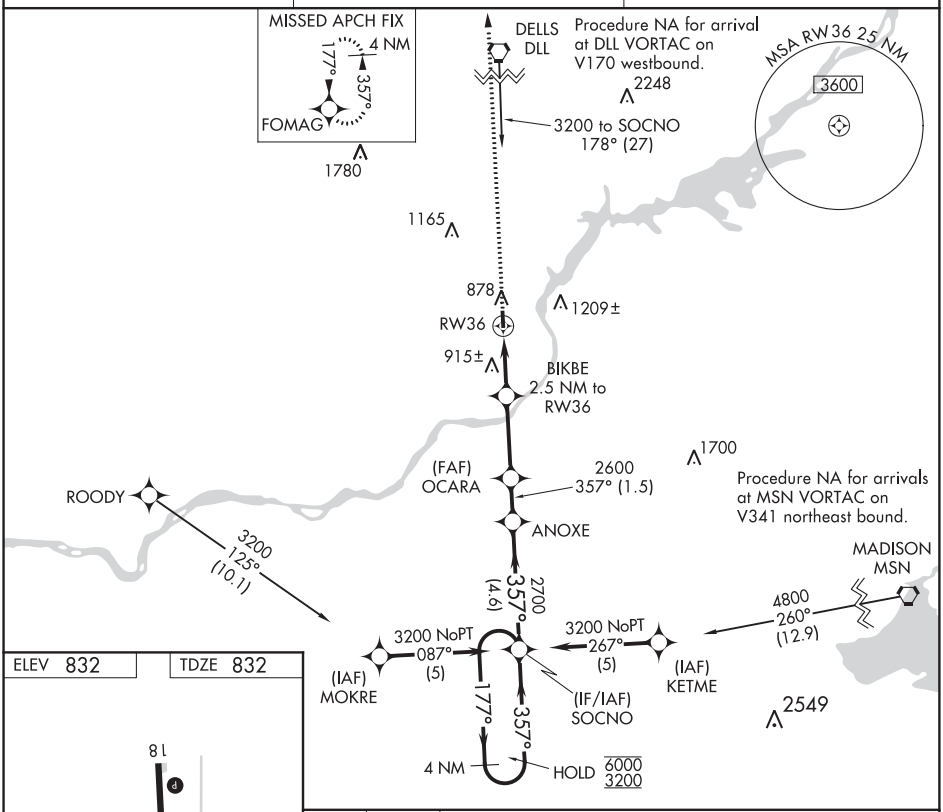

ELEV 832 | TDZE 832

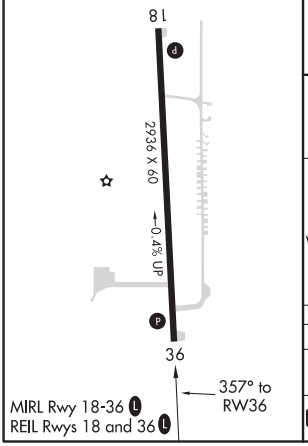

MIRL Rwy 18-36 L
REIL Rwys 18 and 36 L

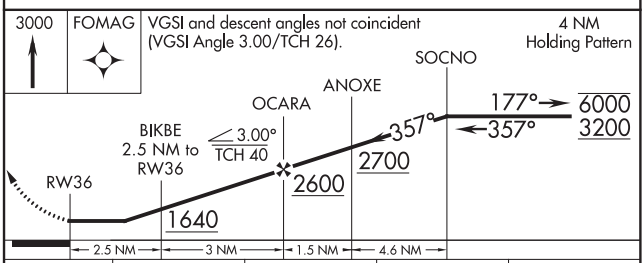

CATEGORY	A	B	C	D
LNAV MDA	1240-1 408 (500-1)		NA	
C CIRCLING	1400-1 568 (600-1)	1460-1 628 (700-1)	NA	

PRAIRIE DU SAC, WISCONSIN
Amdt 1 05DEC19

43°18′N-89°45′W

SAUK-PRAIRIE (91C)

RNAV (GPS) RWY 36

EC-3, 10 SEP 2020 to 05 NOV 2020

EC-3, 10 SEP 2020 to 05 NOV 2020

LOC I-UIN	APP CRS	Rwy ldg	7098
110.1	038°	TDZE	762
		Apt Elev	769

ILS or LOC RWY 4
QUINCY RGNL-BALDWIN FIELD (UIN)

NA — For inoperative MALSR, increase S-LOC 4 Cat. D visibility ¼ mile. ADF REQUIRED.

MALSR

MISSED APPROACH: Climb to 1500, then climbing right turn to 2300 direct UI LOM and hold.

ASOS	KANSAS CITY CENTER	UNICOM
121.425	126.225 317.775	123.0 (CTAF) L

ADF or DME REQUIRED

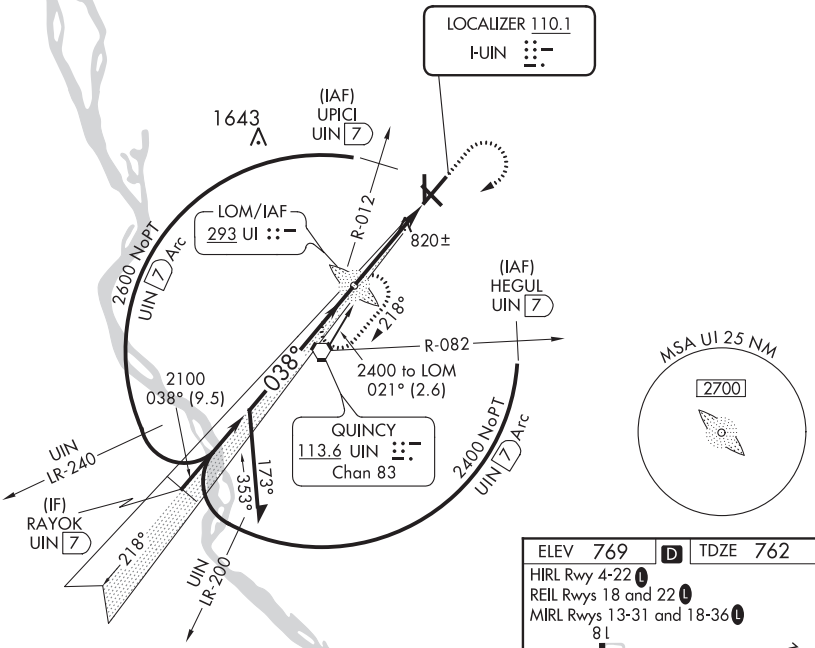

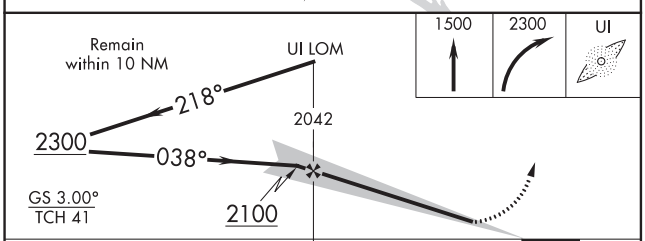

CATEGORY	A	B	C	D
S-ILS 4	962-½ 200 (200-½)			
S-LOC 4	1080-½ 318 (400-½)			1080-¾ 318 (400-¾)
CIRCLING	1200-1 431 (500-1)	1220-1 451 (500-1)	1220-1½ 451 (500-1½)	1320-2 551 (600-2)

ELEV 769 D TDZE 762

HIRL Rwy 4-22 L
REIL Rwys 18 and 22 L
MIRL Rwys 13-31 and 18-36 L

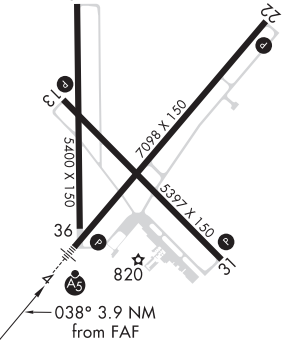

FAF to MAP 3.9 NM					
Knots	60	90	120	150	180
Min:Sec	3:54	2:36	1:57	1:34	1:18

EC-3, 10 SEP 2020 to 05 NOV 2020
EC-3, 10 SEP 2020 to 05 NOV 2020

QUINCY, ILLINOIS AL-862 (FAA) 20086

WAAS CH 53510 W04A	APP CRS 038°	Rwy ldg 7098 TDZE 760 Apt Elev 769

RNAV (GPS) RWY 4
QUINCY RGNL-BALDWIN FIELD (UIN)

For uncompensated Baro-VNAV systems, LNAV/VNAV NA below -16° C (4° F) or above 47° C (116° F). DME/DME RNP-0.3 NA. For inoperative MALSR increase LNAV Cat. D visibility to 1¼ miles. When local altimeter setting not received, use Pittsfield altimeter setting and increase all DA 70 feet and all MDA 80 feet. Increase LNAV/VNAV visibility all Cats. ¼ mile and LNAV Cat. C ¼ mile. For inoperative MALSR when using Pittsfield altimeter setting, increase LPV visibility all Cats. to 1 mile. VDP and Baro-VNAV NA when using Pittsfield altimeter setting.

MALSR

MISSED APPROACH: Climb to 2400 direct FANUT and hold

ASOS	KANSAS CITY CENTER	UNICOM
121.425	126.225 317.775	123.0 (CTAF) L

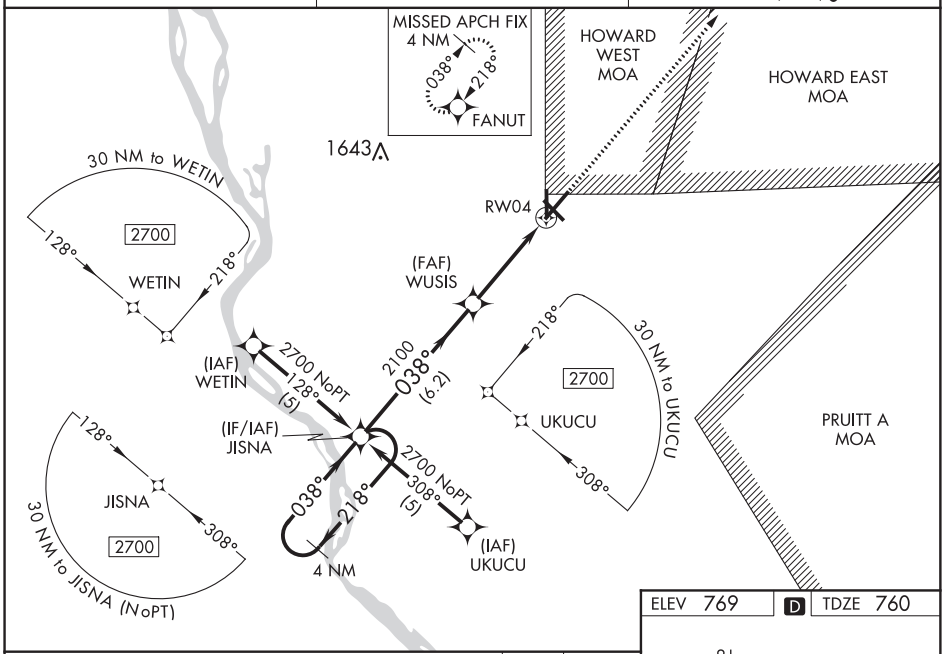

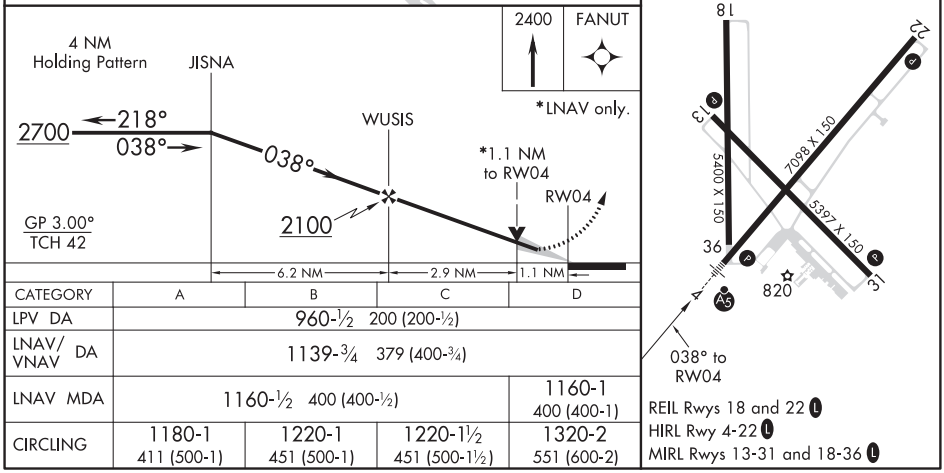

CATEGORY	A	B	C	D
LPV DA	960-½ 200 (200-½)			
LNAV/VNAV DA	1139-¾ 379 (400-¾)			
LNAV MDA	1160-½ 400 (400-½)			1160-1 400 (400-1)
CIRCLING	1180-1 411 (500-1)	1220-1 451 (500-1)	1220-1½ 451 (500-1½)	1320-2 551 (600-2)

EC-3, 10 SEP 2020 to 05 NOV 2020

EC-3, 10 SEP 2020 to 05 NOV 2020

WAAS CH 65910 W13A	APP CRS 133°	Rwy ldg 5123 TDZE 767 Apt Elev 769

RNAV (GPS) RWY 13
QUINCY RGNL-BALDWIN FIELD (UIN)

For uncompensated Baro-VNAV systems, LNAV/VNAV NA below -16° C (4° F) or above 47° C (116° F). DME/DME RNP-0.3 NA. When local altimeter setting not received, use Pittsfield altimeter setting and increase all DA 70 feet and all MDA 80 feet. Increase LPV and LNAV/VNAV visibility all Cats. ¼ mile. Increase LNAV visibility Cat. C, D ¼ mile. VDP and Baro-VNAV NA when using Pittsfield altimeter setting.

MISSED APPROACH: Climb to 2700 direct UYAPI and hold.

ASOS	KANSAS CITY CENTER	UNICOM
121.425	126.225 317.775	123.0 (CTAF) L

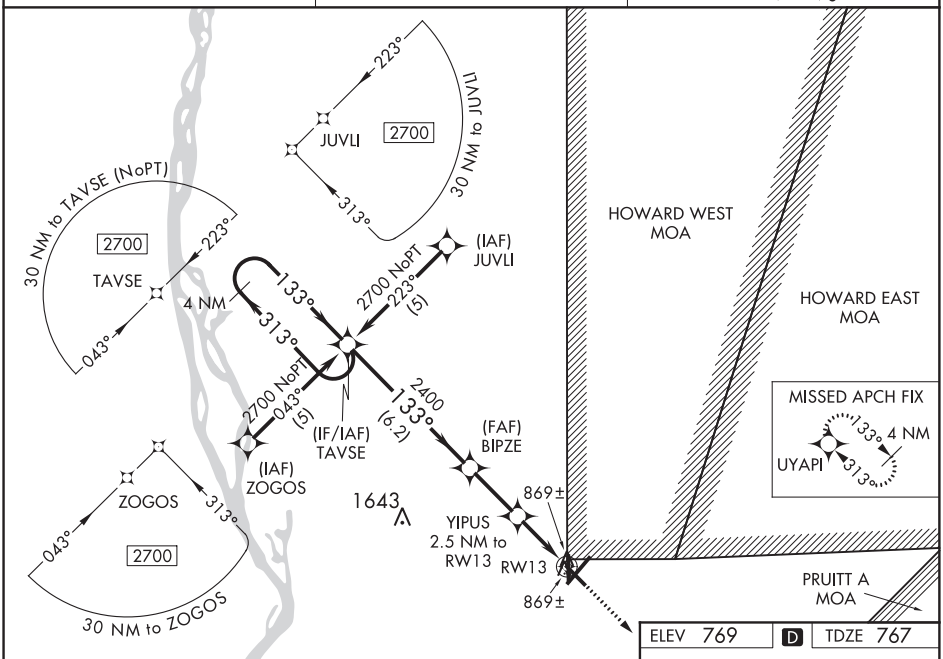

ELEV 769 | D | TDZE 767

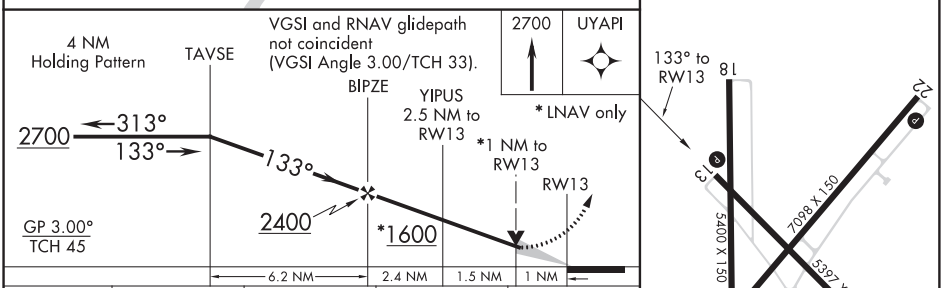

CATEGORY	A	B	C	D
LPV DA	1116-1¼ 349 (400-1¼)			
LNAV/VNAV DA	1139-1¼ 372 (400-1¼)			
LNAV MDA	1120-1 353 (400-1)			1120-1¼ 353 (400-1¼)
CIRCLING	1180-1 411 (500-1)	1220-1 451 (500-1)	1220-1½ 451 (500-1½)	1320-2 551 (600-2)

REIL Rwys 18 and 22 L
HIRL Rwy 4-22 L
MIRL Rwys 13-31 and 18-36 L

EC-3, 10 SEP 2020 to 05 NOV 2020

EC-3, 10 SEP 2020 to 05 NOV 2020

QUINCY, ILLINOIS | AL-862 (FAA) | 20086

WAAS CH 56510 W18A	APP CRS 177°	Rwy ldg 5400 TDZE 760 Apt Elev 769

RNAV (GPS) RWY 18
QUINCY RGNL-BALDWIN FIELD (UIN)

Baro-VNAV NA when using Pittsfield altimeter setting. For uncompensated Baro-VNAV systems, LNAV/VNAV NA below -16° C (4° F) or above 47° C (116° F). DME/DME RNP-0.3 NA. Visibility reduction by helicopters NA. When local altimeter setting not received, use Pittsfield altimeter setting and increase all DA 70 feet and all MDA 80 feet. Increase LPV and LNAV/VNAV visibility all Cats. ¼ mile. Increase LNAV visibility Cats. C, D ¼ mile. VDP NA when using Pittsfield altimeter setting.

MISSED APPROACH: Climb to 2700 direct HOSNO and hold.

ASOS	KANSAS CITY CENTER	UNICOM
121.425	126.225 317.775	123.0 (CTAF) L

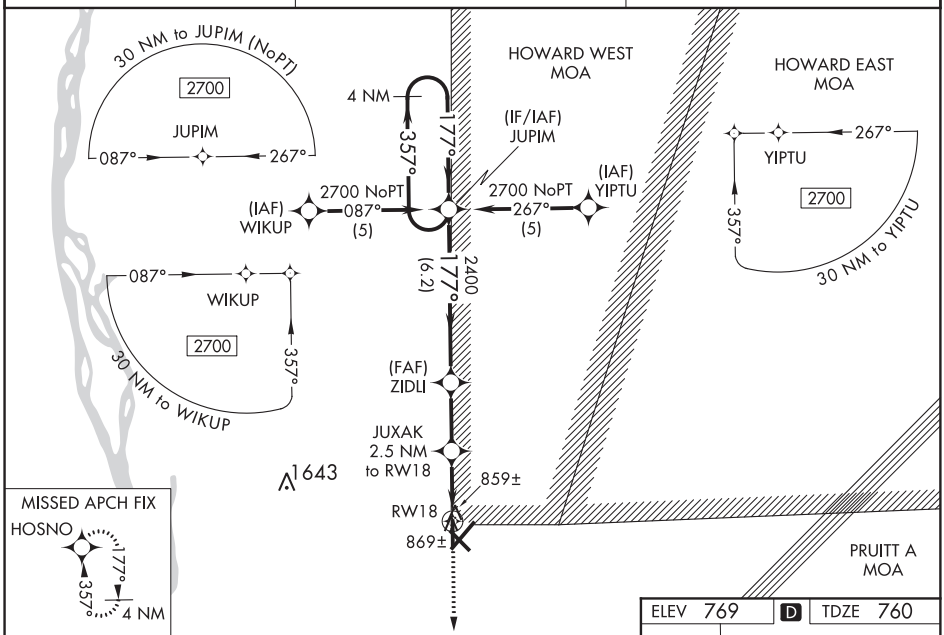

ELEV 769 | D | TDZE 760

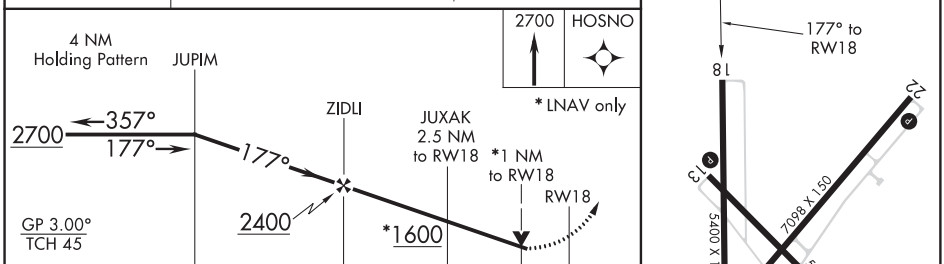

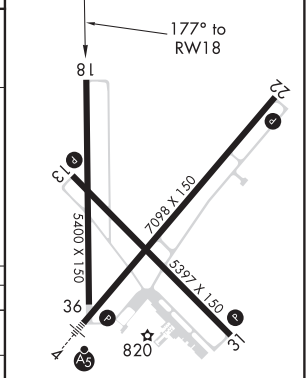

CATEGORY	A	B	C	D
LPV DA	1115-1¼ 355 (400-1¼)			
LNAV/VNAV DA	1129-1¼ 369 (400-1¼)			
LNAV MDA	1120-1 360 (400-1)			1120-1¼ 360 (400-1¼)
CIRCLING	1180-1 411 (500-1)	1220-1 451 (500-1)	1220-1½ 451 (500-1½)	1320-2 551 (600-2)

HIRL Rwy 4-22 L
REIL Rwys 18 and 22 L
MIRL Rwys 13-31 and 18-36 L

EC-3, 10 SEP 2020 to 05 NOV 2020

EC-3, 10 SEP 2020 to 05 NOV 2020

WAAS CH 45705 W22A	APP CRS 218°	Rwy ldg 7098 TDZE 749 Apt Elev 768

RNAV (GPS) RWY 22
QUINCY RGNL-BALDWIN FIELD (UIN)

Baro-VNAV NA when using Pittsfield altimeter setting. For uncompensated Baro-VNAV systems, procedure NA below -16° C (4° F) or above 47° C (116° F). DME/DME RNP-0.3 NA. VDP NA when using Pittsfield altimeter setting. If local altimeter setting not received, use Pittsfield altimeter setting and increase all DAs 70 feet and all MDAs 80 feet.

MISSED APPROACH: Climb to 2400 direct ASIPE and via 212° track to UIN VORTAC and hold.

ASOS	KANSAS CITY CENTER	UNICOM
121.425	126.225 317.775	123.0 (CTAF) L

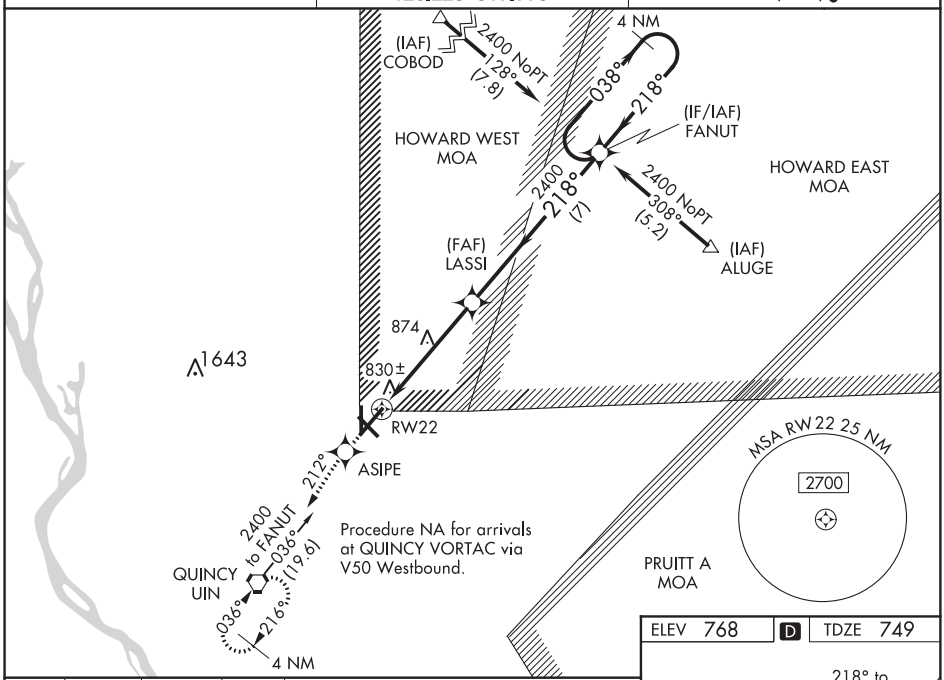

ELEV 768	D	TDZE 749

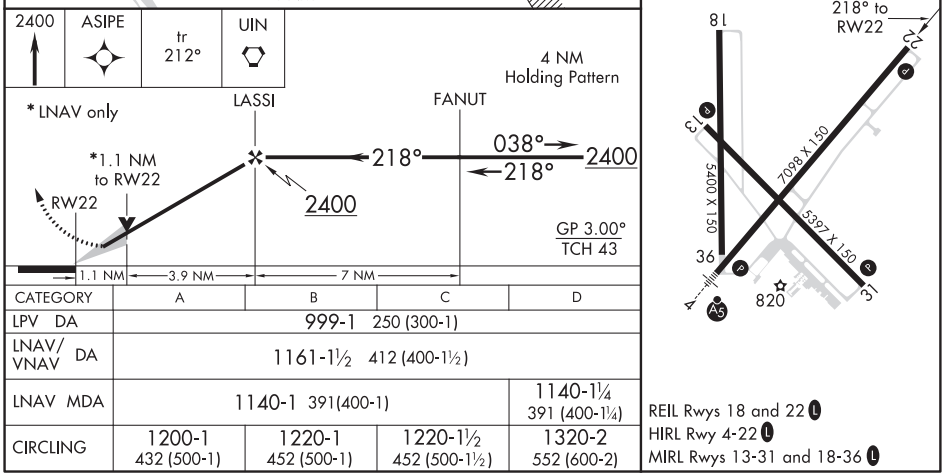

CATEGORY	A	B	C	D
LPV DA	999-1 250 (300-1)			
LNAV/VNAV DA	1161-1½ 412 (400-1½)			
LNAV MDA	1140-1 391(400-1)			1140-1¼ 391 (400-1¼)
CIRCLING	1200-1 432 (500-1)	1220-1 452 (500-1)	1220-1½ 452 (500-1½)	1320-2 552 (600-2)

REIL Rwys 18 and 22 L
HIRL Rwy 4-22 L
MIRL Rwys 13-31 and 18-36 L

EC-3, 10 SEP 2020 to 05 NOV 2020

EC-3, 10 SEP 2020 to 05 NOV 2020

QUINCY, ILLINOIS

AL-862 (FAA)

20086

WAAS CH 61210 W31A	APP CRS 313°	Rwy ldg 5146 TDZE 769 Apt Elev 769

RNAV (GPS) RWY 31
QUINCY RGNL-BALDWIN FIELD (UIN)

For uncompensated Baro-VNAV systems, LNAV/VNAV NA below -16° C (4° F) or above 47° C (116° F). DME/DME RNP-0.3 NA. Visibility reduction by helicopters NA. When local altimeter setting not received, use Pittsfield altimeter setting and increase all DA 70 feet and all MDA 80 feet. Increase LPV and LNAV/VNAV visibility all Cats. ¼ mile. Increase LNAV visibility Cat. C, D ¼ mile. VDP and Baro-VNAV NA when using Pittsfield altimeter setting.

MISSED APPROACH: Climb to 2700 direct TAVSE and hold

ASOS	KANSAS CITY CENTER	UNICOM
121.425	126.225 317.775	123.0 (CTAF) L

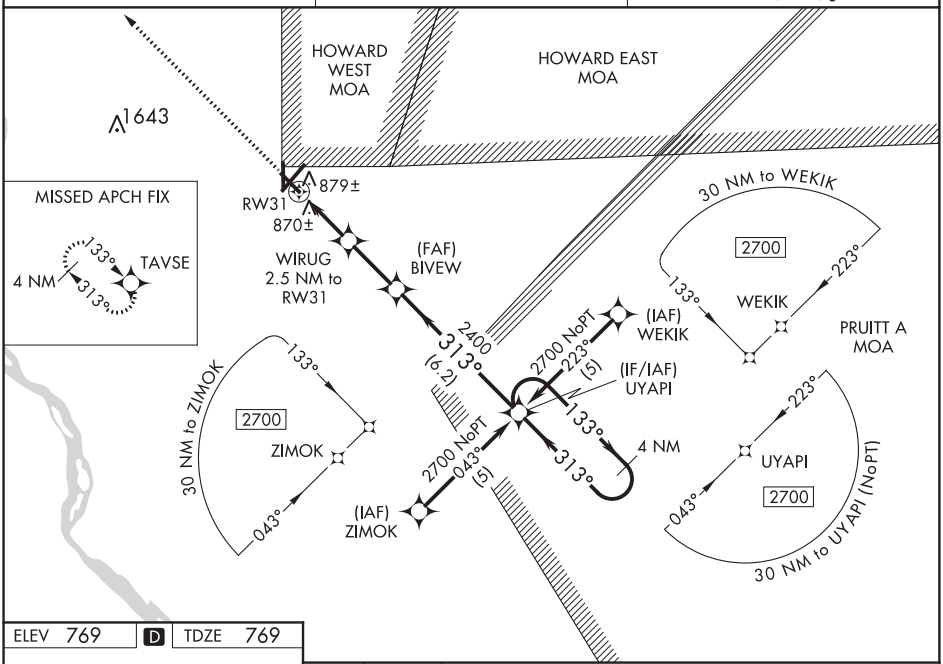

EC-3, 10 SEP 2020 to 05 NOV 2020

ELEV 769 | D | TDZE 769

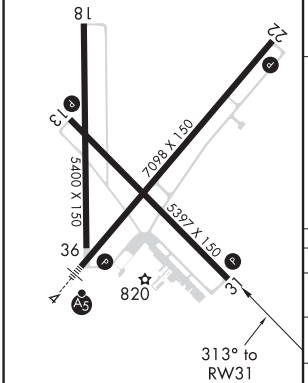

REIL Rwys 18 and 22 L
HIRL Rwy 4-22 L
MIRL Rwys 13-31 and 18-36 L

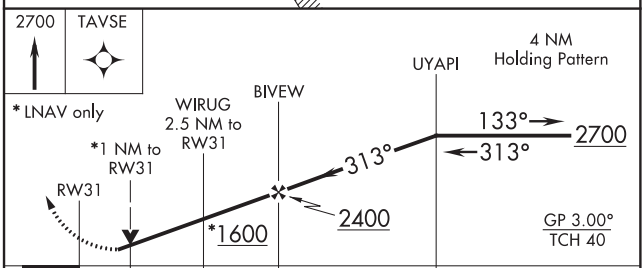

CATEGORY	A	B	C	D
LPV DA	1057-1 288 (300-1)			
LNAV/VNAV DA	1168-1½ 399 (400-1½)			
LNAV MDA	1140-1 371 (400-1)			1140-1¼ 371 (400-1¼)
CIRCLING	1180-1 411 (500-1)	1220-1 451 (500-1)	1220-1½ 451 (500-1½)	1320-2 551 (600-2)

WAAS CH 97610 W36A	APP CRS 357°	Rwy ldg 5400 TDZE 759 Apt Elev 769

RNAV (GPS) RWY 36
QUINCY RGNL-BALDWIN FIELD (UIN)

For uncompensated Baro-VNAV systems, LNAV/VNAV NA below -16° C (4° F) or above 47° C (116° F). DME/DME RNP-0.3 NA. Visibility reduction by helicopters NA. When local altimeter setting not received, use Pittsfield altimeter setting and increase all DA 70 feet and all MDA 80 feet. Increase LPV and LNAV/VNAV visibility all Cats. ¼ mile. Increase LNAV visibility Cat. C, D ¼ mile. VDP and Baro-VNAV NA when using Pittsfield altimeter setting.

MISSED APPROACH: Climb to 2700 direct JUPIM and hold.

ASOS	KANSAS CITY CENTER	UNICOM
121.425	126.225 317.775	123.0 (CTAF) L

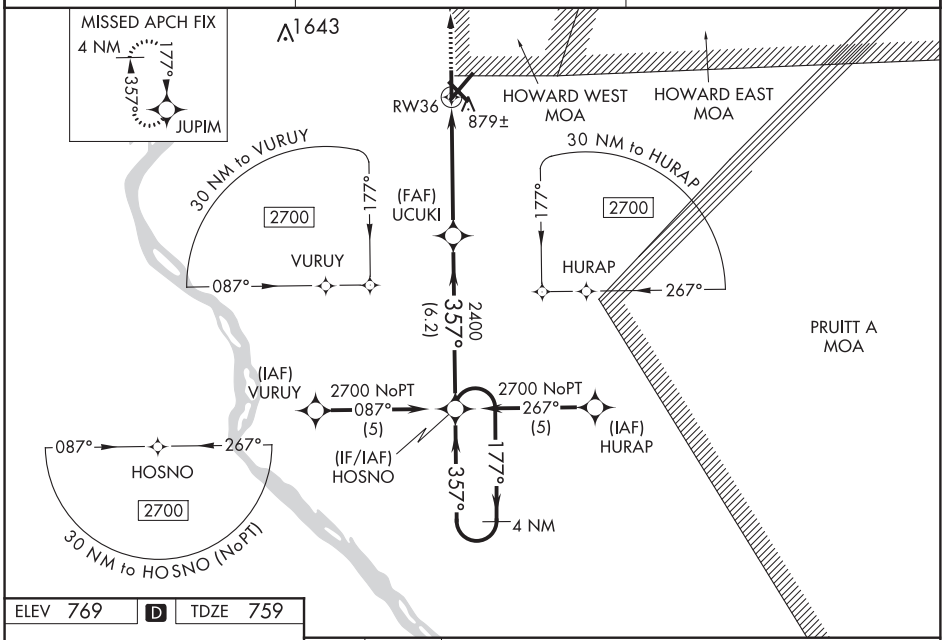

ELEV 769 D TDZE 759

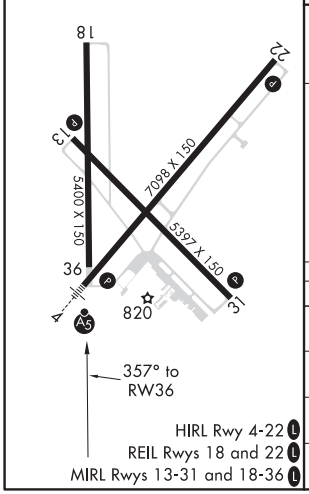

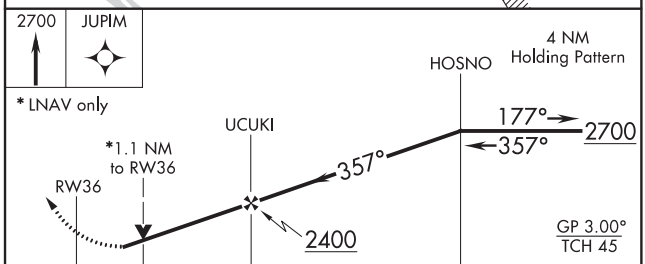

CATEGORY	A	B	C	D
LPV DA	1073-1 314 (400-1)			
LNAV/VNAV DA	1181-1½ 422 (500-1½)			
LNAV MDA	1140-1 381 (400-1)			1140-1¼ 381 (400-1¼)
CIRCLING	1180-1 411 (500-1)	1220-1 451 (500-1)	1220-1½ 451 (500-1½)	1320-2 551 (600-2)

EC-3, 10 SEP 2020 to 05 NOV 2020

QUINCY, ILLINOIS AL-862 (FAA) 20086

LOC I-UIN	APP CRS	Rwy ldg	7098
110.1	218°	TDZE	749
		Apt Elev	769

LOC/DME BC RWY 22
QUINCY RGNL-BALDWIN FIELD (UIN)

Simultaneous reception of I-UIN and UIN DME Required. DME from UIN VORTAC.

MISSED APPROACH: Climb to 2400 direct UIN VORTAC and hold.

ASOS	KANSAS CITY CENTER	UNICOM
121.425	126.225 317.775	123.0 (CTAF) L

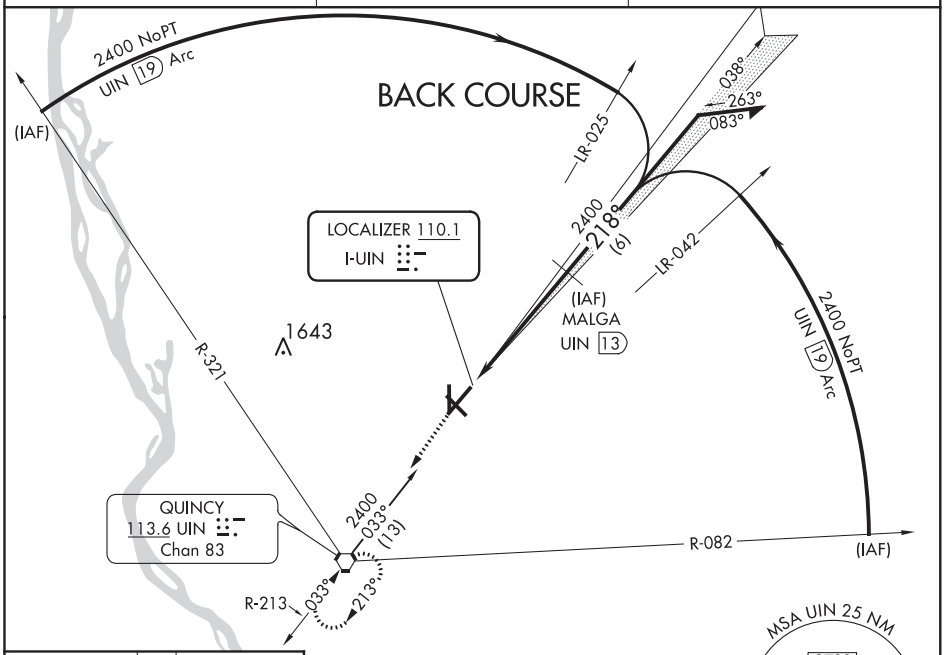

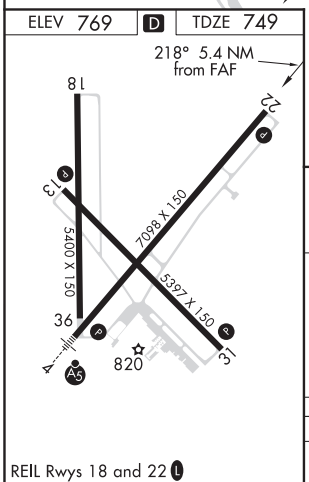

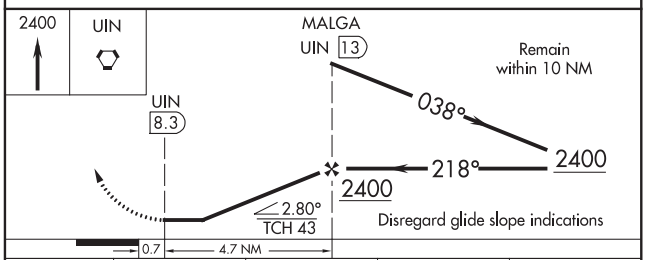

CATEGORY	A	B	C	D
S-22	1140-1 391 (400-1)			1140-1¼ 391 (400-1¼)
CIRCLING	1200-1 431 (500-1)	1220-1 451 (500-1)	1220-1½ 451 (500-1½)	1320-2 551 (600-2)

REIL Rwys 18 and 22 L
HIRL Rwy 4-22 L
MIRL Rwys 13-31 and 18-36 L

EC-3, 10 SEP 2020 to 05 NOV 2020

EC-3, 10 SEP 2020 to 05 NOV 2020

LOM UI	APP CRS	Rwy ldg	7098
293	038°	TDZE	762
		Apt Elev	769

NDB RWY 4

QUINCY RGNL-BALDWIN FIELD (UIN)

T
A NA

MALSR A5

MISSED APPROACH: Climb to 1500 then climbing right turn to 2300 direct UI LOM and hold

ASOS	KANSAS CITY CENTER	UNICOM
121.425	126.225 317.775	123.0 (CTAF) L

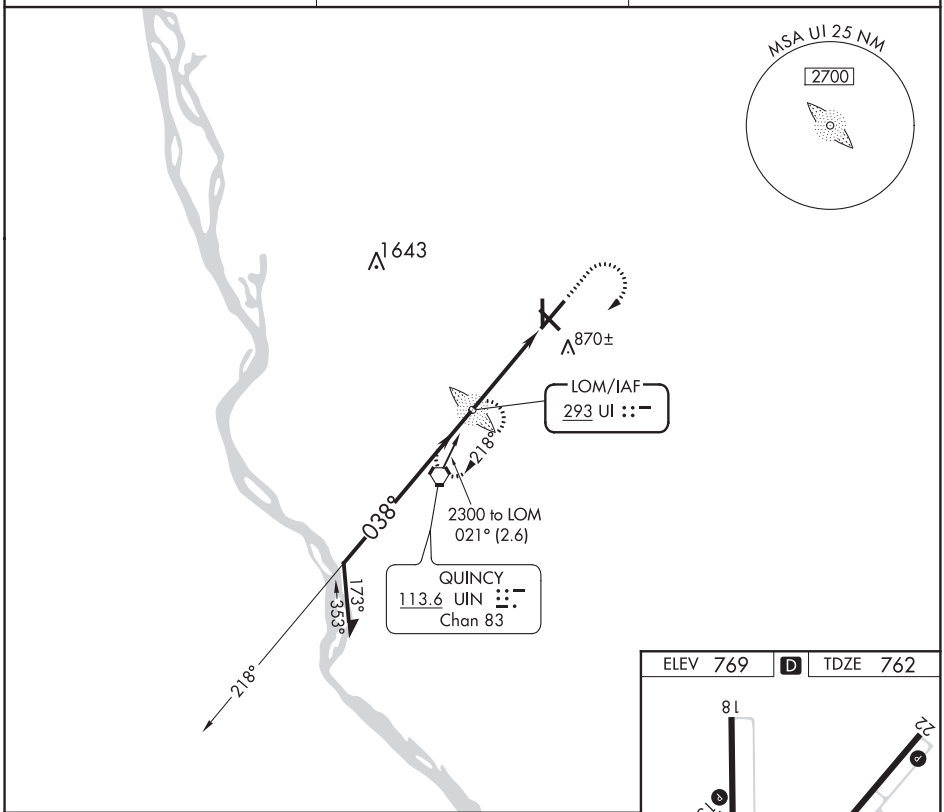

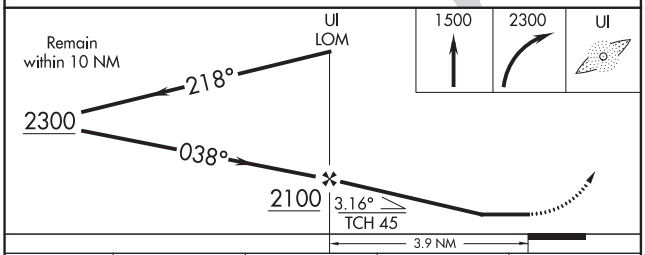

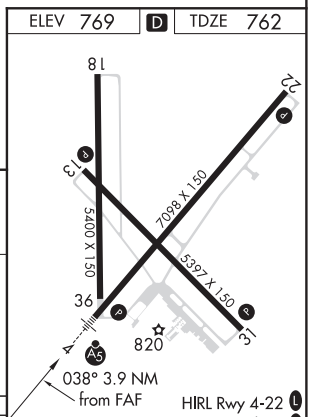

HIRL Rwy 4-22 L
REIL Rwys 18 and 22 L
MIRL Rwys 13-31 and 18-36 L

CATEGORY	A	B	C	D
S-4	1180-¾ 418 (500-¾)			1180-1 418 (500-1)
CIRCLING	1200-1 431 (500-1)	1220-1 451 (500-1)	1220-1½ 451 (500-1½)	1320-2 551 (600-2)

FAF to MAP 3.9 NM

Knots	60	90	120	150	180
Min:Sec	3:54	2:36	1:57	1:34	1:18

EC-3, 10 SEP 2020 to 05 NOV 2020

EC-3, 10 SEP 2020 to 05 NOV 2020

20086

AIRPORT DIAGRAM

QUINCY RGNL-BALDWIN FIELD (UIN)

QUINCY, ILLINOIS

AL-862 (FAA)

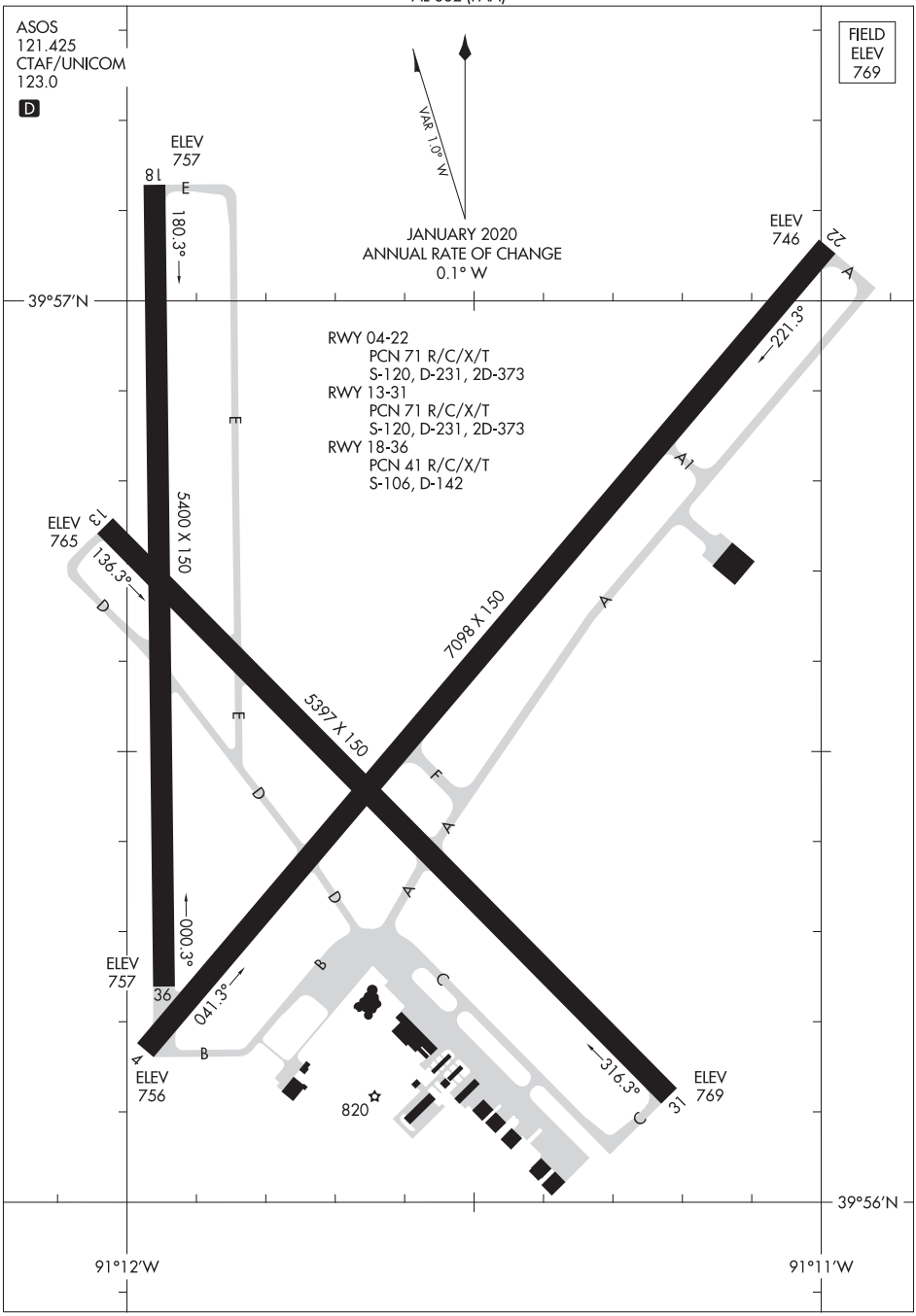

EC-3, 10 SEP 2020 to 05 NOV 2020

EC-3, 10 SEP 2020 to 05 NOV 2020

AIRPORT DIAGRAM
20086
QUINCY, ILLINOIS
QUINCY RGNL-BALDWIN FIELD (UIN)

ILS or LOC RWY 4
BATTEN INTL (RAC)

LOC I-RAC	APP CRS	Rwy ldg	5840
108.7	041°	TDZE	668
		Apt Elev	674

RADAR required for procedure entry. DME required.
Circling Rwy 14 NA at night.
Rwy 4 helicopter visibility reduction below ¾ SM NA.
Inop table does not apply to S-ILS 4.
DME from HRK DME. Simultaneous reception of I-RAC and HRK DME required.

MALSF

MISSED APPROACH: Climb to 1200 then climbing right turn to 3000 on heading 060° and BAE VOR/DME R-119 to PETTY INT/BAE 33.5 DME and hold, continue climb-in-hold to 3000.

ASOS	MILWAUKEE APP CON	CLNC DEL	UNICOM
121.425	135.875 317.725	120.15	123.075 (CTAF)

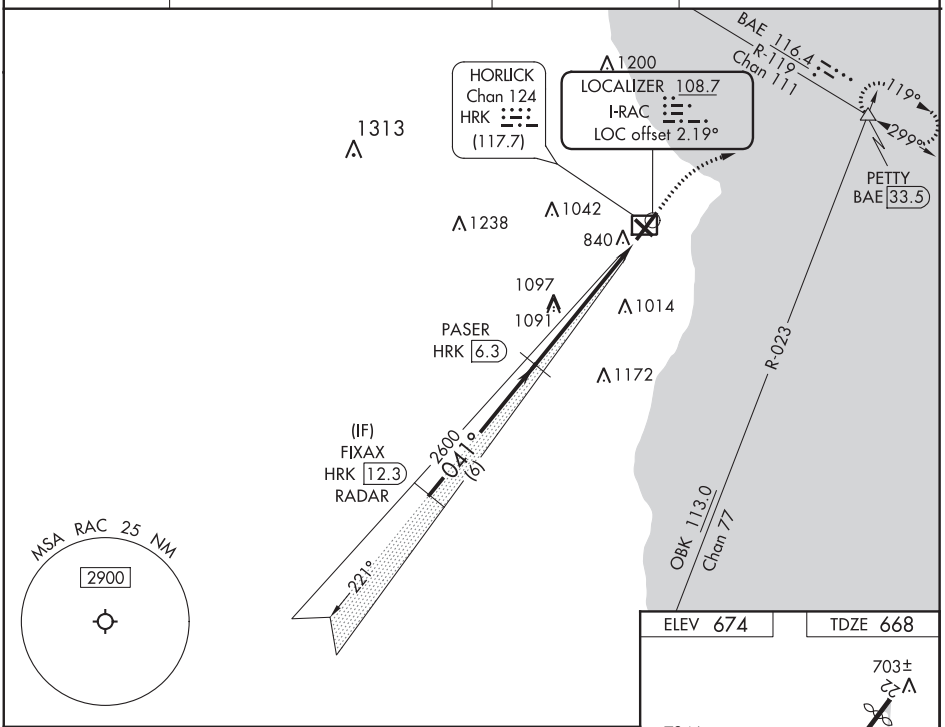

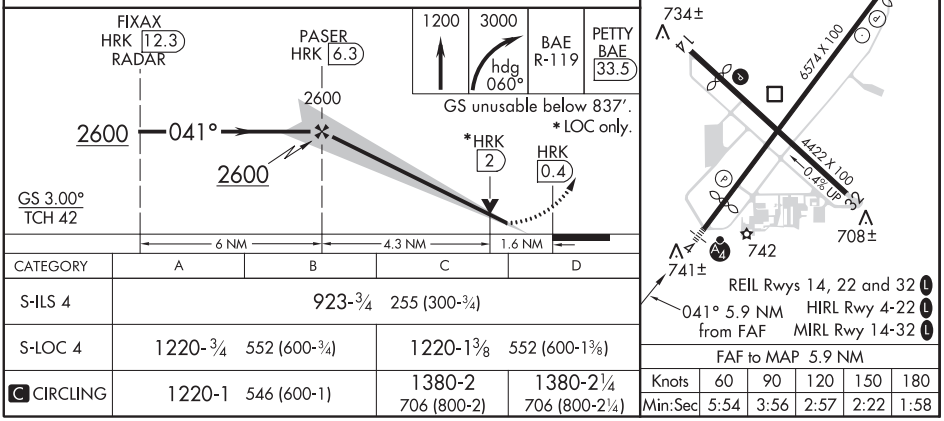

CATEGORY	A	B	C	D
S-ILS 4	923-¾ 255 (300-¾)			
S-LOC 4	1220-¾ 552 (600-¾)		1220-1⅜ 552 (600-1⅜)	
C CIRCLING	1220-1 546 (600-1)		1380-2 706 (800-2)	1380-2¼ 706 (800-2¼)

FAF to MAP 5.9 NM

Knots	60	90	120	150	180
Min:Sec	5:54	3:56	2:57	2:22	1:58

RACINE, WISCONSIN AL-5121 (FAA) 18312

WAAS CH 97516 W04A	APP CRS 039°	Rwy ldg 5840 TDZE 668 Apt Elev 674

RNAV (GPS) RWY 4

BATTEN INTL (RAC)

Baro-VNAV NA when using General Mitchell Intl altimeter setting. For uncompensated Baro-VNAV systems, LNAV/VNAV NA below -20°C (-4°F) or above 54°C (130°F). DME/DME RNP-0.3 NA. VDP NA when using General Mitchell Intl altimeter setting. When local altimeter setting not received, use General Mitchell Intl altimeter setting: increase LPV DA to 1023 and all visibilities ⅛ SM; increase LNAV/VNAV DA to 1135 and all visibilities ⅛ SM; increase all MDA 40 feet and visibility Cat C and D ¼ SM. Circling Rwy 14 NA at night. Rwy 4 helicopter visibility reduction below ¾ SM NA. Inop table does not apply.

MALSF

MISSED APPROACH: Climb to 2600 direct PUYAF and right turn on track 129° to MOXUE and right turn on track 235° to PASQO and hold.

ASOS	MILWAUKEE APP CON	CLNC DEL	UNICOM
121.425	135.875 317.725	120.15	123.075 (CTAF) L

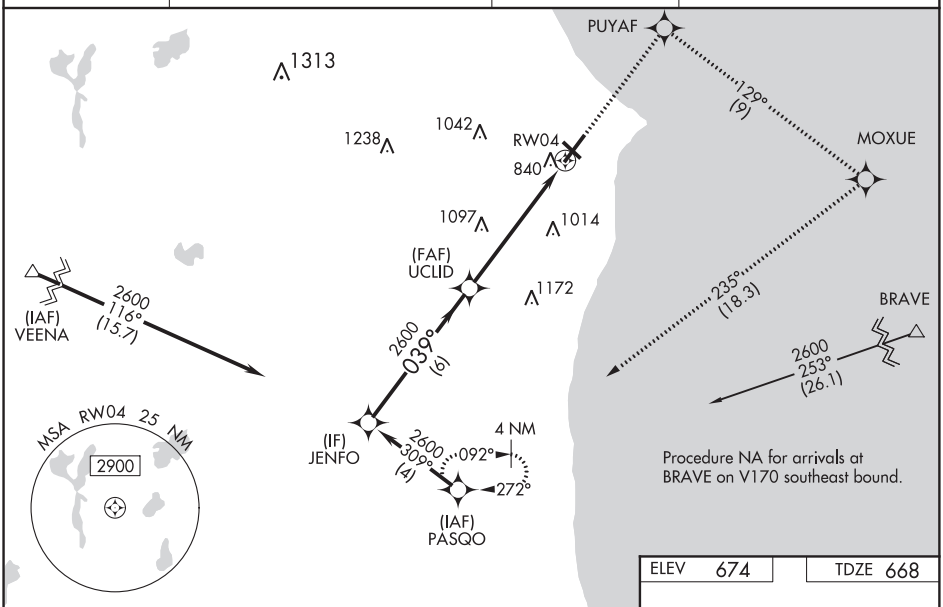

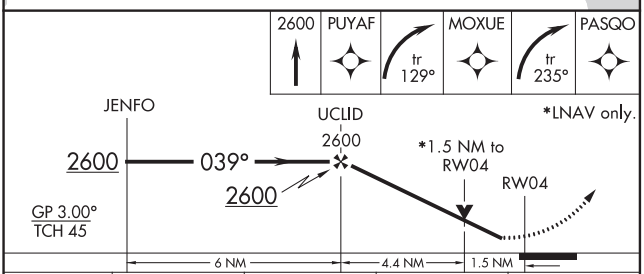

CATEGORY	A	B	C	D
LPV DA	988-1 320 (400-1)			
LNAV/VNAV DA	1100-1½ 432 (500-1½)			
LNAV MDA	1180-1 512 (600-1)		1180-1⅜ 512 (600-1⅜)	
C CIRCLING	1180-1 506 (600-1)		1380-2 706 (800-2)	1380-2¼ 706 (800-2¼)

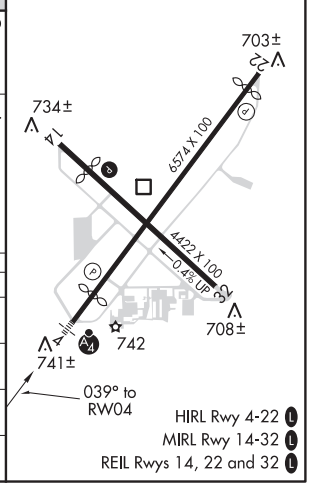

EC-3, 10 SEP 2020 to 05 NOV 2020

EC-3, 10 SEP 2020 to 05 NOV 2020

RACINE, WISCONSIN
Orig-B 22JUN17

42°46'N-87°49'W

BATTEN INTL (RAC)

RNAV (GPS) RWY 4

WAAS CH 53516 W22A	APP CRS 219°	Rwy ldg 6184 TDZE 666 Apt Elev 674

RNAV (GPS) RWY 22
BATTEN INTL (RAC)

For uncompensated Baro-VNAV systems, LNAV/VNAV NA below -19°C (-2°F) or above 54°C (130°F). DME/DME RNP-0.3 NA. When local altimeter setting not received, use General Mitchell Intl altimeter setting: increase LPV DA to 984 and all visibilities ⅛ SM; increase LNAV/VNAV DA to 1032 and all visibilities ¼ SM; increase all MDA 40 feet and LNAV Cat C and D visibility ⅛ SM and Circling Cat C and D visibility ¼ SM. Circling Rwy 14 NA at night. Rwy 22 helicopter visibility reduction below ¾ SM NA. Baro-VNAV and VDP NA when using General Mitchell Intl altimeter setting.

MISSED APPROACH: Climb to 3000 direct UCLID and track 277° to VEENA and hold.

ASOS	MILWAUKEE APP CON	CLNC DEL	UNICOM
121.425	135.875 317.725	120.15	123.075 (CTAF) L

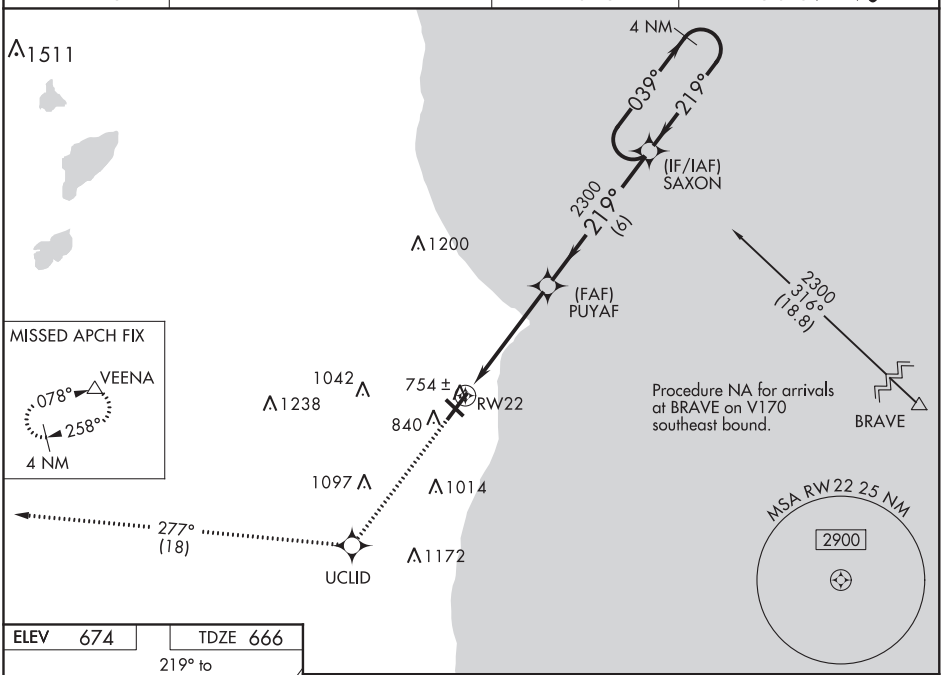

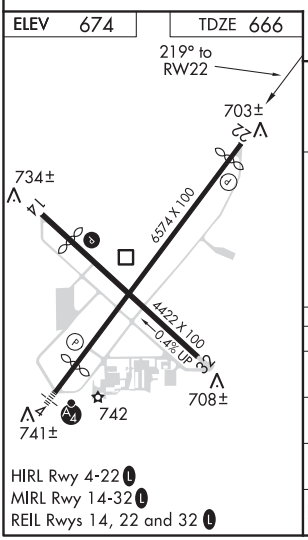

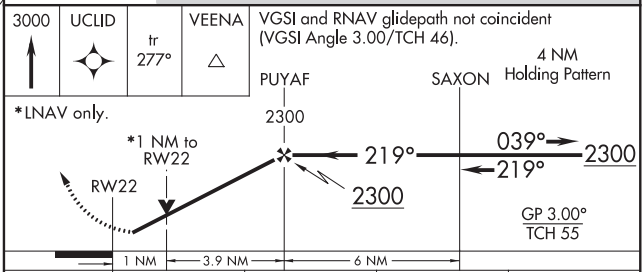

CATEGORY	A	B	C	D
LPV DA	949-⅞ 283 (300-⅞)			
LNAV/VNAV DA	997-1 331 (400-1)			
LNAV MDA	1020-1 354 (400-1)			
C CIRCLING	1140-1 466 (500-1)	1160-1 486 (500-1)	1380-2 706 (800-2)	1380-2¼ 706 (800-2¼)

EC-3, 10 SEP 2020 to 05 NOV 2020
EC-3, 10 SEP 2020 to 05 NOV 2020

RACINE, WISCONSIN

AL-5121 (FAA)

18312

APP CRS	Rwy ldg	4422
315°	TDZE	667
	Apt Elev	674

RNAV (GPS) RWY 32

BATTEN INTL (RAC)

DME/DME RNP-0.3 NA. VDP NA when using General Mitchell Intl altimeter setting. When local altimeter setting not received, use General Mitchell Intl altimeter setting: Increase all MDA 40 feet and visibility Cat C and D ¼ SM. Rwy 32 helicopter visibility reduction below ¾ SM NA. Circling Rwy 14 NA at night.

MISSED APPROACH: Climb to 3000 direct CIRIP and track 257° to VEENA and hold.

ASOS	MILWAUKEE APP CON	CLNC DEL	UNICOM
121.425	135.875 317.725	120.15	123.075 (CTAF) L

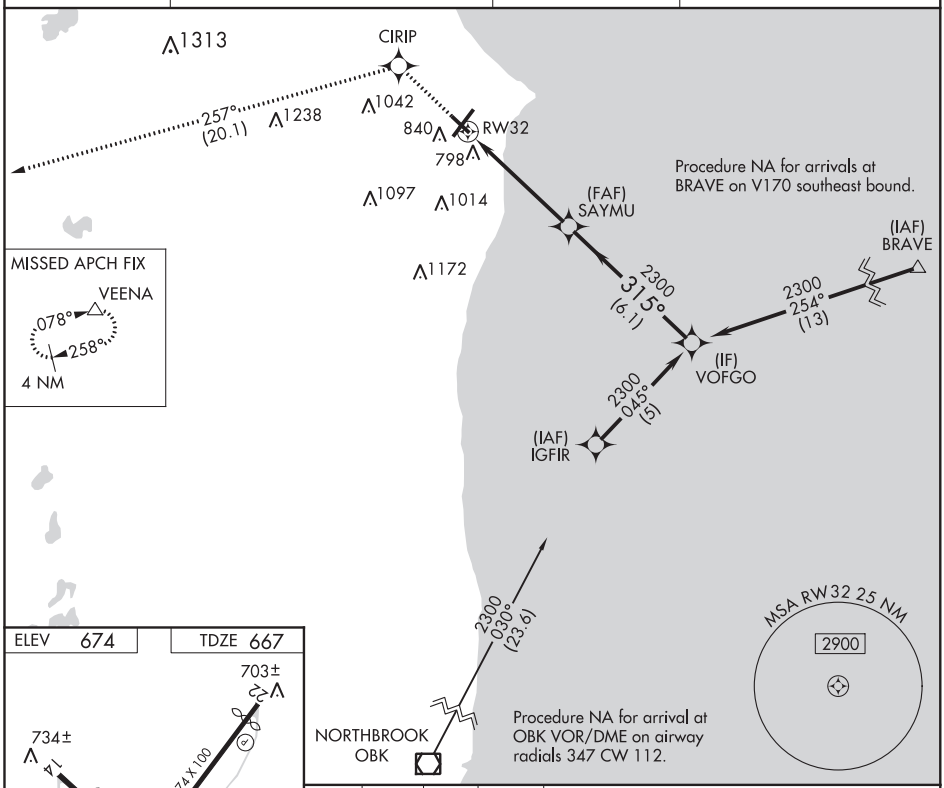

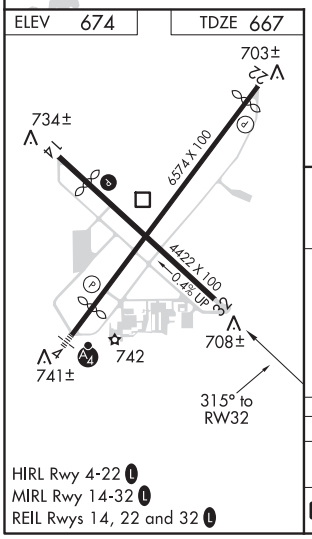

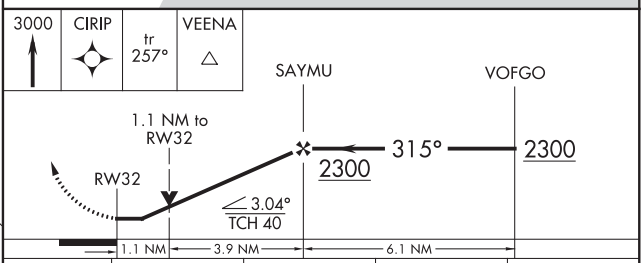

CATEGORY	A	B	C	D
LNAV MDA	1060-1 393 (400-1)		1060-1⅛ 393 (400-1⅛)	
C CIRCLING	1140-1 466 (500-1)	1160-1 486 (500-1)	1380-2 706 (800-2)	1380-2¼ 706 (800-2¼)

HIRL Rwy 4-22 L
MIRL Rwy 14-32 L
REIL Rwys 14, 22 and 32 L

EC-3, 10 SEP 2020 to 05 NOV 2020

EC-3, 10 SEP 2020 to 05 NOV 2020

ACCRA FIVE DEPARTURE (RNAV)

AL-5121 (FAA)

BATTEN INTL (RAC)
RACINE, WISCONSIN

ASOS
121.425
CLNC DEL
120.15
MILWAUKEE DEP CON
135.875 317.725

TOP ALTITUDE: ASSIGNED BY ATC

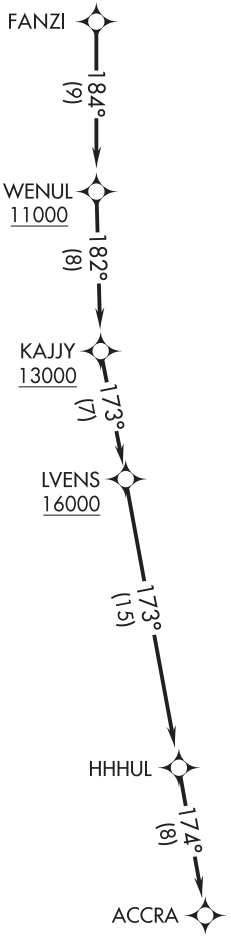

TAKEOFF MINIMUMS
Rwys 4, 14, 22, 32: Standard.

NOTE: RNAV 1.
NOTE: GPS or DME/DME/IRU required.
NOTE: RADAR required.
NOTE: Turbojet aircraft maintain 250K until advised by ATC.
NOTE: Advise ATC if unable to comply with crossing restrictions.

NOTE: Chart not to scale.

T

DEPARTURE ROUTE DESCRIPTION

Climb on assigned heading for RADAR vectors to FANZI, thence....

....on track 184° to cross WENUL at or above 11000, then on track 182° to cross KAJJY at or above 13000, then on track 173° to cross LVENS at or above 16000, then on track 173° to HHHUL, then on track 174° to ACCRA. Maintain ATC assigned altitude, expect filed altitude ten minutes after departure.

(UECKR6.UECKR) 20086

UECKR SIX DEPARTURE (RNAV)

AL-5121 (FAA)

BATTEN INTL (RAC)
RACINE, WISCONSIN

ASOS
121.425
CLNC DEL
120.15
MILWAUKEE DEP CON
135.875 317.725

TOP ALTITUDE: ASSIGNED BY ATC

TAKEOFF MINIMUMS
Rwys 4, 14, 22, 32: Standard.

NOTE: RNAV 1.
NOTE: GPS or DME/DME/IRU required.
NOTE: RADAR required.
NOTE: Turbojet aircraft maintain 250K until advised by ATC.
NOTE: Notify ATC if unable to comply with crossing restrictions.

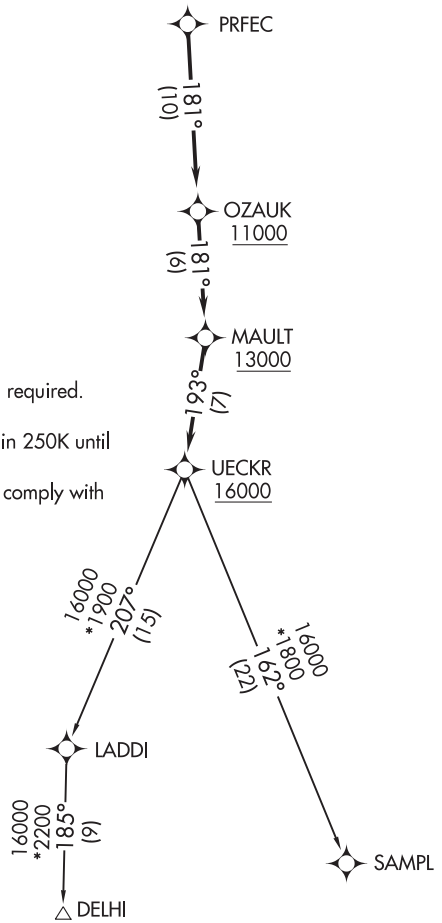

NOTE: Chart not to scale.

DEPARTURE ROUTE DESCRIPTION

Climb on assigned heading for RADAR vectors to PRFEC, thence....

....on track 181° to cross OZAUK at or above 11000, then on track 181° to cross MAULT at or above 13000, then on track 193° to cross UECKR at or above 16000, then on (transition). Maintain ATC assigned altitude, expect filed altitude ten minutes after departure.

DELHI TRANSITION (UECKR6.DELHI)

SAMPL TRANSITION (UECKR6.SAMPL)

EC-3, 10 SEP 2020 to 05 NOV 2020

WAAS CH 62937 W09A	APP CRS 091°	Rwy ldg 5001 TDZE 735 Apt Elev 738

RNAV (GPS) RWY 9

RANTOUL NATL AVN CNTR-FRANK ELLIOTT FIELD (TIP)

For uncompensated Baro-VNAV systems, LNAV/VNAV NA below -16°C (4°F) or above 54°C (130°F). DME/DME RNP-0.3 NA. When local altimeter setting not received, use Champaign Urbana altimeter setting and increase DA 41 feet and all MDA 60 feet; increase LNAV/VNAV all Cats and LNAV Cats C/D visibility ⅛ mile and Circling Cats C/D visibility ¼ mile. Baro-VNAV and VDP NA when using Champaign Urbana altimeter setting. Helicopter visibility reduction below ¾ SM NA.

MISSED APPROACH: Climb to 3000 direct MEDLE and hold.

AWOS-3	CHAMPAIGN APP CON ★	UNICOM
119.025	121.35 285.65	123.0 (CTAF) L

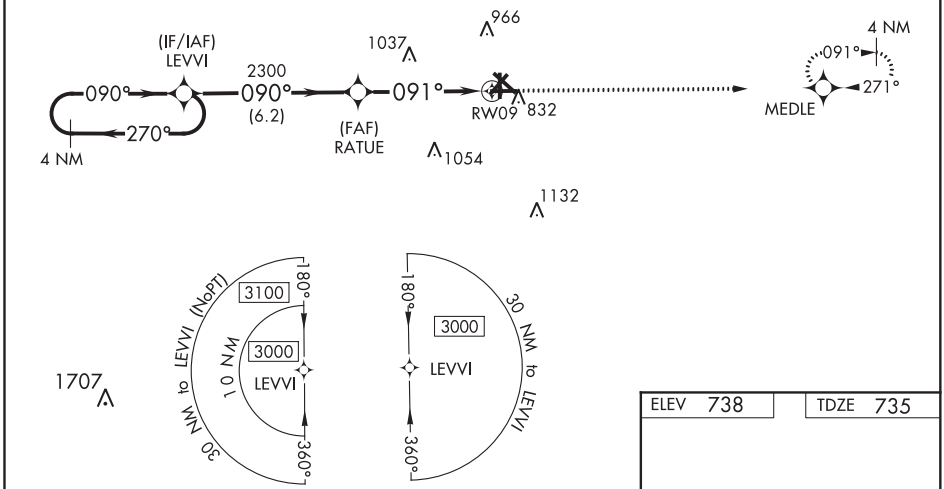

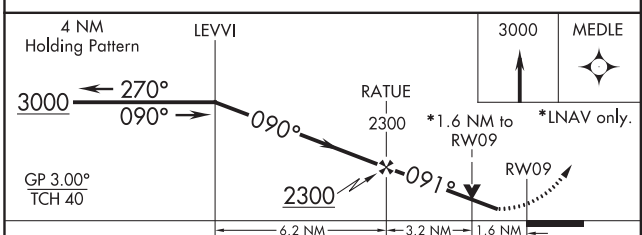

CATEGORY	A	B	C	D
LPV DA	985-1 250 (300-1)			
LNAV/VNAV DA	1167-1½ 432 (500-1½)			
LNAV MDA	1280-1 545 (600-1)		1280-1⅝ 545 (600-1⅝)	
C CIRCLING	1280-1 542 (600-1)		1380-1¾ 642 (700-1¾)	1420-2¼ 682 (700-2¼)

ELEV 738 TDZE 735

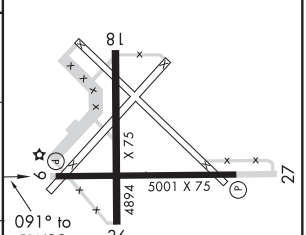

REIL Rwys 9 and 27 L
MIRL Rwys 9-27 and 18-36 L

EC-3, 10 SEP 2020 to 05 NOV 2020

RANTOUL, ILLINOIS — AL-9195 (FAA) — 19115

WAAS CH 90239 W18A	APP CRS 181°	Rwy ldg 4894 TDZE 738 Apt Elev 738

RNAV (GPS) RWY 18

RANTOUL NATL AVN CNTR-FRANK ELLIOTT FIELD (TIP)

For uncompensated Baro-VNAV systems, LNAV/VNAV NA below -16°C (4°F) or above 54°C (130°F). Baro-VNAV and VDP NA when using Champaign Urbana altimeter setting. DME/DME RNP-0.3 NA. Helicopter visibility reduction below ¾ SM NA. When local altimeter setting not received, use Champaign Urbana altimeter setting and increase LPV DA to 1056 and all visibilities to 1⅛ mile, increase LNAV/VNAV DA to 1312 and all visibilities to 2 mile: increase all MDA 60 feet; increase LNAV and Circling Cats C/D visibility ¼ mile.

MISSED APPROACH: Climb to 3000 direct BELMY and hold.

AWOS-3	CHAMPAIGN APP CON *	UNICOM
119.025	121.35 285.65	123.0 (CTAF) L

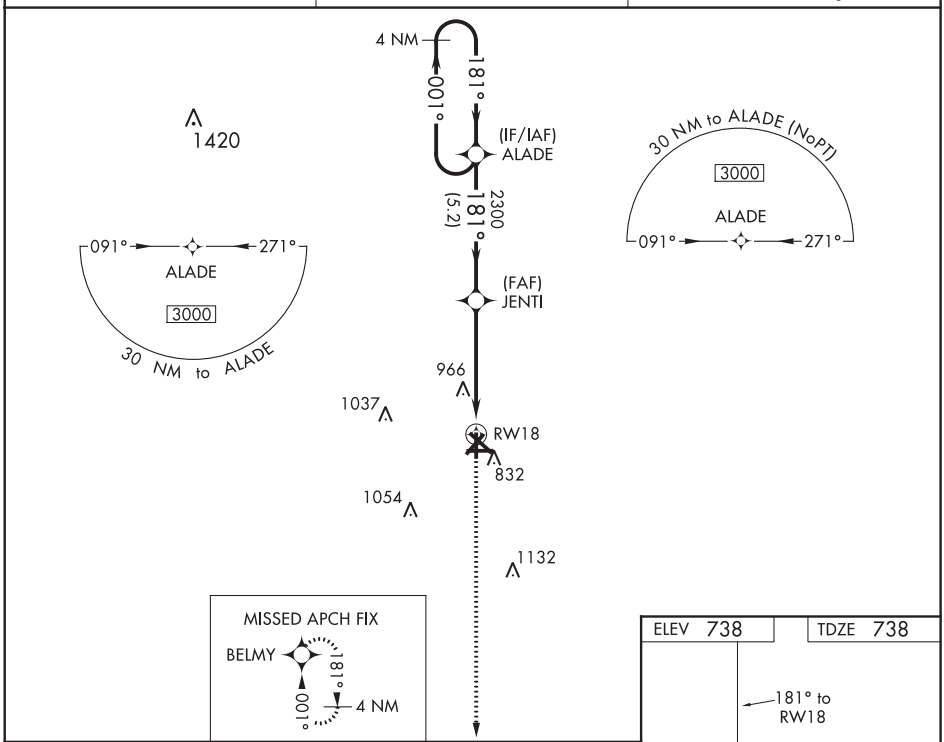

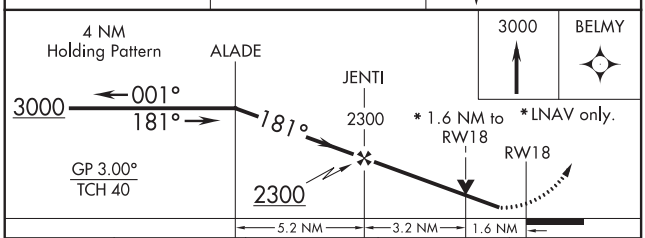

CATEGORY	A	B	C	D
LPV DA	1015-1 277 (300-1)			
LNAV/VNAV DA	1271-1⅞ 533 (600-1⅞)			
LNAV MDA	1280-1 542 (600-1)		1280-1⅝ 542 (600-1⅝)	
C CIRCLING	1280-1 542 (600-1)		1380-1¾ 642 (700-1¾)	1420-2¼ 682 (700-2¼)

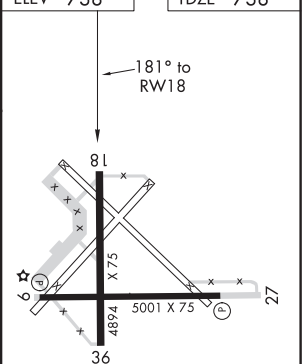

REIL Rwys 9 and 27 L
MIRL Rwys 9-27 and 18-36 L

EC-3, 10 SEP 2020 to 05 NOV 2020

EC-3, 10 SEP 2020 to 05 NOV 2020

WAAS CH 42737 W27A	APP CRS 271°	Rwy ldg 5001 TDZE 733 Apt Elev 738

RNAV (GPS) RWY 27
RANTOUL NATL AVN CNTR-FRANK ELLIOTT FIELD (TIP)

For uncompensated Baro-VNAV systems, LNAV/VNAV NA below -16°C (4°F) or above 54°C (130°F). DME/DME RNP-0.3 NA. When local altimeter setting not received, use Champaign Urbana altimeter setting and increase all DA 41 feet and all MDA 60 feet; increase LNAV/VNAV all Cats visibility ⅛ mile and LNAV and Circling Cats C/D visibility ¼ mile. Baro-VNAV and VDP NA when using Champaign Urbana altimeter setting. Helicopter visibility reduction below ¾ SM NA.

MISSED APPROACH: Climb to 3000 direct LEVVI and hold.

AWOS-3	CHAMPAIGN APP CON ★	UNICOM
119.025	121.35 285.65	123.0 (CTAF) L

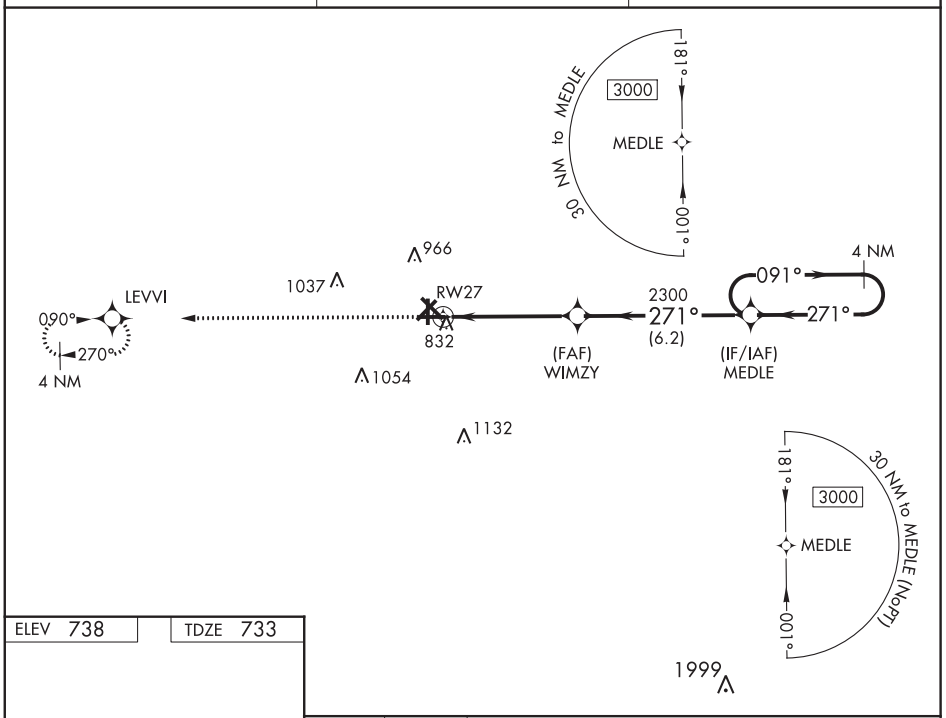

ELEV 738 TDZE 733

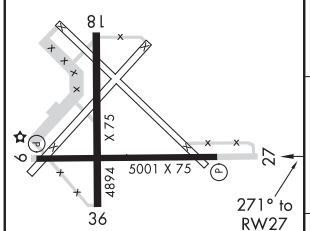

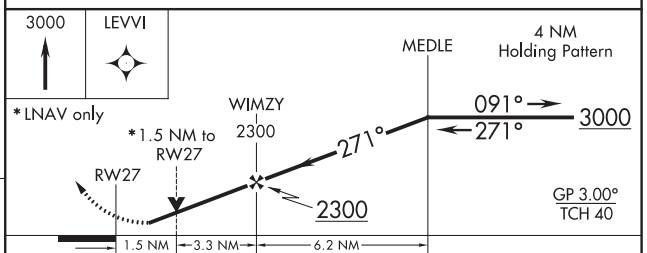

CATEGORY	A	B	C	D
LPV DA	983-1 250 (300-1)			
LNAV/VNAV DA	1029-1 296 (300-1)			
LNAV MDA	1240-1 507 (600-1)		1240-1⅜ 507 (600-1⅜)	
C CIRCLING	1240-1 502 (600-1)	1280-1 542 (600-1)	1380-1¾ 642 (700-1¾)	1420-2¼ 682 (700-2¼)

REIL Rwys 9 and 27 L
MIRL Rwys 9-27 and 18-36 L

EC-3, 10 SEP 2020 to 05 NOV 2020

EC-3, 10 SEP 2020 to 05 NOV 2020

RANTOUL, ILLINOIS

AL-9195 (FAA)

19115

WAAS CH 61137 W36A	APP CRS 001°	Rwy ldg 4894 TDZE 736 Apt Elev 738

RNAV (GPS) RWY 36

RANTOUL NATL AVN CNTR-FRANK ELLIOTT FIELD (TIP)

Baro-VNAV NA when using Champaign Urbana altimeter setting. For uncompensated Baro-VNAV systems, LNAV/VNAV NA below -16°C (4°F) or above 54°C (130°F). DME/DME RNP-0.3 NA. When local altimeter setting not received, use Champaign Urbana altimeter setting and increase all DA 41 feet and all MDA 60 feet; increase LNAV/VNAV all Cats visibility ⅛ mile and LNAV and Circling Cats C/D visibility ¼ mile. Helicopter visibility reduction below ¾ SM NA.

MISSED APPROACH: Climb to 3000 direct ALADE and hold.

AWOS-3	CHAMPAIGN APP CON ★	UNICOM
119.025	121.35 285.65	123.0 (CTAF) L

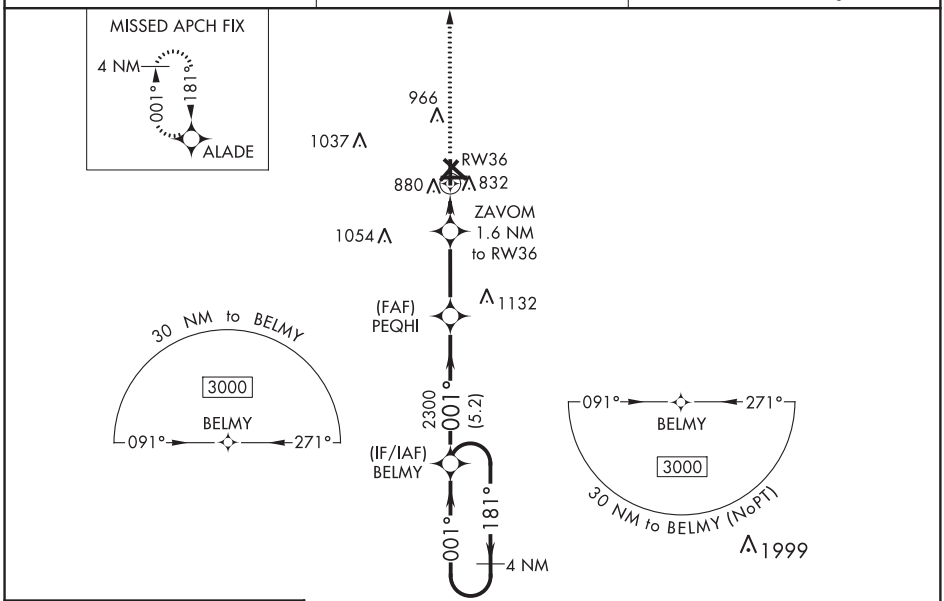

ELEV 738	TDZE 736

REIL Rwys 9 and 27 L
MIRL Rwys 9-27 and 18-36 L

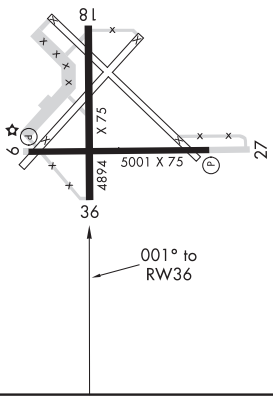

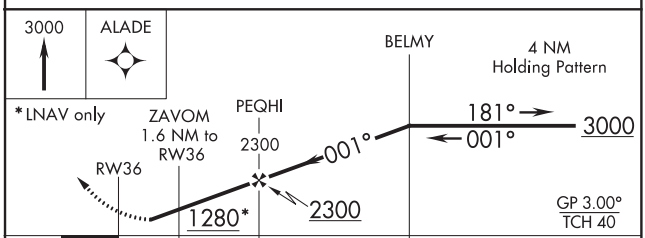

CATEGORY	A	B	C	D
LPV DA	986-1 250 (300-1)			
LNAV/VNAV DA	1147-1⅜ 411 (500-1⅜)			
LNAV MDA	1140-1 404 (500-1)		1140-1⅛ 404 (500-1⅛)	
C CIRCLING	1220-1 482 (500-1)	1280-1 542 (600-1)	1380-1¾ 642 (700-1¾)	1420-2¼ 682 (700-2¼)

EC-3, 10 SEP 2020 to 05 NOV 2020

EC-3, 10 SEP 2020 to 05 NOV 2020

VORTAC DNV 111.0 Chan 47	APP CRS 268°	Rwy ldg 5001 TDZE 733 Apt Elev 737

VOR RWY 27

RANTOUL NATL AVN CNTR-FRANK ELLIOTT FIELD (TIP)

MISSED APPROACH: Climbing right turn to 2500 via DNV R-268 to CHANU Int and hold.

AWOS-3	CHAMPAIGN APP CON ★	UNICOM
119.025	121.35 285.65	123.0 (CTAF) L

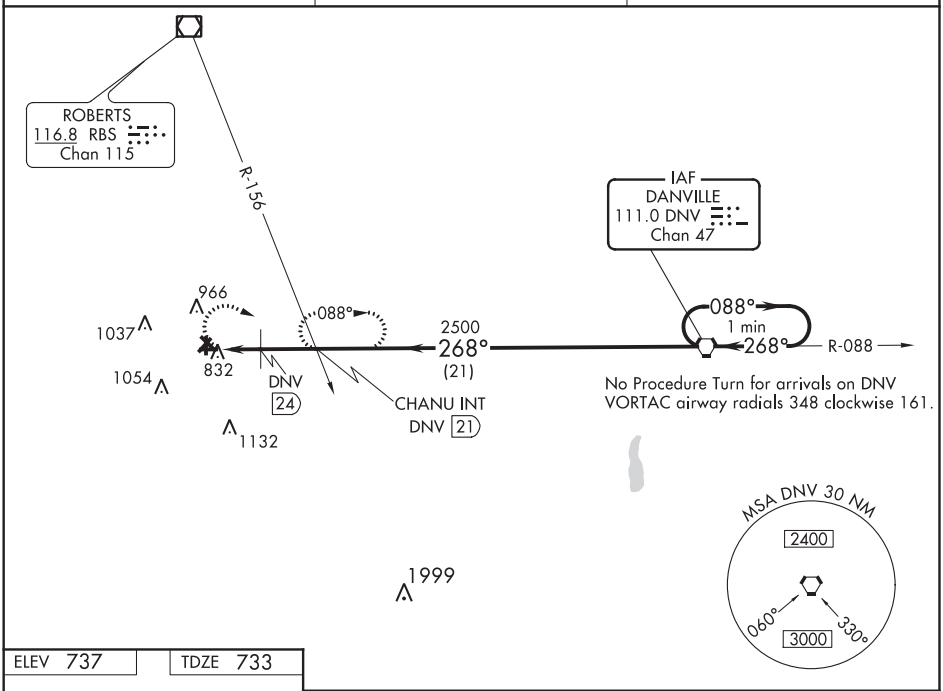

ELEV 737 TDZE 733

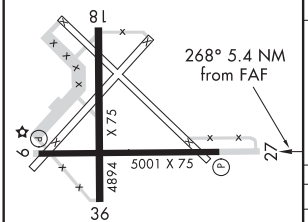

REIL Rwys 9 and 27 L
MIRL Rwys 9-27 and 18-36 L

FAF to MAP 5.4 NM					
Knots	60	90	120	150	180
Min:Sec	5:24	3:36	2:42	2:10	1:48

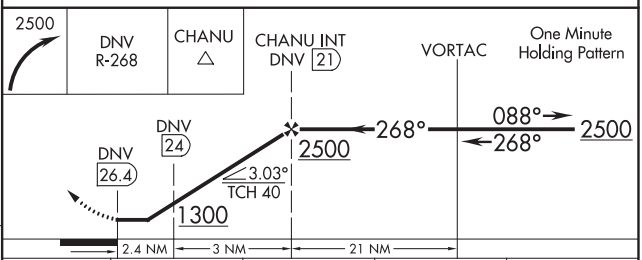

CATEGORY	A	B	C	D
S-27	1300-1 567 (600-1)		1300-1½ 567 (600-1½)	1300-1¾ 567 (600-1¾)
CIRCLING	1300-1 563 (600-1)		1320-1½ 583 (600-1½)	1320-2 583 (600-2)
DME MINIMUMS				
S-27	1160-1 427 (500-1)		1160-1¼ 427 (500-1¼)	1160-1½ 427 (500-1½)
CIRCLING	1220-1 483 (500-1)	1260-1 523 (600-1)	1320-1½ 583 (600-1½)	1320-2 583 (600-2)

EC-3, 10 SEP 2020 to 05 NOV 2020
EC-3, 10 SEP 2020 to 05 NOV 2020

REEDSBURG, WISCONSIN | AL-6176 (FAA) | 20198

RNAV (GPS) RWY 18
REEDSBURG MUNI (C35)

WAAS CH 78427 W18A	APP CRS 181°	Rwy ldg 4100 / TDZE 905 / Apt Elev 906

T A NA — Use Baraboo altimeter setting; when not received, use Lone Rock altimeter setting and increase all MDA 60 feet. DME/DME RNP-0.3 NA. Procedure NA at night. Visibility reduction by helicopters NA.

MISSED APPROACH: Climbing left turn to 3500 direct DLL VORTAC and hold.

AWOS-3PT	DLL AWOS-3	MADISON APP CON ★	UNICOM
118.95	118.325	135.45 343.7	122.8 (CTAF) L

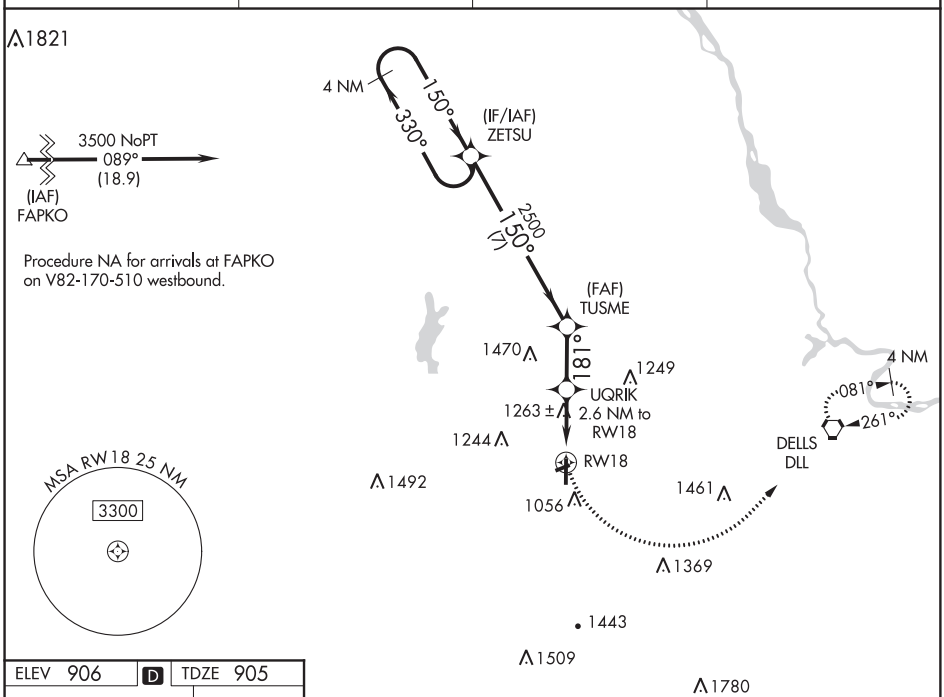

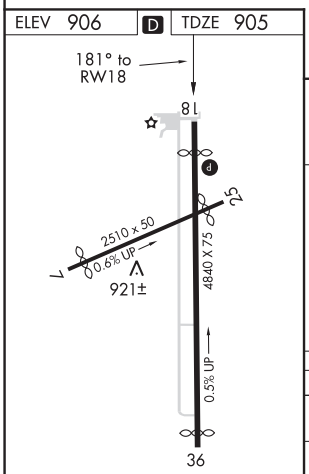

REIL Rwys 18 and 36 L
MIRL Rwys 7-25 and 18-36 L

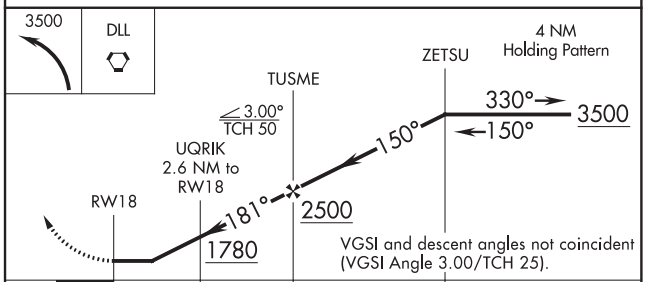

CATEGORY	A	B	C	D
LP MDA	1560-1 655 (700-1)		NA	
LNAV MDA	1580-1 675 (700-1)		NA	
C CIRCLING	1600-1 694 (700-1)		NA	

EC-3, 10 SEP 2020 to 05 NOV 2020

EC-3, 10 SEP 2020 to 05 NOV 2020

RNAV (GPS) RWY 36
REEDSBURG MUNI (C35)

WAAS CH 82727 W36A	APP CRS 360°	Rwy ldg 4100 TDZE 903 Apt Elev 906

RNP APCH.

Procedure NA at night.
Rwy 36 helicopter visibility reduction below 1 SM NA.

MISSED APPROACH: Climbing right turn to 3500 direct DLL VORTAC. Continue climb-in-hold to 3500.

AWOS-3PT	DLL AWOS-3	MADISON APP CON ★	UNICOM
118.95	118.325	135.45 343.7	122.8 (CTAF) L

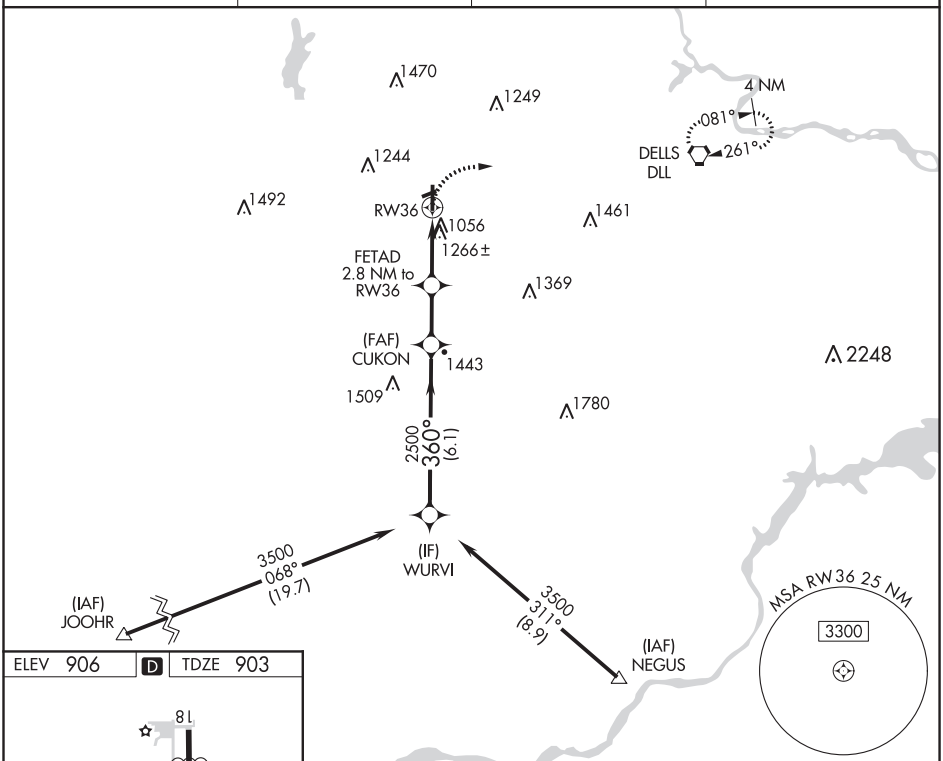

CATEGORY	A	B	C	D
LP MDA	1560-1	657 (700-1)	NA	
LNAV MDA	1580-1	677 (700-1)	NA	
C CIRCLING	1600-1	694 (700-1)	NA	

EC-3, 10 SEP 2020 to 05 NOV 2020

LOC I-RHI	APP CRS	Rwy ldg	6799
111.3	091°	TDZE	1624
		Apt Elev	1624

ILS or LOC RWY 9
RHINELANDER-ONEIDA COUNTY (RHI)

T
A NA
-31°C

ADF required. When local altimeter setting not received, use Tomahawk altimeter setting and increase DA 59 feet and MDA 60 feet, increase S-LOC 9 and Circling Cats C and D visibility ¼ mile, and increase ZINGI Fix Minimums S-LOC 9 and Circling Cats C and D visibility ¼ mile.
**DME from RHI VOR/DME.

MALSR

MISSED APPROACH: Climb to 2100 then climbing right turn to 3500 direct ARSHA LOM/RHI 6.8 DME and hold.

ASOS	MINNEAPOLIS CENTER	UNICOM
126.825	133.65 281.5	123.0 (CTAF) L

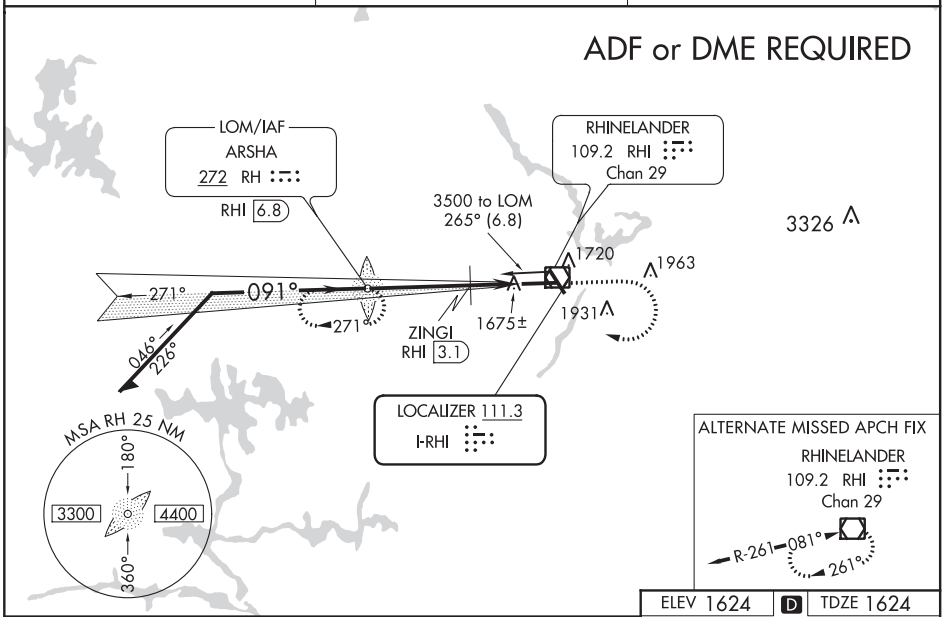

ELEV 1624 | D | TDZE 1624

*2240 when using Tomahawk altimeter setting.

Remain within 10 NM

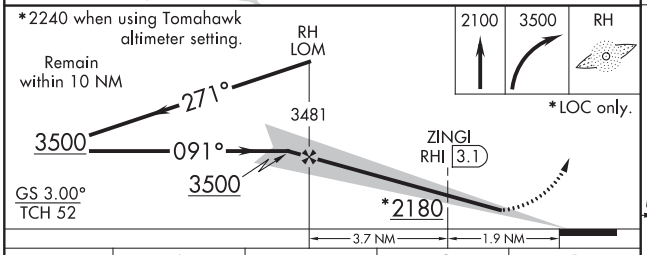

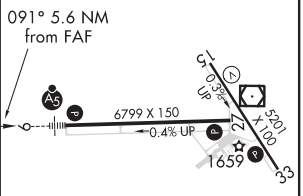

CATEGORY	A	B	C	D
S-ILS 9	1824-½ 200 (200-½)			
S-LOC 9	2180-½ 556 (600-½)		2180-1 556 (600-1)	2180-1¼ 556 (600-1¼)
CIRCLING	2180-1 556 (600-1)	2220-1 596 (600-1)	2260-1¾ 636 (700-1¾)	2260-2 636 (700-2)
ZINGI FIX MINIMUMS**				
S-LOC 9	2020-½ 396 (400-½)			2020-¾ 396 (400-¾)
CIRCLING	2060-1 436 (500-1)	2220-1 596 (600-1)	2260-1¾ 636 (700-1¾)	2260-2 636 (700-2)

HIRL Rwys 9-27 and 15-33 L
REIL Rwys 15, 27 and 33 L

FAF to MAP 5.6 NM

Knots	60	90	120	150	180
Min:Sec	5:36	3:44	2:48	2:14	1:52

EC-3, 10 SEP 2020 to 05 NOV 2020

EC-3, 10 SEP 2020 to 05 NOV 2020

WAAS CH 97715 W09A	APP CRS 091°	Rwy ldg 6799 TDZE 1624 Apt Elev 1624

RNAV (GPS) RWY 9
RHINELANDER-ONEIDA COUNTY (RHI)

Baro-VNAV NA when using Tomahawk altimeter setting. For uncompensated Baro-VNAV systems, LNAV/VNAV NA below -18°C (0°F) or above 45°C (113°F). DME/DME RNP-0.3 NA. When local altimeter setting not received, use Tomahawk altimeter setting: increase LPV all Cats DA to 1883 feet, LNAV/VNAV all Cats DA to 2109 feet and LNAV/VNAV all Cats visibility ⅛ mile; increase all MDA 60 feet and LNAV Cat C/D and Circling Cat C/D visibilities ¼ mile. For inop MALSR, increase LNAV/VNAV all Cats visibility to 1⅜ mile. VDP NA when using Tomahawk altimeter setting.

-31°C

MALSR

MISSED APPROACH: Climb to 4500 direct BADAY and hold.

ASOS	MINNEAPOLIS CENTER	UNICOM
126.825	133.65 281.5	123.0 (CTAF) L

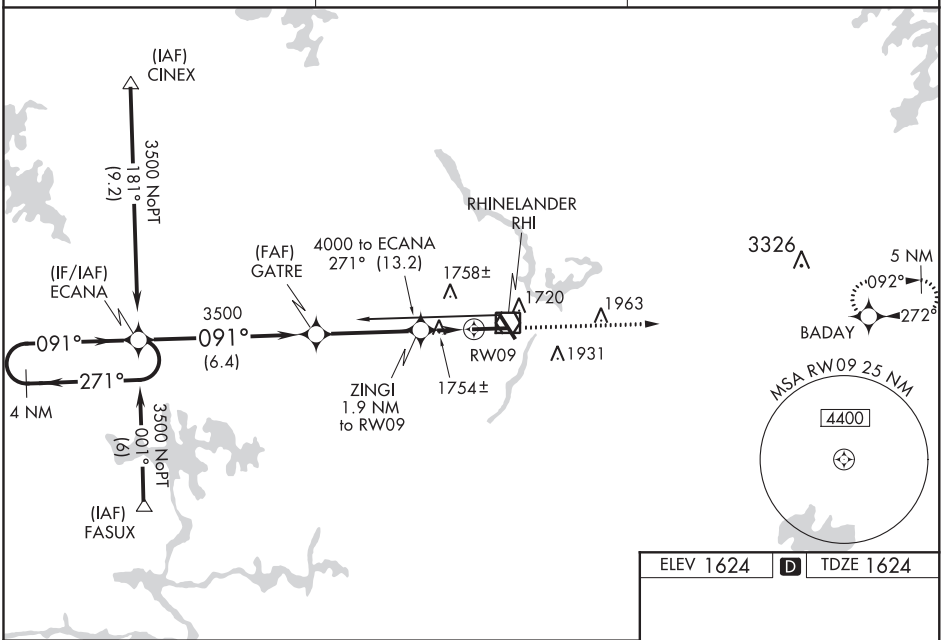

ELEV 1624	D	TDZE 1624

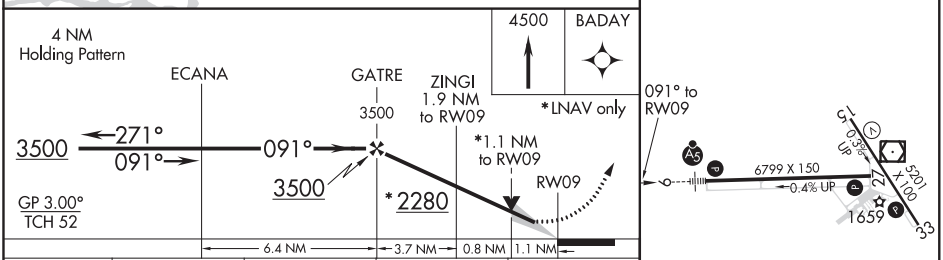

CATEGORY	A	B	C	D
LPV DA	1824-½ 200 (200-½)			
LNAV/VNAV DA	2050-1 426 (500-1)			
LNAV MDA	2020-½ 396 (400-½)		2020-⅝ 396 (400-⅝)	
CIRCLING	2060-1 436 (500-1)	2220-1 596 (600-1)	2260-1¾ 636 (700-1¾)	2260-2 636 (700-2)

HIRL Rwys 9-27 and 15-33 L
REIL Rwys 15, 27 and 33 L

EC-3, 10 SEP 2020 to 05 NOV 2020

EC-3, 10 SEP 2020 to 05 NOV 2020

RHINELANDER, WISCONSIN | AL-5085 (FAA) | 19171

APP CRS	Rwy ldg	5201
150°	TDZE	1600
	Apt Elev	1624

RNAV (GPS) RWY 15
RHINELANDER-ONEIDA COUNTY (RHI)

-31°C

Helicopter visibility reduction below ¾ SM NA. DME/DME RNP-0.3 NA. When local altimeter setting not received, use Tomahawk altimeter setting and increase all MDA 60 feet, increase LNAV and Circling visibility Cats C/D ¼ mile.

MISSED APPROACH: Climb to 3500 direct CIREN and hold.

ASOS	MINNEAPOLIS CENTER	UNICOM
126.825	133.65 281.5	123.0 (CTAF) L

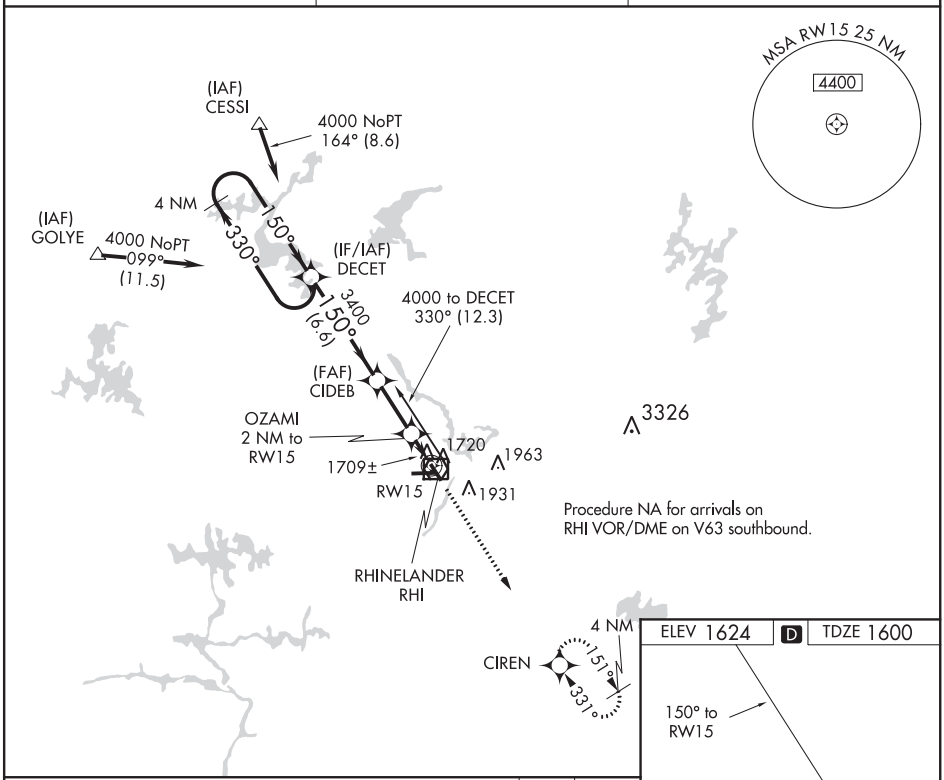

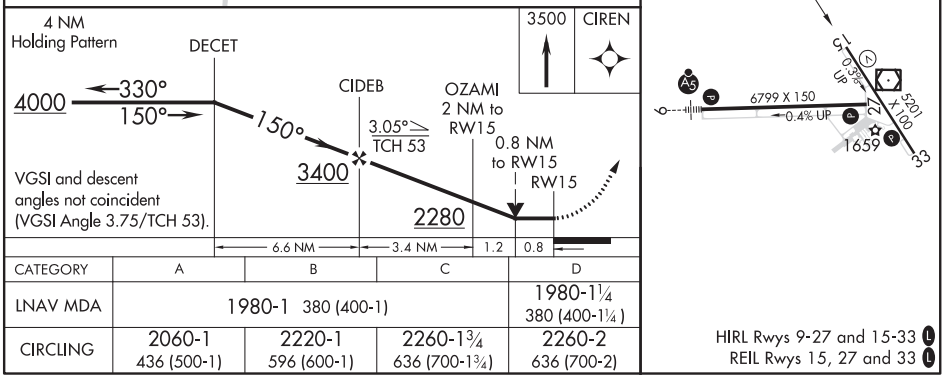

CATEGORY	A	B	C	D
LNAV MDA	1980-1 380 (400-1)			1980-1¼ 380 (400-1¼)
CIRCLING	2060-1 436 (500-1)	2220-1 596 (600-1)	2260-1¾ 636 (700-1¾)	2260-2 636 (700-2)

HIRL Rwys 9-27 and 15-33 L
REIL Rwys 15, 27 and 33 L

EC-3, 10 SEP 2020 to 05 NOV 2020

EC-3, 10 SEP 2020 to 05 NOV 2020

WAAS CH 50217 W27A	APP CRS 271°	Rwy ldg 6799 TDZE 1606 Apt Elev 1624

RNAV (GPS) RWY 27
RHINELANDER-ONEIDA COUNTY (RHI)

-31°C

For uncompensated Baro-VNAV systems, LNAV/VNAV NA below -18°C (0°F) or above 46°C (114°F). DME/DME RNP-0.3 NA. When local altimeter setting not received, use Tomahawk altimeter setting and increase all DA and MDA 60 feet, increase LPV and LNAV/VNAV visibility all Cats, LNAV and Circling visibility Cats C/D ¼ mile. Baro-VNAV and VDP NA when using Tomahawk altimeter setting.

MISSED APPROACH: Climb to 4000 direct ECANA and hold.

ASOS	MINNEAPOLIS CENTER	UNICOM
126.825	133.65 281.5	123.0 (CTAF) L

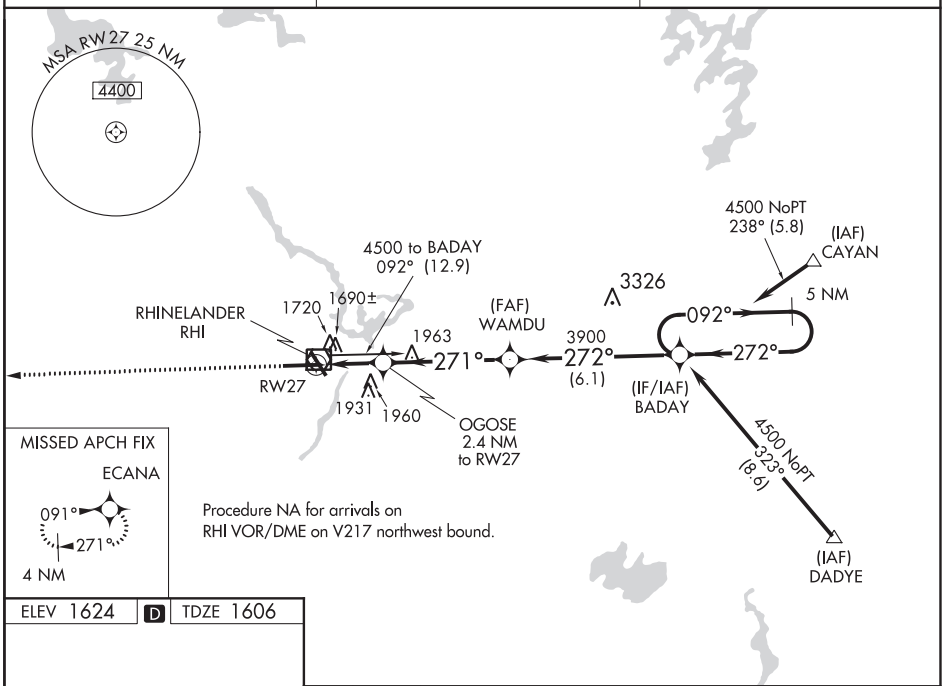

ELEV 1624 D TDZE 1606

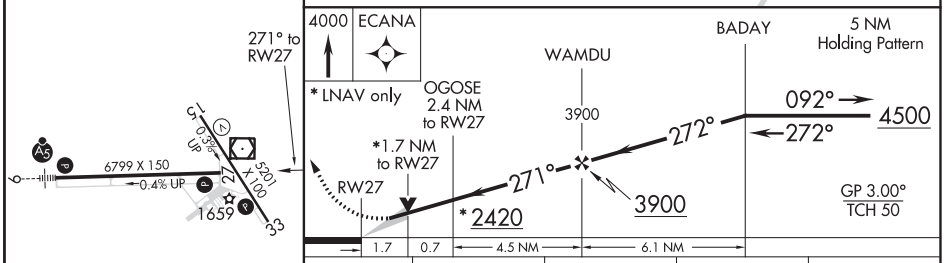

CATEGORY	A	B	C	D
LPV DA	1806-¾ 200 (200-¾)			
LNAV/VNAV DA	1983-1¼ 377 (400-1¼)			
LNAV MDA	2180-1 574 (600-1)		2180-1½ 574 (600-1½)	2180-1¾ 574 (600-1¾)
CIRCLING	2180-1 556 (600-1)	2220-1 596 (600-1)	2260-1¾ 636 (700-1¾)	2260-2 636 (700-2)

HIRL Rwys 9-27 and 15-33 L
REIL Rwys 15, 27 and 33 L

EC-3, 10 SEP 2020 to 05 NOV 2020

EC-3, 10 SEP 2020 to 05 NOV 2020

RHINELANDER, WISCONSIN AL-5085 (FAA) 19171

WAAS CH 69407 W33A	APP CRS 330°	Rwy ldg 5201 TDZE 1611 Apt Elev 1624

RNAV (GPS) RWY 33
RHINELANDER-ONEIDA COUNTY (RHI)

-31°C

Baro-VNAV NA when using Tomahawk altimeter setting. For uncompensated Baro-VNAV systems, LNAV/VNAV NA below -18°C (0°F) or above 45°C (113°F). Helicopter visibility reduction below ¾ SM NA. DME/DME RNP-0.3 NA. When local altimeter setting not received, use Tomahawk altimeter setting and increase all DA and MDA 60 feet, increase visibility LNAV/VNAV all Cats ¼, LNAV Cat D and Circling Cats C/D ¼ mile.

MISSED APPROACH: Climb to 4000 direct CIDEB and on track 245° to ECANA and hold.

ASOS	MINNEAPOLIS CENTER	UNICOM
126.825	133.65 281.5	123.0 (CTAF) L

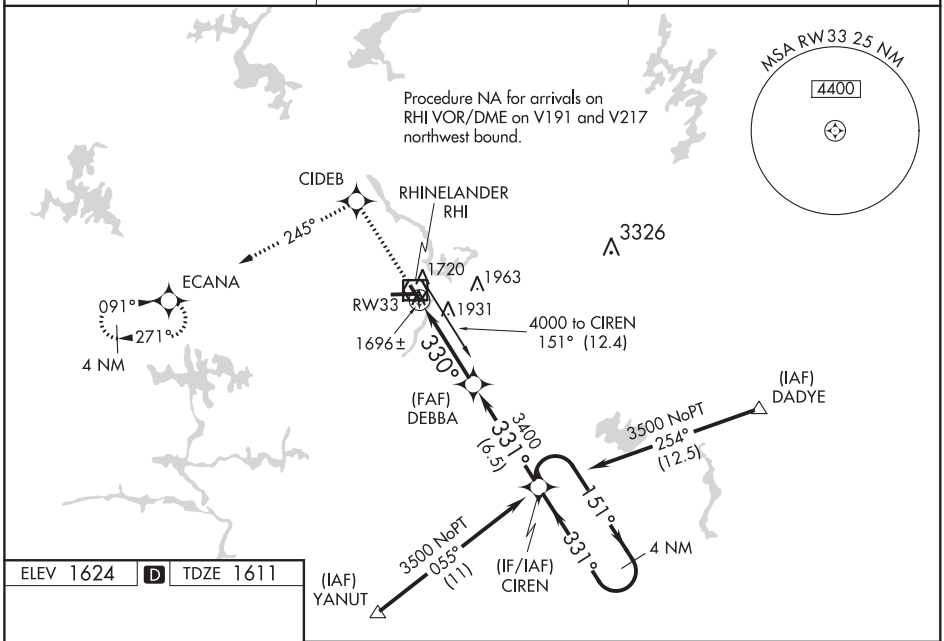

ELEV 1624 D TDZE 1611

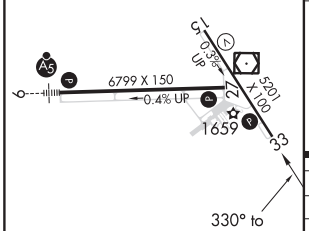

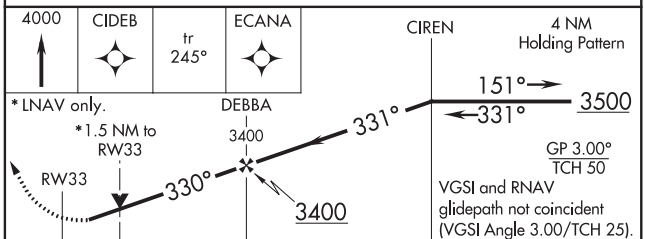

CATEGORY	A	B	C	D
LPV DA	1862-1 250 (300-1)			
LNAV/VNAV DA	2257-2¼ 645 (700-2¼)			
LNAV MDA	2120-1 508 (500-1)		2120-1½ 508 (500-1½)	
CIRCLING	2120-1 496 (500-1)	2220-1 596 (600-1)	2260-1¾ 636 (700-1¾)	2260-2 636 (700-2)

HIRL Rwys 9-27 and 15-33 L
REIL Rwys 15, 27 and 33 L

EC-3, 10 SEP 2020 to 05 NOV 2020

EC-3, 10 SEP 2020 to 05 NOV 2020

VOR/DME RHI 109.2 Chan 29	APP CRS 281°	Rwy ldg 6799 TDZE 1606 Apt Elev 1624

VOR/DME RWY 27
RHINELANDER-ONEIDA COUNTY (RHI)

-31°C

When local altimeter setting not received, use Tomahawk altimeter setting and increase all MDA 60 feet and Cat C/D visibility ¼ mile.

MISSED APPROACH: Climb to 3900 then left turn direct RHI VOR/DME and hold.

ASOS	MINNEAPOLIS CENTER	UNICOM
126.825	133.65 281.5	123.0 (CTAF) L

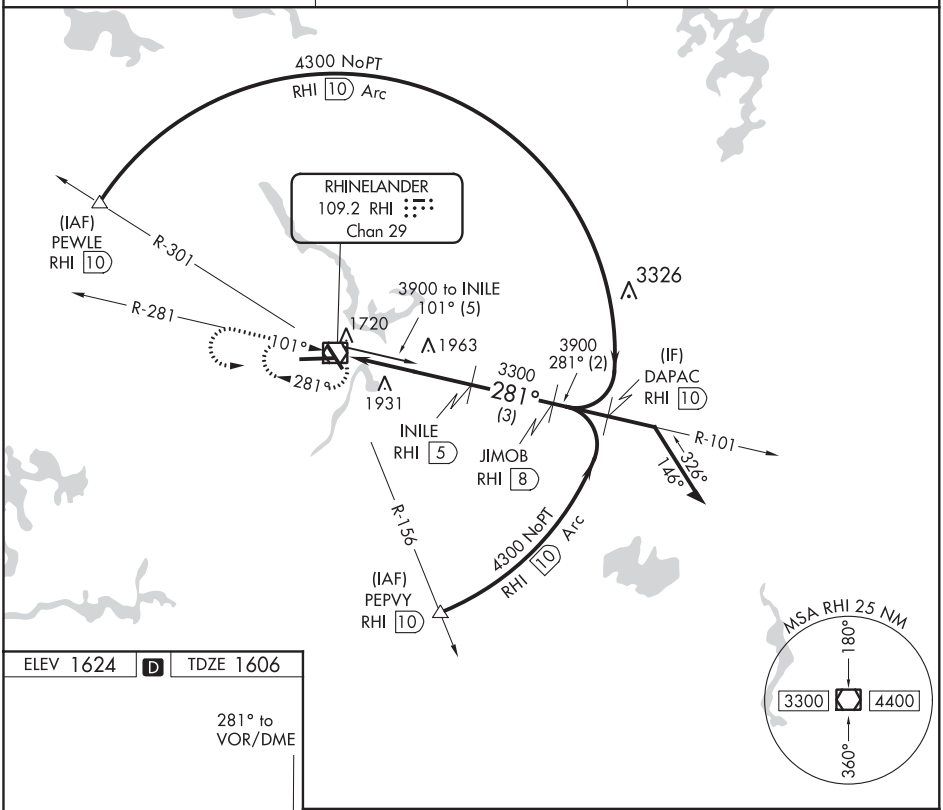

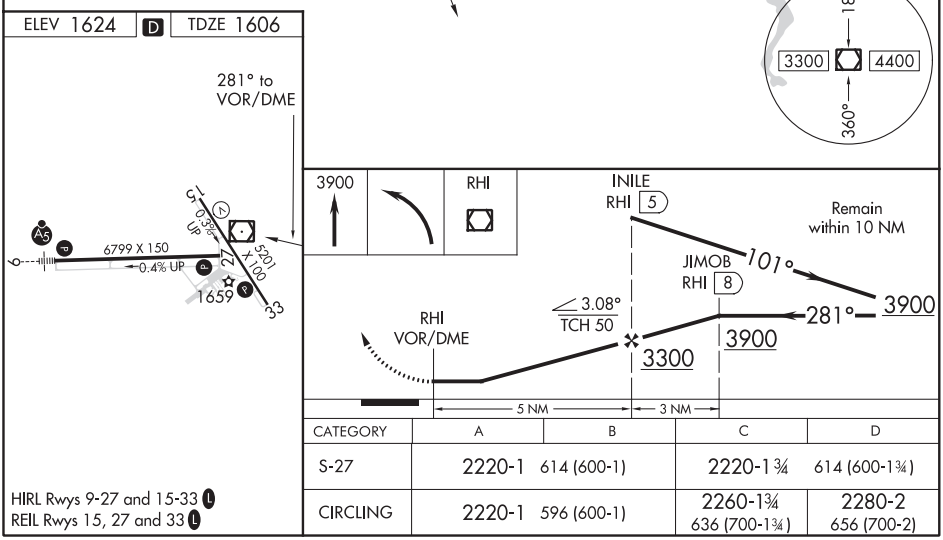

CATEGORY	A	B	C	D
S-27	2220-1	614 (600-1)	2220-1¾	614 (600-1¾)
CIRCLING	2220-1	596 (600-1)	2260-1¾ 636 (700-1¾)	2280-2 656 (700-2)

HIRL Rwys 9-27 and 15-33 L
REIL Rwys 15, 27 and 33 L

EC-3, 10 SEP 2020 to 05 NOV 2020

EC-3, 10 SEP 2020 to 05 NOV 2020

20198

AIRPORT DIAGRAM

AL-5085 (FAA)

RHINELANDER-ONEIDA COUNTY(RHI)
RHINELANDER, WISCONSIN

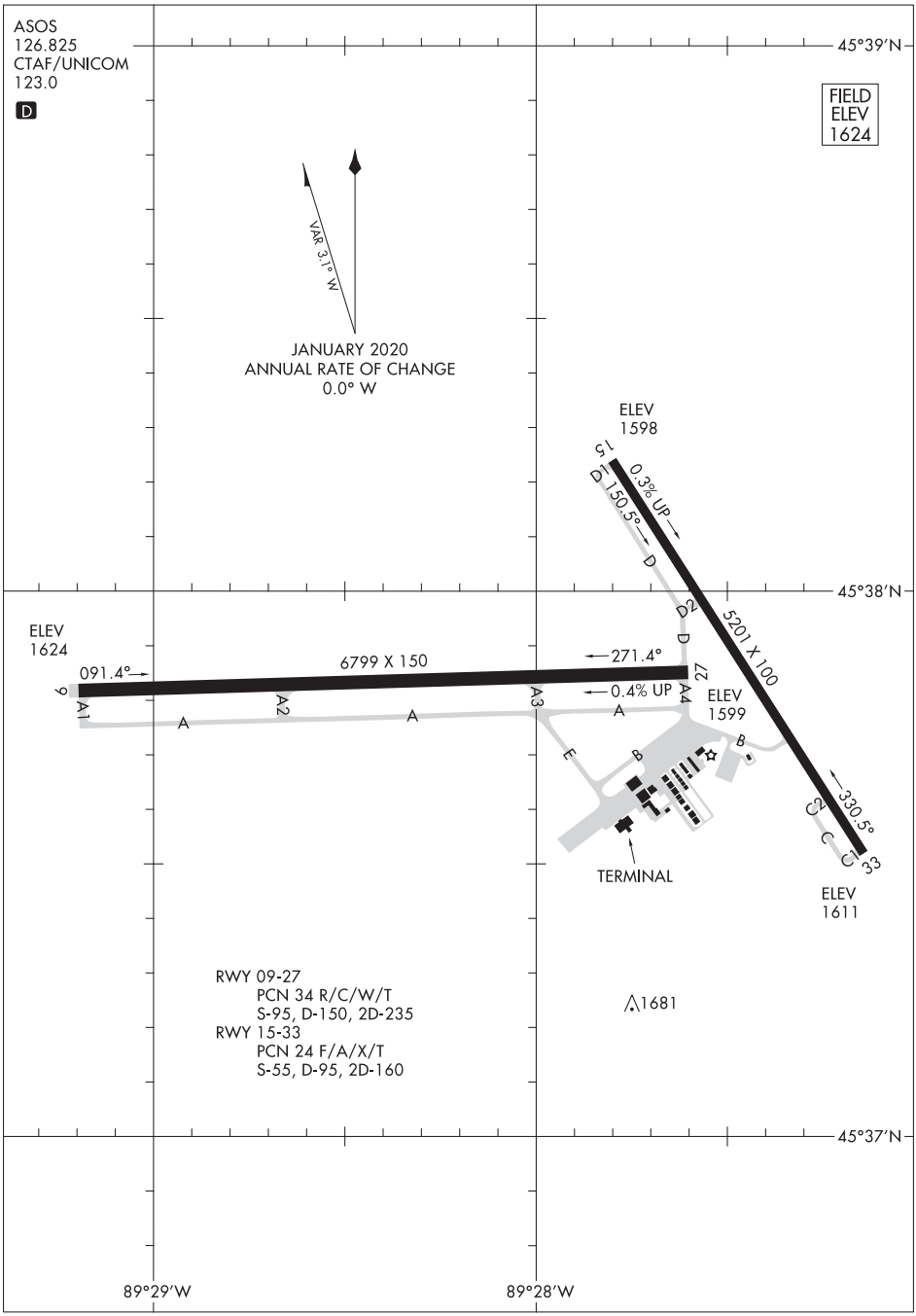

EC-3, 10 SEP 2020 to 05 NOV 2020

EC-3, 10 SEP 2020 to 05 NOV 2020

AIRPORT DIAGRAM
20198
RHINELANDER, WISCONSIN
RHINELANDER-ONEIDA COUNTY(RHI)

ILS or LOC RWY 1

RICE LAKE RGNL-CARL'S FIELD (RPD)

LOC I-RPD	APP CRS	Rwy ldg	6500
108.3	011°	TDZE	1102
		Apt Elev	1109

ADF required. From RZN DME: RNAV 1-GPS required.

Circling Rwy 13, 31 NA at night.

-35°C

MALSR

MISSED APPROACH: Climb to 2200 then climbing right turn to 3200 direct WICKR LOM and hold.

AWOS-3	MINNEAPOLIS CENTER	UNICOM
120.525	125.3 335.6	122.7 (CTAF) L

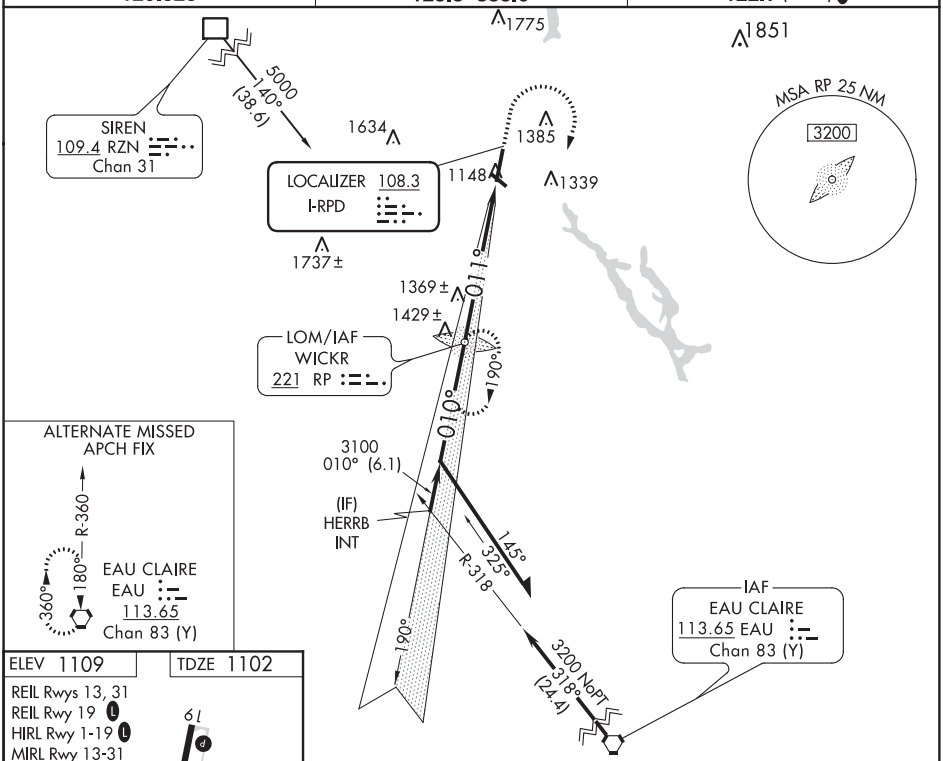

ELEV 1109 TDZE 1102

REIL Rwys 13, 31
REIL Rwy 19 L
HIRL Rwy 1-19 L
MIRL Rwy 13-31

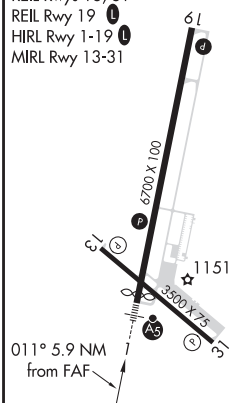

FAF to MAP 5.9 NM					
Knots	60	90	120	150	180
Min:Sec	5:54	3:56	2:57	2:22	1:58

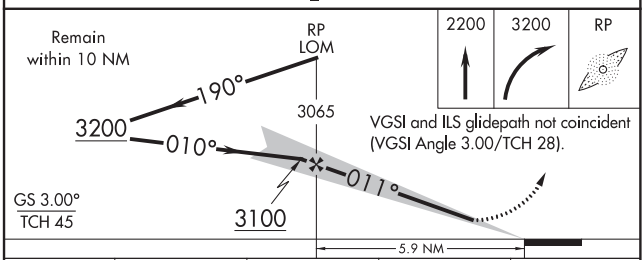

CATEGORY	A	B	C	D
S-ILS 1	1302-½ 200 (200-½)			
S-LOC 1	1620-½ 518 (600-½)		1620-1 518 (600-1)	1620-1¼ 518 (600-1¼)
C CIRCLING	1620-1 511 (600-1)	1740-1 631 (700-1)	1740-1¾ 631 (700-1¾)	1940-2¾ 831 (900-2¾)

EC-3, 10 SEP 2020 to 05 NOV 2020

EC-3, 10 SEP 2020 to 05 NOV 2020

RICE LAKE, WISCONSIN

AL-9210 (FAA)

20254

RNAV (GPS) RWY 1

RICE LAKE RGNL-CARL'S FIELD (RPD)

WAAS CH 86217 W01A	APP CRS 010°	Rwy ldg 6500 TDZE 1101 Apt Elev 1109

If local altimeter setting not received, use Chippewa Valley Rgnl altimeter setting and increase all DAs/MDAs 120 feet. DME/DME RNP-0.3 NA. Baro-VNAV NA below -17°C (3°F). Baro VNAV and VDP NA when using Chippewa Valley Rgnl altimeter setting. For inoperative MALSR, increase LPV visibilty to 1, and LNAV Cat D visibility to 1¼. Circling Rwy 13, 31 NA at night.

-35°C

MALSR

MISSED APPROACH: Climb to 3200 direct ORBEW and hold.

AWOS-3	MINNEAPOLIS CENTER	UNICOM
120.525	125.3 335.6	122.7(CTAF)

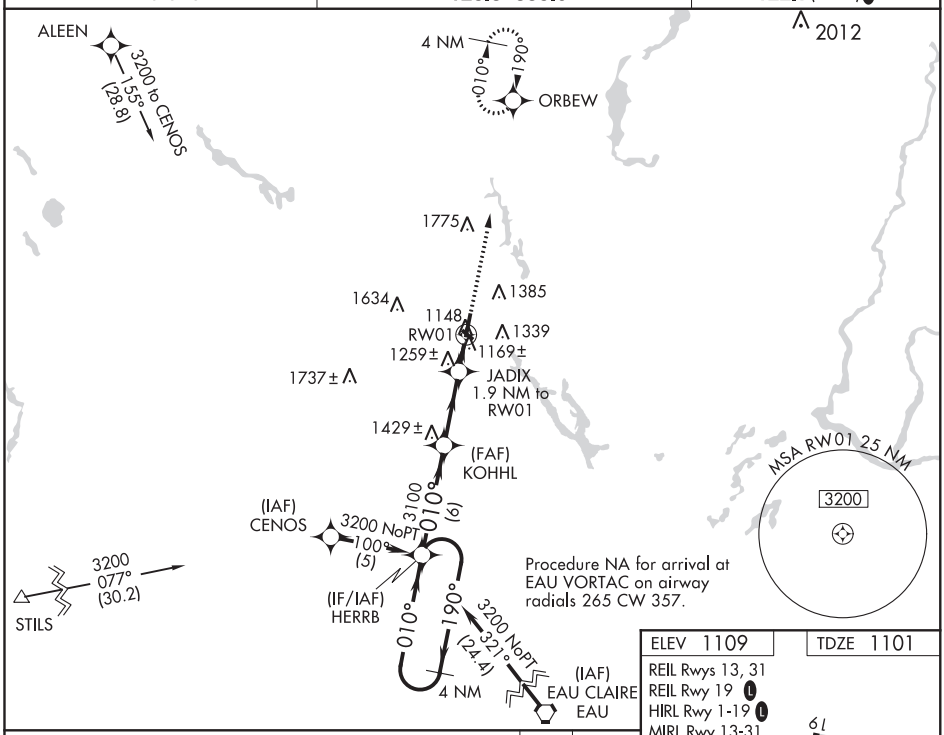

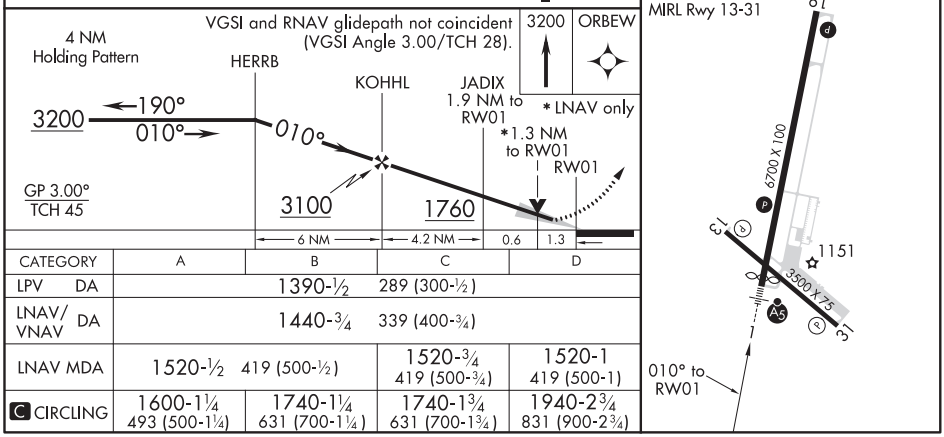

CATEGORY	A	B	C	D
LPV DA	1390-½ 289 (300-½)			
LNAV/VNAV DA	1440-¾ 339 (400-¾)			
LNAV MDA	1520-½ 419 (500-½)		1520-¾ 419 (500-¾)	1520-1 419 (500-1)
C CIRCLING	1600-1¼ 493 (500-1¼)	1740-1¼ 631 (700-1¼)	1740-1¾ 631 (700-1¾)	1940-2¾ 831 (900-2¾)

EC-3, 10 SEP 2020 to 05 NOV 2020

EC-3, 10 SEP 2020 to 05 NOV 2020

RNAV (GPS) RWY 19
RICE LAKE RGNL-CARL'S FIELD (RPD)

WAAS CH 93542 W19A	APP CRS 190°	Rwy ldg 6700 TDZE 1109 Apt Elev 1109

RNP APCH.

T A -35°C

Circling Rwy 13, 31 NA at night. For uncompensated Baro-VNAV systems, procedure NA below -17°C or above 54°C.

MISSED APPROACH: Climb to 3200 direct HERRB and hold.

AWOS-3	MINNEAPOLIS CENTER	UNICOM
120.525	125.3 335.6	122.7 (CTAF) L

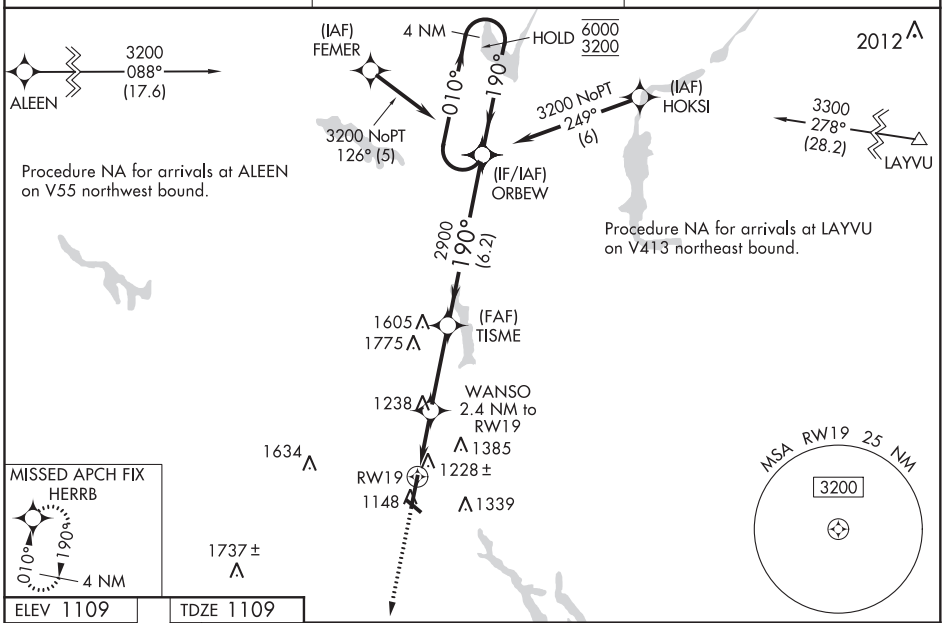

ELEV 1109 | TDZE 1109

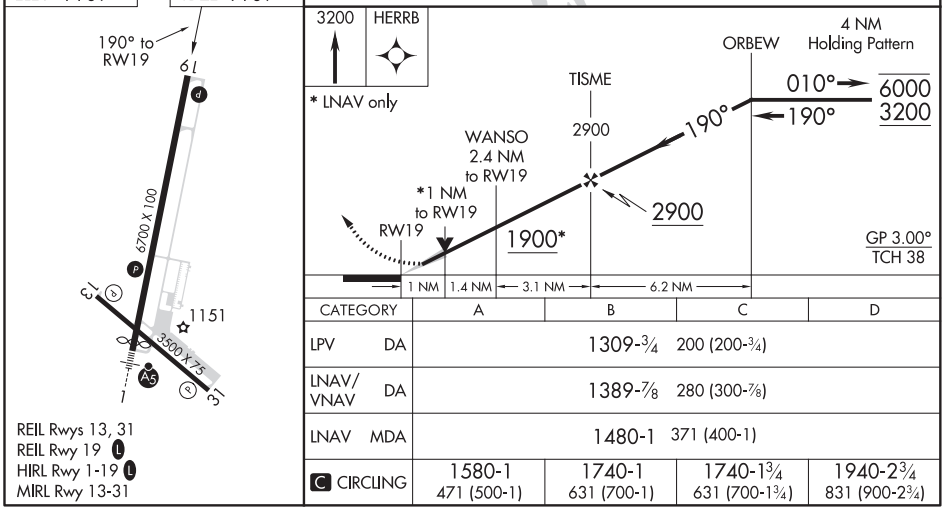

CATEGORY	A	B	C	D
LPV DA	1309-¾ 200 (200-¾)			
LNAV/VNAV DA	1389-⅞ 280 (300-⅞)			
LNAV MDA	1480-1 371 (400-1)			
C CIRCLING	1580-1 471 (500-1)	1740-1 631 (700-1)	1740-1¾ 631 (700-1¾)	1940-2¾ 831 (900-2¾)

REIL Rwys 13, 31
REIL Rwy 19 L
HIRL Rwy 1-19 L
MIRL Rwy 13-31

EC-3, 10 SEP 2020 to 05 NOV 2020

EC-3, 10 SEP 2020 to 05 NOV 2020

RICHLAND CENTER, WISCONSIN AL-6365 (FAA) 20254

RNAV (GPS)-A
RICHLAND (93C)

APP CRS	Rwy ldg	N/A
263°	TDZE	N/A
	Apt Elev	742

RNP APCH.

NA

Circling NA to Rwys 9 and 27. Procedure NA at night. Use Lone Rock altimeter setting.

MISSED APPROACH: Climbing right turn to 3000 direct JIRIX and hold.

LNR ASOS	CHICAGO CENTER	CTAF
119.425	133.3 380.35	122.9 L

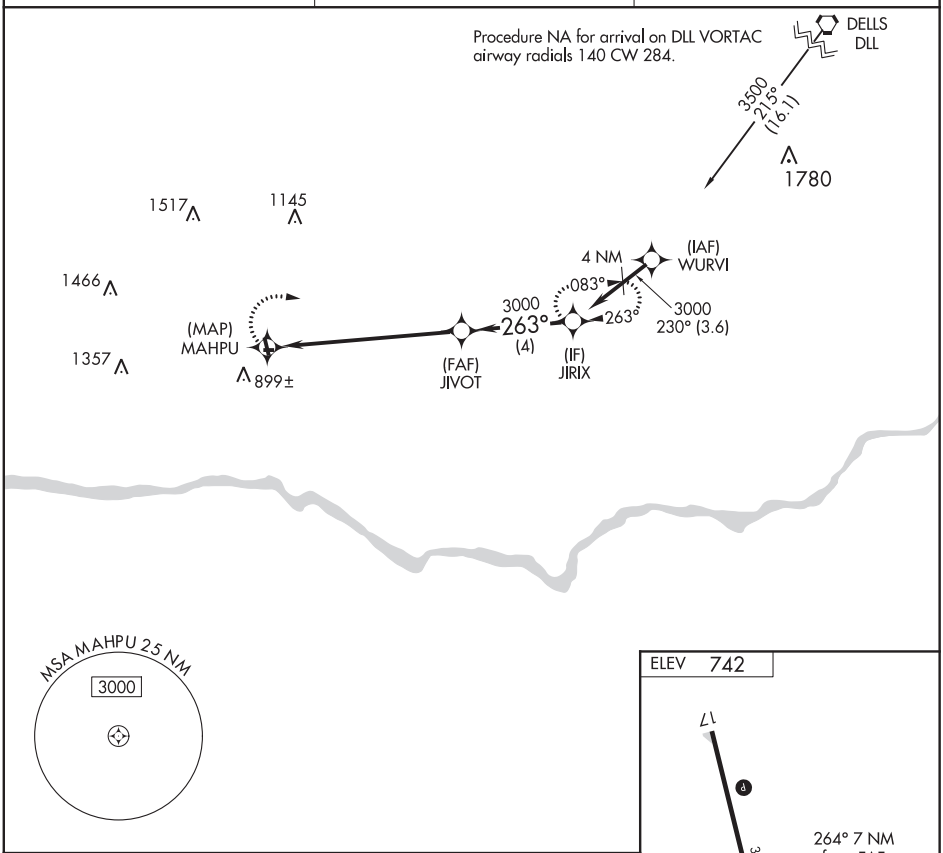

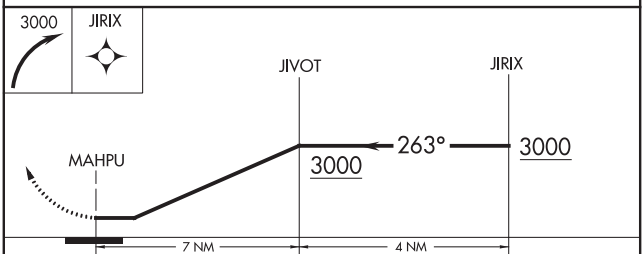

CATEGORY	A	B	C	D
C CIRCLING	1680-1¼ 938 (1000-1¼)	1700-1½ 958 (1000-1½)	NA	

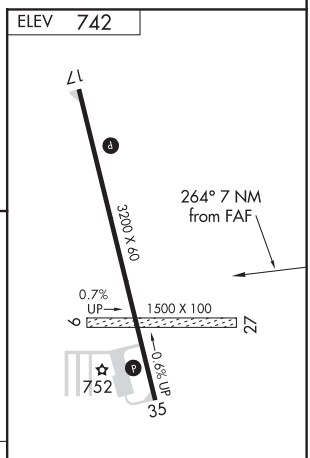

MIRL Rwy 17-35 L
REIL Rwys 17 and 35 L

EC-3, 10 SEP 2020 to 05 NOV 2020

EC-3, 10 SEP 2020 to 05 NOV 2020

WAAS CH 49109 W09A	APP CRS 095°	Rwy ldg 5108 TDZE 461 Apt Elev 461

RNAV (GPS) RWY 9
CRAWFORD CO (RSV)

Baro-VNAV NA when using Terre Haute Rgnl altimeter setting. For uncompensated Baro-VNAV systems, LNAV/VNAV NA below -15°C (5°F) or above 54°C (130°F). DME/DME RNP-0.3 NA. When local altimeter setting not received, use Terre Haute Rgnl altimeter setting and increase all DA 89 feet and all MDA 100 feet; increase LPV all Cats visibility ¼ mile, increase LNAV Cats C/D visibility ¼ mile and Circling Cats C/D ½ mile. Helicopter visibility reduction below 1 SM NA. Rwy 9 Straight-in minimums NA at night.

MISSED APPROACH: Climb to 2200 direct JIXUT and hold.

AWOS-3	HULMAN APP CON	UNICOM
120.50	119.25 339.8	123.0 (CTAF) L

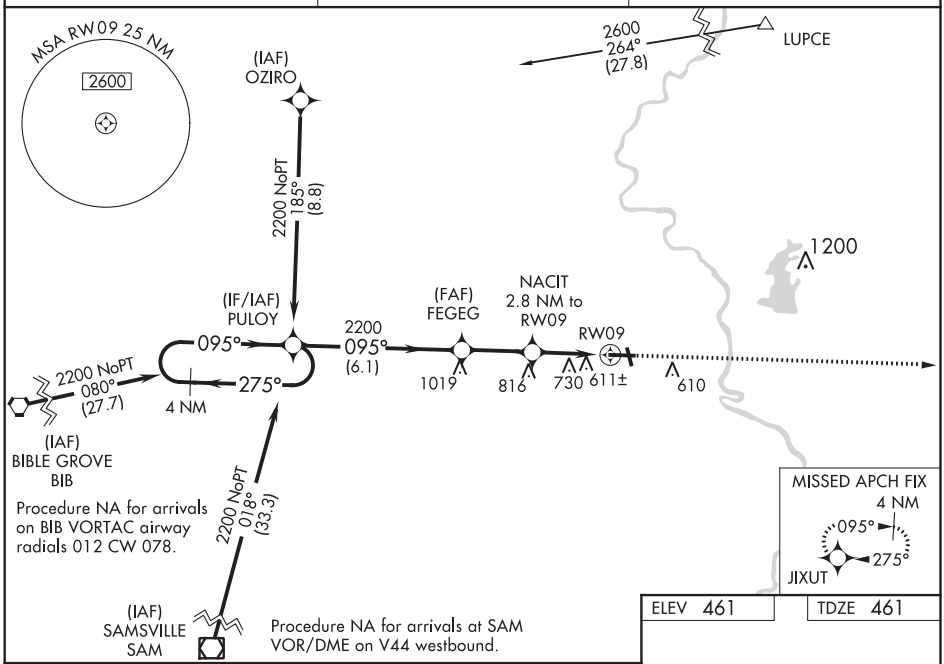

ELEV 461	TDZE 461

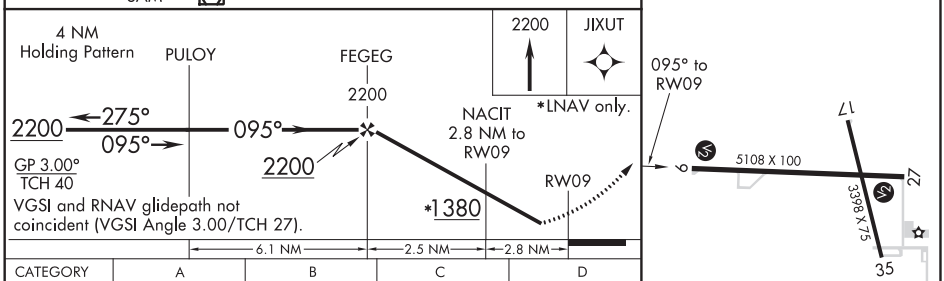

CATEGORY	A	B	C	D
LPV DA	805-1⅛ 344 (400-1⅛)			
LNAV/VNAV DA	1103-2½ 642 (700-2½)			
LNAV MDA	1040-1 579 (600-1)		1040-1⅝ 579 (600-1⅝)	
C CIRCLING	1040-1 579 (600-1)	1080-1 619 (700-1)	1120-1¾ 659 (700-1¾)	1180-2¼ 719 (800-2¼)

REIL Rwys 17, 9 and 27 L
MIRL Rwys 9-27 and 17-35 L

EC-3, 10 SEP 2020 to 05 NOV 2020

EC-3, 10 SEP 2020 to 05 NOV 2020

ROBINSON, ILLINOIS AL-5308 (FAA) 19227

WAAS CH 63033 W17A	APP CRS 169°	Rwy ldg 3398 TDZE 455 Apt Elev 461

RNAV (GPS) RWY 17
CRAWFORD CO (RSV)

Baro-VNAV NA when using Terre Haute Rgnl altimeter setting. For uncompensated Baro-VNAV systems, LNAV/VNAV NA below -15°C (5°F) or above 54°C (130°F). DME/DME RNP-0.3 NA. When local altimeter setting not received, use Terre Haute Rgnl altimeter setting and increase all DA 89 feet and all MDA 100 feet; increase LPV all Cats visibility ¼ mile, increase LNAV/VNAV all Cats visibility ⅜ mile, increase LNAV Cat C visibility ¼ mile and increase Circling Cat C visibility ½ mile. Rwy 17 Straight-in and Circling minimums NA at night. Helicopter visibility reduction below 1 SM NA.

MISSED APPROACH: Climb to 1300 then climbing right turn to 3300 direct MJUDD and hold.

AWOS-3	HULMAN APP CON	UNICOM
120.50	119.25 339.8	123.0 (CTAF) L

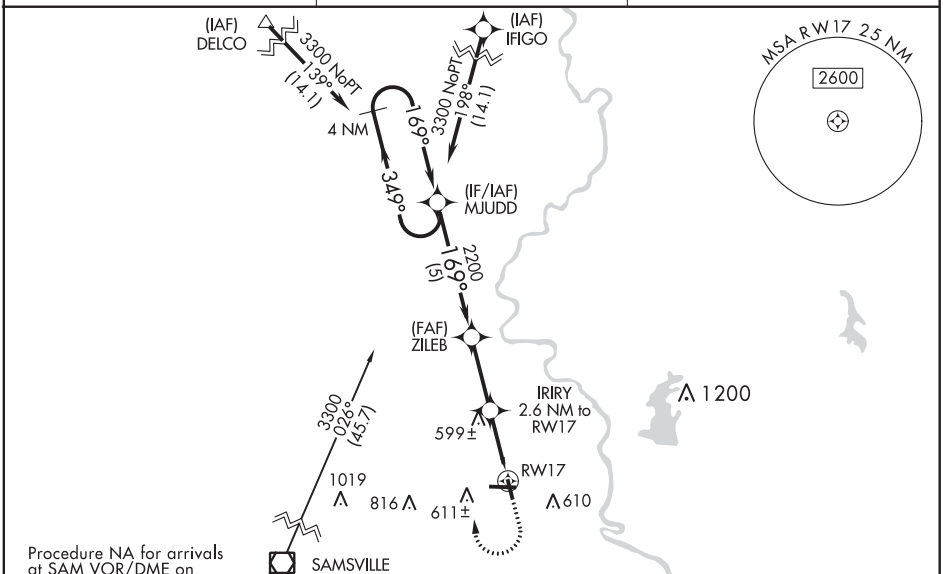

Procedure NA for arrivals at SAM VOR/DME on V44 west bound.

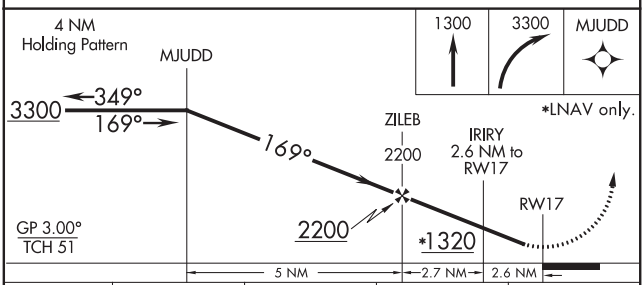

CATEGORY	A	B	C	D
LPV DA	734-1 279 (300-1)			NA
LNAV/VNAV DA	812-1⅛ 357 (400-1⅛)			NA
LNAV MDA	860-1 405 (400-1)		860-1⅛ 405 (400-1⅛)	NA
C CIRCLING	940-1 479 (500-1)	1080-1 619 (700-1)	1120-1¾ 659 (700-1¾)	NA

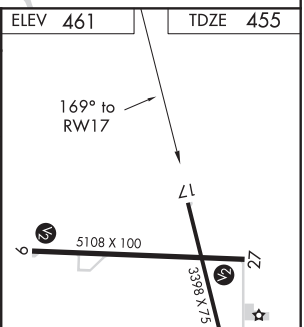

REIL Rwys 17, 9 and 27 L
MIRL Rwys 9-27 and 17-35 L

EC-3, 10 SEP 2020 to 05 NOV 2020

WAAS	APP CRS	Rwy ldg	5108
CH 69509	275°	TDZE	455
W27A		Apt Elev	461

RNAV (GPS) RWY 27
CRAWFORD CO (RSV)

For uncompensated Baro-VNAV systems, LNAV/VNAV NA below -15°C (5°F) or above 54°C (130°F).
DME/DME RNP-0.3 NA. When local altimeter setting not received, use Terre Haute Rgnl altimeter setting and increase all DA 89 feet and all MDA 100 feet; increase LPV all Cats visibility ⅛ mile, increase LNAV/VNAV all Cats visibility ⅜ mile, increase LNAV Cats C/D ¼ mile and increase Circling Cats C/D ½ mile. Baro-VNAV and VDP NA when using Terre Haute Rgnl altimeter setting.

MISSED APPROACH: Climb to 3000 direct PULOY and hold.

AWOS-3	HULMAN APP CON	UNICOM
120.50	119.25 339.8	123.0 (CTAF) L

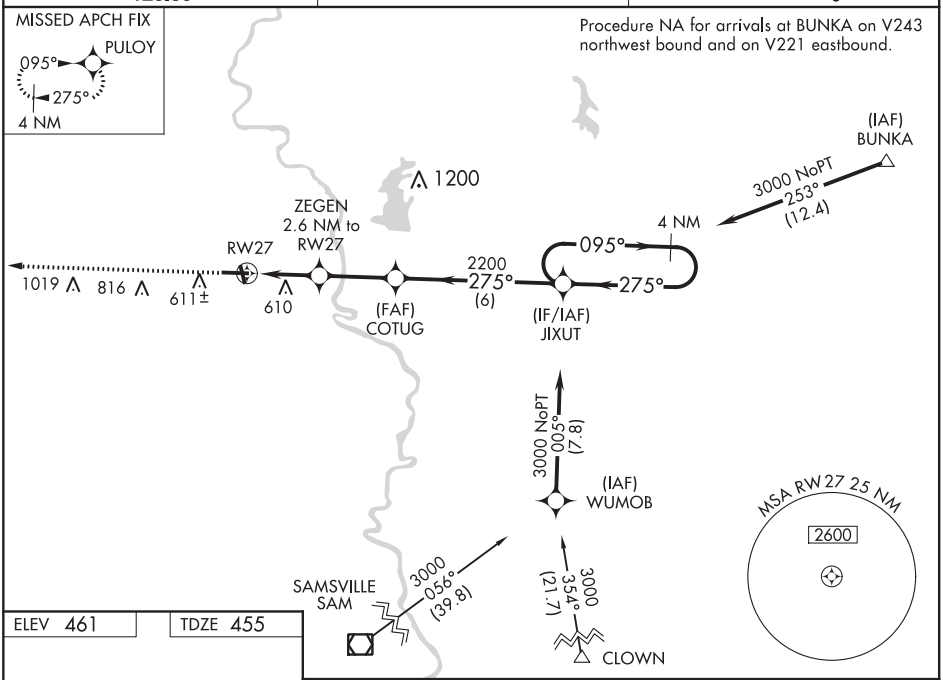

ELEV 461 TDZE 455

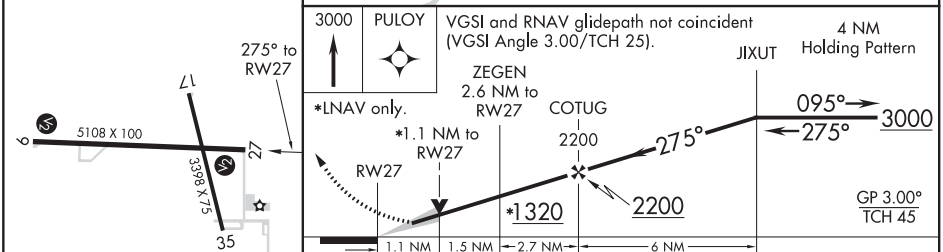

CATEGORY	A	B	C	D
LPV DA	705-1 250 (300-1)			
LNAV/VNAV DA	845-1¼ 390 (400-1¼)			
LNAV MDA	840-1 385 (400-1)		840-1⅛ 385 (400-1⅛)	
C CIRCLING	940-1 479 (500-1)	1080-1 619 (700-1)	1120-1¾ 659 (700-1¾)	1180-2¼ 719 (800-2¼)

REIL Rwys 17, 9 and 27 L
MIRL Rwys 9-27 and 17-35 L

EC-3, 10 SEP 2020 to 05 NOV 2020

ROBINSON, ILLINOIS AL-5308 (FAA) 20254

NDB RWY 17
CRAWFORD CO (RSV)

NDB PLX	APP CRS	Rwy ldg	3398
391	156°	TDZE	455
		Apt Elev	461

When local altimeter setting not received, use Terre Haute Rgnl altimeter setting and increase all MDA 100 feet; increase S-17 Cat B visibility ¼ mile and Cats C/D visibility ½ mile, increase Circling Cat B visibility ¼ mile and Cats C/D visibility ½ mile. Helicopter visibility reduction below 1 SM NA. Rwy 17 Straight-in and Circling minimums NA at night.

MISSED APPROACH: Climbing left turn to 2200 in PLX NDB holding pattern.

AWOS-3	HULMAN APP CON	UNICOM
120.50	119.25 339.8	123.0 (CTAF) L

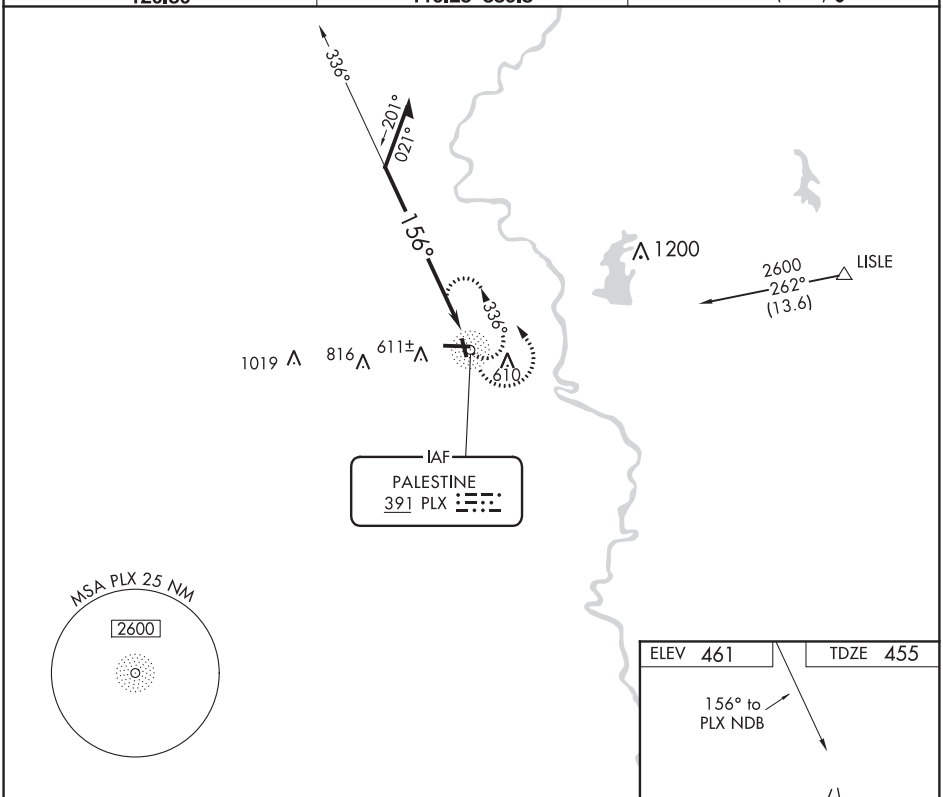

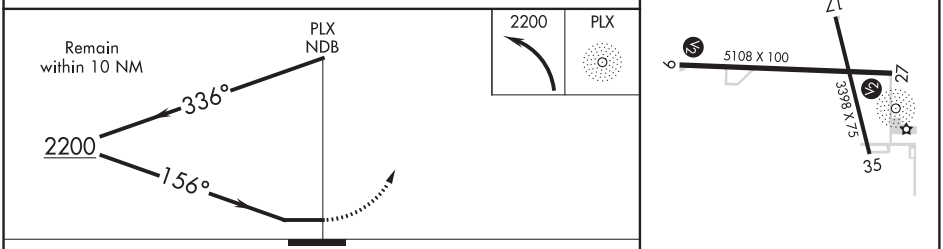

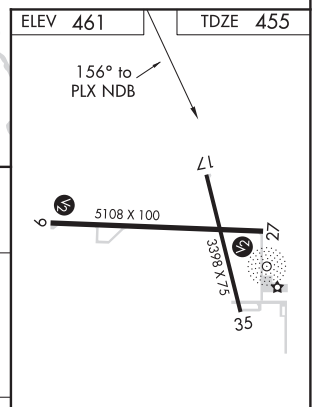

CATEGORY	A	B	C	D
S-17	1160-1 705 (700-1)		1160-2 705 (700-2)	
C CIRCLING	1160-1 699 (700-1)		1160-2 699 (700-2)	1180-2¼ 719 (800-2¼)

REIL Rwys 9, 17 and 27 L
MIRL Rwys 9-27 and 17-35 L

EC-3, 10 SEP 2020 to 05 NOV 2020

EC-3, 10 SEP 2020 to 05 NOV 2020

ROBINSON, ILLINOIS
Amdt 8A 21AUG14

39°01′N-87°39′W

CRAWFORD CO (RSV)
NDB RWY 17

WAAS CH 78228 W07A	APP CRS 071°	Rwy ldg 5001 TDZE 775 Apt Elev 781

RNAV (GPS) RWY 7
ROCHELLE MUNI AIRPORT-KORITZ FIELD (RPJ)

T A Baro-VNAV NA when using Chicago/Rockford Intl altimeter setting. For uncompensated Baro-VNAV systems, LNAV/VNAV NA below -16°C (4°F) or above 54°C (130°F). DME/DME RNP-0.3 NA. When local altimeter setting not received, use Chicago/Rockford Intl altimeter setting: increase all DA to 1073 feet and all MDA 60 feet; increase LNAV visibility Cats C/D ⅛ mile; increase Circling Cat C visibility ¼ mile. VDP NA when using Chicago/Rockford Intl altimeter setting.

MISSED APPROACH: Climb to 2600 direct BELDE and hold.

AWOS-3	ROCKFORD APP CON	UNICOM
125.2	126.0 327.0	122.975 (CTAF) L

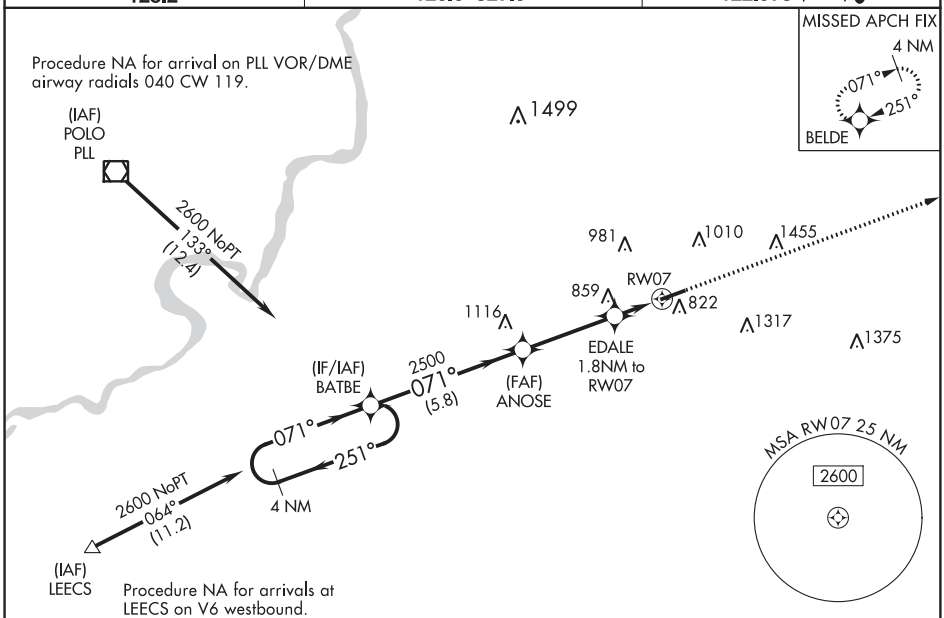

ELEV 781 TDZE 775

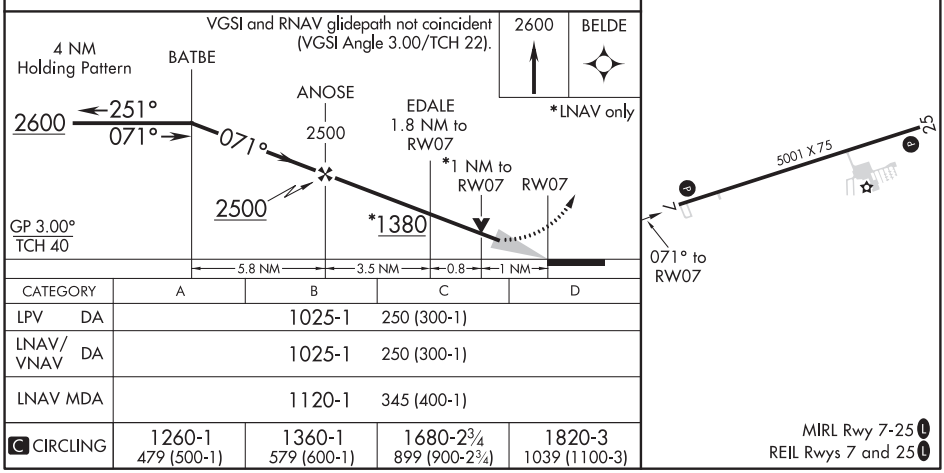

CATEGORY	A	B	C	D
LPV DA	1025-1		250 (300-1)	
LNAV/VNAV DA	1025-1		250 (300-1)	
LNAV MDA	1120-1		345 (400-1)	
C CIRCLING	1260-1 479 (500-1)	1360-1 579 (600-1)	1680-2¾ 899 (900-2¾)	1820-3 1039 (1100-3)

EC-3, 10 SEP 2020 to 05 NOV 2020

ROCHELLE, ILLINOIS | AL-5990 (FAA) | 20086

WAAS CH 40328 W25A	APP CRS 251°	Rwy ldg 5001 TDZE 781 Apt Elev 781

RNAV (GPS) RWY 25
ROCHELLE MUNI AIRPORT-KORITZ FIELD (RPJ)

Baro-VNAV NA when using Chicago/Rockford Intl altimeter setting. For uncompensated Baro-VNAV systems, LNAV/VNAV NA below -16°C (4°F) or above 54°C (130°F). DME/DME RNP-0.3 NA. When local altimeter setting not received, use Chicago/Rockford Intl altimeter setting: increase LPV DA to 1079 feet and LNAV/VNAV DA to 1152 feet and all MDA 60 feet; increase LNAV/VNAV visibility all Cats and LNAV Cat C/D visibility ⅛ mile; increase Circling Cat C visibility ¼ mile. Helicopter visibility reduction below ¾ SM NA. VDP NA when using Chicago/Rockford Intl altimeter setting.

MISSED APPROACH: Climb to 2600 direct BATBE and hold.

AWOS-3	ROCKFORD APP CON	UNICOM
125.2	126.0 327.0	122.975 (CTAF) L

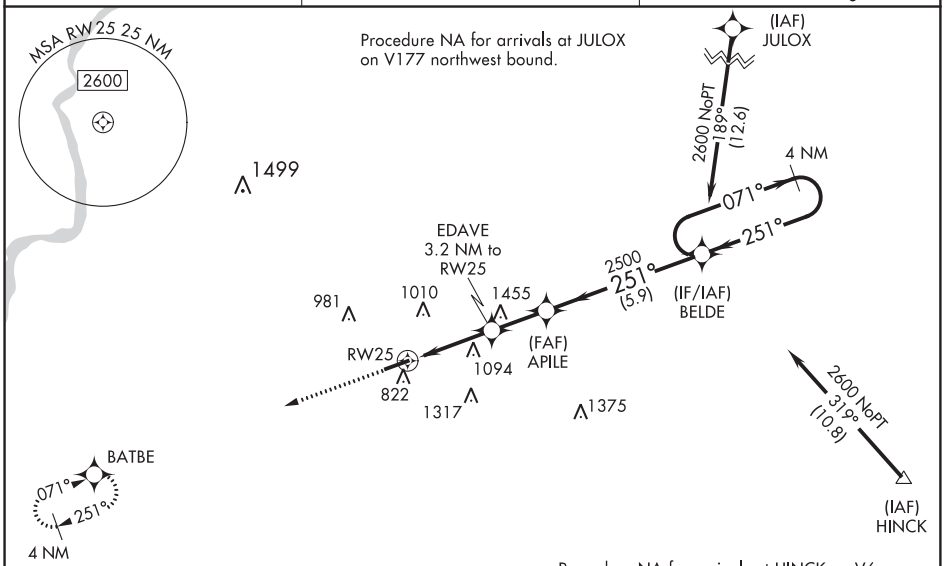

EC-3, 10 SEP 2020 to 05 NOV 2020

ELEV 781	TDZE 781

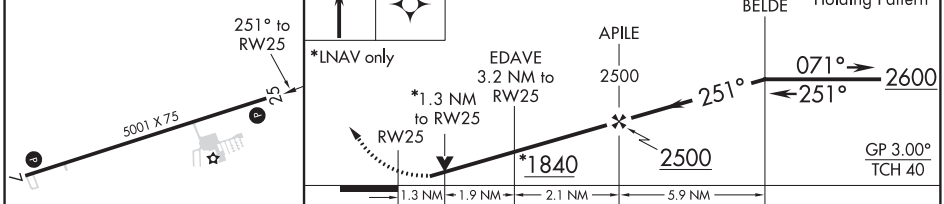

CATEGORY	A	B	C	D
LPV DA	1031-1 250 (300-1)			
LNAV/VNAV DA	1104-1⅛ 323 (400-1⅛)			
LNAV MDA	1360-1 579 (600-1)		1360-1⅝ 579 (600-1⅝)	
C CIRCLING	1360-1 579 (600-1)		1680-2¾ 899 (900-2¾)	1820-3 1039 (1100-3)

MIRL Rwy 7-25 L
REIL Rwys 7 and 25 L

VOR/DME PLL 111.2 Chan 49	APP CRS 099°	Rwy ldg N/A TDZE N/A Apt Elev 781

VOR-A
ROCHELLE MUNI AIRPORT-KORITZ FIELD (RPJ)

NA

MISSED APPROACH: Climbing right turn to 2400 via PLL VOR/DME R-099 to ASHTO INT/16 DME and hold.

AWOS-3	ROCKFORD APP CON	UNICOM
125.2	126.0 327.0	122.975 (CTAF) L

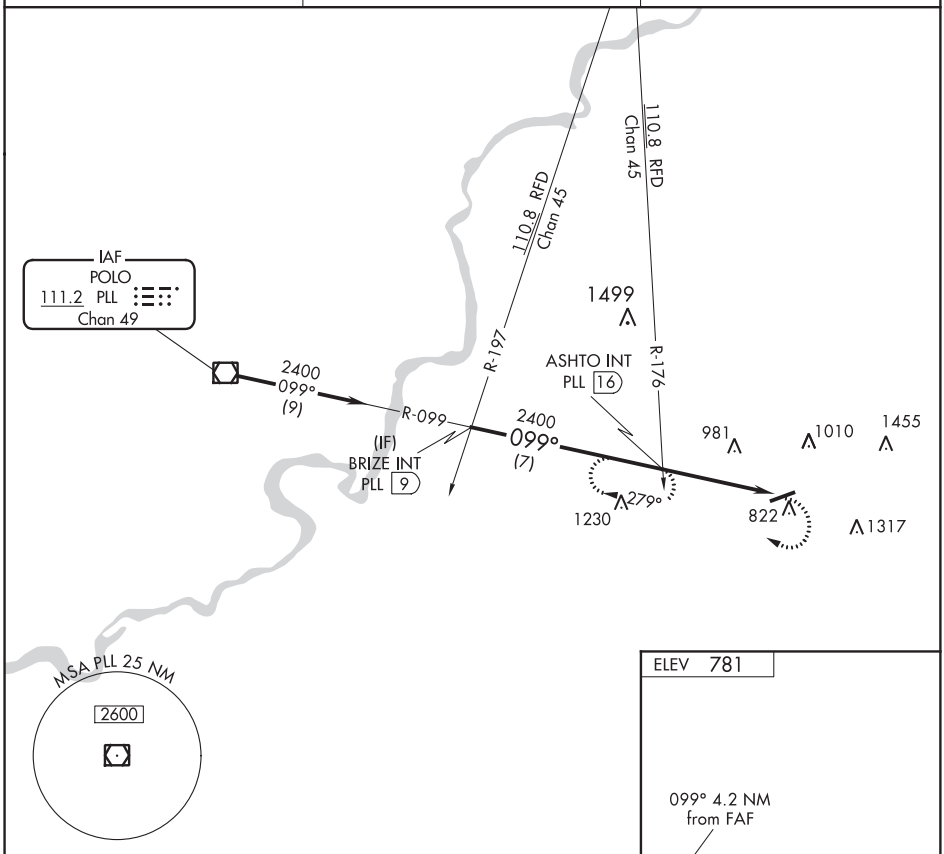

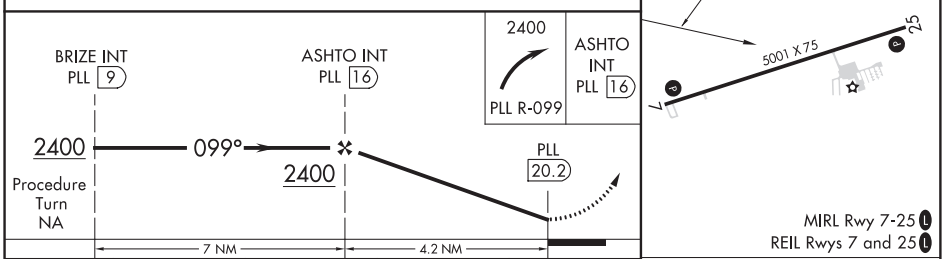

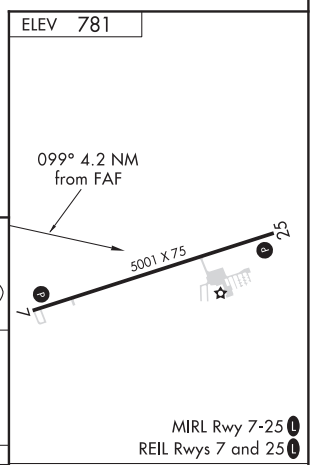

CATEGORY	A	B	C	D
C CIRCLING	1300-1 519 (600-1)	1360-1 579 (600-1)	1680-2¾ 899 (900-2¾)	1820-3 1039 (1100-3)

FAF to MAP 4.2 NM					
Knots	60	90	120	150	180
Min:Sec	4:12	2:48	2:06	1:41	1:24

EC-3, 10 SEP 2020 to 05 NOV 2020

EC-3, 10 SEP 2020 to 05 NOV 2020

SALEM, ILLINOIS | AL-5364 (FAA) | 19115

WAAS CH 78032 W18A	APP CRS 181°	Rwy ldg 4098 TDZE 573 Apt Elev 573

RNAV (GPS) RWY 18
SALEM-LECKRONE (SLO)

Baro-VNAV NA when using Centralia altimeter setting. For uncompensated Baro-VNAV systems, LNVAV/VNAV NA below -21°C (-5°F) or above 54°C (130°F). When local altimeter setting not received, use Centralia altimeter setting and increase all DA 28 feet and all MDA 40 feet; increase LNAV/VNAV all Cats visibility ⅛ mile, LNAV Cats C/D visibility ⅛ mile, Circling Cat D visibility ¼ mile. DME/DME RNP-0.3 NA.

MISSED APPROACH: Climb to 2600 direct EMLIJ and hold.

AWOS-3	KANSAS CITY CENTER	UNICOM
118.525	127.7 351.825	122.8 (CTAF) L

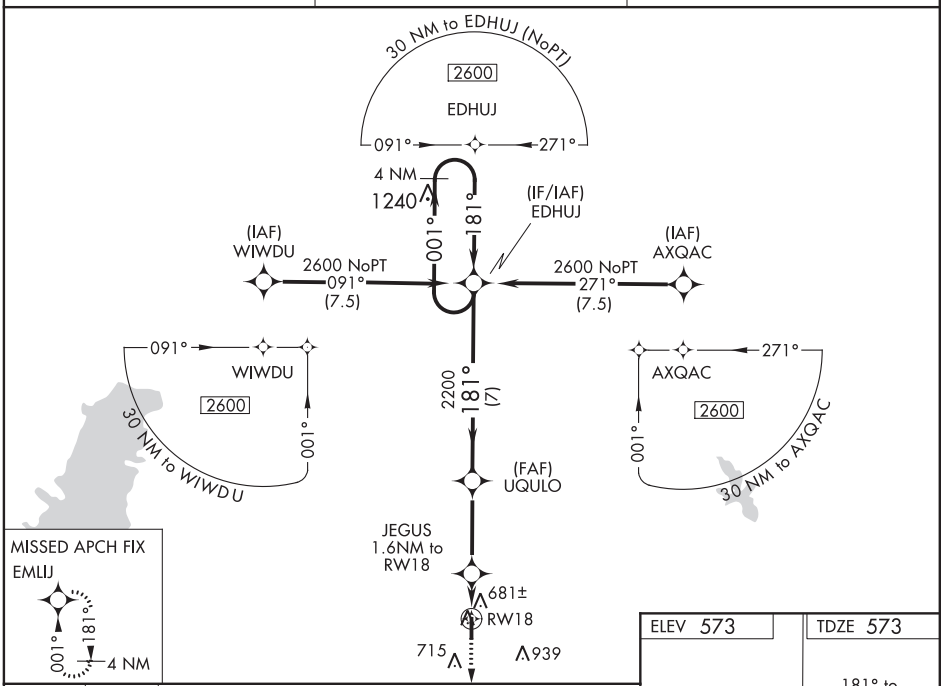

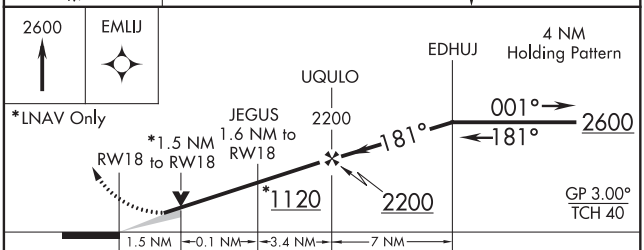

CATEGORY	A	B	C	D
LPV DA	773-1 200 (200-1)			
LNAV/VNAV DA	862-1 289 (300-1)			
LNAV MDA	940-1 367 (400-1)			
CIRCLING	1040-1 467 (500-1)		1040-1½ 467 (500-1½)	1240-2 667 (700-2)

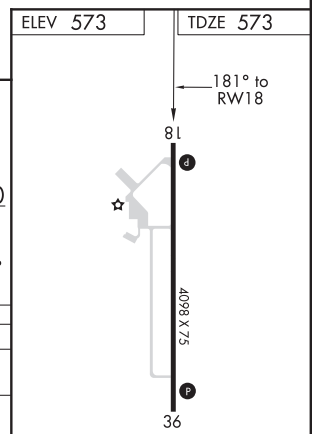

REIL Rwy 18-36 L
MIRL Rwy 18-36 L

EC-3, 10 SEP 2020 to 05 NOV 2020

EC-3, 10 SEP 2020 to 05 NOV 2020

WAAS CH 82332 W36A	APP CRS 001°	Rwy ldg 4098 TDZE 572 Apt Elev 573

RNAV (GPS) RWY 36
SALEM-LECKRONE (SLO)

Baro-VNAV NA when using Centralia altimeter setting. For uncompensated Baro-VNAV systems, LNAV/VNAV NA below -21°C (-5°F) or above 54°C (130°F). When local altimeter setting not received, use Centralia altimeter setting and increase all DA 28 feet and all MDA 40 feet; increase LPV all Cats visibility ⅛ mile, Circling Cat D visibility ¼ mile. Procedure NA at night. DME/DME RNP-0.3 NA. Helicopter visibility reduction below 1 SM NA.

MISSED APPROACH: Climb to 2600 direct EDHUJ and hold.

AWOS-3	KANSAS CITY CENTER	UNICOM
118.525	127.7 351.825	122.8 (CTAF) L

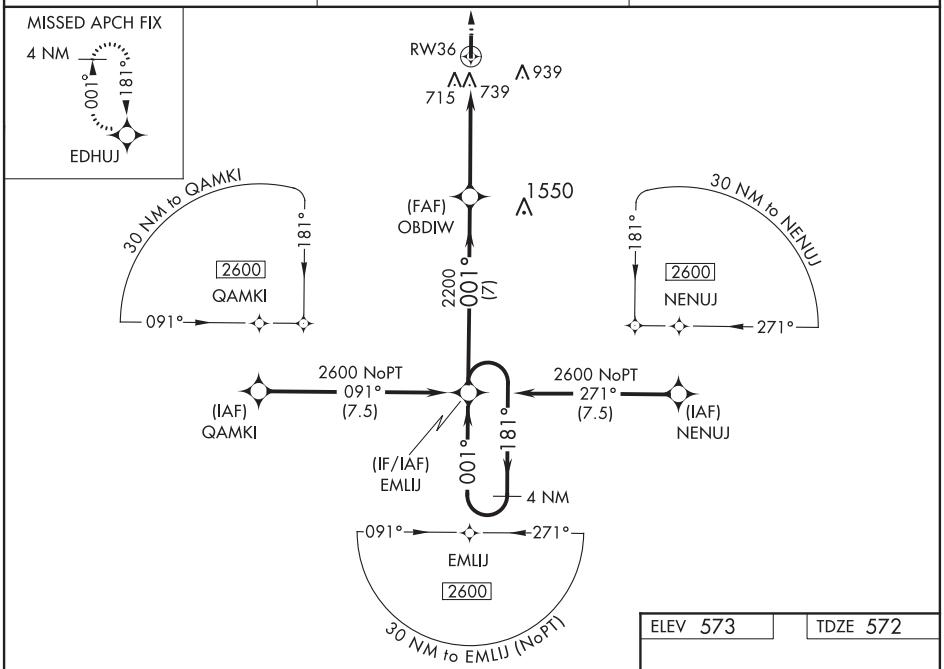

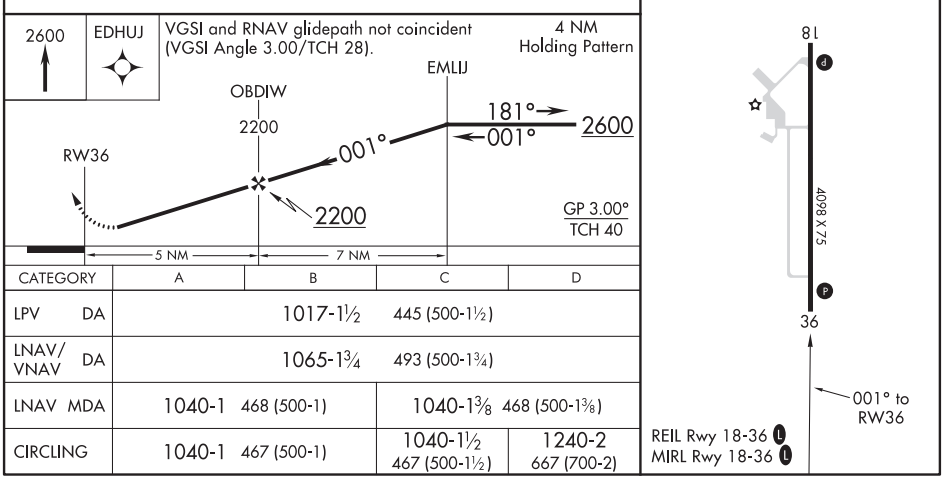

CATEGORY	A	B	C	D
LPV DA	1017-1½ 445 (500-1½)			
LNAV/VNAV DA	1065-1¾ 493 (500-1¾)			
LNAV MDA	1040-1 468 (500-1)		1040-1⅜ 468 (500-1⅜)	
CIRCLING	1040-1 467 (500-1)		1040-1½ 467 (500-1½)	1240-2 667 (700-2)

EC-3, 10 SEP 2020 to 05 NOV 2020

SAVANNA, ILLINOIS AL-9152 (FAA) 20198

RNAV (GPS) RWY 13
TRI-TOWNSHIP (SFY)

WAAS CH 61328 W13A	APP CRS 134°	Rwy ldg 4001 TDZE 616 Apt Elev 616

When local altimeter setting not received, use Sterling/Rockfalls altimeter setting and increase all MDA 80 feet. Procedure NA at night. DME/DME RNP-0.3 NA. Helicopter visibility reduction below 1 SM NA.

MISSED APPROACH: Climb to 1020 then climbing right turn to 3000 direct CONAT and hold.

AWOS-3	QUAD CITY APP CON★	UNICOM
118.650	125.95 257.8	122.7 (CTAF) L

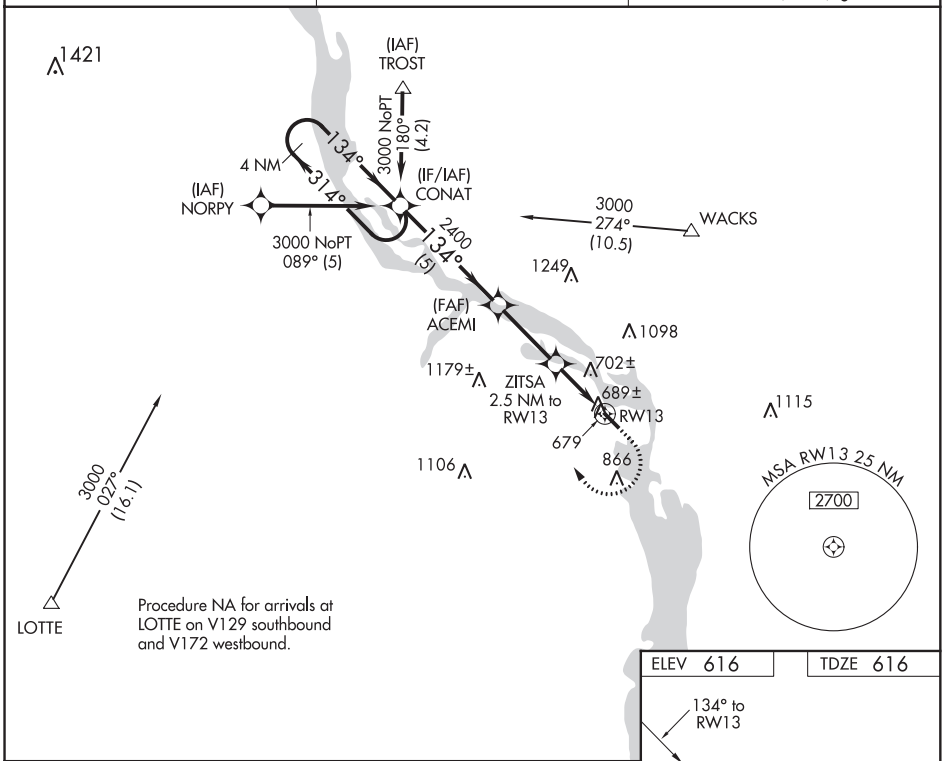

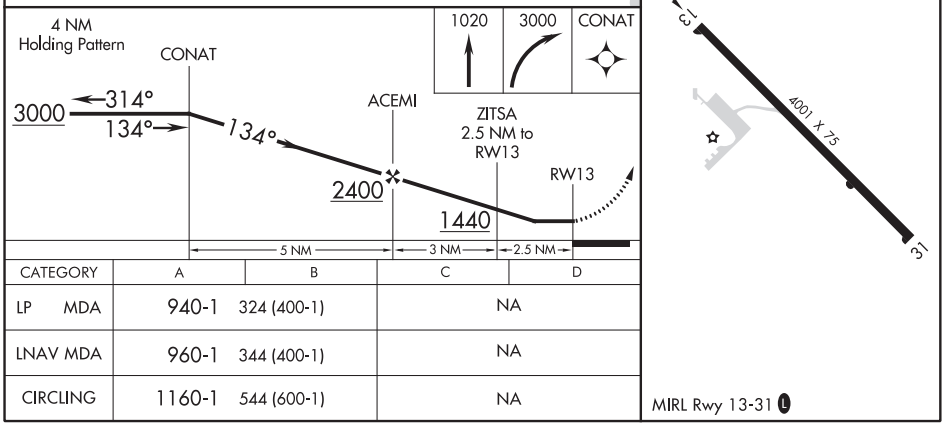

CATEGORY	A	B	C	D
LP MDA	940-1	324 (400-1)	NA	
LNAV MDA	960-1	344 (400-1)	NA	
CIRCLING	1160-1	544 (600-1)	NA	

EC-3, 10 SEP 2020 to 05 NOV 2020

EC-3, 10 SEP 2020 to 05 NOV 2020

VORTAC CVA	APP CRS	Rwy ldg	N/A
113.8	036°	TDZE	N/A
Chan 85		Apt Elev	616

VOR-A
TRI-TOWNSHIP (SFY)

When local altimeter setting not received, use Sterling/Rockfalls altimeter setting. Procedure NA at night. Rwy 13, 31 helicopter visibility reduction below 1 SM NA. DME Required.

MISSED APPROACH: Climb to 2400 then climbing right turn to 2700 on CVA VORTAC R-036 to HAUNT and hold.

AWOS-3	QUAD CITY APP CON ★	UNICOM
118.650	125.95 257.8	122.7 (CTAF) L

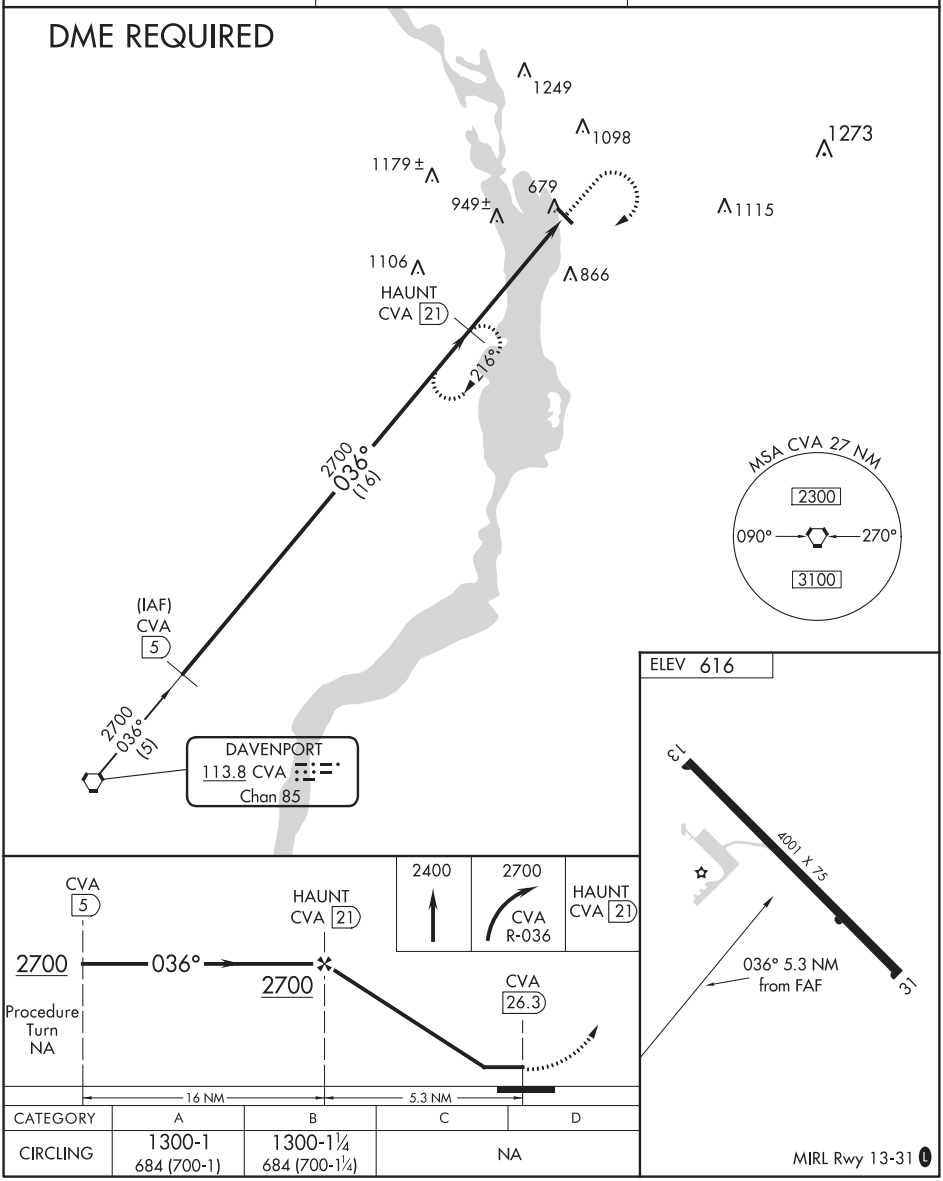

CATEGORY	A	B	C	D
CIRCLING	1300-1 684 (700-1)	1300-1¼ 684 (700-1¼)	NA	

EC-3, 10 SEP 2020 to 05 NOV 2020

EC-3, 10 SEP 2020 to 05 NOV 2020

SHAWANO, WISCONSIN

AL-9009 (FAA)

20198

RNAV (GPS) RWY 12

SHAWANO MUNI (EZS)

WAAS CH 86429 W12A	APP CRS 114°	Rwy ldg 3899 TDZE 811 Apt Elev 813

Baro-VNAV NA when using Green Bay altimeter setting. For uncompensated Baro-VNAV systems, LNAV/VNAV NA below -16°C (4°F) or above 39°C (102°F). DME/DME RNP-0.3 NA. Visibility reduction by helicopters NA. Straight-In/Circling Rwy 12 procedure NA at night. Circling to Rwy 35 NA at night. When local altimeter setting not received, use Green Bay altimeter setting and increase all DA 77 feet and all MDA 80 feet and increase LPV all Cats visibility ⅛ mile, LNAV/VNAV all Cats visibility ¼ mile, and LNAV and Circling Cats C and D visibility ¼ mile.

MISSED APPROACH: Climb to 2500 direct HISAV and hold.

AWOS-3	GREEN BAY APP CON ★	UNICOM
118.65	119.4 338.2	122.8 (CTAF) L

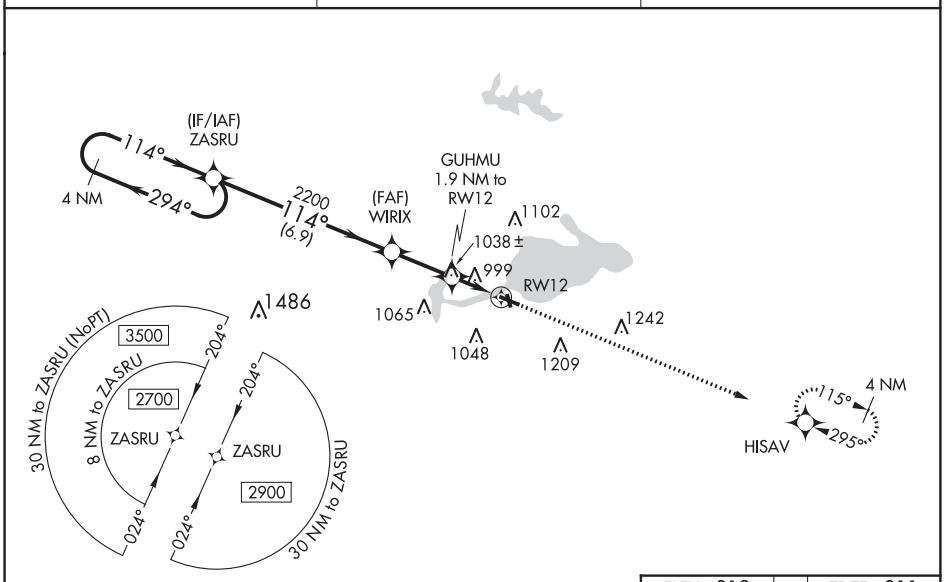

ELEV 813	TDZE 811

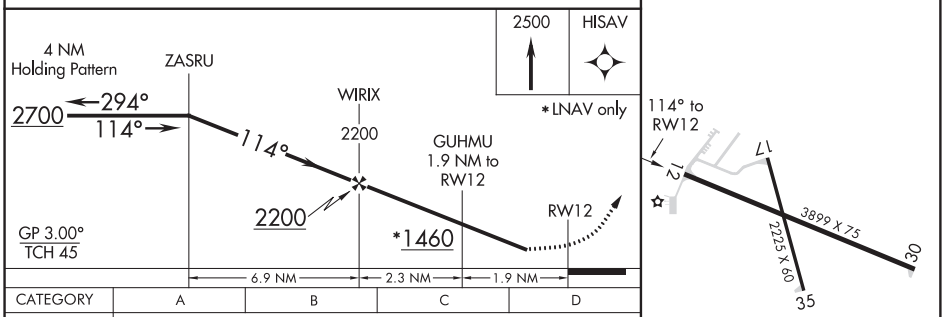

CATEGORY	A	B	C	D
LPV DA	1082-1 271 (300-1)			
LNAV/VNAV DA	1378-2 567 (600-2)			
LNAV MDA	1300-1 489 (500-1)		1300-1⅜ 489 (500-1⅜)	
CIRCLING	1340-1 527 (600-1)	1440-1 627 (700-1)	1440-1¾ 627 (700-1¾)	1560-2½ 747 (800-2½)

WATER ALL-WAY: 12000 X 1000

MIRL Rwy 12-30 and 17-35 L

EC-3, 10 SEP 2020 to 05 NOV 2020

EC-3, 10 SEP 2020 to 05 NOV 2020

RNAV (GPS) RWY 30
SHAWANO MUNI (EZS)

WAAS CH 77729 W30A	APP CRS 295°	Rwy ldg 3899 TDZE 810 Apt Elev 813

Baro-VNAV and VDP NA when using Green Bay altimeter setting. Helicopter visibility reduction below ¾ SM NA. For uncompensated Baro-VNAV systems, LNAV/VNAV NA below -16°C (4°F) or above 39°C (102°F). DME/DME RNP-0.3 NA. Circling to Rwy 12 and 35 NA at night. When local altimeter setting not received, use Green Bay altimeter setting and increase all DA 77 feet and all MDA 80 feet and increase LPV all Cats, LNAV/VNAV all Cats, LNAV Cat B, and Circling Cats B and D visibility ¼ mile, increase LNAV Cat C and D and Circling Cat C visibility ½ mile.

MISSED APPROACH: Climb to 2700 direct ZASRU and hold.

AWOS-3	GREEN BAY APP CON ★	UNICOM
118.65	119.4 338.2	122.8 (CTAF) L

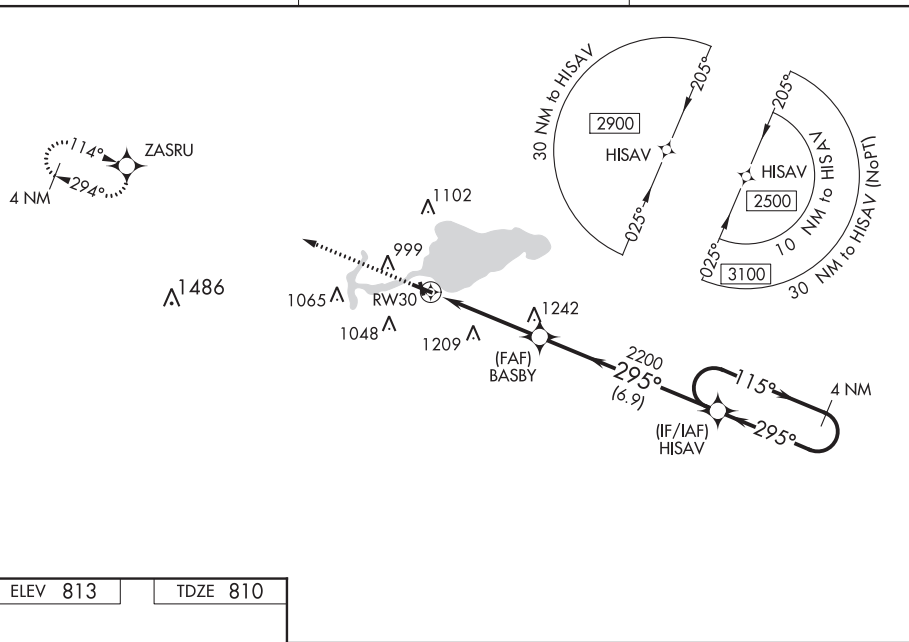

ELEV 813	TDZE 810

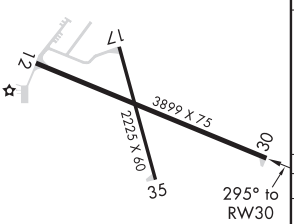

WATER ALL-WAY:
12000 X 1000

MIRL Rwy 12-30 and 17-35 L

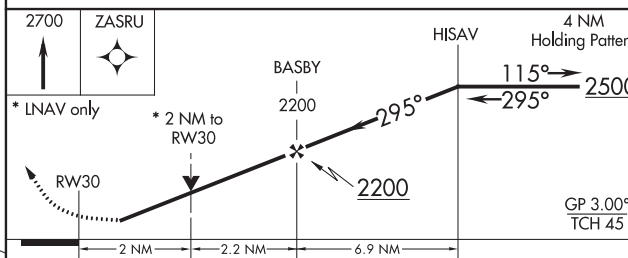

CATEGORY	A	B	C	D
LPV DA	1097-1 287 (300-1)			
LNAV/VNAV DA	1456-2¼ 646 (700-2¼)			
LNAV MDA	1500-1 690 (700-1)		1500-2 690 (700-2)	
CIRCLING	1500-1 687 (700-1)		1500-2 687 (700-2)	1560-2½ 747 (800-2½)

EC-3, 10 SEP 2020 to 05 NOV 2020
EC-3, 10 SEP 2020 to 05 NOV 2020

SHEBOYGAN, WISCONSIN AL-5379 (FAA) 20198

ILS or LOC RWY 22
SHEBOYGAN COUNTY MEMORIAL (SBM)

LOC/DME I-HEV	APP CRS	Rwy ldg	6800
110.7	217°	TDZE	743
Chan 44		Apt Elev	755

DME required.

T

NA

MALSR

MISSED APPROACH: Climb to 1400 then climbing right turn to 3000 on heading 338° and OSH VORTAC R-111 to LEWKO INT/OSH 15.1 DME and hold.

ASOS	MILWAUKEE APP CON	GCO	CLNC DEL	UNICOM
118.425	127.375 263.075	121.725	127.375	122.7 (CTAF) L

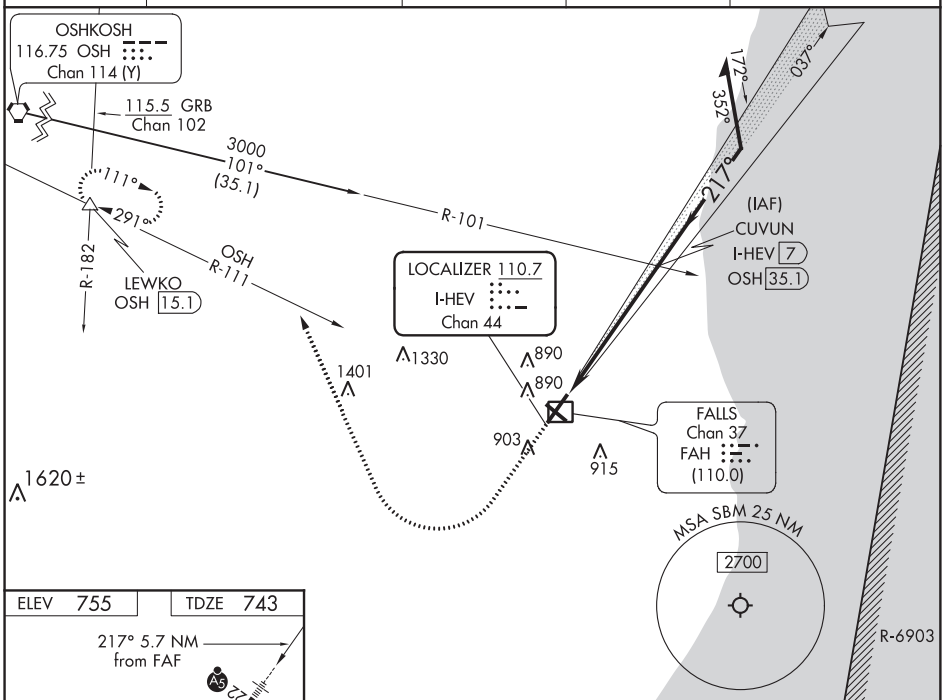

ELEV 755	TDZE 743

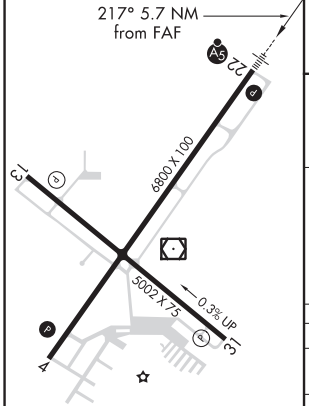

REIL Rwy 4 L
MIRL Rwy 13-31 L
HIRL Rwy 4-22 L

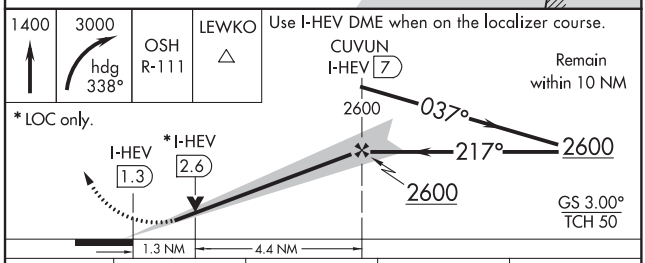

CATEGORY	A	B	C	D
S-ILS 22	943-½ 200 (200-½)			
S-LOC 22	1200-½ 457 (500-½)		1200-⅞ 457 (500-⅞)	
C CIRCLING	1200-1 445 (500-1)	1220-1 465 (500-1)	1240-1½ 485 (500-1½)	1360-2 605 (700-2)

EC-3, 10 SEP 2020 to 05 NOV 2020

EC-3, 10 SEP 2020 to 05 NOV 2020

WAAS CH 61104 W04A	APP CRS 037°	Rwy ldg 6800 TDZE 744 Apt Elev 755

RNAV (GPS) RWY 4
SHEBOYGAN COUNTY MEMORIAL (SBM)

RNP APCH.

For uncompensated Baro-VNAV systems, LNAV/VNAV NA below -23°C or above 54°C. Rwy 4 helicopter visibility reduction below ¾ SM NA.

MISSED APPROACH: Climb to 3000 direct JADNI and hold.

ASOS	MILWAUKEE APP CON	GCO	CLNC DEL	UNICOM
118.425	127.375 263.075	121.725	127.375	122.7 (CTAF) L

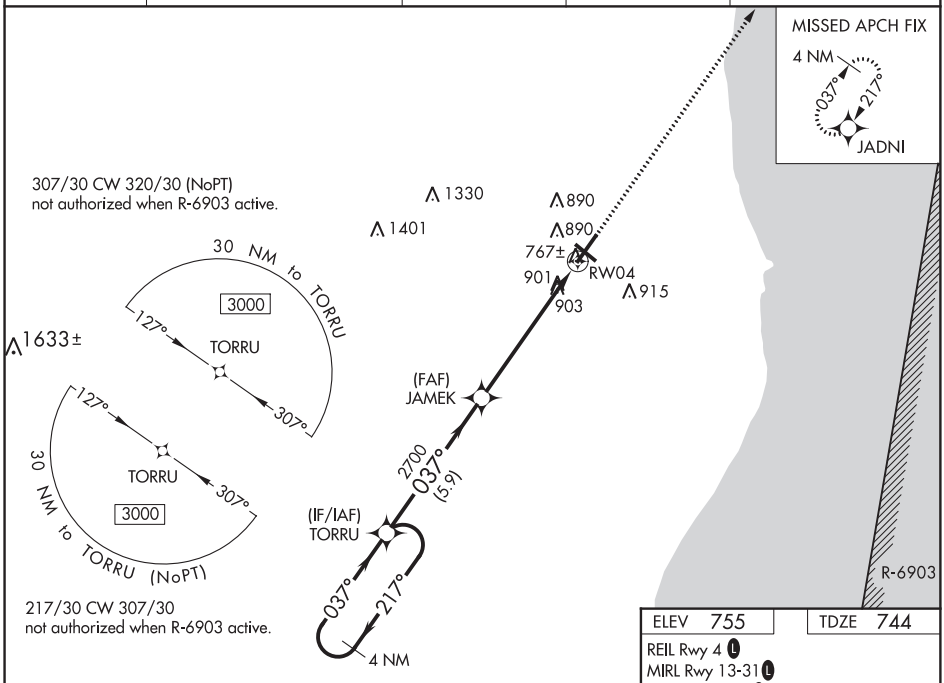

ELEV 755	TDZE 744

REIL Rwy 4 L
MIRL Rwy 13-31 L
HIRL Rwy 4-22 L

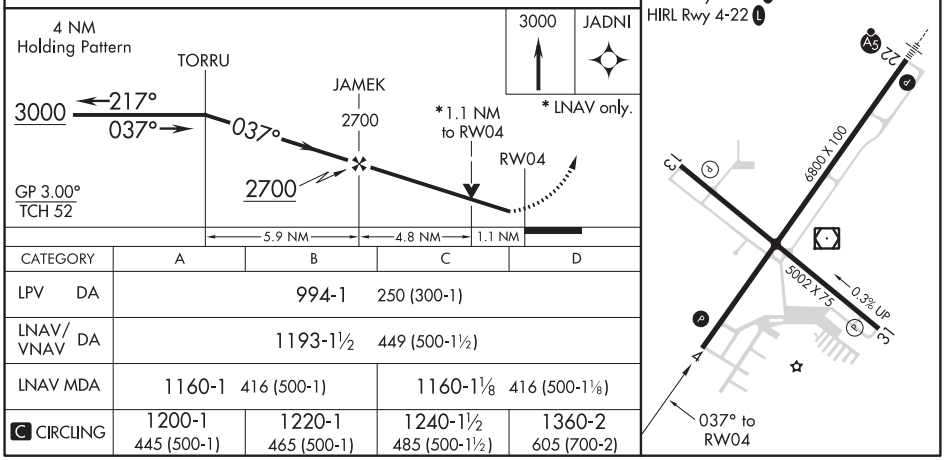

CATEGORY	A	B	C	D
LPV DA	994-1 250 (300-1)			
LNAV/VNAV DA	1193-1½ 449 (500-1½)			
LNAV MDA	1160-1 416 (500-1)		1160-1⅛ 416 (500-1⅛)	
C CIRCLING	1200-1 445 (500-1)	1220-1 465 (500-1)	1240-1½ 485 (500-1½)	1360-2 605 (700-2)

EC-3, 10 SEP 2020 to 05 NOV 2020
EC-3, 10 SEP 2020 to 05 NOV 2020

SHEBOYGAN, WISCONSIN | AL-5379 (FAA) | 20198

APP CRS	Rwy ldg	5002
131°	TDZE	755
	Apt Elev	755

RNAV (GPS) RWY 13
SHEBOYGAN COUNTY MEMORIAL (SBM)

RNP APCH.

Rwy 13 helicopter visibility reduction below ¾ SM NA.

MISSED APPROACH: Climbing right turn to 3000 direct ORMEE and hold.

ASOS	MILWAUKEE APP CON	GCO	CLNC DEL	UNICOM
118.425	127.375 263.075	121.725	127.375	122.7 (CTAF) L

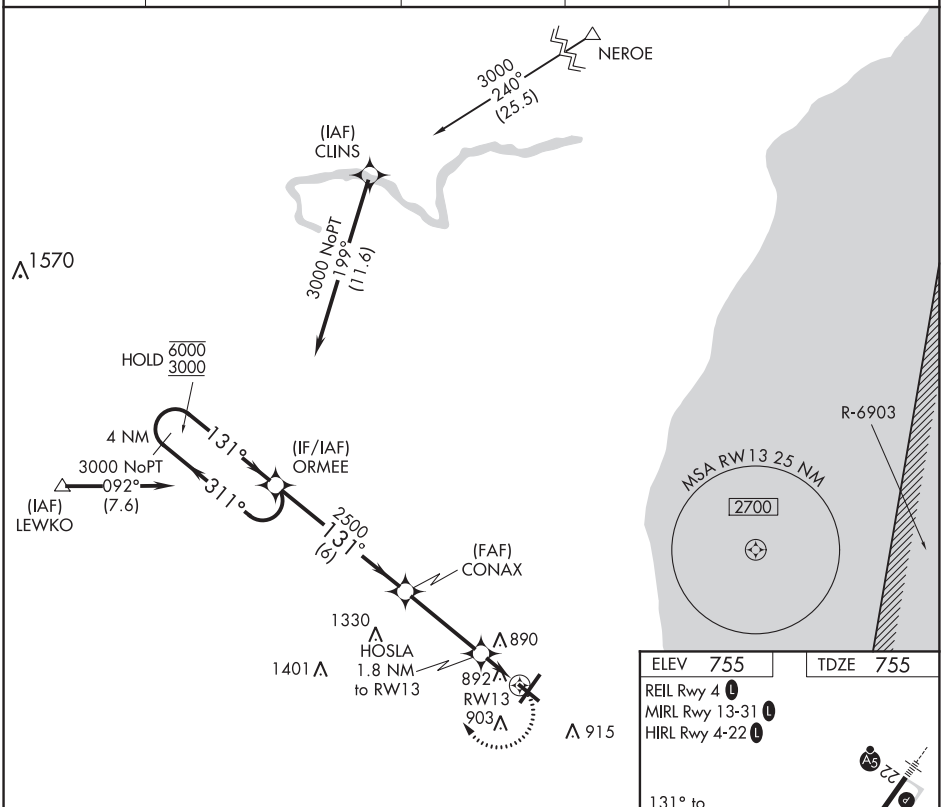

ELEV 755	TDZE 755

REIL Rwy 4 L
MIRL Rwy 13-31 L
HIRL Rwy 4-22 L

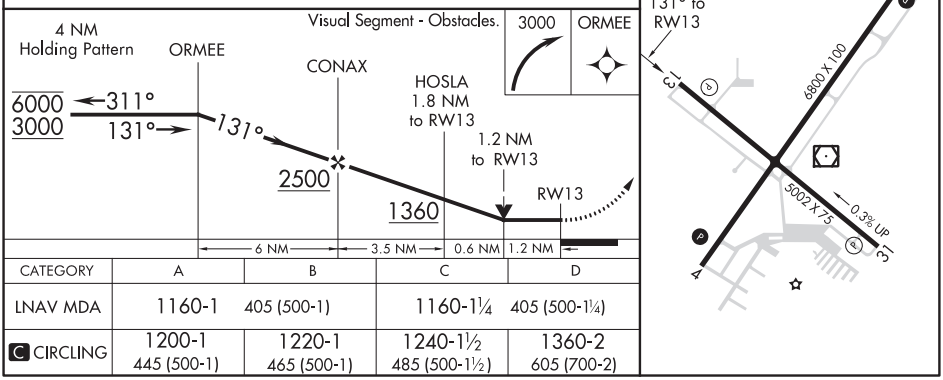

CATEGORY	A	B	C	D
LNAV MDA	1160-1 405 (500-1)		1160-1¼ 405 (500-1¼)	
C CIRCLING	1200-1 445 (500-1)	1220-1 465 (500-1)	1240-1½ 485 (500-1½)	1360-2 605 (700-2)

EC-3, 10 SEP 2020 to 05 NOV 2020
EC-3, 10 SEP 2020 to 05 NOV 2020

RNAV (GPS) RWY 22
SHEBOYGAN COUNTY MEMORIAL (SBM)

WAAS CH 65904 W22A	APP CRS 217°	Rwy ldg 6800 TDZE 743 Apt Elev 755

RNP APCH.

For uncompensated Baro-VNAV systems, LNAV/VNAV NA below -23°C or above 54°C.

MALSR

MISSED APPROACH: Climb to 3000 direct TORRU and hold.

ASOS	MILWAUKEE APP CON	GCO	CLNC DEL	UNICOM
118.425	127.375 263.075	121.725	127.375	122.7 (CTAF) L

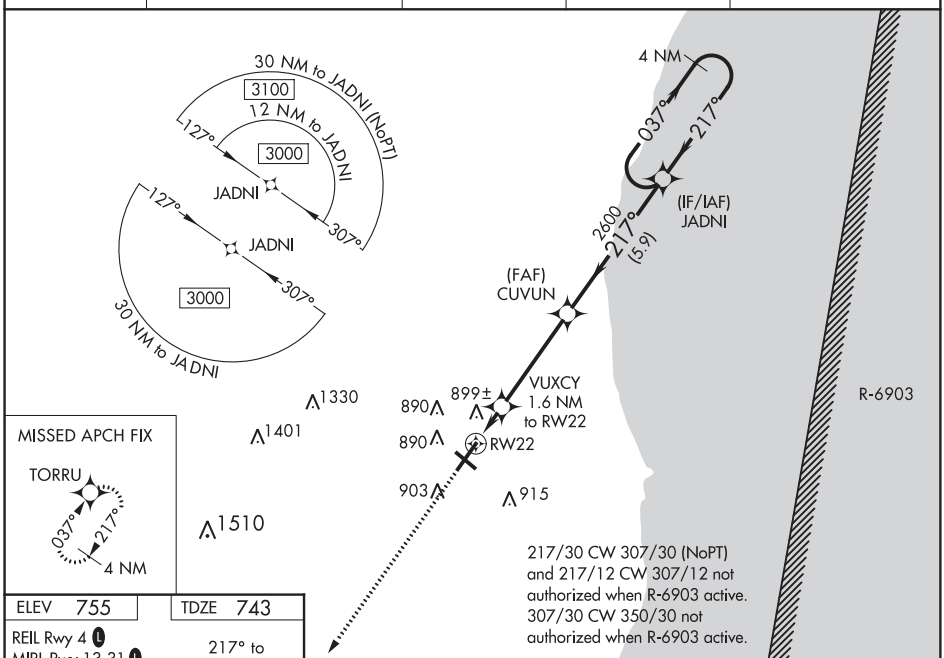

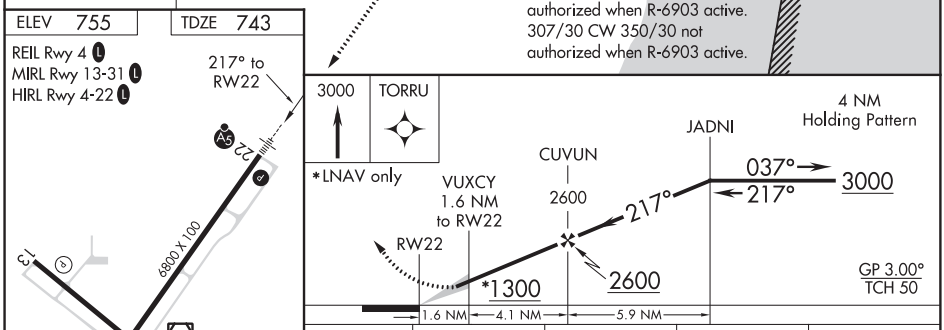

CATEGORY	A	B	C	D
LPV DA	943-½ 200 (200-½)			
LNAV/VNAV DA	1080-⅝ 337 (400-⅝)			
LNAV MDA	1160-½ 417 (500-½)		1160-¾ 417 (500-¾)	
CIRCLING	1220-1 465 (500-1)		1220-1½ 465 (500-1½)	1320-2 565 (600-2)

EC-3, 10 SEP 2020 to 05 NOV 2020
EC-3, 10 SEP 2020 to 05 NOV 2020

SHEBOYGAN, WISCONSIN | AL-5379 (FAA) | 20198

APP CRS	Rwy ldg	5002
311°	TDZE	746
	Apt Elev	755

RNAV (GPS) RWY 31
SHEBOYGAN COUNTY MEMORIAL (SBM)

RNP APCH.

Rwy 31 helicopter visibility reduction below ¾ SM NA.

MISSED APPROACH: Climbing left turn to 3000 direct WOKNO and hold.

ASOS	MILWAUKEE APP CON	GCO	CLNC DEL	UNICOM
118.425	127.375 263.075	121.725	127.375	122.7 (CTAF) L

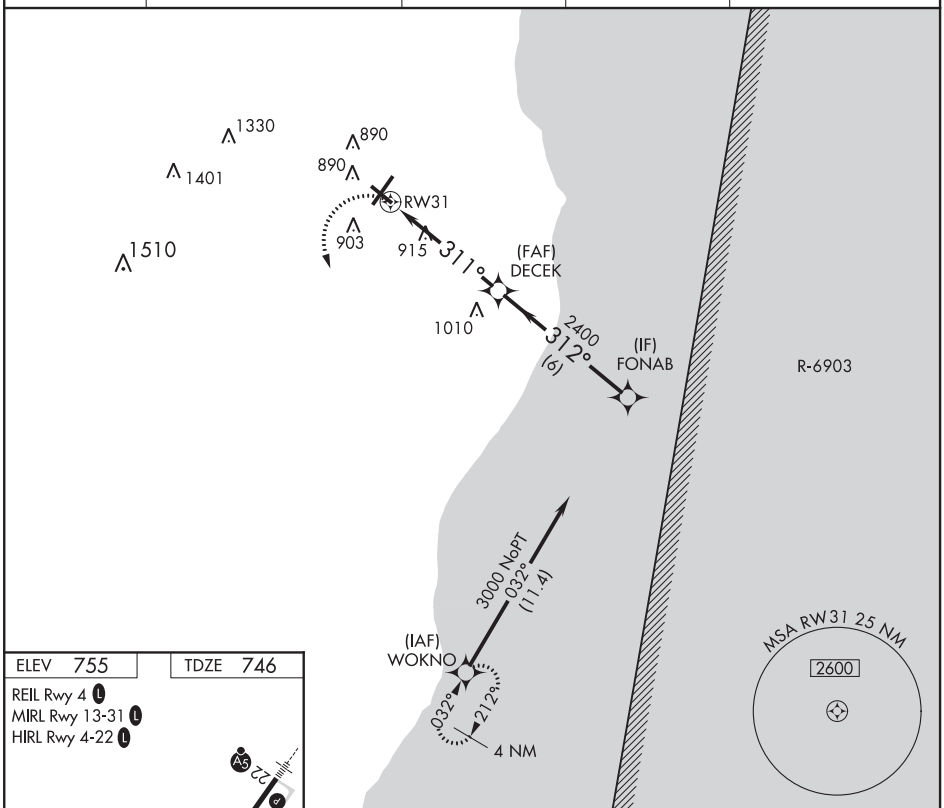

ELEV 755 | TDZE 746

REIL Rwy 4 L
MIRL Rwy 13-31 L
HIRL Rwy 4-22 L

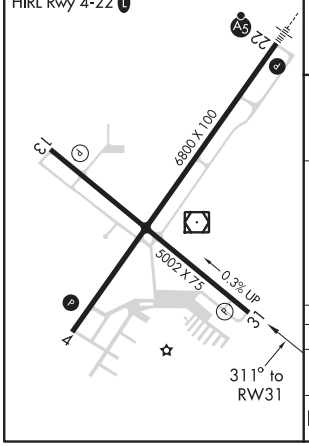

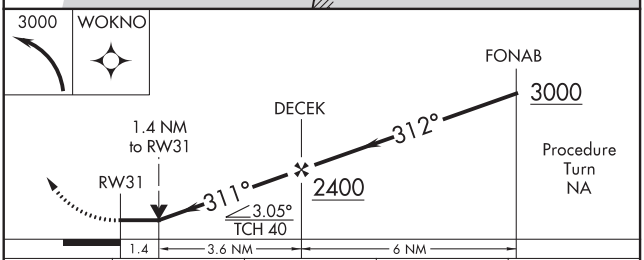

CATEGORY	A	B	C	D
LNAV MDA	1220-1 474 (500-1)		1220-1¼ 474 (500-1¼)	1220-1½ 474 (500-1½)
C CIRCLING	1200-1 445 (500-1)	1220-1 465 (500-1)	1240-1½ 485 (500-1½)	1360-2 605 (700-2)

EC-3, 10 SEP 2020 to 05 NOV 2020
EC-3, 10 SEP 2020 to 05 NOV 2020

RNAV (GPS) RWY 36
SHELBY COUNTY (2HØ)

APP CRS	Rwy ldg	4098
002°	TDZE	619
	Apt Elev	619

RNP APCH.

Circling NA to Rwys 4-22 and 14-32. Use Decatur altimeter setting, when not received use Mattoon/Charleston altimeter setting and increase all MDA 20 feet, and Circling Cat C visibility ¼ SM. Rwy 36 helicopter visibility reduction below 1 SM NA. Straight-in Rwy 36 NA at night, Circling Rwy 36 NA at night.

NA

MISSED APPROACH: Climbing left turn to 2400 direct EROXY and hold.

DEC ASOS	KANSAS CITY CENTER	UNICOM
126.35	124.3 269.15	122.8 (CTAF) L

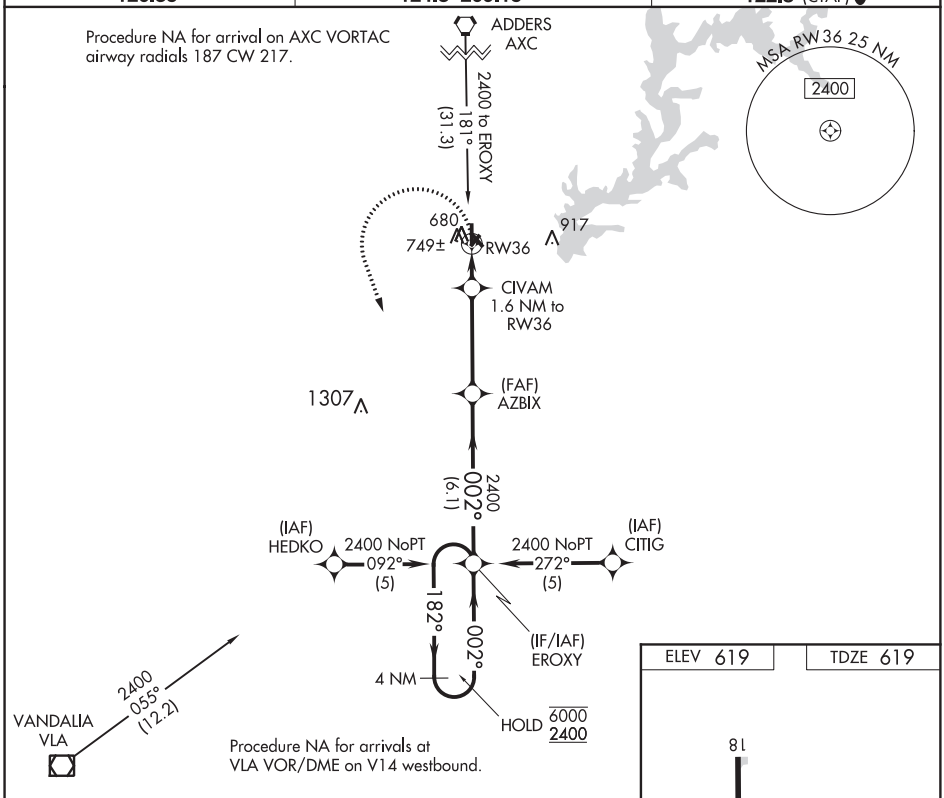

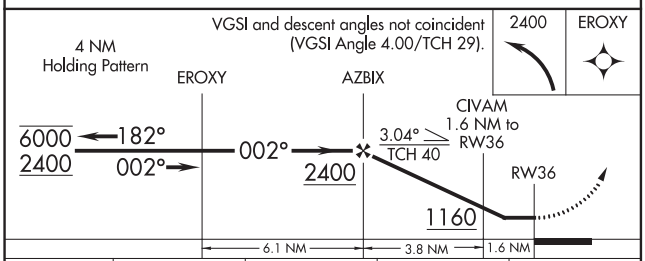

CATEGORY	A	B	C	D
LNAV MDA	1080-1 461 (500-1)		1080-1⅜ 461 (500-1⅜)	NA
C CIRCLING	1280-1 661 (700-1)		1340-2 721 (800-2)	NA

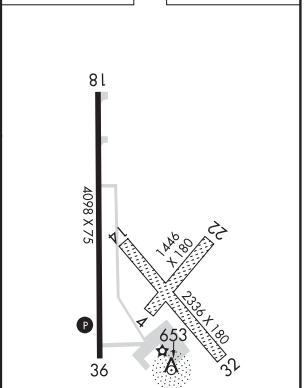

EC-3, 10 SEP 2020 to 05 NOV 2020

SHELBYVILLE, ILLINOIS | AL-6317 (FAA) | 20086

NDB-A

SHELBY COUNTY (2HØ)

NDB SYZ	APP CRS	Rwy ldg	N/A
365	010°	TDZE	N/A
		Apt Elev	619

Circling NA to Rwys 4-22 and 14-32. Circling Rwy 36 NA at night. Use Decatur altimeter setting, when not received use Mattoon/Charleston altimeter setting and increase all MDAs 20 feet and Cat C visibility ¼ SM.

NA

MISSED APPROACH: Climbing left turn to 2400 in SYZ NDB holding pattern.

DEC ASOS	KANSAS CITY CENTER	UNICOM
126.35	124.3 269.15	122.8 (CTAF)

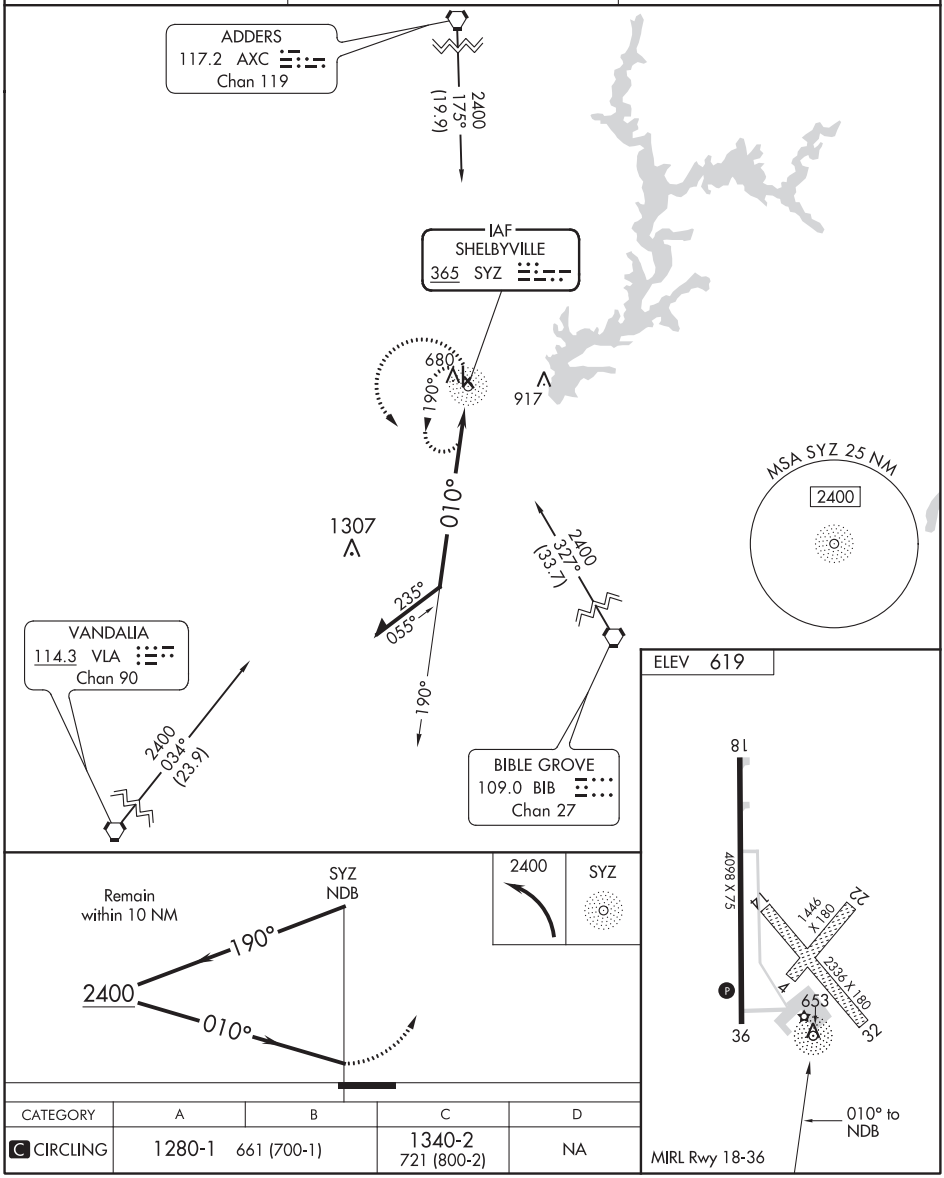

CATEGORY	A	B	C	D
C CIRCLING	1280-1 661 (700-1)		1340-2 721 (800-2)	NA

EC-3, 10 SEP 2020 to 05 NOV 2020

EC-3, 10 SEP 2020 to 05 NOV 2020

APP CRS	Rwy ldg	2881
136°	TDZE	1233
	Apt Elev	1233

RNAV (GPS) RWY 14
SHELL LAKE MUNI (SSQ)

RNP APCH.

Procedure NA at night. Rwy 14 helicopter visibility reduction below 1 SM NA. Use Cumberland altimeter setting.

MISSED APPROACH: Climb to 4000 direct QESCA and hold.

UBE AWOS-3PT	MINNEAPOLIS CENTER	UNICOM
119.175	126.45 276.4	122.8 (CTAF) L

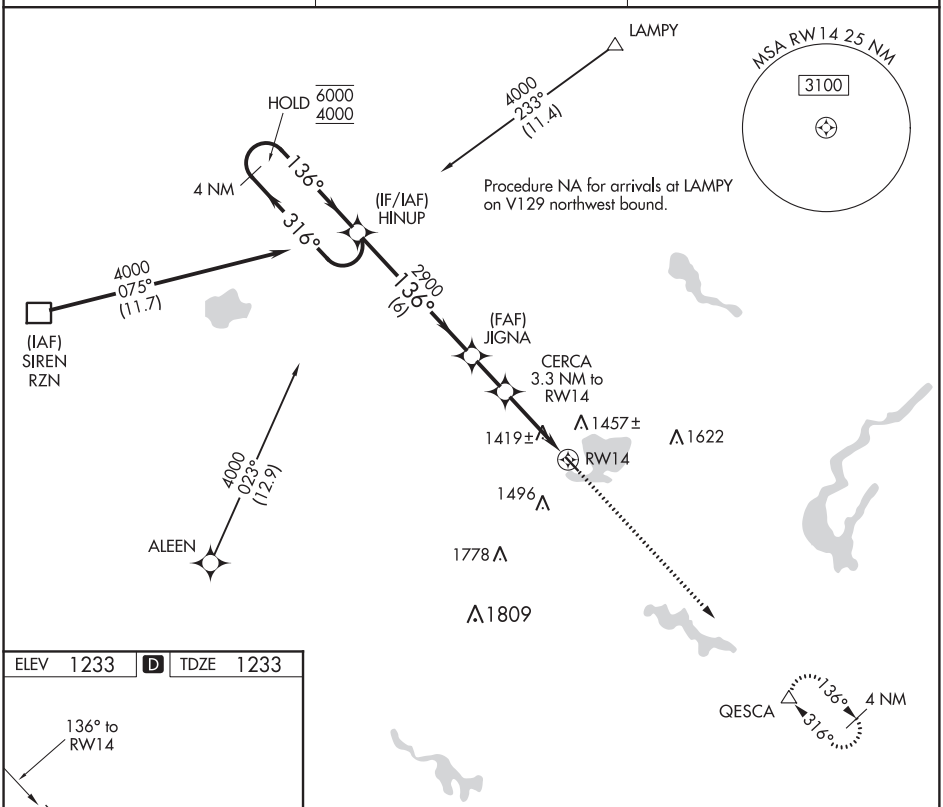

ELEV 1233 D TDZE 1233

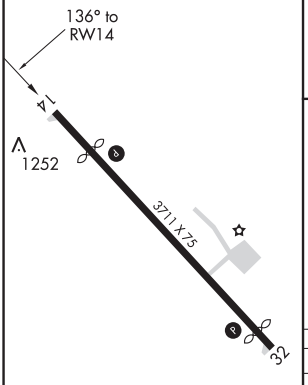

REIL Rwy 32 L
MIRL Rwy 14-32 L

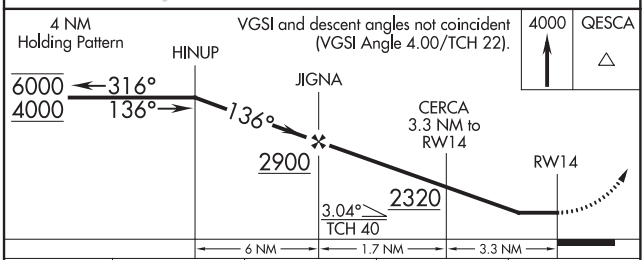

CATEGORY	A	B	C	D
LNAV MDA	1740-1 507 (600-1)		1740-1½ 507 (600-1½)	
CIRCLING	1840-1 607 (700-1)		1840-1¾ 607 (700-1¾)	1860-2 627 (700-2)

EC-3, 10 SEP 2020 to 05 NOV 2020
EC-3, 10 SEP 2020 to 05 NOV 2020

SHELL LAKE, WISCONSIN | AL-6541 (FAA) | 20254

APP CRS	Rwy ldg	3500
316°	TDZE	1233
	Apt Elev	1233

RNAV (GPS) RWY 32
SHELL LAKE MUNI (SSQ)

RNP APCH.

Procedure NA at night. Rwy 32 helicopter visibility reduction below 1 SM NA.
NA Use Cumberland altimeter setting.

MISSED APPROACH: Climb to 4000 direct HINUP and hold.

UBE AWOS-3PT	MINNEAPOLIS CENTER	UNICOM
119.175	126.45 276.4	122.8 (CTAF) L

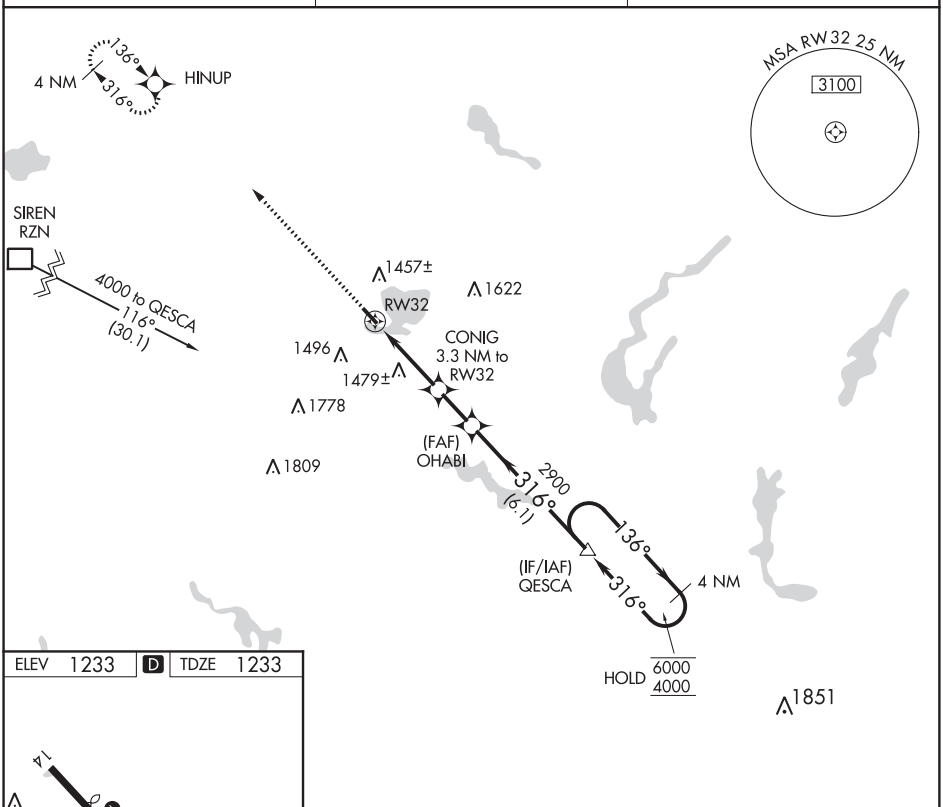

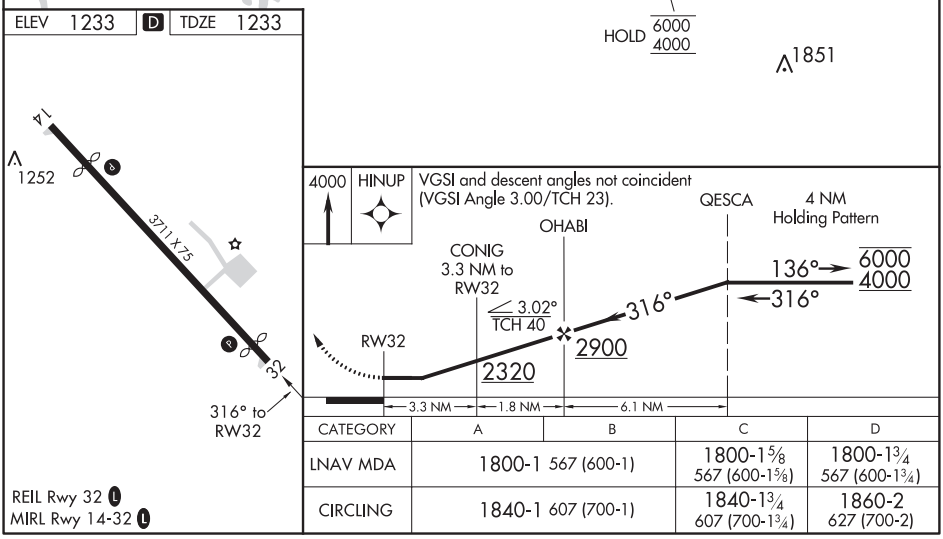

REIL Rwy 32 L
MIRL Rwy 14-32 L

CATEGORY	A	B	C	D
LNAV MDA	1800-1 567 (600-1)		1800-1⅝ 567 (600-1⅝)	1800-1¾ 567 (600-1¾)
CIRCLING	1840-1 607 (700-1)		1840-1¾ 607 (700-1¾)	1860-2 627 (700-2)

EC-3, 10 SEP 2020 to 05 NOV 2020

EC-3, 10 SEP 2020 to 05 NOV 2020

APP CRS	Rwy ldg	3900
046°	TDZE	989
	Apt Elev	989

RNAV (GPS) RWY 5
BURNETT COUNTY (RZN)

DME/DME RNP-0.3 NA. Helicopter visibility reduction below 1 SM NA.
Night Landing: Rwy 5, 23, 32 NA. When local altimeter setting not received, use Rush City, MN altimeter setting and increase all MDA 80 feet; increase LNAV Cat C/D visibility ⅜ mile, and Circling Cat C/D visibility ¼ mile.

MISSED APPROACH: Climb to 3400 direct OPGIH and hold.

AWOS-3	MINNEAPOLIS CENTER	UNICOM
118.325	121.05 397.9	122.8 (CTAF) L

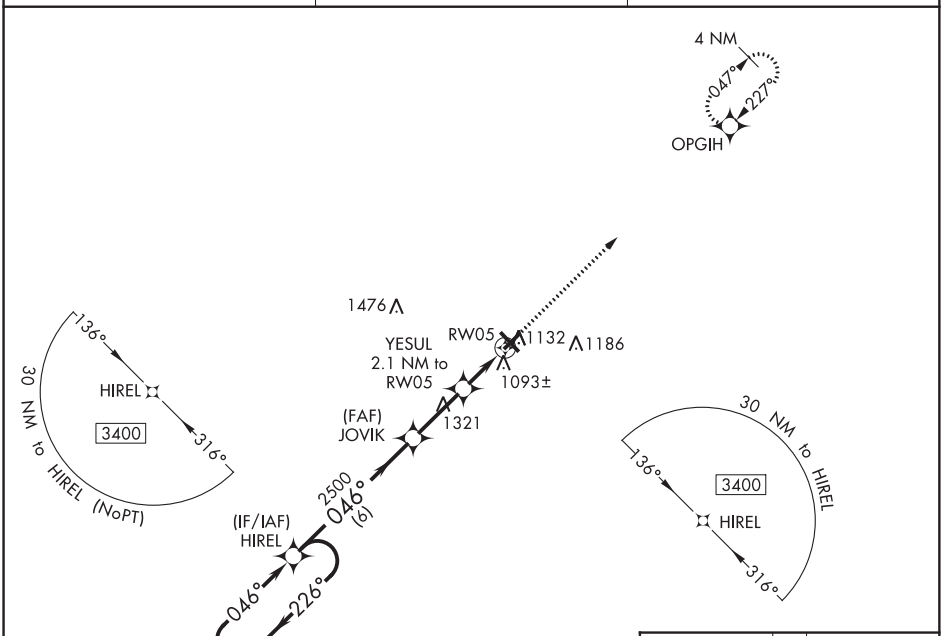

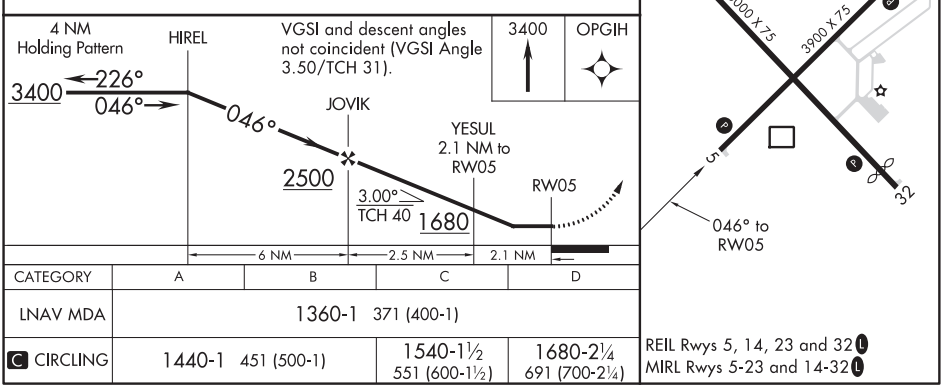

CATEGORY	A	B	C	D
LNAV MDA	1360-1 371 (400-1)			
C CIRCLING	1440-1 451 (500-1)		1540-1½ 551 (600-1½)	1680-2¼ 691 (700-2¼)

REIL Rwys 5, 14, 23 and 32 L
MIRL Rwys 5-23 and 14-32 L

EC-3, 10 SEP 2020 to 05 NOV 2020

EC-3, 10 SEP 2020 to 05 NOV 2020

SIREN, WISCONSIN | AL-6889 (FAA) | 20254

RNAV (GPS) RWY 14
BURNETT COUNTY (RZN)

APP CRS	Rwy ldg	5000
138°	TDZE	988
	Apt Elev	989

DME/DME RNP-0.3 NA. VDP NA with Rush City, MN altimeter setting.
When local altimeter setting not received, use Rush City, MN altimeter setting and increase all MDA 80 feet; increase LNAV Cat C/D visibility and Circling Cat C/D visibility ¼ mile.
Helicopter visibility reduction below ¾ SM NA. Night landing: Rwy 5, 23, 32 NA.

MISSED APPROACH: Climb to 3400 direct OYORO and hold.

AWOS-3	MINNEAPOLIS CENTER	UNICOM
118.325	121.05 397.9	122.8 (CTAF) L

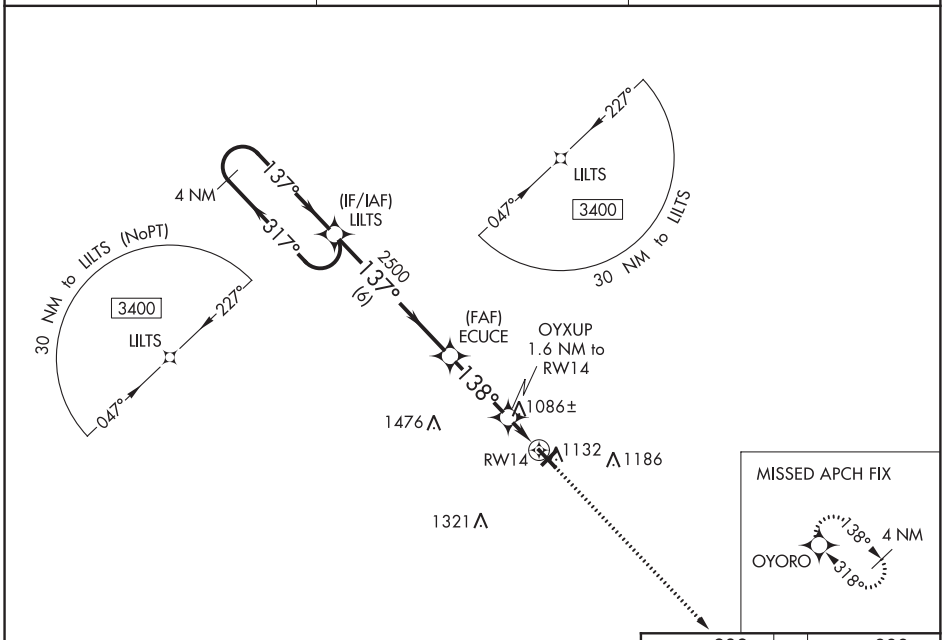



CATEGORY	A	B	C	D
LNAV MDA	1340-1 352 (400-1)			
C CIRCLING	1440-1 451 (500-1)		1540-1½ 551 (600-1½)	1680-2¼ 691 (700-2¼)

REIL Rwys 5, 14, 23 and 32 L
MIRL Rwys 5-23 and 14-32 L

EC-3, 10 SEP 2020 to 05 NOV 2020

EC-3, 10 SEP 2020 to 05 NOV 2020

SIREN, WISCONSIN
Orig 30APR15

45°49′N-92°22′W

BURNETT COUNTY (RZN)
RNAV (GPS) RWY 14

APP CRS	Rwy ldg	3900
226°	TDZE	989
	Apt Elev	989

RNAV (GPS) RWY 23
BURNETT COUNTY (RZN)

DME/DME RNP-0.3 NA. When local altimeter setting not received, use Rush City, MN altimeter setting and increase all MDA 80 feet; increase LNAV Cat C/D visibility ⅛ mile, and Circling Cat C/D visibility ¼ mile. Helicopter visibility reduction below 1 SM NA. Night landing: Rwy 5, 23, 32, NA.

MISSED APPROACH: Climb to 3400 direct HIREL and hold.

AWOS-3	MINNEAPOLIS CENTER	UNICOM
118.325	121.05 397.9	122.8 (CTAF) L

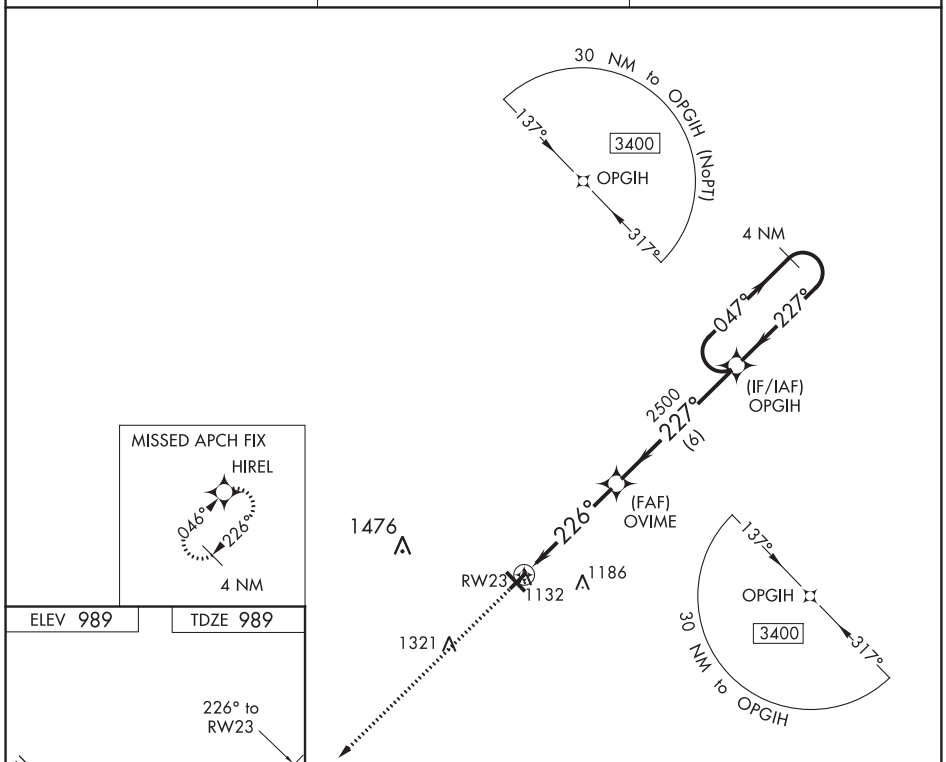

CATEGORY	A	B	C	D
LNAV MDA	1440-1 451 (500-1)		1440-1⅜ 451 (500-1⅜)	
C CIRCLING	1440-1 451 (500-1)		1540-1½ 551 (600-1½)	1680-2¼ 691 (700-2¼)

REIL Rwys 5, 14, 23 and 32 L
MIRL Rwys 5-23 and 14-32 L

EC-3, 10 SEP 2020 to 05 NOV 2020

SIREN, WISCONSIN

AL-6889 (FAA)

20254

RNAV (GPS) RWY 32

BURNETT COUNTY (RZN)

APP CRS	Rwy ldg	4660
318°	TDZE	988
	Apt Elev	989

DME/DME RNP-0.3 NA. When local altimeter setting not received, use Rush City, MN altimeter setting and increase all MDA 80 feet; increase LNAV Cat C/D visibility ⅛ mile, and Circling Cat C/D visibility ¼ mile. Helicopter visibility reduction below 1 SM NA. Night landing: Rwy 5, 23, 32 NA.

MISSED APPROACH: Climb to 3400 direct LILTS and hold.

AWOS-3	MINNEAPOLIS CENTER	UNICOM
118.325	121.05 397.9	122.8 (CTAF) L

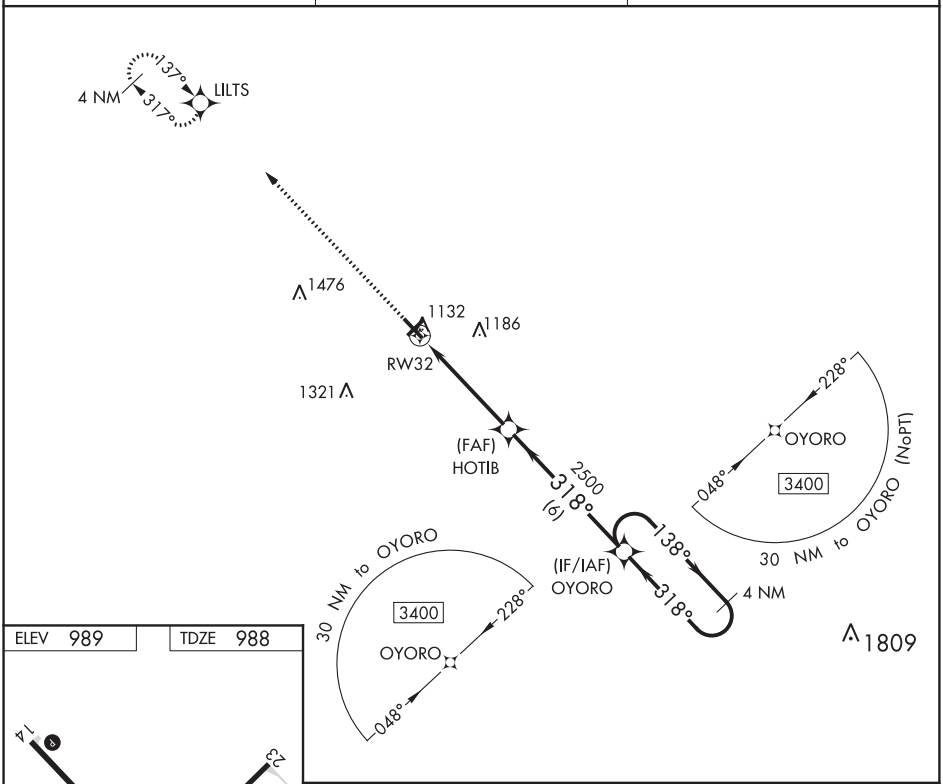

ELEV 989 | TDZE 988

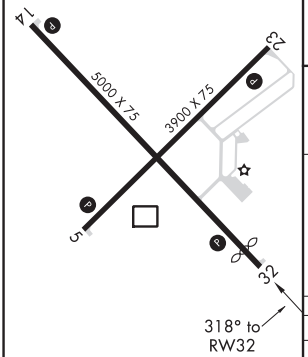

REIL Rwys 5, 23, 14 and 32 L
MIRL Rwys 5-23 and 14-32 L

3400 | LILTS

VGSI and descent angles not coincident (VGSI Angle 4.00/TCH 38).

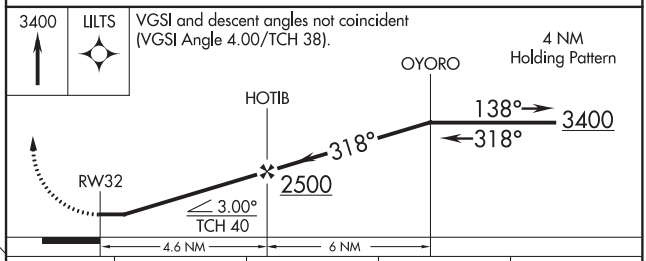

CATEGORY	A	B	C	D
LNAV MDA	1440-1 452 (500-1)		1440-1⅜ 452 (500-1⅜)	
C CIRCLING	1440-1 451 (500-1)		1540-1½ 551 (600-1½)	1680-2¼ 691 (700-2¼)

EC-3, 10 SEP 2020 to 05 NOV 2020

APP CRS	Rwy ldg	3099
187°	TDZE	1102
	Apt Elev	1102

RNAV (GPS) RWY 19
SOLON SPRINGS MUNI (OLG)

RNP APCH.

Straight-in Rwy 19 NA at night, Circling Rwy 19 NA at night.
Rwy 19 helicopter visibility reduction below 1 SM NA.

MISSED APPROACH: Climbing right turn to 2800 direct HEBON WP and hold.

AWOS-3	DULUTH APP CON	CTAF
119.6	125.45 233.7	122.9 L

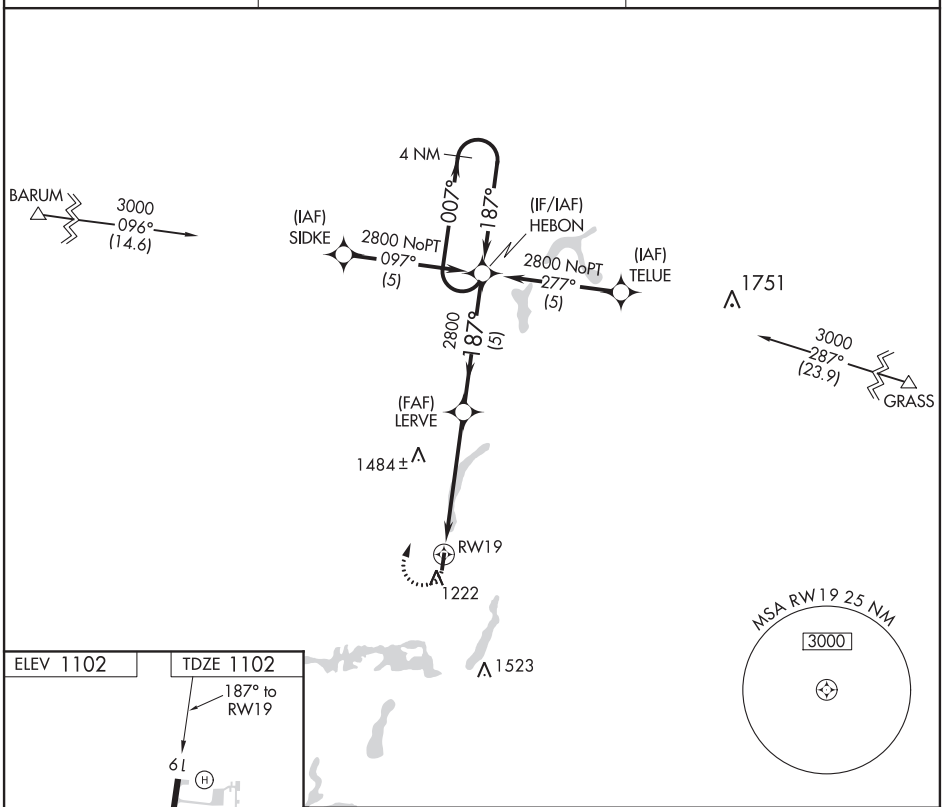

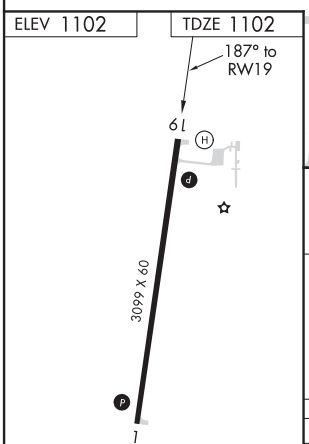

MIRL Rwy 1-19 L
REIL Rwys 1 and 19 L

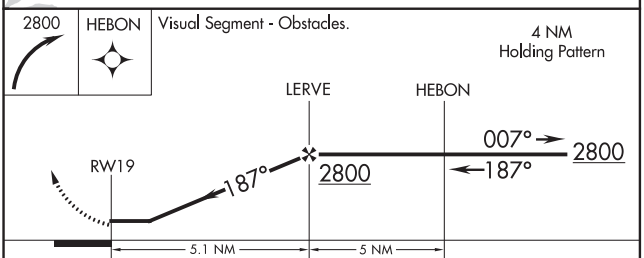

CATEGORY	A	B	C	D
LNAV MDA	1800-1 698 (700-1)		1800-2 698 (700-2)	NA
C CIRCLING	1800-1 698 (700-1)		1800-2 698 (700-2)	NA

EC-3, 10 SEP 2020 to 05 NOV 2020

EC-3, 10 SEP 2020 to 05 NOV 2020

SPARTA, ILLINOIS | AL-5821 (FAA) | 19115

RNAV (GPS) RWY 18

SPARTA COMMUNITY-HUNTER FIELD (SAR)

WAAS CH 93630 W18A	APP CRS 179°	Rwy ldg 4002 TDZE 538 Apt Elev 538

NA

Baro-VNAV NA when using Scott AFB/Midamerica altimeter setting. For uncompensated Baro-VNAV systems, LNAV/VNAV NA below -16°C (4°F) or above 54°C (130°F). DME/DME RNP-0.3 NA. Helicopter visibility reduction below ¾ SM NA. When local altimeter setting not received, use Scott AFB/Midamerica altimeter setting and increase all DA 68 feet and all MDA 80 feet, increase LNAV and circling Cat C/D visibility ¼ mile. Circling NA to Rwy 9/27.

MISSED APPROACH: Climb to 1200 then climbing left turn to 2200 direct TOSSO and hold.

AWOS-3	ST. LOUIS APP CON	UNICOM
118.375	125.2 281.5	123.075 (CTAF) L

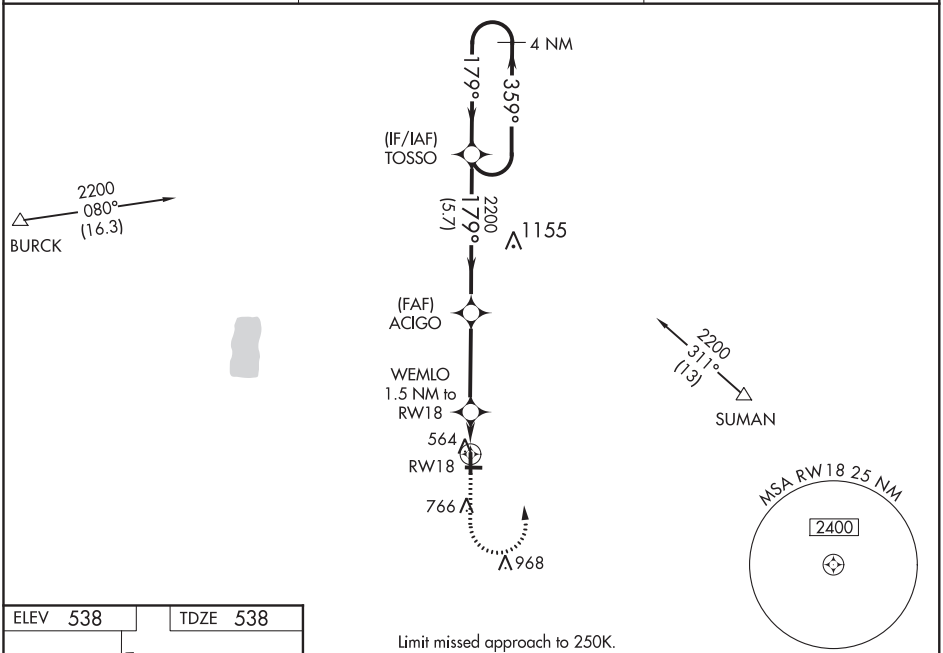

Limit missed approach to 250K.

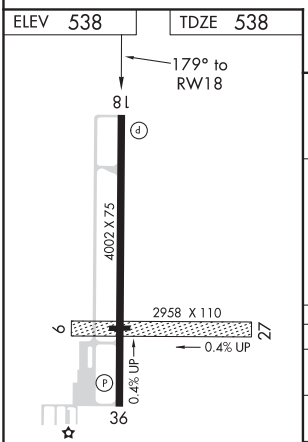

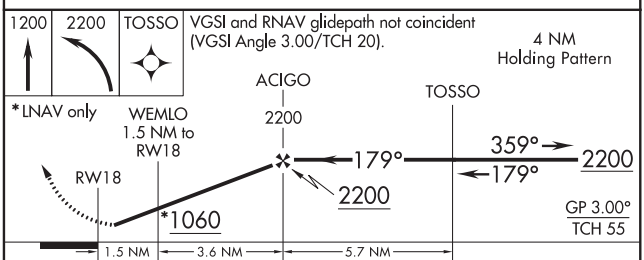

CATEGORY	A	B	C	D
LPV DA	788-1 250 (300-1)			
LNAV/VNAV DA	788-1 250 (300-1)			
LNAV MDA	880-1 342 (400-1)			
CIRCLING	980-1 442 (500-1)	1140-1 602 (700-1)	1140-1¾ 602 (700-1¾)	1140-2 602 (700-2)

EC-3, 10 SEP 2020 to 05 NOV 2020

EC-3, 10 SEP 2020 to 05 NOV 2020

APP CRS	Rwy ldg	4002
359°	TDZE	533
	Apt Elev	538

RNAV (GPS) RWY 36
SPARTA COMMUNITY-HUNTER FIELD (SAR)

DME/DME RNP-0.3 NA. If local altimeter setting not received, use Scott AFB/Midamerica altimeter setting and increase all MDAs 80 feet. Helicopter visibility reduction below ¾ SM NA. Circling NA to Rwy 9/27. VDP NA when using Scott AFB/Midamerica altimeter setting.

MISSED APPROACH: Climbing right turn to 2200 direct HOKDO and hold.

AWOS-3	ST. LOUIS APP CON	UNICOM
118.375	125.2 281.5	123.075 (CTAF) L

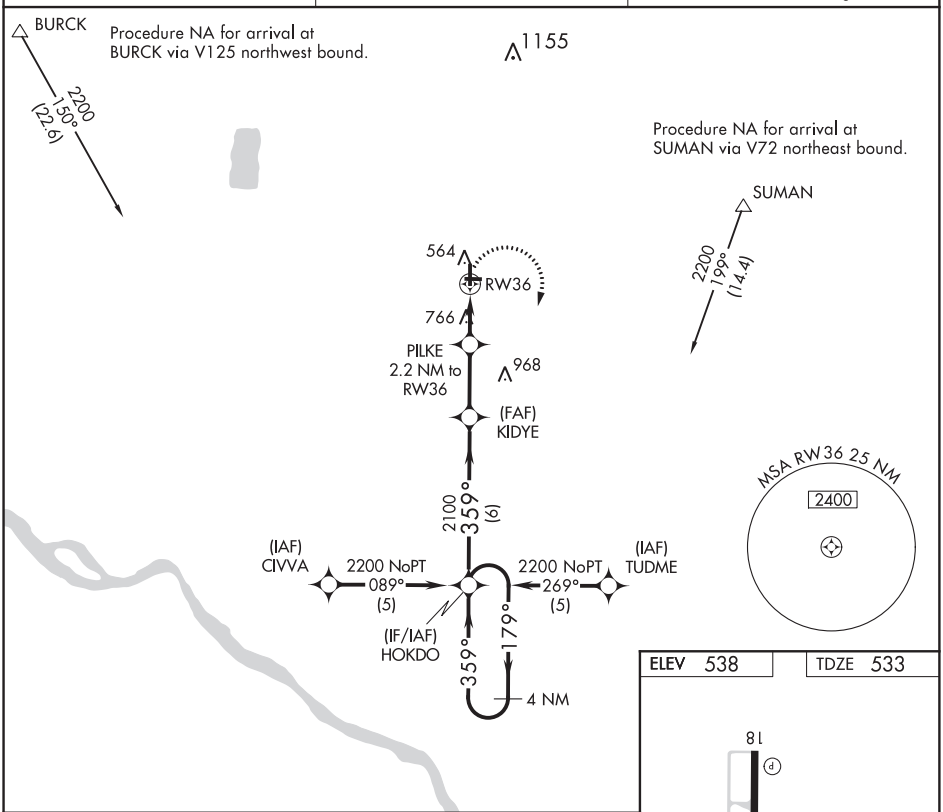

ELEV 538	TDZE 533

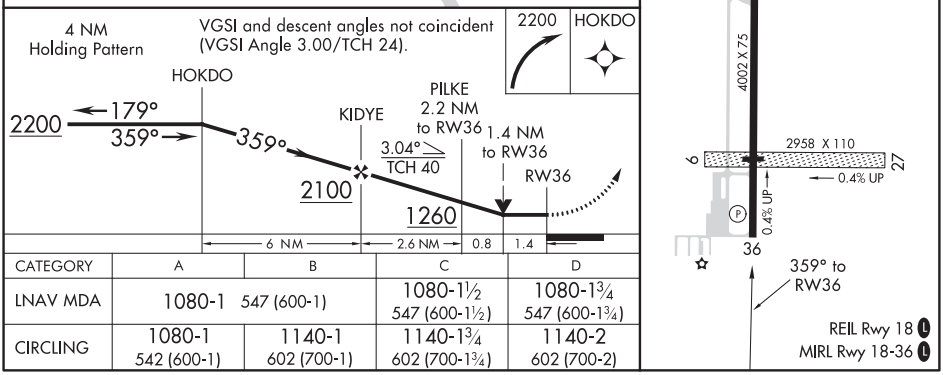

CATEGORY	A	B	C	D
LNAV MDA	1080-1 547 (600-1)		1080-1½ 547 (600-1½)	1080-1¾ 547 (600-1¾)
CIRCLING	1080-1 542 (600-1)	1140-1 602 (700-1)	1140-1¾ 602 (700-1¾)	1140-2 602 (700-2)

EC-3, 10 SEP 2020 to 05 NOV 2020
EC-3, 10 SEP 2020 to 05 NOV 2020

SPARTA, WISCONSIN | AL-6902 (FAA) | 19283

WAAS CH 65721 W11A	APP CRS 112°	Rwy ldg 4697 TDZE 829 Apt Elev 838

RNAV (GPS) RWY 11
SPARTA/FORT MC COY (CMY)

Circling to Rwy 19 NA at night. Baro-VNAV NA when using La Crosse altimeter setting. For uncompensated Baro-VNAV systems, LNAV/VNAV NA below -16°C (4°F) or above 38°C (100°F). DME/DME RNP-0.3 NA. Visibility reduction by helicopters NA. VDP NA with La Crosse altimeter setting. When local altimeter setting not received, use La Crosse altimeter setting and increase all DA 79 feet and all MDA 80 feet; increase LPV and LNAV/VNAV all Cats and LNAV and Circling Cats C/D visibility ¼ mile. Procedure not authorized when R-6901B active.

-33°C

MISSED APPROACH: Climb to 1700 then climbing right turn to 4000 direct FAPKO and hold.

AWOS-3	VOLK APP CON ★	SPARTA/MC COY TOWER ★	GND CON	CTAF
119.775	135.25 244.875	124.6 241.0	123.1	124.6 L

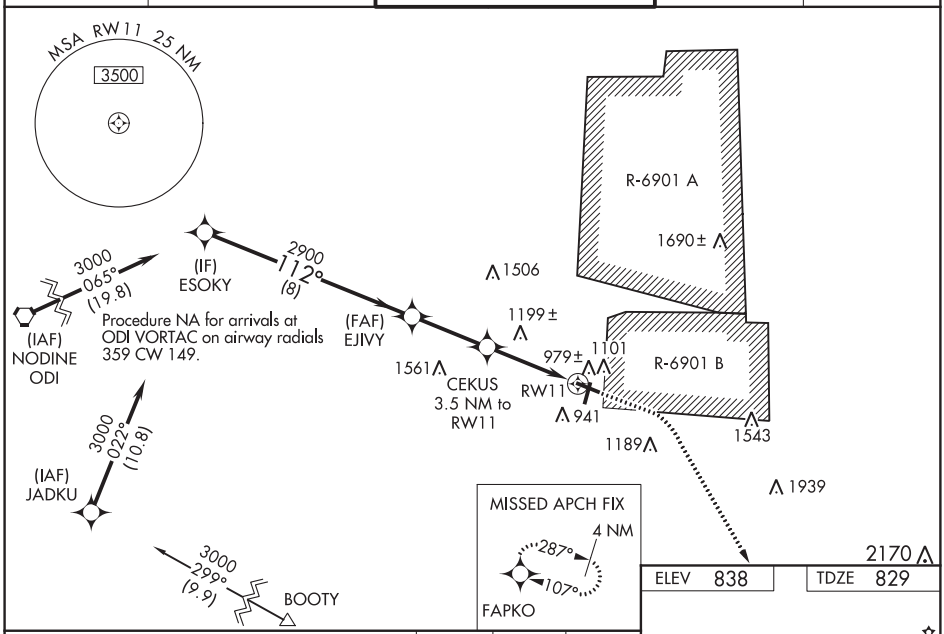

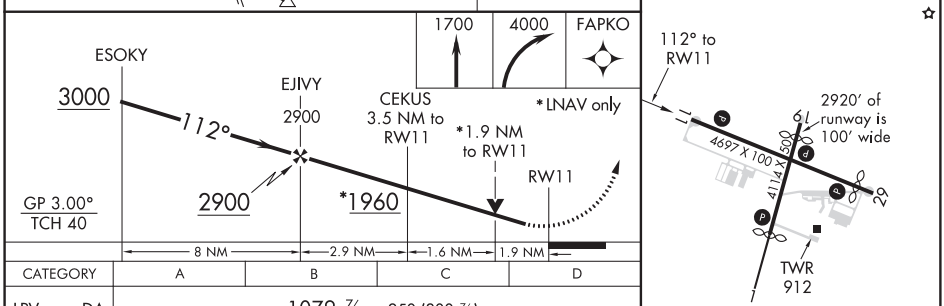

CATEGORY	A	B	C	D
LPV DA	1079-⅞ 250 (300-⅞)			
LNAV/VNAV DA	1190-1¼ 361 (400-1¼)			
LNAV MDA	1460-1 631 (700-1)		1460-1¾ 631 (700-1¾)	
CIRCLING	1520-1 682 (700-1)	1540-1 702 (800-1)	1580-2¼ 742 (800-2¼)	1620-2½ 782 (800-2½)

REIL Rwys 11 and 29 L
MIRL Rwys 1-19 and 11-29 L

EC-3, 10 SEP 2020 to 05 NOV 2020

EC-3, 10 SEP 2020 to 05 NOV 2020

WAAS CH 56318 W29A	APP CRS 292°	Rwy ldg 4265 TDZE 831 Apt Elev 838

RNAV (GPS) RWY 29
SPARTA/FORT MC COY (CMY)

Circling to Rwy 19 NA at night. For uncompensated Baro-VNAV systems, LNAV/VNAV NA below -16°C (4°F) or above 38°C (100°F). DME/DME RNP-0.3 NA. Helicopter visibility reduction below 1 SM not authorized. Baro-VNAV and VDP NA when using La Crosse altimeter setting. When local altimeter setting not received, use La Crosse altimeter setting and increase all DA 79 feet and all MDA 80 feet; increase LPV all Cats visibility ⅜ mile, and LNAV/VNAV all Cats and LNAV and Circling Cats C/D visibility ¼ mile. Procedure not authorized when R-6901B is active.

-33°C

MISSED APPROACH: Climb to 4000 direct ESOKY and hold.

AWOS-3	VOLK APP CON ★	SPARTA/MC COY TOWER ★	GND CON	CTAF
119.775	135.25 244.875	124.6 241.0	123.1	124.6 L

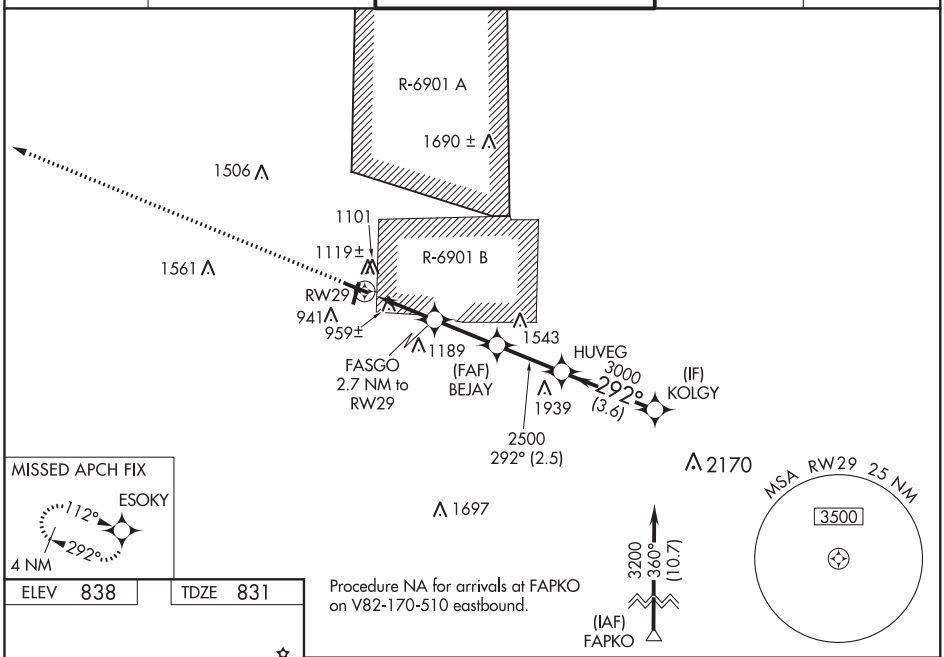

Procedure NA for arrivals at FAPKO on V82-170-510 eastbound.

ELEV 838	TDZE 831

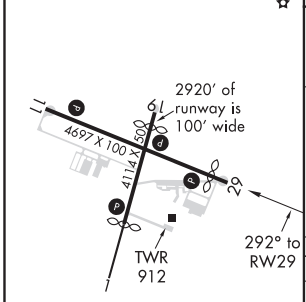

REIL Rwys 11 and 29 L
MIRL Rwys 1-19 and 11-29 L

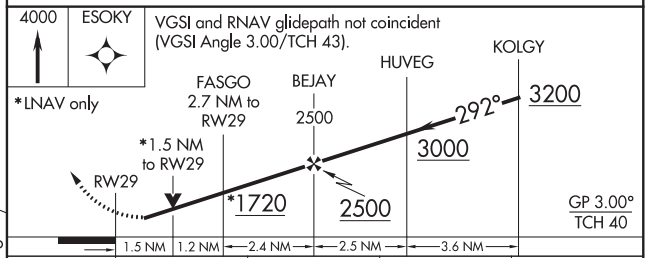

CATEGORY	A	B	C	D
LPV DA	1107-⅞ 276 (300-⅞)			
LNAV/VNAV DA	1263-1½ 432 (500-1½)			
LNAV MDA	1320-1 489 (500-1)		1320-1⅜ 489 (500-1⅜)	
CIRCLING	1520-1 682 (700-1)	1540-1 702 (800-1)	1580-2¼ 742 (800-2¼)	1620-2½ 782 (800-2½)

EC-3, 10 SEP 2020 to 05 NOV 2020
EC-3, 10 SEP 2020 to 05 NOV 2020

SPARTA, WISCONSIN | AL-6902 (FAA) | 19283

NDB RWY 29
SPARTA/FORT MC COY (CMY)

NDB CMY	APP CRS	Rwy ldg	4265
412	287°	TDZE	831
		Apt Elev	838

Circling to Rwy 19 NA at night. When local altimeter setting not received, use La Crosse altimeter setting and increase all MDA 80 feet and visibility S-29 Cat B ¼ mile and Cat C ½ mile, Circling Cat B and C ¼ mile. Helicopter visibility reduction below 1 SM not authorized.

-33°C

MISSED APPROACH: Climb to 2100 then climbing left turn to 3200 direct CMY NDB and hold.

AWOS-3	VOLK APP CON ★	SPARTA/MC COY TOWER ★	GND CON	CTAF
119.775	135.25 244.875	124.6 241.0	123.1	124.6 L

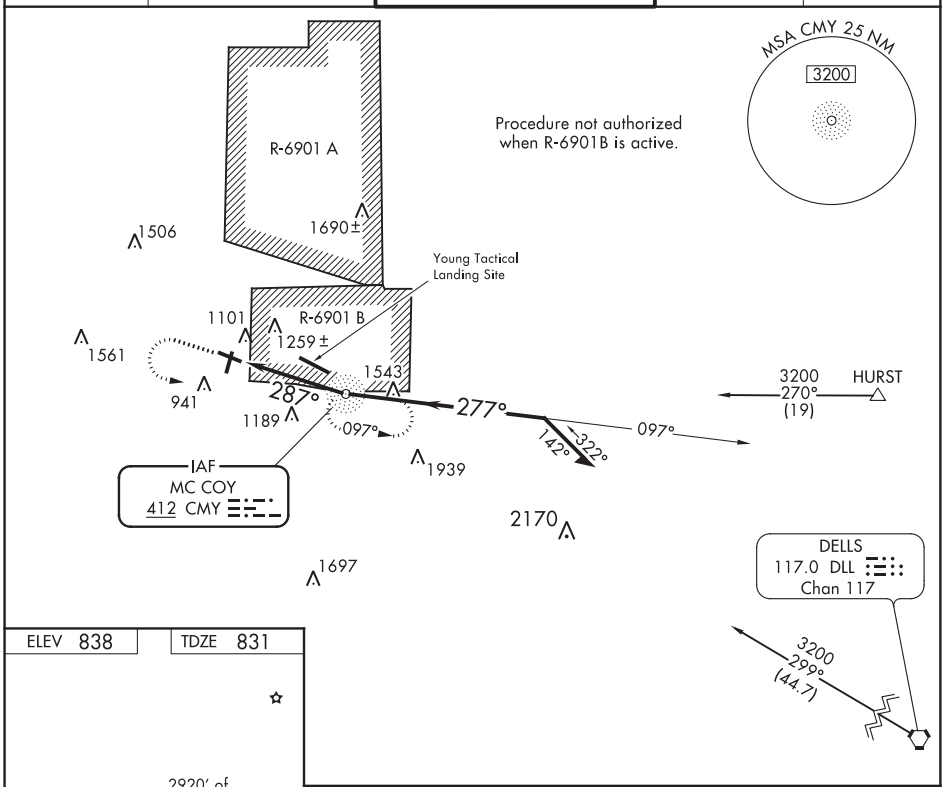

ELEV 838 | TDZE 831

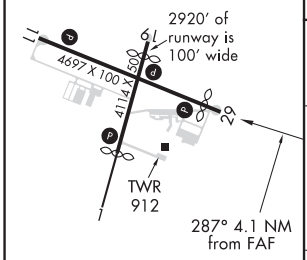

REIL Rwys 11 and 29 L
MIRL Rwys 1-19 and 11-29 L

FAF to MAP 4.1 NM					
Knots	60	90	120	150	180
Min:Sec	4:06	2:44	2:03	1:38	1:22

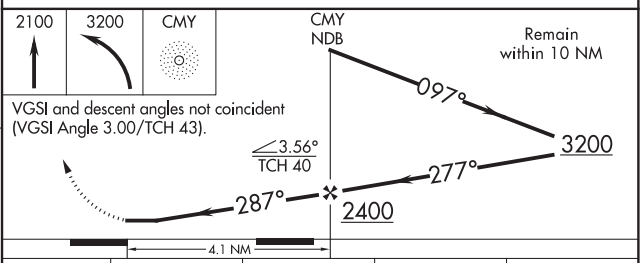

VGSI and descent angles not coincident (VGSI Angle 3.00/TCH 43).

CATEGORY	A	B	C	D
S-29	1560-1	729 (800-1)	1560-2 729 (800-2)	NA
CIRCLING	1560-1	722 (800-1)	1580-2¼ 742 (800-2¼)	NA

EC-3, 10 SEP 2020 to 05 NOV 2020

EC-3, 10 SEP 2020 to 05 NOV 2020

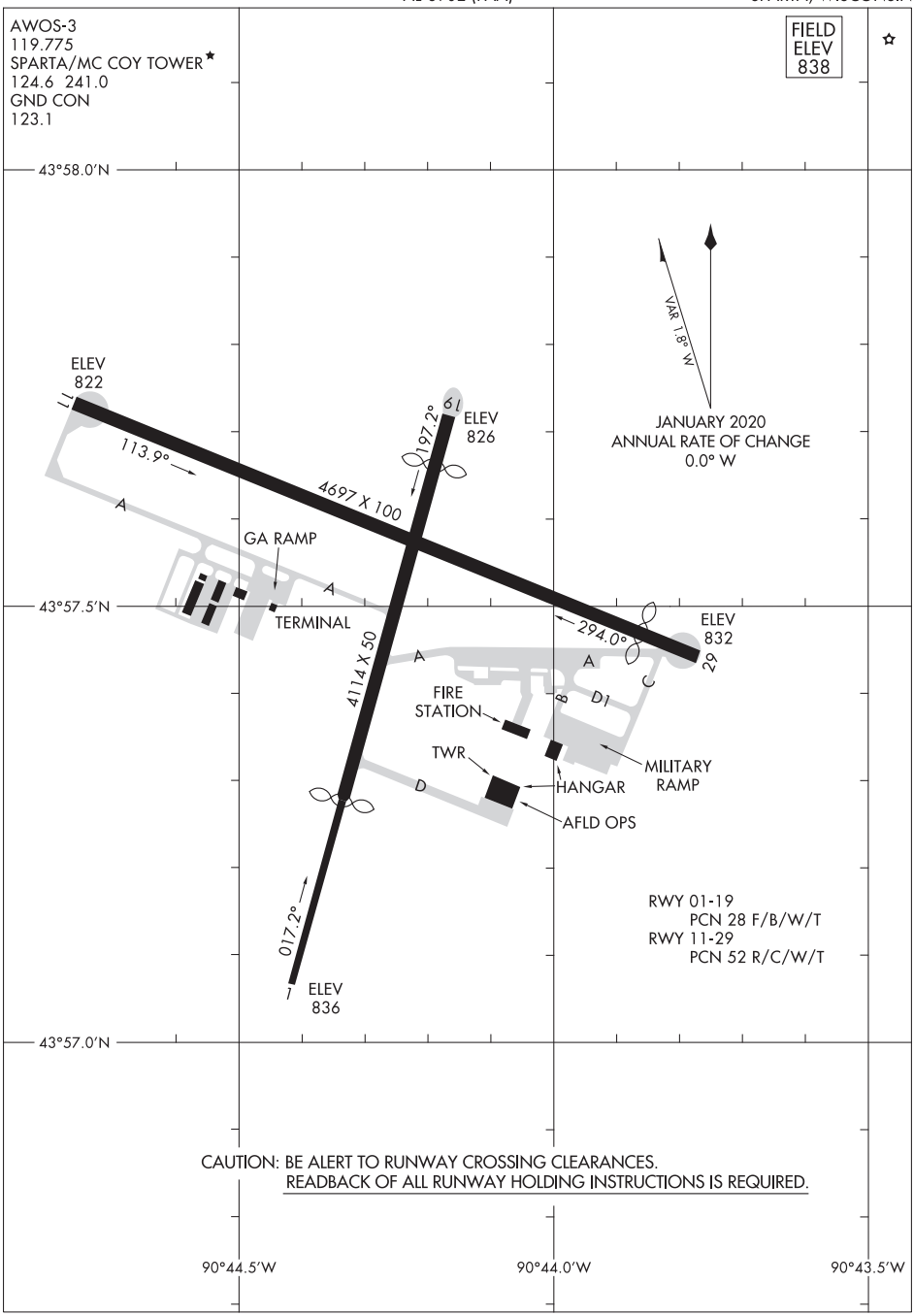

EC-3, 10 SEP 2020 to 05 NOV 2020

EC-3, 10 SEP 2020 to 05 NOV 2020

SPRINGFIELD, ILLINOIS AL-518 (FAA) 20142

ILS or LOC RWY 4
ABRAHAM LINCOLN CAPITAL (SPI)

LOC I-SPI	APP CRS	Rwy ldg	7927
109.5	043°	TDZE	592
		Apt Elev	598

ADF Required.

ASR: When local altimeter setting not received, use Lincoln altimeter setting and increase all DA 57 feet, all MDA 60 feet, increase S-LOC and Circling Cat C/D visibility ¼ mile. For inop ALS when using Lincoln altimeter setting, increase S-LOC 4 Cats C and D visibility to 1⅜ SM. *RVR 1800 authorized with use of FD or AP or HUD to DA (NA when using Lincoln altimeter setting).

MALSR

MISSED APPROACH: Climb to 1500 then climbing left turn to 2300 direct HUSKK LOM and hold.

ATIS	SPRINGFIELD APP CON ★	SPRINGFIELD TOWER ★	GND CON	CLNC DEL	UNICOM
127.65 270.1	126.15 323.0	121.3 (CTAF) L 257.8	121.9 348.6	121.7	122.95

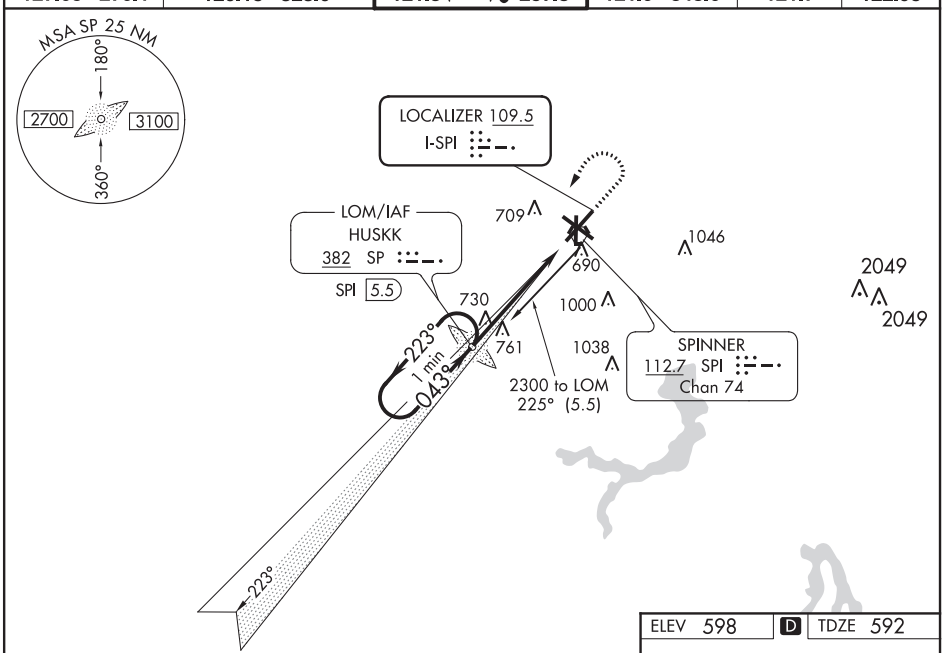

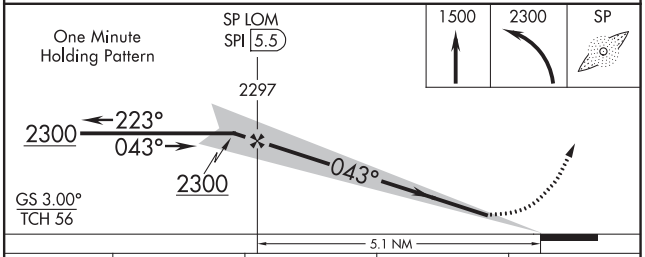

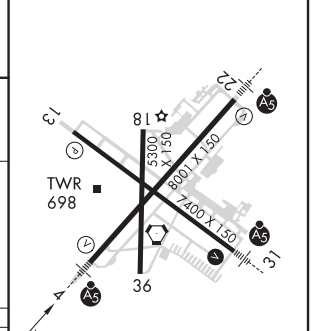

MIRL Rwy 18-36
REIL Rwy 13 L
HIRL Rwys 4-22 and 13-31 L

CATEGORY	A	B	C	D
S-ILS 4	*792/24 200 (200-½)			
S-LOC 4	1020/24 428 (500-½)		1020/40 428 (500-¾)	
C CIRCLING	1040-1 442 (500-1)	1100-1 502 (600-1)	1360-2¼ 762 (800-2¼)	1380-2½ 782 (800-2½)

FAF to MAP 5.1 NM

Knots	60	90	120	150	180
Min:Sec	5:06	3:24	2:33	2:02	1:42

EC-3, 10 SEP 2020 to 05 NOV 2020
EC-3, 10 SEP 2020 to 05 NOV 2020

LOC I-LQY	APP CRS	Rwy ldg	8001
111.7	223°	TDZE	598
		Apt Elev	598

ILS or LOC RWY 22
ABRAHAM LINCOLN CAPITAL (SPI)

ADF or RADAR required for procedure entry, DME required.

T
A ASR

MALSR A9

MISSED APPROACH: Climb to 1500 then climbing right turn to 2700 on SPI VORTAC R-235 to CUBVO/SPI 12 DME and hold.

ATIS	SPRINGFIELD APP CON ★	SPRINGFIELD TOWER ★	GND CON	CLNC DEL	UNICOM
127.65 270.1	126.15 323.0	121.3 (CTAF) L 257.8	121.9 348.6	121.7	122.95

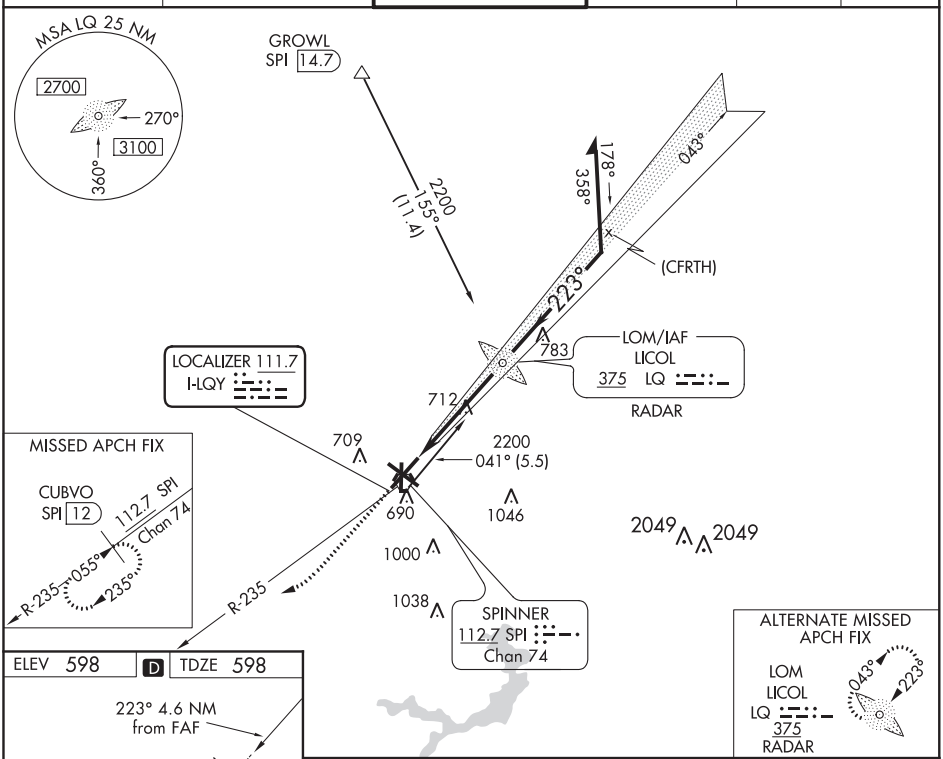

ELEV 598 D TDZE 598

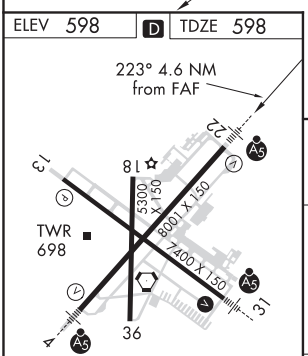

MIRL Rwy 18-36
REIL Rwy 13 L
HIRL Rwys 4-22 and 13-31 L

FAF to MAP 4.6 NM					
Knots	60	90	120	150	180
Min:Sec	4:36	3:04	2:18	1:50	1:32

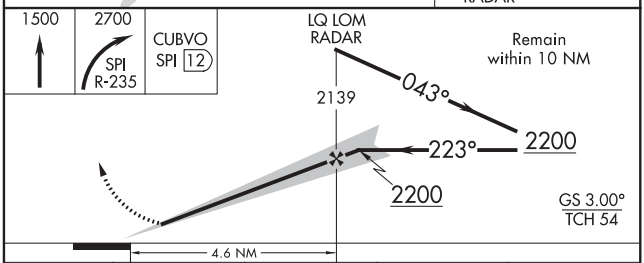

CATEGORY	A	B	C	D
S-ILS 22	798-½ 200 (200-½)			
S-LOC 22	980-½ 382 (400-½)		980-⅝ 382 (400-⅝)	
C CIRCLING	1040-1 442 (500-1)	1100-1 502 (600-1)	1360-2¼ 762 (800-2¼)	1380-2½ 782 (800-2½)

EC-3, 10 SEP 2020 to 05 NOV 2020
EC-3, 10 SEP 2020 to 05 NOV 2020

SPRINGFIELD, ILLINOIS — AL-518 (FAA) — 20142

ILS or LOC RWY 31
ABRAHAM LINCOLN CAPITAL (SPI)

LOC I-CJF	APP CRS	Rwy ldg	7000
110.15	308°	TDZE	590
		Apt Elev	597

T ADF or DME REQUIRED.
A NA If local altimeter setting not received use Logan County altimeter setting and increase all DAs/MDAs 60 feet.
ASR For inop MALSR, increase S-ILS-31 Cat E visibility to ¾ and S-LOC-31 Cat E visibility to 2¼.
Autopilot coupled approach NA below 850.

MALSR

MISSED APPROACH: Climb to 1700 then climbing left turn to 3100 direct CALDE LOM and hold. (DME equipped aircraft climb to 1700, then climbing left turn to 3200 via SPI R-272 to GINIA INT/SPI 19.7 DME and hold.)

ATIS	SPRINGFIELD APP CON ★	SPRINGFIELD TOWER ★	GND CON	CLNC DEL	UNICOM
127.65 270.1	126.15 323.0	121.3 (CTAF) L 257.8	121.9 348.6	121.7	122.95

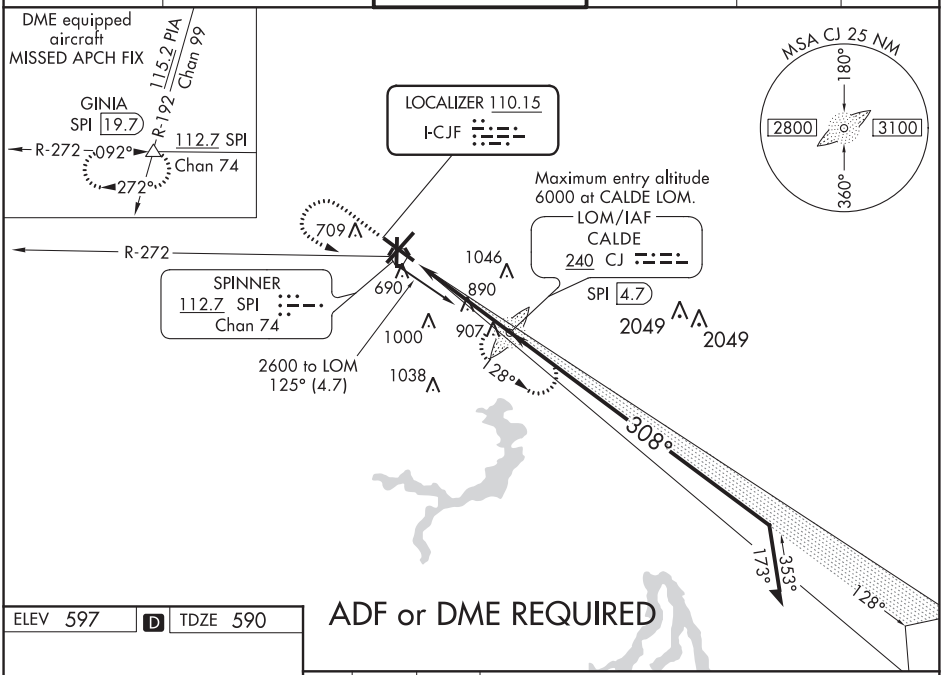

ELEV 597 | D | TDZE 590

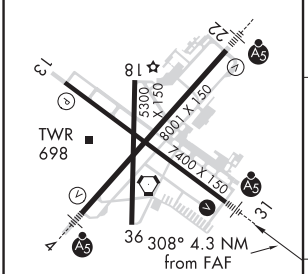

MIRL Rwy 18-36
REIL Rwy 13 L
HIRL Rwys 4-22 and 13-31 L

FAF to MAP 4.3 NM					
Knots	60	90	120	150	180
Min:Sec	4:18	2:52	2:09	1:43	1:26

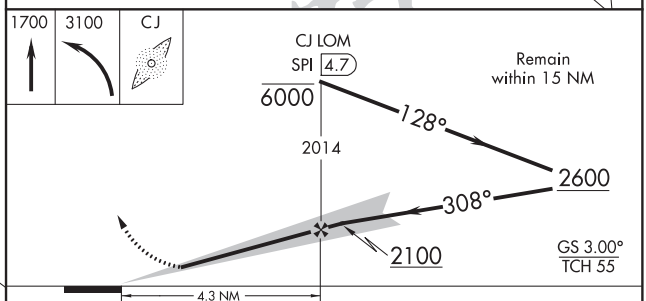

CATEGORY	A	B	C	D	E
S-ILS 31	790-½ 200 (200-½)				
S-LOC 31	1200-½ 610 (700-½)		1200-1¼ 610 (700-1¼)	1200-1½ 610 (700-1½)	1200-1¾ 610 (700-1¾)
CIRCLING	1200-1 603 (700-1)		1200-1¾ 603 (700-1¾)	1200-2 603 (700-2)	1380-2¾ 783 (800-2¾)

EC-3, 10 SEP 2020 to 05 NOV 2020

EC-3, 10 SEP 2020 to 05 NOV 2020

WAAS CH 70309 W04A	APP CRS 043°	Rwy ldg 7927 TDZE 592 Apt Elev 598

RNAV (GPS) RWY 4
ABRAHAM LINCOLN CAPITAL (SPI)

ASR: DME/DME RNP-0.3 NA. For uncompensated Baro-VNAV systems LNAV/VNAV NA below -16°C (4°F) and above 47°C (116°F). When local altimeter setting not received, use Lincoln altimeter setting: increase all DA 57 feet and MDA 60 feet, increase Circling Cat C and D visibility ¼ SM. Baro-VNAV and VDP NA when using Lincoln altimeter setting. For inoperative MALSR increase LPV all Cats visibility to RVR 5000.

MALSR A5

MISSED APPROACH: Climb to 2600 direct REYCO and hold.

ATIS	SPRINGFIELD APP CON ★	SPRINGFIELD TOWER ★	GND CON	CLNC DEL	UNICOM
127.65 270.1	126.15 323.0	121.3 (CTAF) L 257.8	121.9 348.6	121.7	122.95

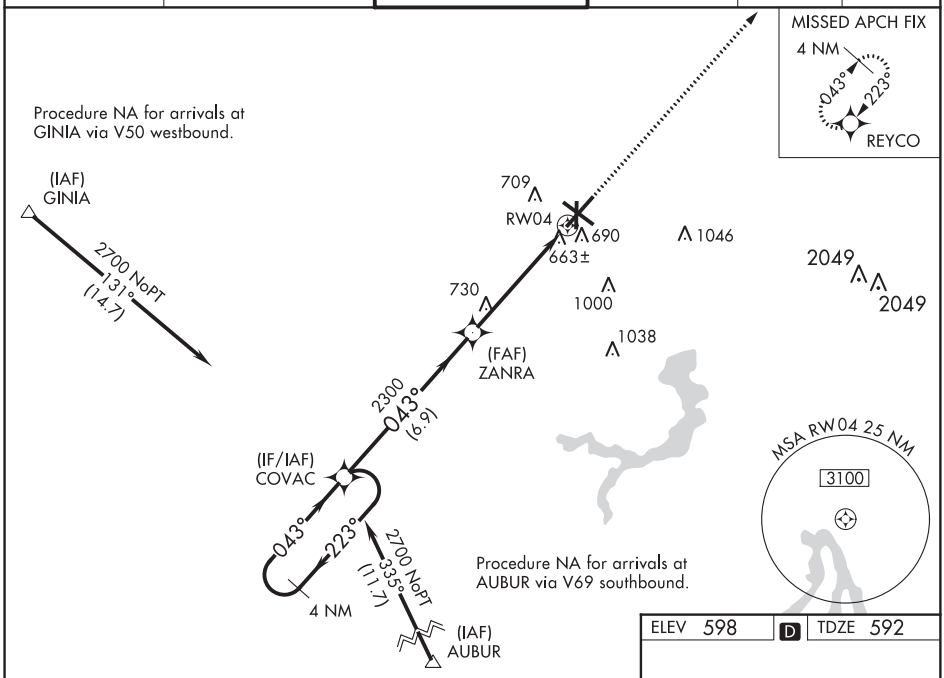

ELEV 598	D	TDZE 592

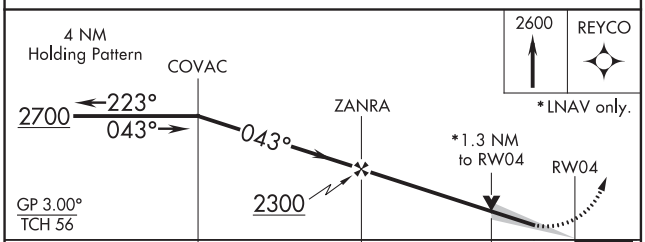

CATEGORY	A	B	C	D
LPV DA	854/24 262 (300-½)			
LNAV/VNAV DA	931/40 339 (400-¾)			
LNAV MDA	1060/24 468 (500-½)		1060/50 468 (500-1)	
C CIRCLING	1060-1 462 (500-1)	1100-1 502 (600-1)	1360-2¼ 762 (800-2¼)	1380-2½ 782 (800-2½)

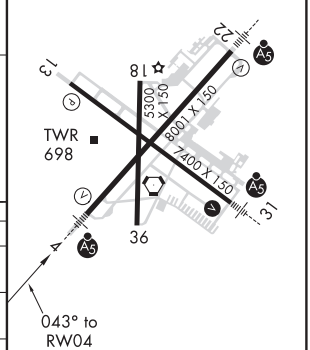

MIRL Rwy 18-36
REIL Rwy 13 L
HIRL Rwys 4-22 and 13-31 L

EC-3, 10 SEP 2020 to 05 NOV 2020

EC-3, 10 SEP 2020 to 05 NOV 2020

SPRINGFIELD, ILLINOIS AL-518 (FAA) 20226

WAAS CH 99616 W13A	APP CRS 128°	Rwy ldg 7217 TDZE 592 Apt Elev 598

RNAV (GPS) RWY 13
ABRAHAM LINCOLN CAPITAL (SPI)

T A ASR For uncompensated Baro-VNAV systems, LNAV/VNAV NA below -16°C (4°F) or above 47°C (116°F). DME/DME RNP-0.3 NA. Visibility reduction by helicopters NA. When local altimeter setting not received, use Lincoln altimeter setting: increase all DA 57 feet and MDA 60 feet, increase LPV and LNAV/VNAV all Cats visibility ¼ SM, and increase LNAV and Circling Cats C and D visibility ¼ SM. Baro-VNAV NA when using Lincoln altimeter setting. VDP NA when using Lincoln altimeter setting.

MISSED APPROACH: Climb to 3100 direct CONOX and hold.

ATIS	SPRINGFIELD APP CON ★	SPRINGFIELD TOWER ★	GND CON	CLNC DEL	UNICOM
127.65 270.1	126.15 323.0	121.3 (CTAF) L 257.8	121.9 348.6	121.7	122.95

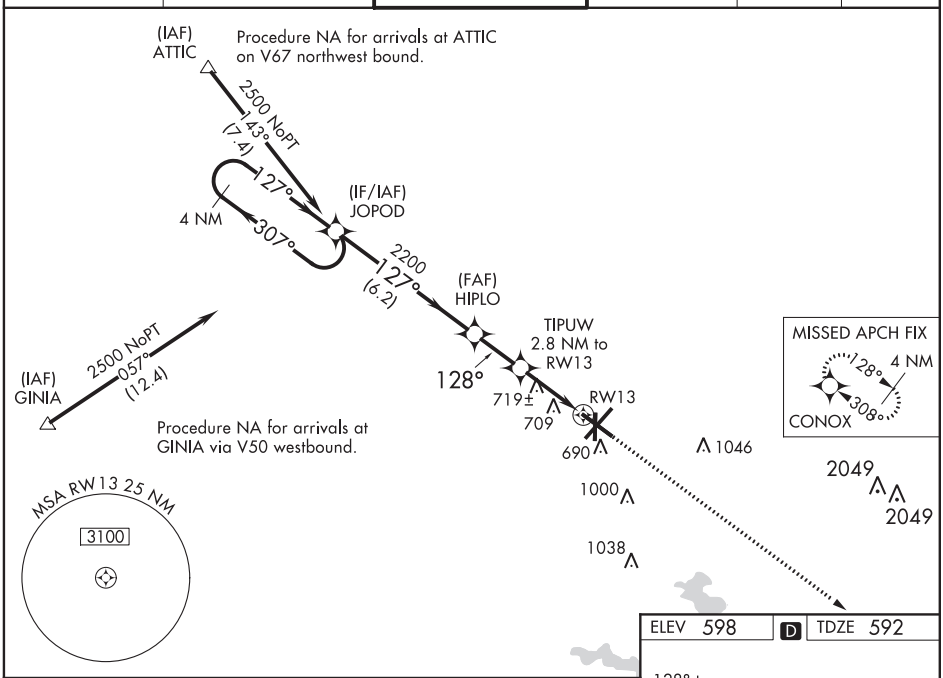

ELEV 598 D TDZE 592

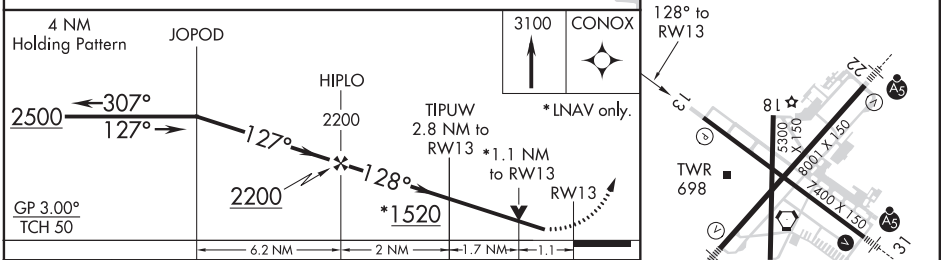

CATEGORY	A	B	C	D
LPV DA	875-1 283 (300-1)			
LNAV/VNAV DA	1011-1½ 419 (500-1½)			
LNAV MDA	980-1 388 (400-1)			980-1¼ 388 (400-1¼)
C CIRCLING	1040-1 442 (500-1)	1100-1 502 (600-1)	1360-2¼ 762 (800-2¼)	1380-2½ 782 (800-2½)

MIRL Rwy 18-36
REIL Rwy 13 L
HIRL Rwys 4-22 and 13-31 L

EC-3, 10 SEP 2020 to 05 NOV 2020

EC-3, 10 SEP 2020 to 05 NOV 2020

WAAS CH 81809 W22A	APP CRS 223°	Rwy ldg 8001 TDZE 598 Apt Elev 598

RNAV (GPS) RWY 22
ABRAHAM LINCOLN CAPITAL (SPI)

ASR: DME/DME RNP-0.3 NA. For uncompensated Baro-VNAV systems LNAV/VNAV NA below -16°C (4°F) and above 47°C (116°F). When local altimeter setting not received, use Lincoln altimeter setting and increase all DA 57 feet, all MDA 60 feet, and increase LNAV/VNAV all Cats, LNAV Cats C/D and Circling Cat C visibility ¼ mile. Baro-VNAV and VDP NA when using Lincoln altimeter setting. For inoperative MALSR, increase LPV all Cats visibility to 1 mile. For inoperative MALSR when using Lincoln altimeter setting increase LPV all Cats visibility to 1⅛, LNAV/VNAV all Cats visibility to 1¾, LNAV Cats C/D visibility to 1¼.

MALSR

MISSED APPROACH: Climb to 2700 direct COVAC and hold.

ATIS	SPRINGFIELD APP CON ★	SPRINGFIELD TOWER ★	GND CON	CLNC DEL	UNICOM
127.65 270.1	126.15 323.0	121.3 (CTAF) L 257.8	121.9 348.6	121.7	122.95

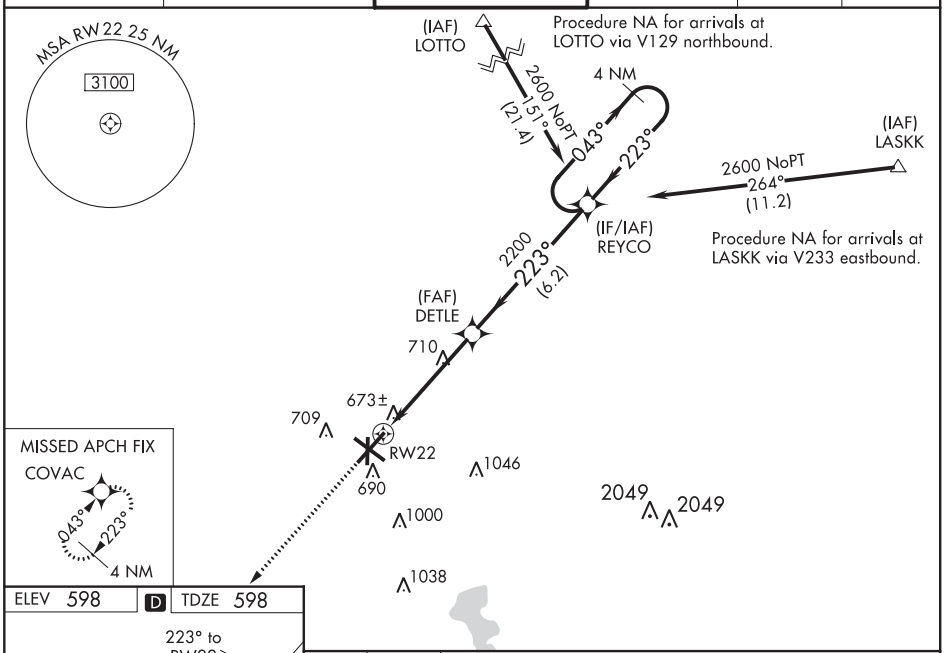

ELEV 598 D TDZE 598

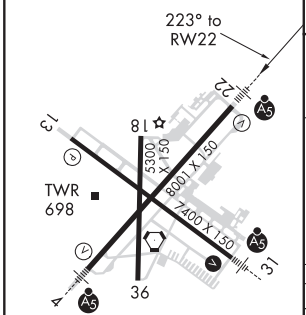

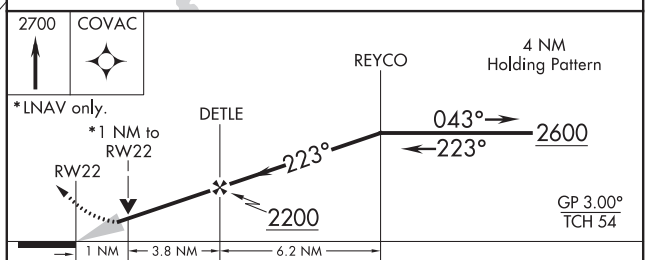

CATEGORY	A	B	C	D
LPV DA	884-½ 286 (300-½)			
LNAV/VNAV DA	1050-1 452 (500-1)			
LNAV MDA	960-½ 382 (400-½)		960-⅝ 382 (400-⅝)	
C CIRCLING	1040-1¼ 442 (500-1¼)	1100-1¼ 502 (600-1¼)	1360-2¼ 762 (800-2¼)	1380-2½ 782 (800-2½)

MIRL Rwy 18-36
REIL Rwy 13 L
HIRL Rwys 4-22 and 13-31 L

EC-3, 10 SEP 2020 to 05 NOV 2020

EC-3, 10 SEP 2020 to 05 NOV 2020

SPRINGFIELD, ILLINOIS AL-518 (FAA) 20226

RNAV (GPS) RWY 31
ABRAHAM LINCOLN CAPITAL (SPI)

WAAS CH 90124 W31A	APP CRS 308°	Rwy ldg 7000 TDZE 590 Apt Elev 597

DME/DME RNP-0.3 NA. Baro-VNAV NA below -16°C (4°F). When local altimeter setting not received, use Lincoln altimeter setting: increase all DA 57 feet and MDA 60 feet, increase Circling Cat C and D visibility ¼ SM. VDP and Baro-VNAV NA when using Logan County altimeter setting. For inoperative MALSR, increase LPV visibility to ¾ all Cats, increase LNAV/VNAV Cat D visibility to 1.

T A ASR

MALSR A5

MISSED APPROACH: Climb to 2500 direct JOPOD and hold.

ATIS	SPRINGFIELD APP CON ★	SPRINGFIELD TOWER ★	GND CON	CLNC DEL	UNICOM
127.65 270.1	126.15 323.0	121.3 (CTAF) L 257.8	121.9 348.6	121.7	122.95

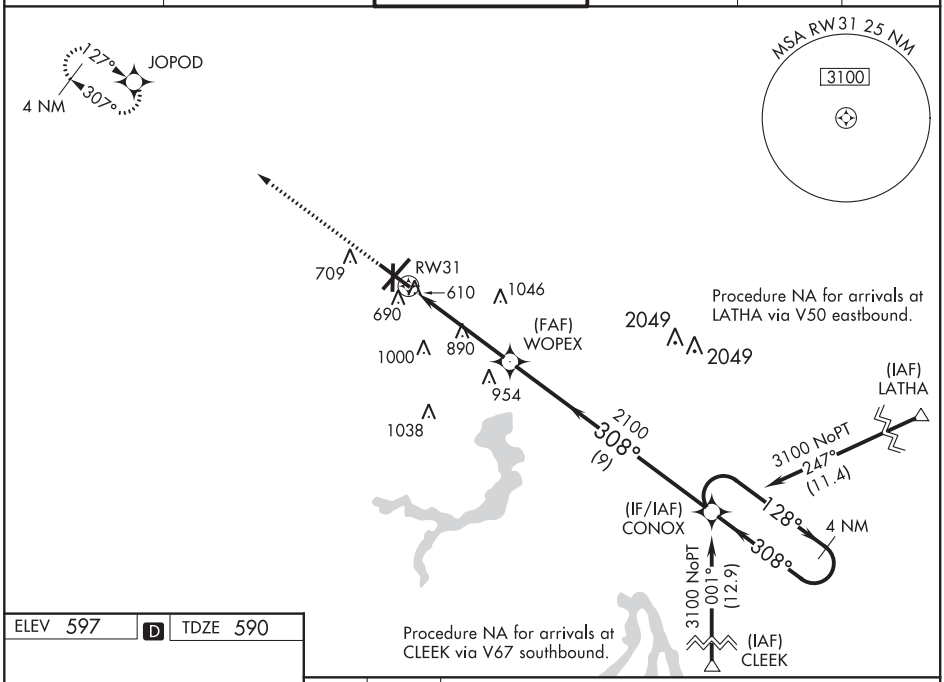

ELEV 597 D TDZE 590

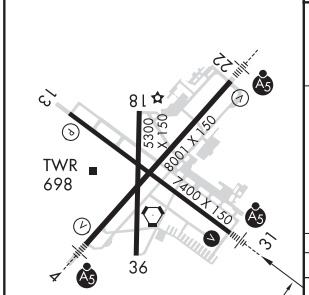

MIRL Rwy 18-36
REIL Rwy 13 L
HIRL Rwys 4-22 and 13-31 L

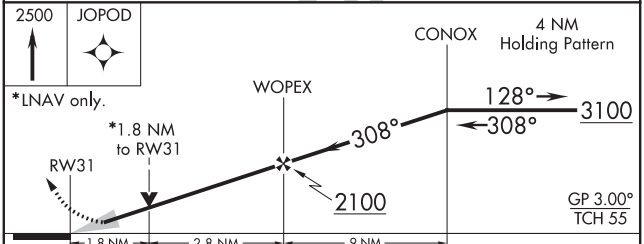

CATEGORY		A	B	C	D
LPV	DA	840-½ 250 (300-½)			
LNAV/VNAV	DA	865-½ 275 (300-½)			865-¾ 275 (300-¾)
LNAV	MDA	1200-½ 610 (700-½)		1200-1¼ 610 (700-1¼)	1200-1½ 610 (700-1½)
C CIRCLING		1200-1 603 (700-1)		1360-2¼ 762 (800-2¼)	1380-2½ 782 (800-2½)

EC-3, 10 SEP 2020 to 05 NOV 2020
EC-3, 10 SEP 2020 to 05 NOV 2020

VOR/DME RWY 13
ABRAHAM LINCOLN CAPITAL (SPI)

VORTAC SPI	APP CRS	Rwy ldg	7217
112.7	134°	TDZE	592
Chan 74		Apt Elev	598

T A ASR — Helicopter visibility reduction below ¾ SM NA. When local altimeter setting not received, use Lincoln altimeter setting: increase all MDA 60 feet and S-13 and Circling Cat C and D visibility ¼ SM. VDP NA when using Lincoln altimeter setting.

MISSED APPROACH: Climb to 1500 then climbing left turn to 3100 via SPI VORTAC R-116 to PUWGO/SPI 11.5 DME and hold.

ATIS	SPRINGFIELD APP CON ★	SPRINGFIELD TOWER ★	GND CON	CLNC DEL	UNICOM
127.65 270.1	126.15 323.0	121.3 (CTAF) L 257.8	121.9 348.6	121.7	122.95

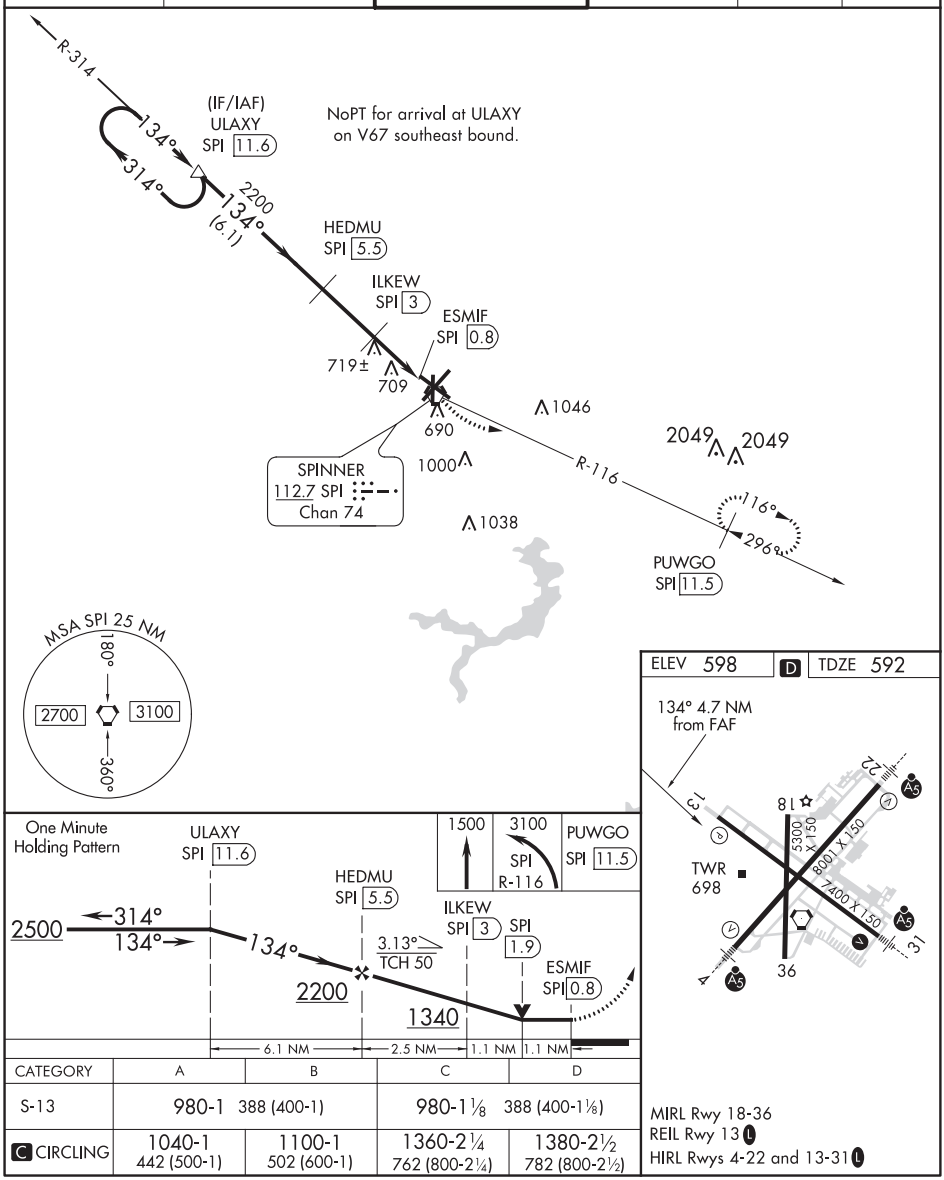

CATEGORY	A	B	C	D
S-13	980-1 388 (400-1)		980-1⅛ 388 (400-1⅛)	
C CIRCLING	1040-1 442 (500-1)	1100-1 502 (600-1)	1360-2¼ 762 (800-2¼)	1380-2½ 782 (800-2½)

MIRL Rwy 18-36
REIL Rwy 13 L
HIRL Rwys 4-22 and 13-31 L

EC-3, 10 SEP 2020 to 05 NOV 2020

EC-3, 10 SEP 2020 to 05 NOV 2020

SPRINGFIELD, ILLINOIS | AL-518 (FAA) | 20226

VOR/DME RWY 22
ABRAHAM LINCOLN CAPITAL (SPI)

VORTAC SPI	APP CRS	Rwy ldg	8001
112.7	216°	TDZE	598
Chan 74		Apt Elev	598

ASR: When local altimeter setting not received, use Lincoln altimeter setting: increase all MDA 60 feet and S-13 and Circling Cat C and D visibility ¼ SM. VDP NA when using Lincoln altimeter setting.

MALSR

MISSED APPROACH: Climb to 2200 via SPI R-216 then right turn direct SPI VORTAC and hold.

ATIS	SPRINGFIELD APP CON ★	SPRINGFIELD TOWER ★	GND CON	CLNC DEL	UNICOM
127.65 270.1	126.15 323.0	121.3 (CTAF) L 257.8	121.9 348.6	121.7	122.95

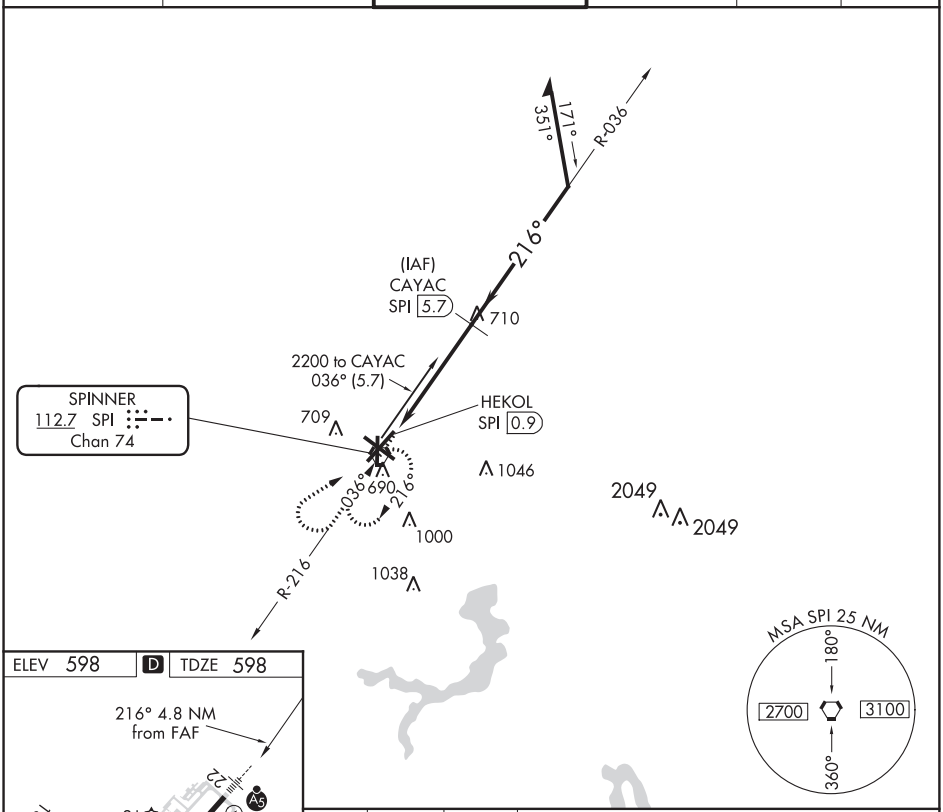

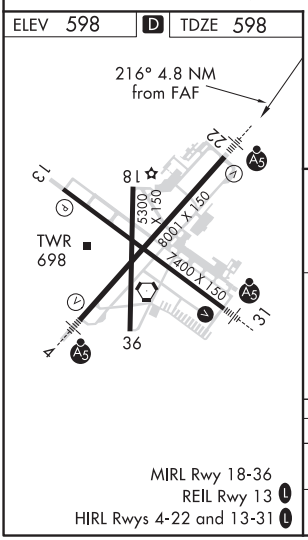

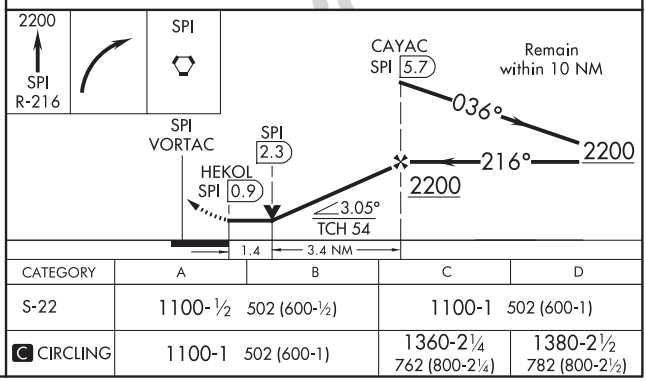

CATEGORY	A	B	C	D
S-22	1100-½ 502 (600-½)		1100-1 502 (600-1)	
C CIRCLING	1100-1 502 (600-1)		1360-2¼ 762 (800-2¼)	1380-2½ 782 (800-2½)

MIRL Rwy 18-36
REIL Rwy 13 L
HIRL Rwys 4-22 and 13-31 L

SPRINGFIELD, ILLINOIS
Orig-D 13AUG20

39°51′N-89°41′W

ABRAHAM LINCOLN CAPITAL (SPI)
VOR/DME RWY 22

EC-3, 10 SEP 2020 to 05 NOV 2020

EC-3, 10 SEP 2020 to 05 NOV 2020

VORTAC SPI	APP CRS	Rwy ldg	7000
112.7	296°	TDZE	590
Chan 74		Apt Elev	598

VOR/DME RWY 31
ABRAHAM LINCOLN CAPITAL (SPI)

ASR: When local altimeter setting not received, use Lincoln altimeter setting and increase all MDA 60 feet; increase S-31 Cat C/D visibility ⅛ mile and Circling Cat C/D visibility ¼ mile. For inoperative MALSR, increase S-31 Cat C/D visibility to 1¾ mile. When using Lincoln altimeter setting increase S-31 Cat C/D visibility to 1⅞ mile. VDP NA with Lincoln altimeter setting.

MALSR

MISSED APPROACH: Climb to 1500 then climbing right turn to 2500 on SPI VORTAC R-314 to ULAXY/SPI 11.6 DME and hold.

ATIS	SPRINGFIELD APP CON ★	SPRINGFIELD TOWER ★	GND CON	CLNC DEL	UNICOM
127.65 270.1	126.15 323.0	121.3 (CTAF) L 257.8	121.9 348.6	121.7	122.95

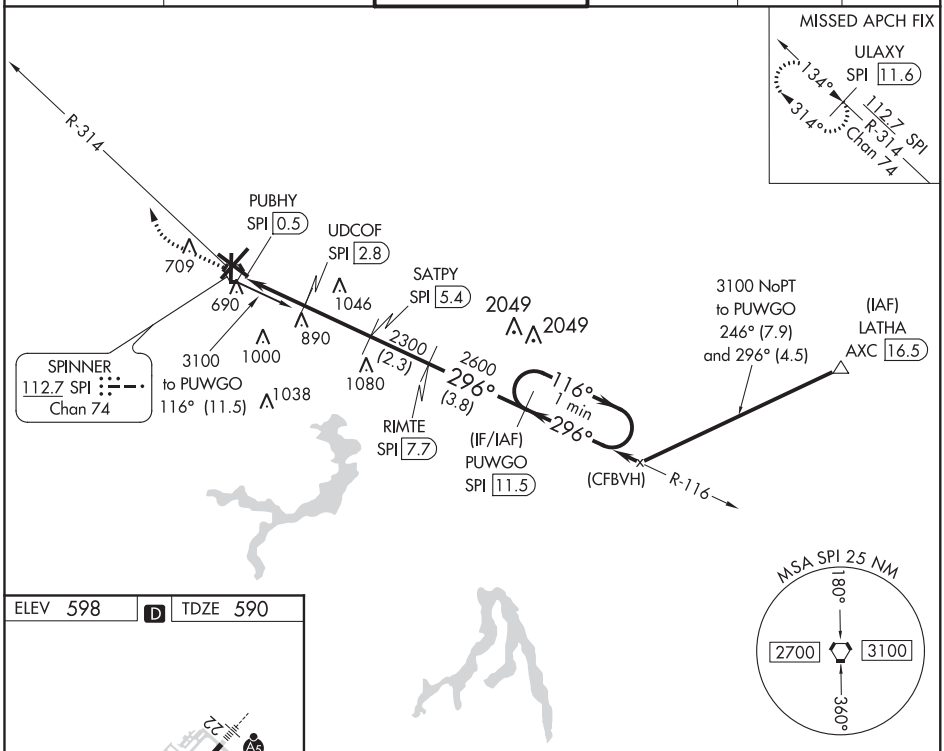

ELEV 598 D TDZE 590

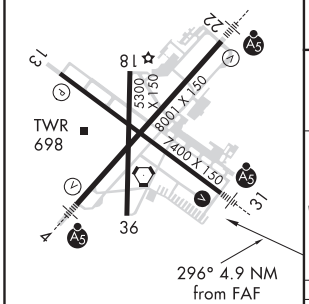

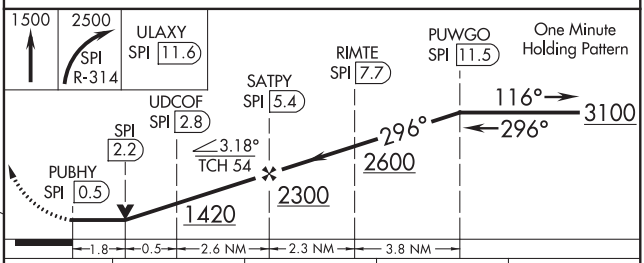

CATEGORY	A	B	C	D
S-31	1200-½ 610 (700-½)		1200-1⅜ 610 (700-1⅜)	
C CIRCLING	1200-1 602 (700-1)		1360-2¼ 762 (800-2¼)	1380-2½ 782 (800-2½)

MIRL Rwy 18-36
REIL Rwy 13 L
HIRL Rwys 4-22 and 13-31 L

EC-3, 10 SEP 2020 to 05 NOV 2020

EC-3, 10 SEP 2020 to 05 NOV 2020

SPRINGFIELD, ILLINOIS | AL-518 (FAA) | 20142

VOR RWY 4
ABRAHAM LINCOLN CAPITAL (SPI)

VORTAC SPI	APP CRS	Rwy ldg	7927
112.7	055°	TDZE	592
Chan 74		Apt Elev	598

DME required.

ASR

MALSR

MISSED APPROACH: Climb to 1500 then climbing left turn to 2200 on SPI VORTAC R-036 to CAYAC/5.7 DME and hold.

ATIS	SPRINGFIELD APP CON ★	SPRINGFIELD TOWER ★	GND CON	CLNC DEL	UNICOM
127.65 270.1	126.15 323.0	121.3 (CTAF) L 257.8	121.9 348.6	121.7	122.95

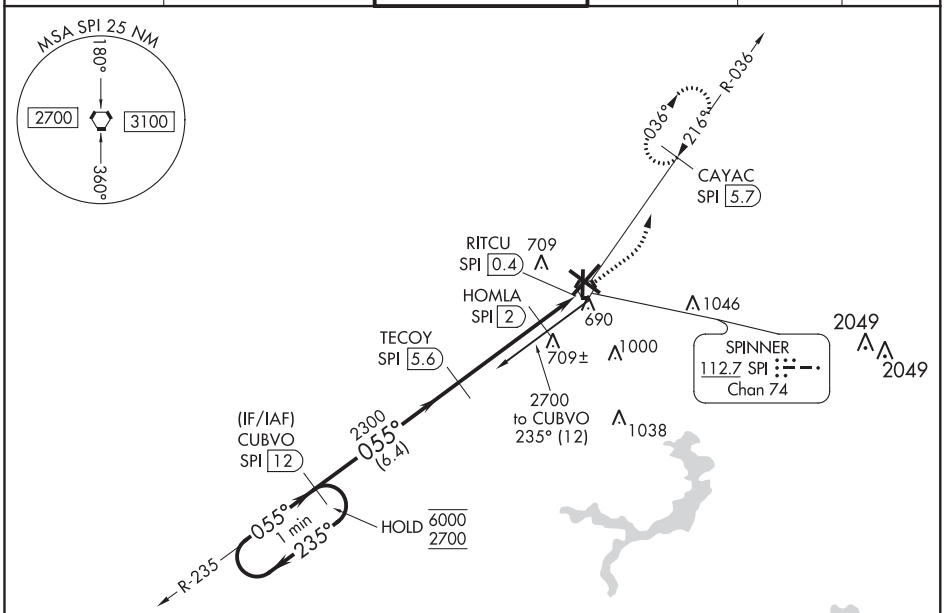

ELEV 598 | D | TDZE 592

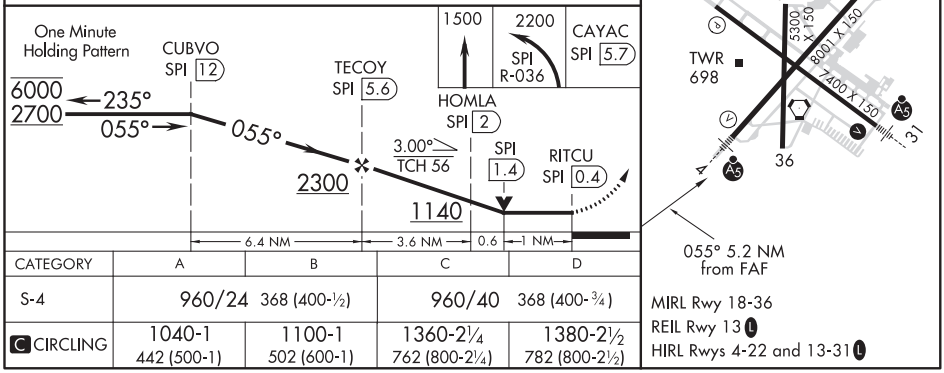

CATEGORY	A	B	C	D
S-4	960/24 368 (400-½)		960/40 368 (400-¾)	
C CIRCLING	1040-1 442 (500-1)	1100-1 502 (600-1)	1360-2¼ 762 (800-2¼)	1380-2½ 782 (800-2½)

MIRL Rwy 18-36
REIL Rwy 13 L
HIRL Rwys 4-22 and 13-31 L

EC-3, 10 SEP 2020 to 05 NOV 2020

EC-3, 10 SEP 2020 to 05 NOV 2020

AL-518 (FAA)

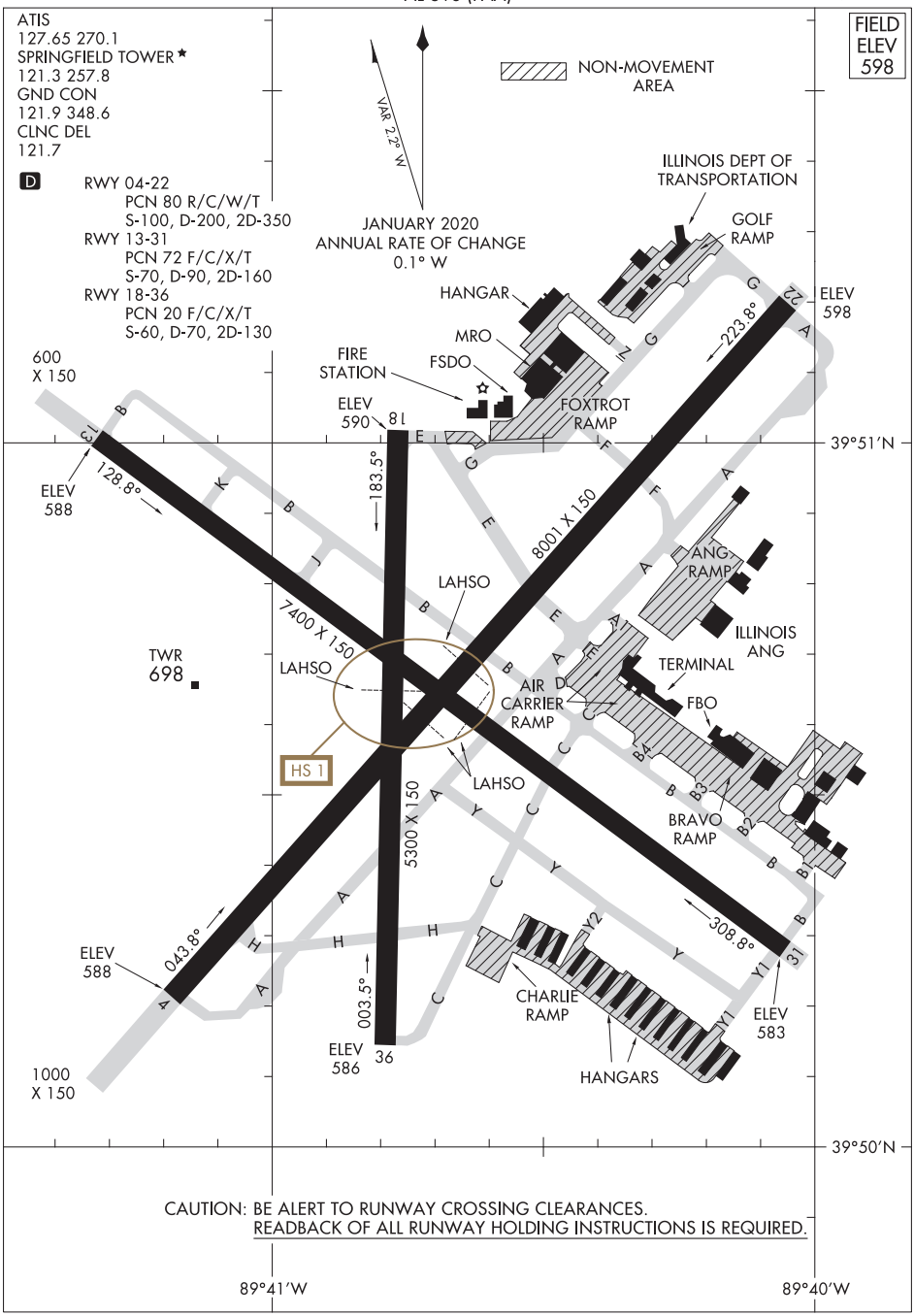

CAUTION: BE ALERT TO RUNWAY CROSSING CLEARANCES.
READBACK OF ALL RUNWAY HOLDING INSTRUCTIONS IS REQUIRED.

EC-3, 10 SEP 2020 to 05 NOV 2020

EC-3, 10 SEP 2020 to 05 NOV 2020

STERLING ROCKFALLS, ILLINOIS

AL-5388 (FAA)

20086

WHITESIDE COUNTY ILS or LOC RWY 25
AIRPORT-JOSEPH H BITTORF FIELD (SQI)

LOC/DME I-SQI	APP CRS	Rwy ldg	6499
111.5	252°	TDZE	647
Chan 52		Apt Elev	648

T
A NA — Circling Rwy 36 NA at night.

MALSR A5

MISSED APPROACH: Climb to 2000 then climbing right turn to 2700 direct PLL VOR/DME and hold.

AWOS-3PT	ROCKFORD APP CON	CLNC DEL	UNICOM
119.175	126.0 327.0	128.0	123.0 (CTAF) L

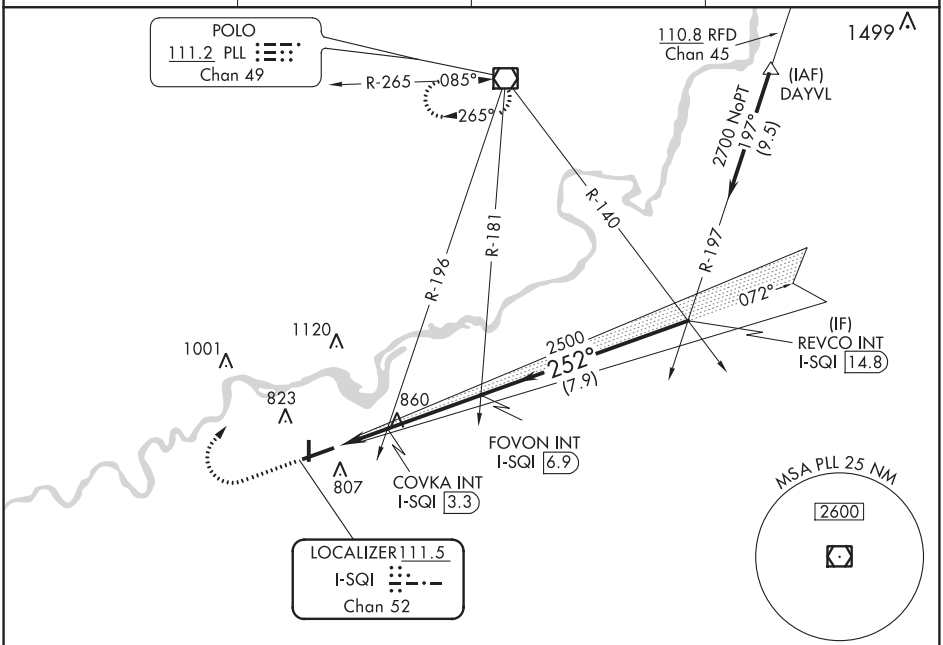

ELEV 648 | TDZE 647

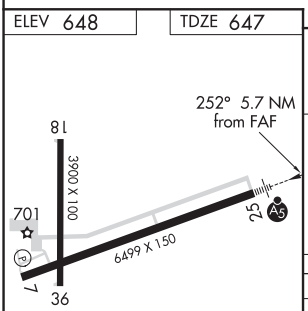

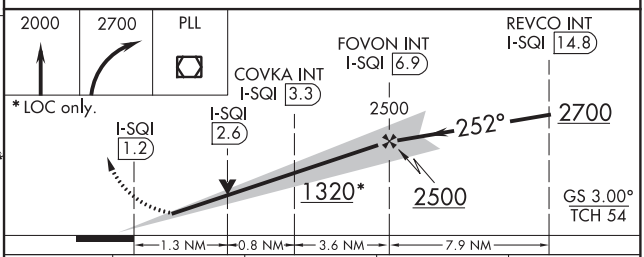

HIRL Rwy 7-25 L
MIRL Rwy 18-36 L
REIL Rwys 7, 18 and 36 L

FAF to MAP 5.7 NM					
Knots	60	90	120	150	180
Min:Sec	5:42	3:48	2:51	2:17	1:54

CATEGORY	A	B	C	D
S-ILS 25	847-½ 200 (200-½)			
S-LOC 25	1320-½ 673 (700-½)		1320-1½ 673 (700-1½)	
C CIRCLING	1320-1 672 (700-1)		1320-2 672 (700-2)	1480-2¾ 832 (900-2¾)
COVKA FIX MINIMUMS (DUAL VOR RECEIVERS OR DME REQUIRED)				
S-LOC 25	1120-½ 473 (500-½)		1120-1 473 (500-1)	
C CIRCLING	1140-1 492 (500-1)		1160-1½ 512 (600-1½)	1480-2¾ 832 (900-2¾)

EC-3, 10 SEP 2020 to 05 NOV 2020

EC-3, 10 SEP 2020 to 05 NOV 2020

APP CRS	Rwy ldg	6499
072°	TDZE	648
	Apt Elev	648

RNAV (GPS) RWY 7
WHITESIDE COUNTY AIRPORT-JOSEPH H BITTORF FIELD (SQI)

Circling Rwy 36 NA at night.
Rwy 7 helicopter visibility reduction below ¾ SM NA.
DME/DME RNP-0.3 NA.

MISSED APPROACH: Climb to 2700 direct HELEG and hold.

AWOS-3PT	ROCKFORD APP CON	CLNC DEL	UNICOM
119.175	126.0 327.0	128.0	123.0 (CTAF) L

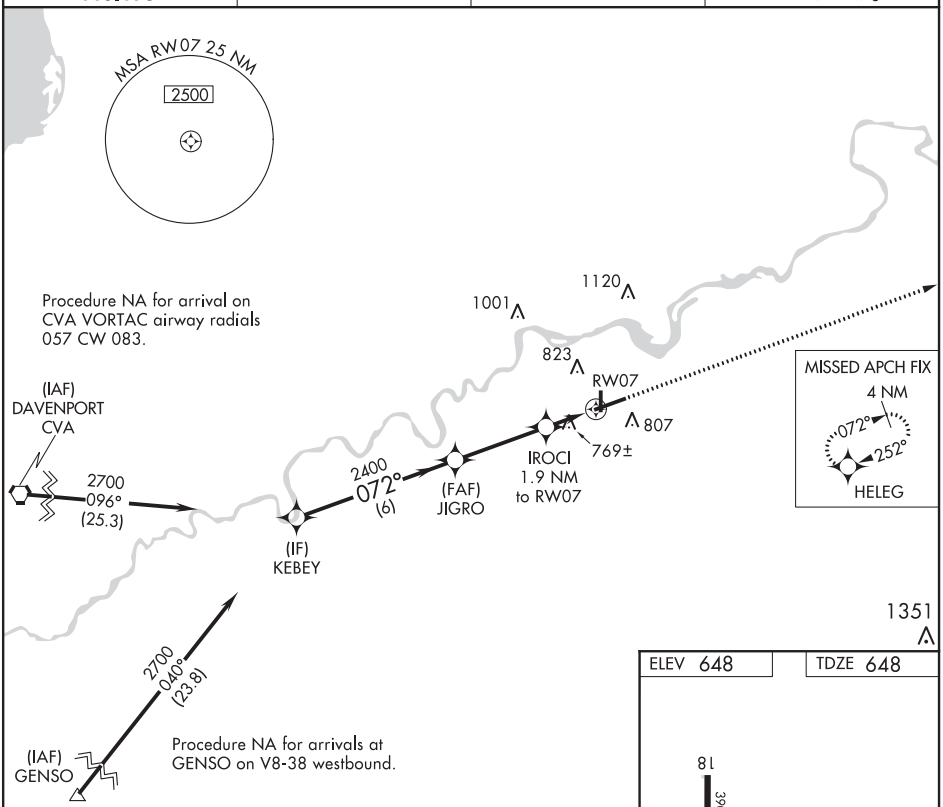

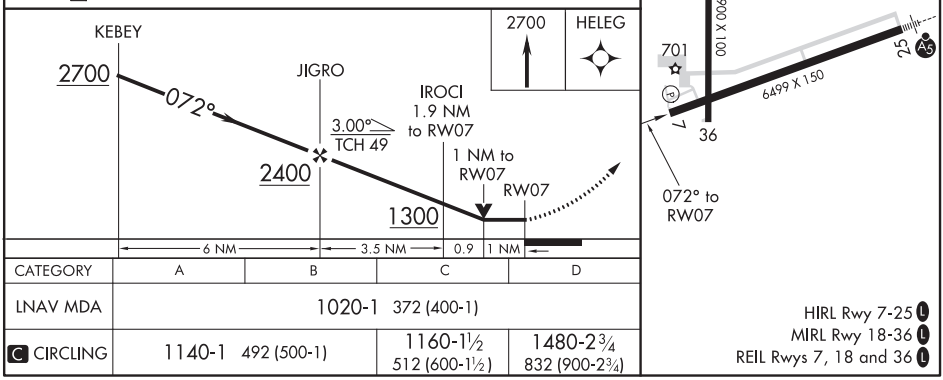

CATEGORY	A	B	C	D
LNAV MDA	1020-1 372 (400-1)			
C CIRCLING	1140-1 492 (500-1)		1160-1½ 512 (600-1½)	1480-2¾ 832 (900-2¾)

EC-3, 10 SEP 2020 to 05 NOV 2020

EC-3, 10 SEP 2020 to 05 NOV 2020

STERLING ROCKFALLS, ILLINOIS — AL-5388 (FAA) — 19283

WAAS CH 57910 W25A	APP CRS 252°	Rwy ldg 6499 TDZE 647 Apt Elev 648

RNAV (GPS) RWY 25
WHITESIDE COUNTY AIRPORT-JOSEPH H BITTORF FIELD (SQI)

For uncompensated Baro-VNAV systems, LNAV/VNAV NA below -16°C (4°F) or above 54°C (130°F). Circling Rwy 36 NA at night. DME/DME RNP-0.3 NA.

MALSR

MISSED APPROACH: Climb to 2700 direct KEBEY and hold.

AWOS-3PT	ROCKFORD APP CON	CLNC DEL	UNICOM
119.175	126.0 327.0	128.0	123.0 (CTAF) L

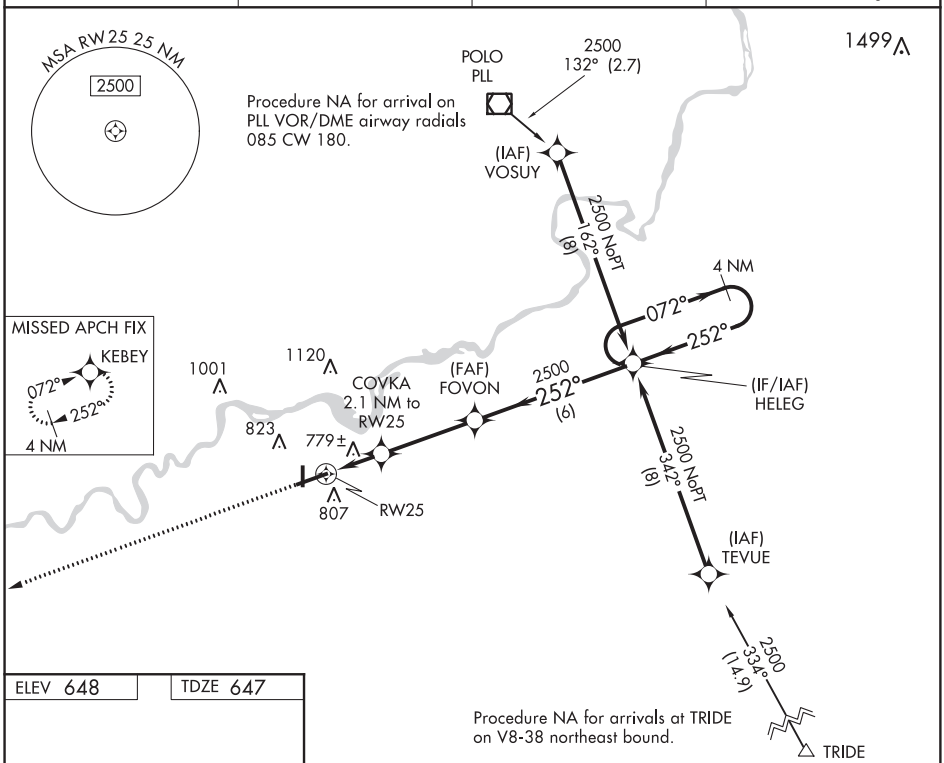

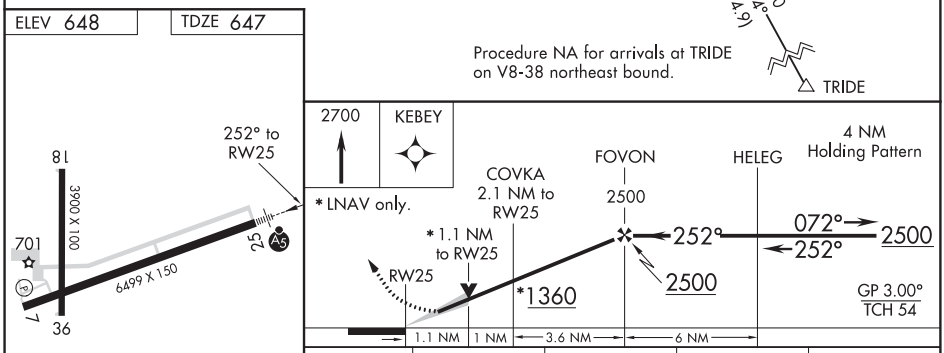

CATEGORY	A	B	C	D
LPV DA	847-½ 200 (200-½)			
LNAV/VNAV DA	1047-⅞ 400 (400-⅞)			
LNAV MDA	1040-½ 393 (400-½)		1040-⅝ 393 (400-⅝)	
C CIRCLING	1140-1 492 (500-1)		1160-1½ 512 (600-1½)	1480-2¾ 832 (900-2¾)

HIRL Rwy 7-25 L
MIRL Rwy 18-36 L
REIL Rwys 7, 18 and 36 L

EC-3, 10 SEP 2020 to 05 NOV 2020

EC-3, 10 SEP 2020 to 05 NOV 2020

LOC/DME I-SQI	APP CRS	Rwy ldg	6499
111.5	072°	TDZE	648
Chan 52		Apt Elev	648

WHITESIDE COUNTY AIRPORT-JOSEPH H BITTORF FIELD (SQI)

LOC BC RWY 7

Circling Rwy 36 NA at night.
Rwy 7 helicopter visibility reduction below ¾ SM NA.
DME required.

NA

MISSED APPROACH: Climb to 1500 then climbing left turn to 2700 direct PLL VOR/DME and hold.

AWOS-3PT	ROCKFORD APP CON	CLNC DEL	UNICOM
119.175	126.0 327.0	128.0	123.0 (CTAF) L

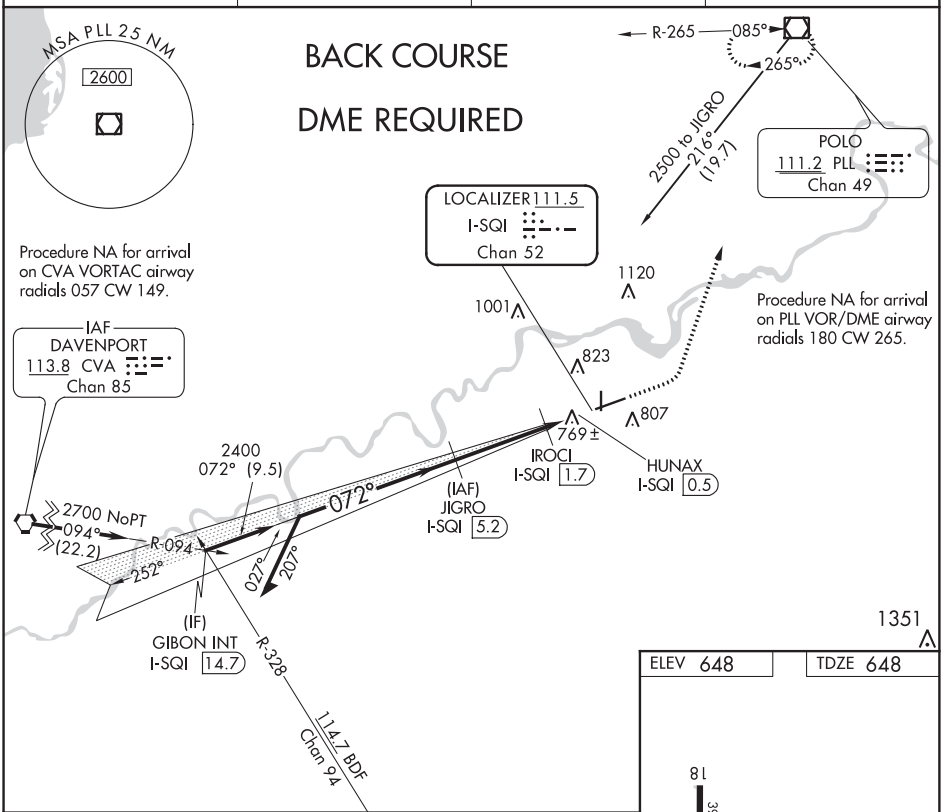

ELEV 648	TDZE 648

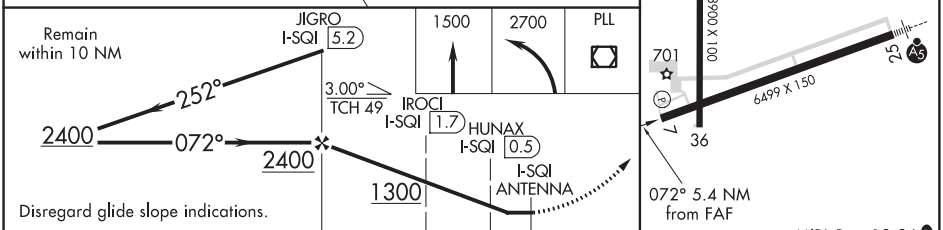

MIRL Rwy 18-36 L
HIRL Rwy 7-25 L
REIL Rwys 7, 18 and 36 L

CATEGORY	A	B	C	D
S-LOC 7	1020-1 372 (400-1)			
C CIRCLING	1140-1 492 (500-1)		1160-1½ 512 (600-1½)	1480-2¾ 832 (900-2¾)

FAF to MAP 5.4 NM					
Knots	60	90	120	150	180
Min:Sec	5:24	3:36	2:42	2:10	1:48

EC-3, 10 SEP 2020 to 05 NOV 2020

EC-3, 10 SEP 2020 to 05 NOV 2020

STEVENS POINT, WISCONSIN — AL-5050 (FAA) — 20142

LOC/DME I-STE	APP CRS	Rwy ldg	6028
111.35	211°	TDZE	1110
Chan 50 (Y)		Apt Elev	1110

ILS or LOC RWY 21
STEVENS POINT MUNI (STE)

DME required. RNAV 1-GPS required. For inoperative ALS, increase S-LOC 21 Cat C/D visibility to 1⅛ SM. Inoperative table does not apply to S-ILS 21 all Cats.

NA

MALS

MISSED APPROACH: Climb to 2800 direct FAYYE and hold.

AWOS-3	MINNEAPOLIS CENTER	UNICOM
119.275	124.4 317.7	122.7 (CTAF) L

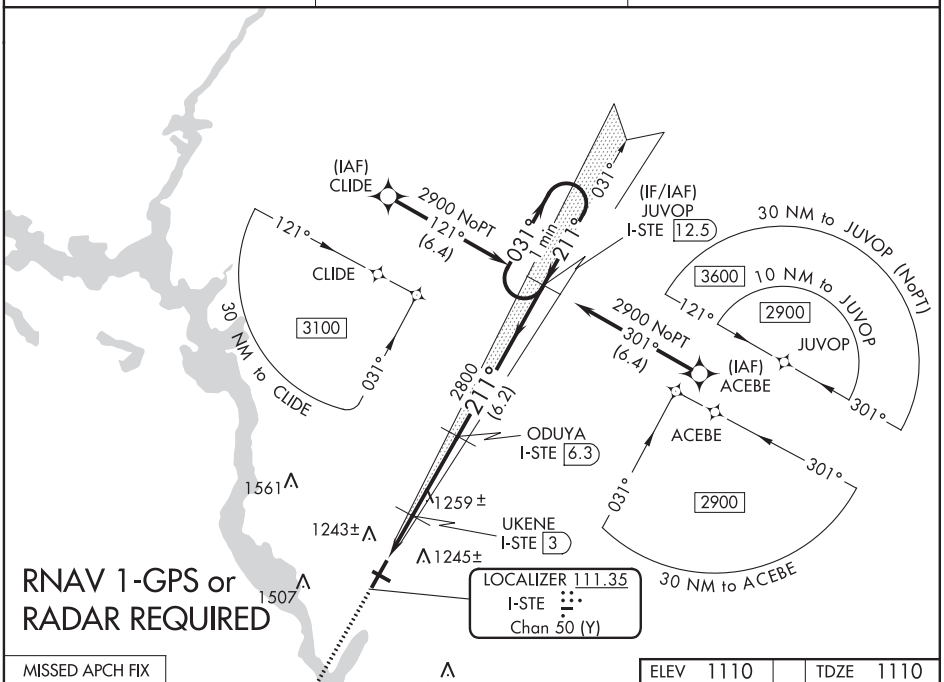

RNAV 1-GPS or RADAR REQUIRED

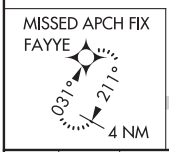

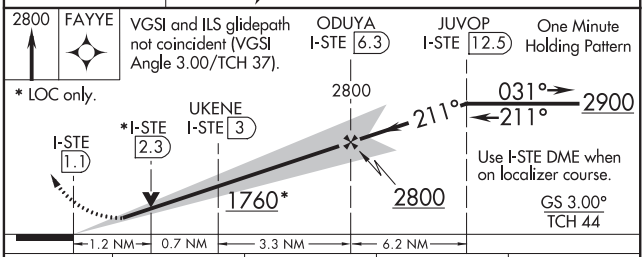

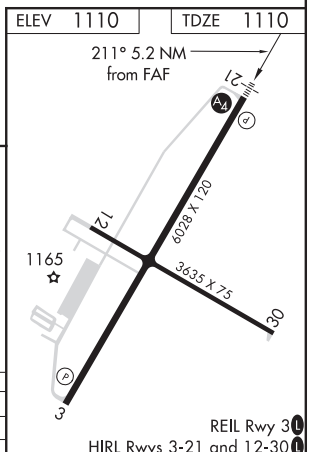

CATEGORY	A	B	C	D
S-ILS 21	1360-¾ 250 (300-¾)			
S-LOC 21	1520-¾ 410 (500-¾)		1520-1 410 (500-1)	
C CIRCLING	1580-1 470 (500-1)	1600-1 490 (500-1)	1820-2 710 (800-2)	1820-2¼ 710 (800-2¼)

FAF to MAP 5.2 NM

Knots	60	90	120	150	180
Min:Sec	5:12	3:28	2:36	2:05	1:44

EC-3, 10 SEP 2020 to 05 NOV 2020

EC-3, 10 SEP 2020 to 05 NOV 2020

WAAS CH 77910 W03A	APP CRS 031°	Rwy ldg 6028 TDZE 1108 Apt Elev 1110

RNAV (GPS) RWY 3
STEVENS POINT MUNI (STE)

RNP APCH.

Rwy 3 helicopter visibility reduction below ¾ SM NA.
For uncompensated Baro-VNAV systems, LNAV/VNAV NA below -17° C or above 54°C.

MISSED APPROACH: Climb to 2900 direct JUVOP and hold.

AWOS-3	MINNEAPOLIS CENTER	UNICOM
119.275	124.4 317.7	122.7 (CTAF) L

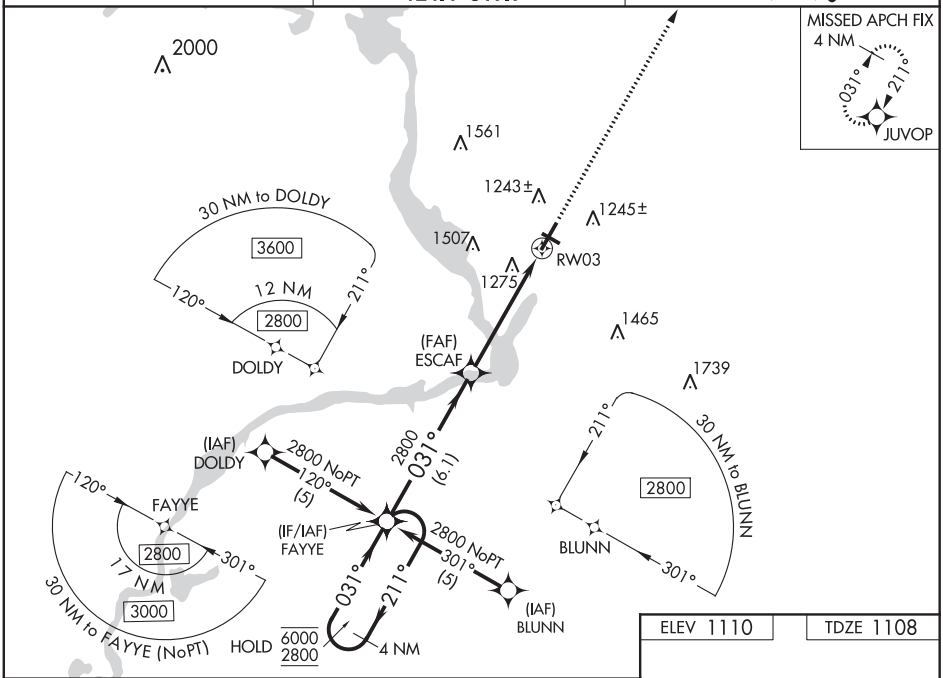

ELEV 1110 TDZE 1108

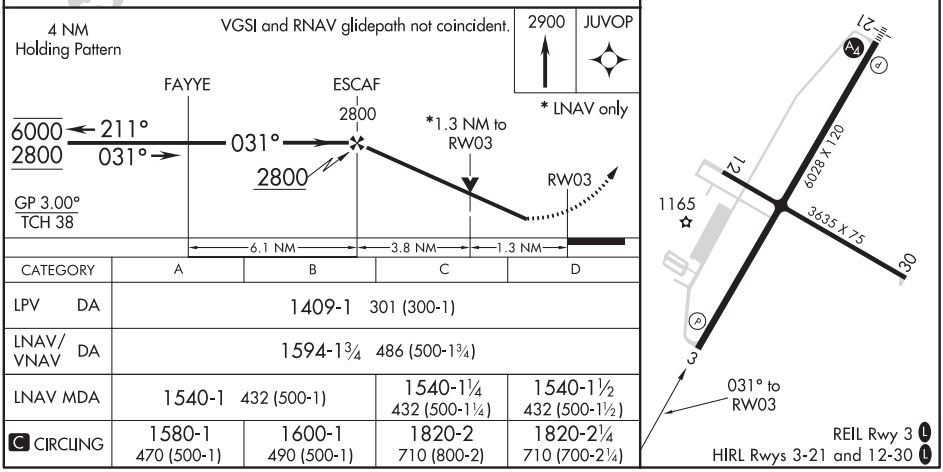

CATEGORY	A	B	C	D
LPV DA	1409-1 301 (300-1)			
LNAV/VNAV DA	1594-1¾ 486 (500-1¾)			
LNAV MDA	1540-1 432 (500-1)		1540-1¼ 432 (500-1¼)	1540-1½ 432 (500-1½)
C CIRCLING	1580-1 470 (500-1)	1600-1 490 (500-1)	1820-2 710 (800-2)	1820-2¼ 710 (700-2¼)

STEVENS POINT, WISCONSIN | AL-5050 (FAA) | 20142

APP CRS	Rwy ldg	3635
121°	TDZE	1108
	Apt Elev	1110

RNAV (GPS) RWY 12
STEVENS POINT MUNI (STE)

DME/DME RNP-0.3 NA. Rwy 12 helicopter visibility reduction below ¾ SM NA. When local altimeter setting not received, use Mosinee altimeter setting and increase all MDA 60 feet, increase LNAV Cat C and D visibility ¼ mile and Circling Cat C and D visibility ¼ mile. VDP NA when using Mosinee altimeter setting.

MISSED APPROACH: Climb to 3000 direct SAJSI and hold.

AWOS-3	MINNEAPOLIS CENTER	UNICOM
119.275	124.4 317.7	122.7 (CTAF) L

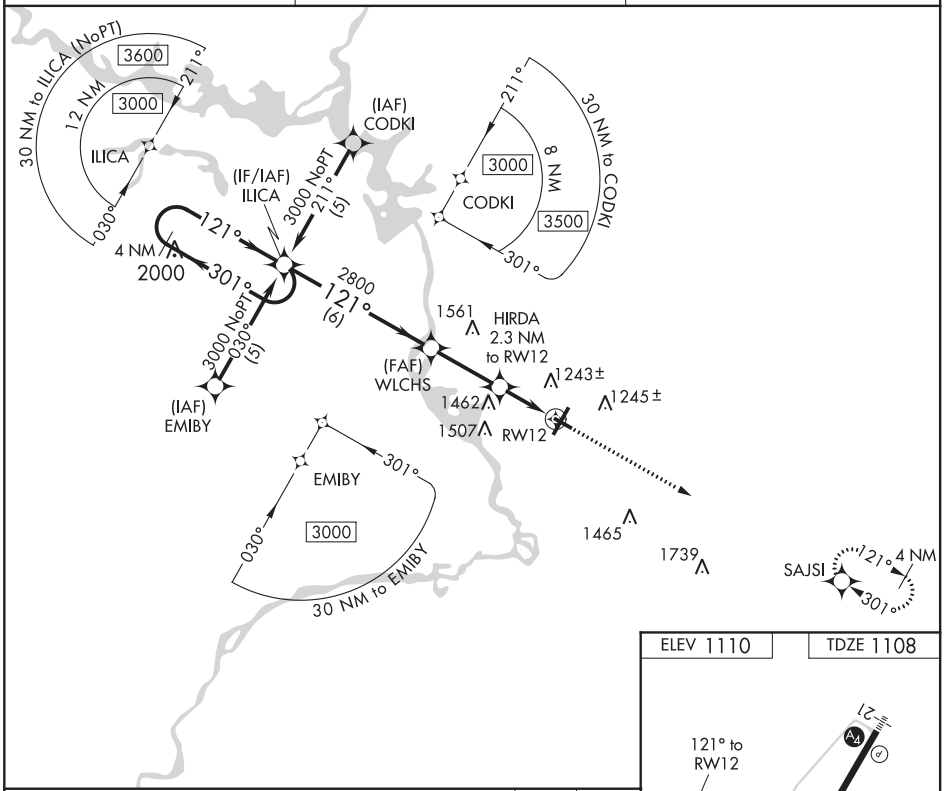

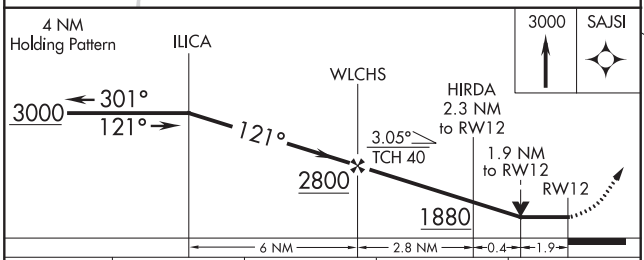

CATEGORY	A	B	C	D
LNAV MDA	1760-1 652 (700-1)		1760-1¾ 652 (700-1¾)	1760-2 652 (700-2)
C CIRCLING	1760-1 650 (700-1)		1820-2 710 (800-2)	1820-2¼ 710 (800-2¼)

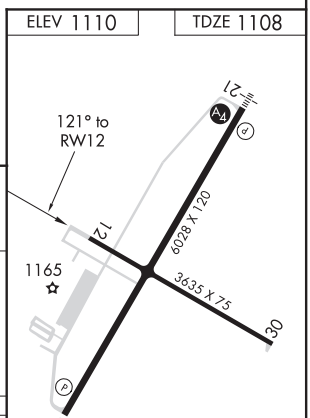

REIL Rwy 3 L
HIRL Rwys 3-21 and 12-30 L

EC-3, 10 SEP 2020 to 05 NOV 2020

EC-3, 10 SEP 2020 to 05 NOV 2020

WAAS CH 86511 W21A	APP CRS 211°	Rwy ldg 6028 TDZE 1110 Apt Elev 1110

RNAV (GPS) RWY 21
STEVENS POINT MUNI (STE)

For uncompensated Baro-VNAV systems, LNAV/VNAV NA below -17°C (2°F) or above 54°C (130°F). DME/DME RNP-0.3 NA. Inoperative table does not apply to LPV all Cats. For inoperative ALS, increase LNAV Cat C and D visibility to 1⅛ SM.

MALS

MISSED APPROACH: Climb to 2800 direct FAYYE and hold.

AWOS-3	MINNEAPOLIS CENTER	UNICOM
119.275	124.4 317.7	122.7 (CTAF) L

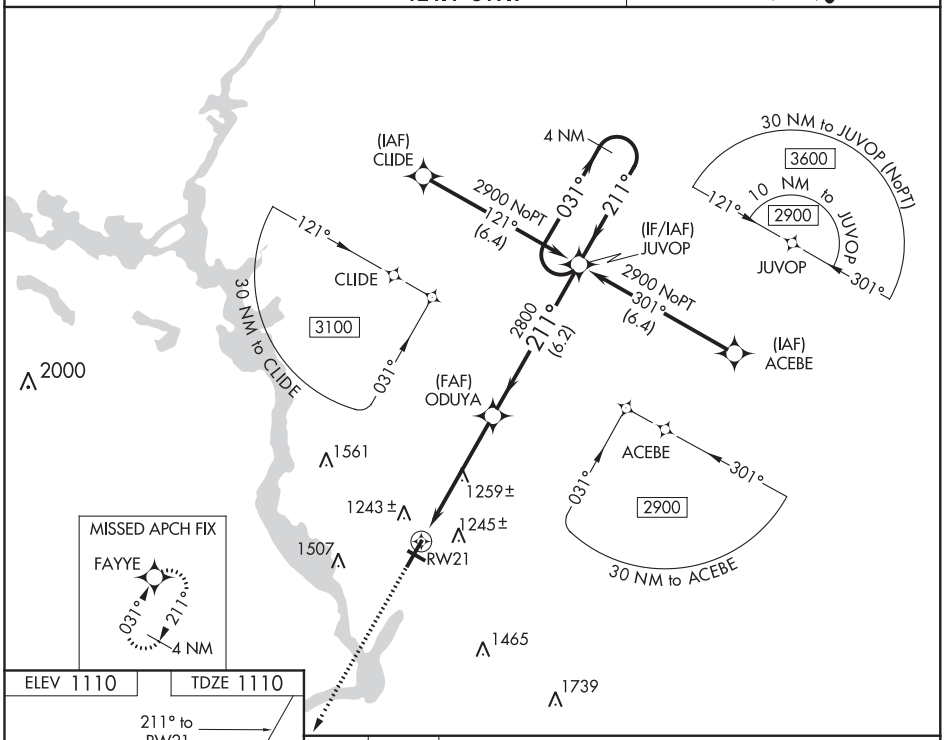

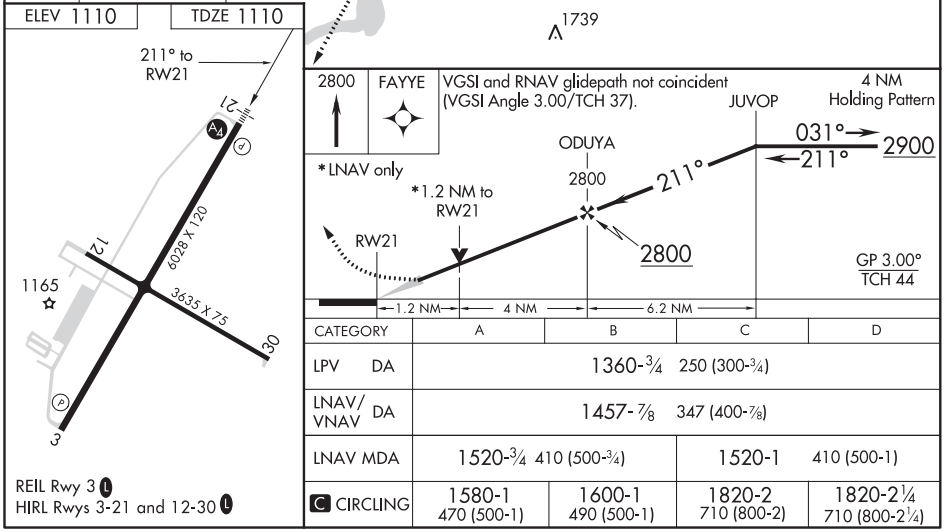

CATEGORY	A	B	C	D
LPV DA	1360-¾ 250 (300-¾)			
LNAV/VNAV DA	1457-⅞ 347 (400-⅞)			
LNAV MDA	1520-¾ 410 (500-¾)		1520-1 410 (500-1)	
C CIRCLING	1580-1 470 (500-1)	1600-1 490 (500-1)	1820-2 710 (800-2)	1820-2¼ 710 (800-2¼)

REIL Rwy 3 L
HIRL Rwys 3-21 and 12-30 L

EC-3, 10 SEP 2020 to 05 NOV 2020

EC-3, 10 SEP 2020 to 05 NOV 2020

STEVENS POINT, WISCONSIN | AL-5050 (FAA) | 20142

APP CRS	Rwy ldg	3635
301°	TDZE	1108
	Apt Elev	1110

RNAV (GPS) RWY 30
STEVENS POINT MUNI (STE)

DME/DME RNP-0.3 NA. Rwy 30 helicopter visibility reduction below ¾ SM NA. When local altimeter setting not received, use Mosinee altimeter setting and increase all MDA 60 feet, increase LNAV Cat D visibility ¼ mile and Circling Cat C and D visibility ¼ mile. VDP NA when using Mosinee altimeter setting.

MISSED APPROACH: Climbing left turn to 3000 direct SAJSI and hold.

AWOS-3	MINNEAPOLIS CENTER	UNICOM
119.275	124.4 317.7	122.7 (CTAF) L

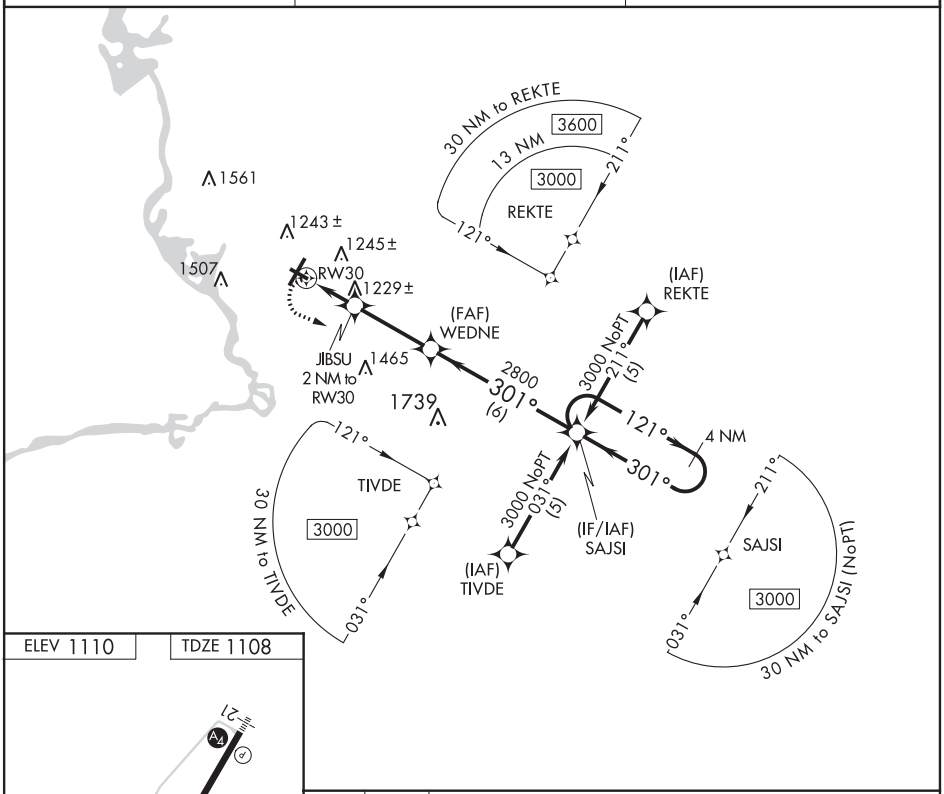

ELEV 1110 | TDZE 1108

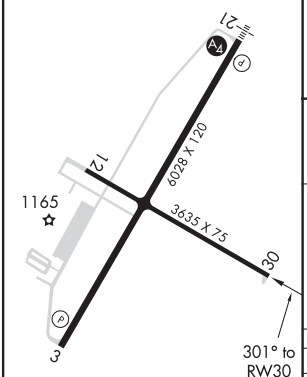

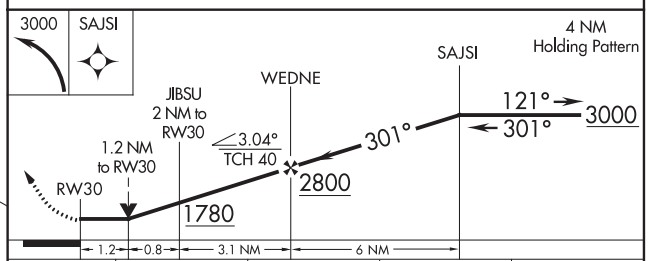

CATEGORY	A	B	C	D
LNAV MDA	1520-1 412 (500-1)		1520-1¼ 412 (500-1¼)	
C CIRCLING	1580-1 470 (500-1)	1600-1 490 (500-1)	1820-2 710 (800-2)	1820-2¼ 710 (800-2¼)

REIL Rwy 3 L
HIRL Rwys 3-21 and 12-30 L

EC-3, 10 SEP 2020 to 05 NOV 2020

EC-3, 10 SEP 2020 to 05 NOV 2020

WAAS CH 81904 W02A	APP CRS 016°	Rwy ldg 4599 TDZE 724 Apt Elev 724

RNAV (GPS) RWY 2
DOOR COUNTY CHERRYLAND (SUE)

RNP APCH.

Rwy 2 helicopter visibility reduction below ¾ SM NA. For uncompensated Baro-VNAV systems, LNAV/VNAV NA below -16°C or above 54°C.

MISSED APPROACH: Climb to 2600 direct VOBUY and hold.

AWOS-3PT	GREEN BAY APP CON ★	UNICOM
128.325	119.25 338.2	122.7 (CTAF) L

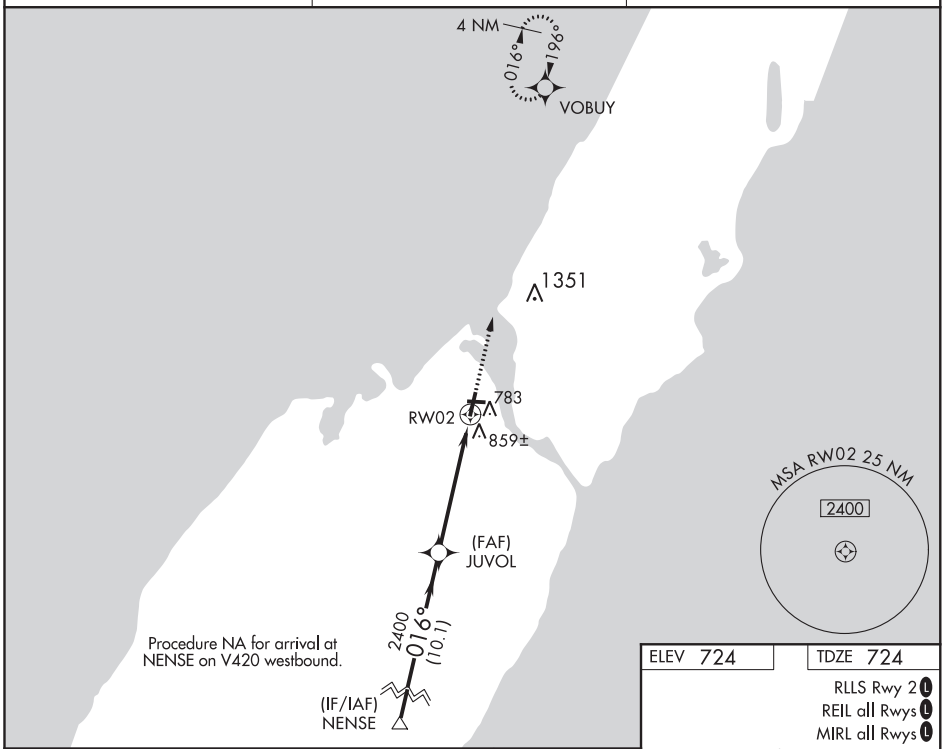

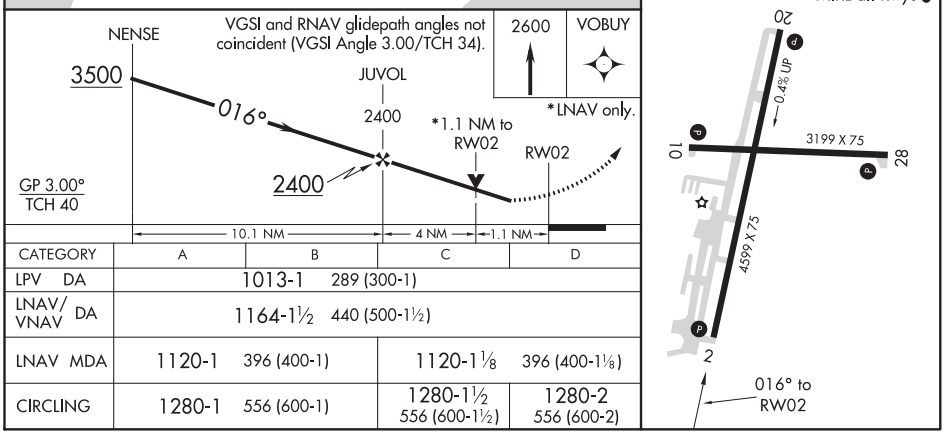

CATEGORY	A	B	C	D
LPV DA	1013-1 289 (300-1)			
LNAV/VNAV DA	1164-1½ 440 (500-1½)			
LNAV MDA	1120-1 396 (400-1)		1120-1⅛ 396 (400-1⅛)	
CIRCLING	1280-1 556 (600-1)		1280-1½ 556 (600-1½)	1280-2 556 (600-2)

EC-3, 10 SEP 2020 to 05 NOV 2020
EC-3, 10 SEP 2020 to 05 NOV 2020

STURGEON BAY, WISCONSIN | AL-5409 (FAA) | 19283

APP CRS	Rwy ldg	3199
096°	TDZE	719
	Apt Elev	724

RNAV (GPS) RWY 10
DOOR COUNTY CHERRYLAND (SUE)

RNP APCH.

MISSED APPROACH: Climb to 2600 direct TOTUE and hold.

AWOS-3PT	GREEN BAY APP CON ★	UNICOM
128.325	119.25 338.2	122.7 (CTAF) L

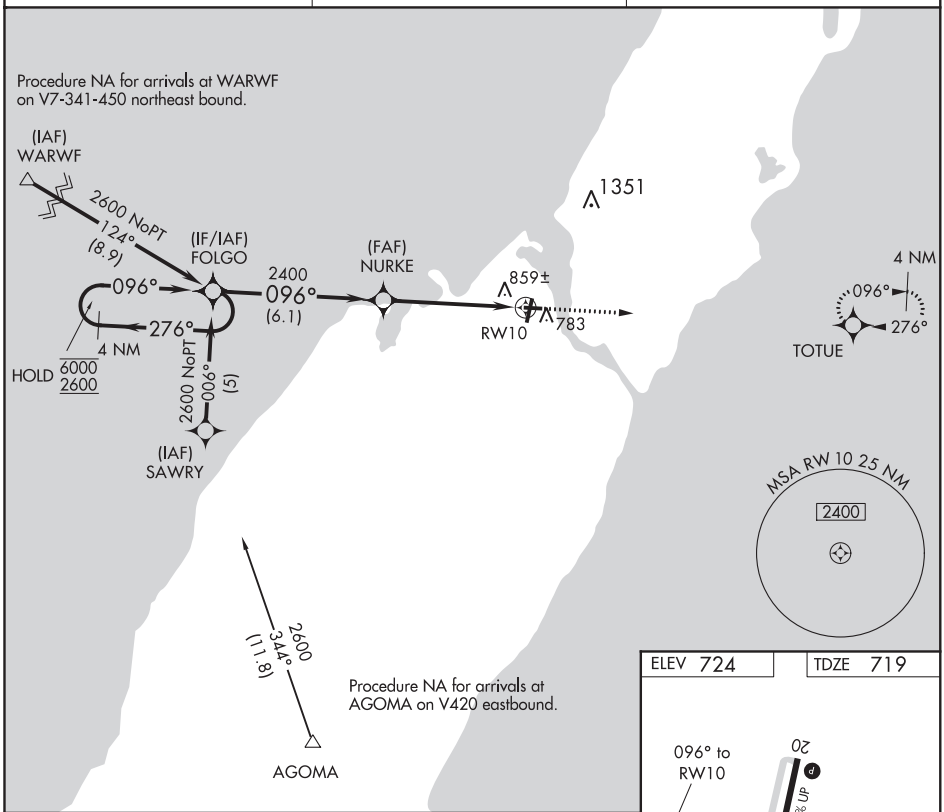

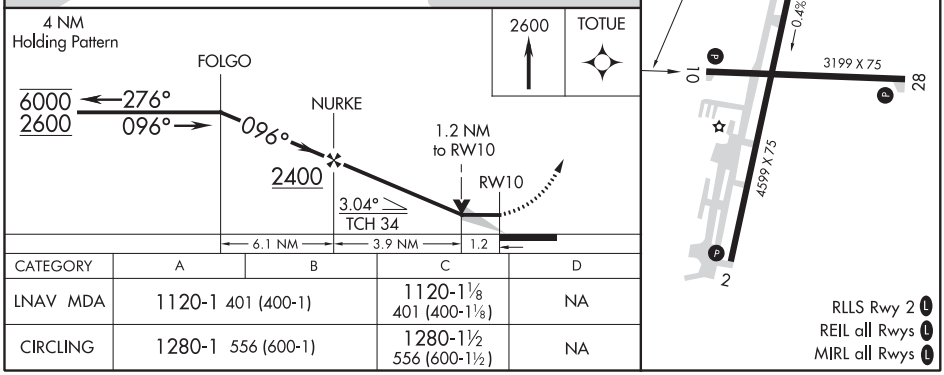

CATEGORY	A	B	C	D
LNAV MDA	1120-1 401 (400-1)		1120-1⅛ 401 (400-1⅛)	NA
CIRCLING	1280-1 556 (600-1)		1280-1½ 556 (600-1½)	NA

STURGEON BAY, WISCONSIN
Orig-B 10OCT19

44°51′N-87°25′W

DOOR COUNTY CHERRYLAND (SUE)
RNAV (GPS) RWY 10

EC-3, 10 SEP 2020 to 05 NOV 2020

EC-3, 10 SEP 2020 to 05 NOV 2020

WAAS CH 86304 W20A	APP CRS 196°	Rwy ldg 4599 TDZE 724 Apt Elev 724

RNAV (GPS) RWY 20
DOOR COUNTY CHERRYLAND (SUE)

RNP APCH.

For uncompensated Baro-VNAV systems, LNAV/VNAV NA below -16°C or above 54°C.

MISSED APPROACH: Climb to 3500 direct NENSE and hold.

AWOS-3PT	GREEN BAY APP CON ★	UNICOM
128.325	119.25 338.2	122.7 (CTAF) L

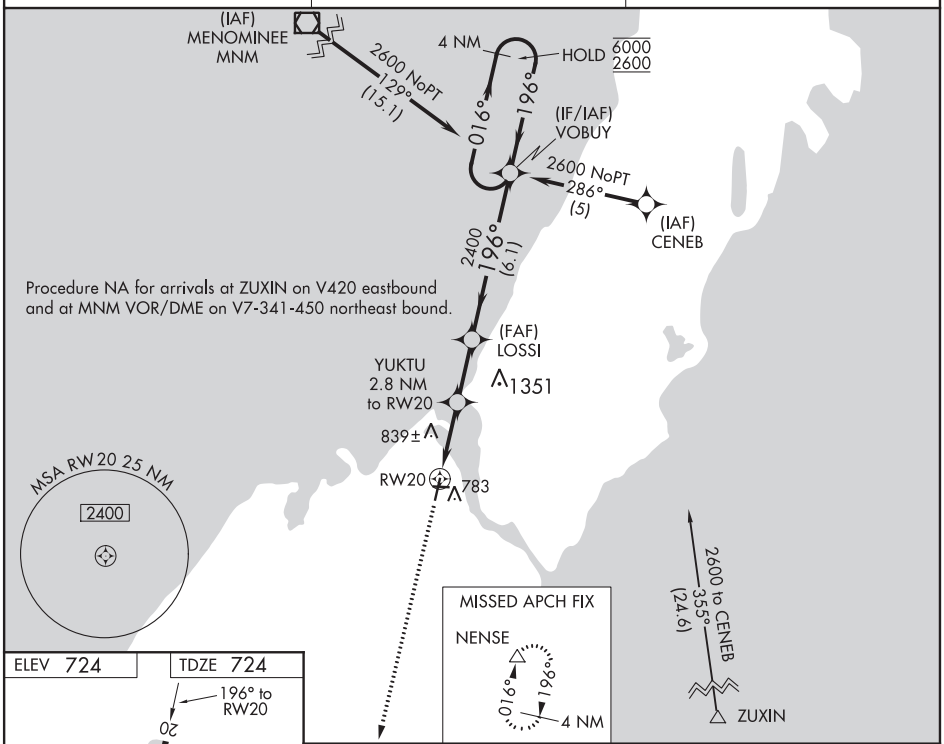

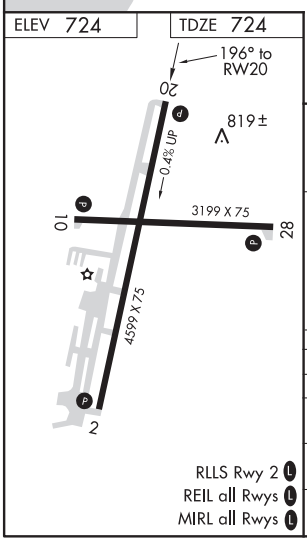

RLLS Rwy 2 L
REIL all Rwys L
MIRL all Rwys L

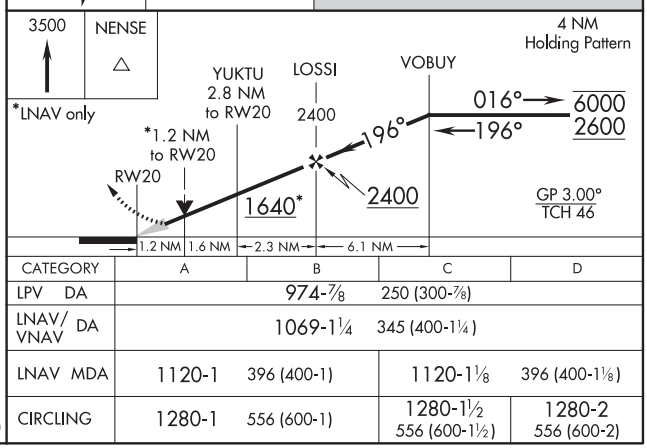

CATEGORY	A	B	C	D
LPV DA	974-⅞ 250 (300-⅞)			
LNAV/VNAV DA	1069-1¼ 345 (400-1¼)			
LNAV MDA	1120-1 396 (400-1)		1120-1⅛ 396 (400-1⅛)	
CIRCLING	1280-1 556 (600-1)		1280-1½ 556 (600-1½)	1280-2 556 (600-2)

EC-3, 10 SEP 2020 to 05 NOV 2020
EC-3, 10 SEP 2020 to 05 NOV 2020

STURGEON BAY, WISCONSIN | AL-5409 (FAA) | 20198

APP CRS	Rwy ldg	3199
276°	TDZE	719
	Apt Elev	724

RNAV (GPS) RWY 28
DOOR COUNTY CHERRYLAND (SUE)

RNP APCH.

Rwy 28 helicopter visibility reduction below ¾ SM NA.

MISSED APPROACH: Climb to 2600 direct FOLGO and hold.

AWOS-3	GREEN BAY APP CON ★	UNICOM
128.325	119.25 338.2	122.7 (CTAF) L

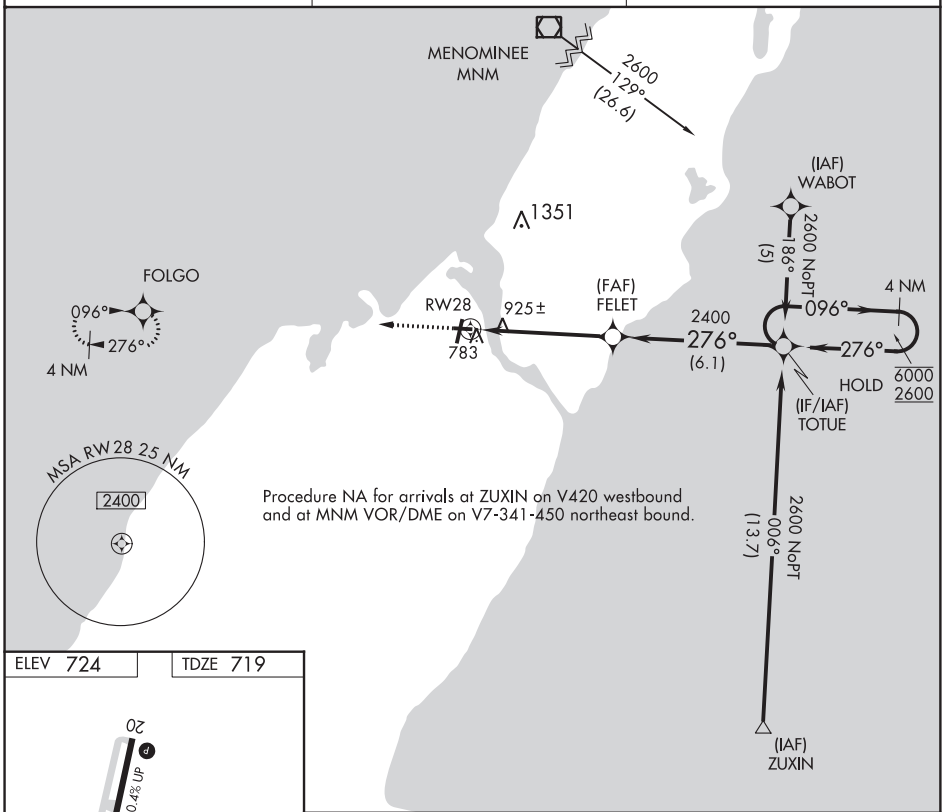

ELEV 724 | TDZE 719

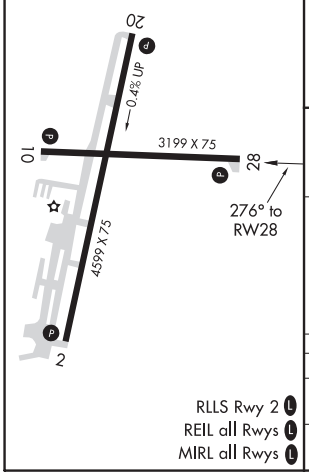

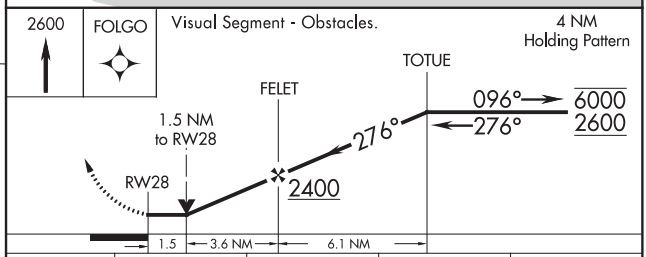

CATEGORY	A	B	C	D
LNAV MDA	1240-1	521 (600-1)	1240-1½ 521 (600-1½)	NA
CIRCLING	1280-1	556 (600-1)	1280-1½ 556 (600-1½)	NA

RLLS Rwy 2 L
REIL all Rwys L
MIRL all Rwys L

EC-3, 10 SEP 2020 to 05 NOV 2020

EC-3, 10 SEP 2020 to 05 NOV 2020

WAAS CH 63029 W04A	APP CRS 038°	Rwy ldg 5100 TDZE 670 Apt Elev 674

RNAV (GPS) RWY 4
RICHARD I BONG (SUW)

RNP APCH.

MISSED APPROACH: Climb to 1500 then climbing right turn to 4000 direct BARUM and hold, continue climb-in-hold to 4000.

AWOS-3	DULUTH APP CON	CLNC DEL	UNICOM
120.35	125.45 233.7	124.8	122.7 (CTAF) L

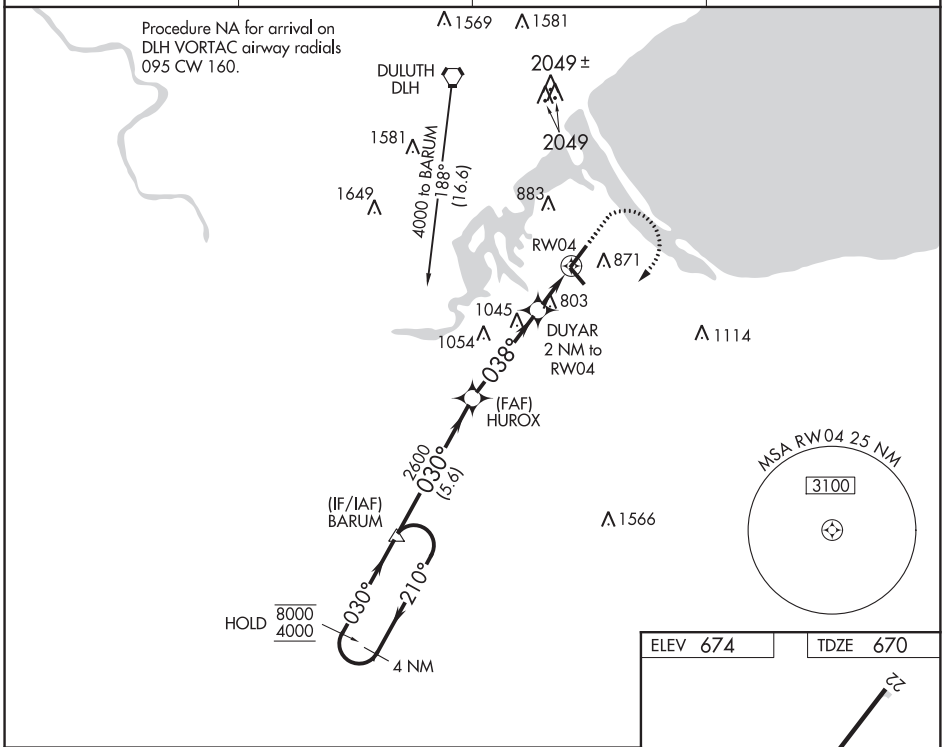

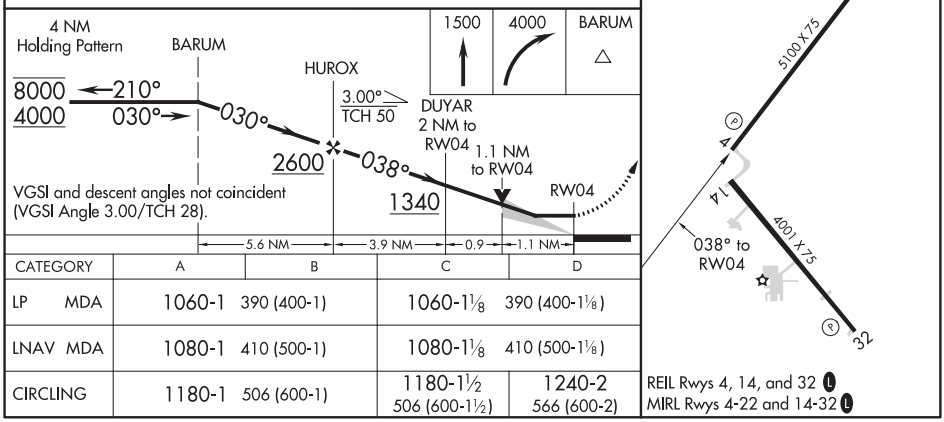

CATEGORY	A	B	C	D
LP MDA	1060-1 390 (400-1)		1060-1⅛ 390 (400-1⅛)	
LNAV MDA	1080-1 410 (500-1)		1080-1⅛ 410 (500-1⅛)	
CIRCLING	1180-1 506 (600-1)		1180-1½ 506 (600-1½)	1240-2 566 (600-2)

REIL Rwys 4, 14, and 32 L
MIRL Rwys 4-22 and 14-32 L

EC-3, 10 SEP 2020 to 05 NOV 2020

SUPERIOR, WISCONSIN AL-6083 (FAA) 20086

RNAV (GPS) RWY 14
RICHARD I BONG (SUW)

WAAS CH 49029 W14A	APP CRS 141°	Rwy ldg 4001 TDZE 674 Apt Elev 674

RNP APCH.

Rwy 14 helicopter visibility reduction below ¾ SM NA.

MISSED APPROACH: Climb to 3000 direct BNATT and hold.

AWOS-3	DULUTH APP CON	CLNC DEL	UNICOM
120.35	125.45 233.7	124.8	122.7 (CTAF) L

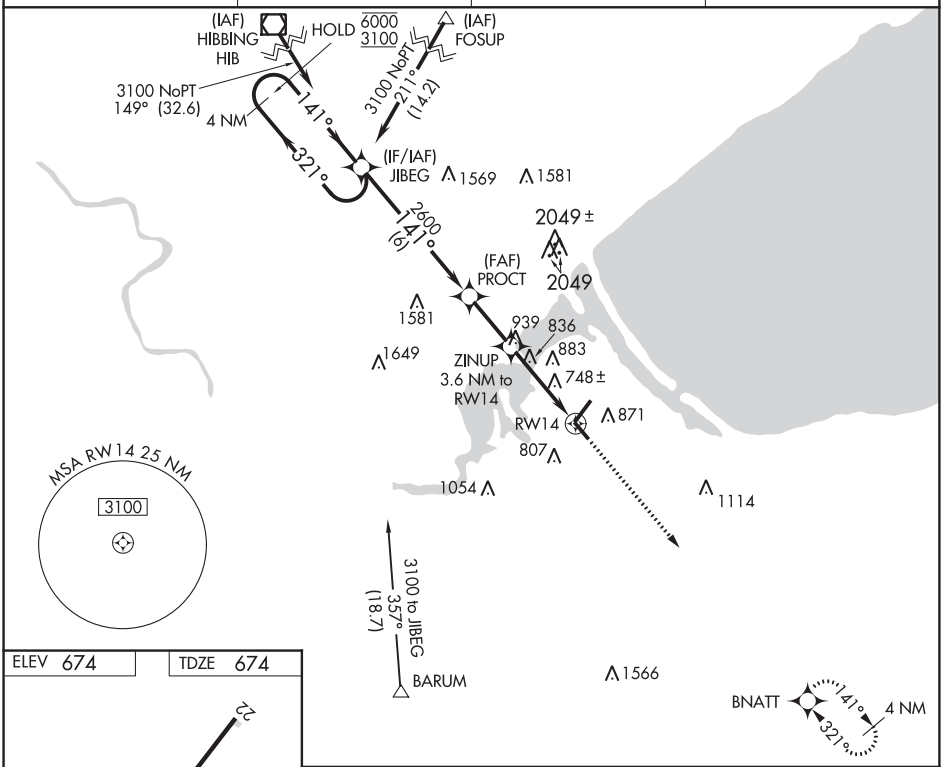

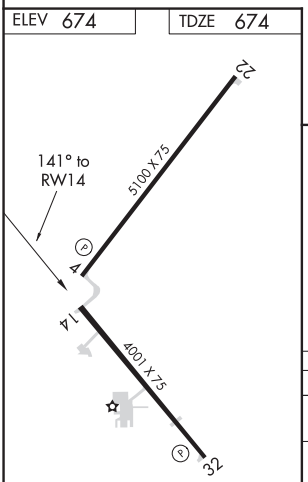

REIL Rwys 4, 14 and 32 L
MIRL Rwys 4-22 and 14-32 L

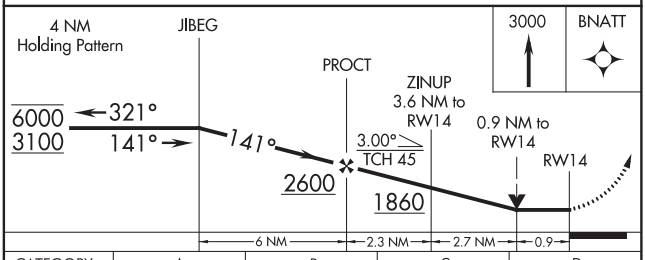

CATEGORY	A	B	C	D
LP MDA	1000-1 326 (400-1)			
LNAV MDA	1140-1 466 (500-1)		1140-1⅜ 466 (500-1⅜)	
CIRCLING	1180-1 506 (600-1)		1180-1½ 506 (600-1½)	1240-2 566 (600-2)

EC-3, 10 SEP 2020 to 05 NOV 2020

EC-3, 10 SEP 2020 to 05 NOV 2020

WAAS CH 69429 W22A	APP CRS 218°	Rwy ldg 5100 TDZE 666 Apt Elev 674

RNAV (GPS) RWY 22
RICHARD I BONG (SUW)

RNP APCH.

Rwy 22 helicopter visibility reduction below 3/4 SM NA.
When local altimeter setting not received, use Sky Harbor altimeter setting.

MISSED APPROACH: Climb to 4000 direct DUYAR and on track 213° to BARUM and hold, continue climb-in-hold to 4000.

AWOS-3	DULUTH APP CON	CLNC DEL	UNICOM
120.35	125.45 233.7	124.8	122.7 (CTAF) L

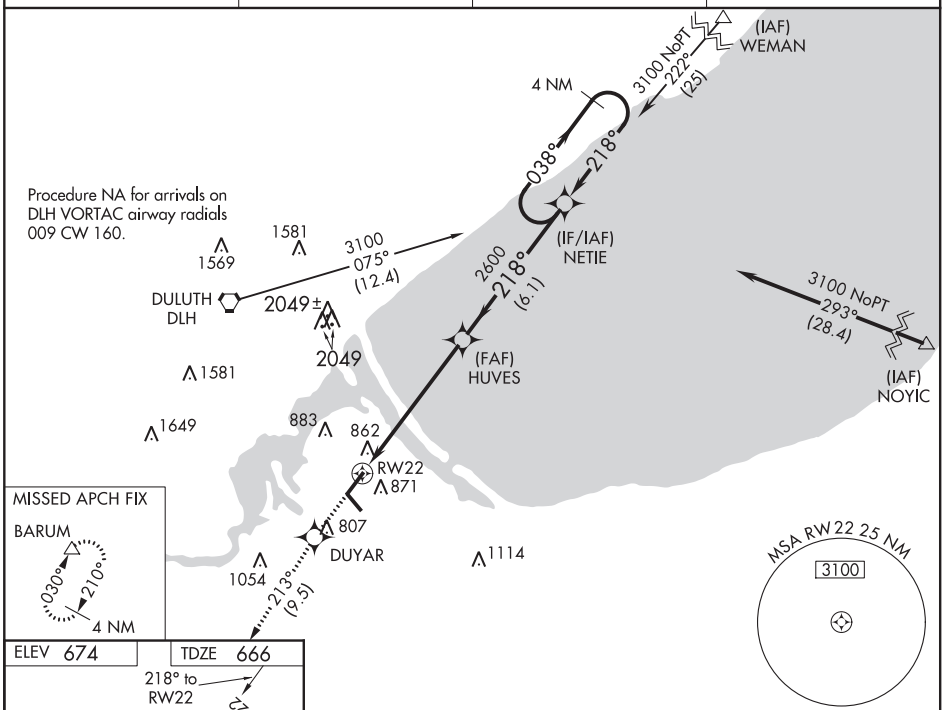

ELEV 674 TDZE 666

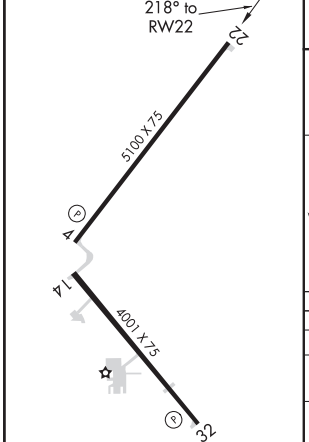

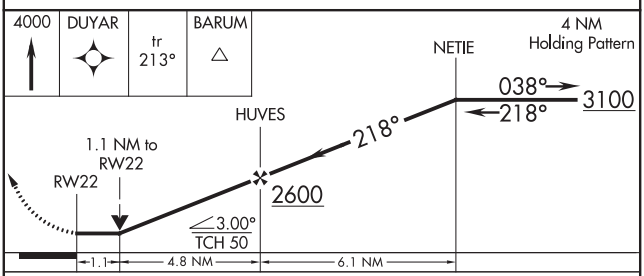

CATEGORY	A	B	C	D
LP MDA	1060-1	394 (400-1)	1060-1⅛	394 (400-1⅛)
LNAV MDA	1240-1	574 (600-1)	1240-1⅝	574 (600-1⅝)
CIRCLING	1240-1	566 (600-1)	1240-1⅝ 566 (600-1⅝)	1240-2 566 (600-2)

REIL Rwys 4, 14, and 32 L
MIRL Rwys 4-22 and 14-32 L

EC-3, 10 SEP 2020 to 05 NOV 2020

EC-3, 10 SEP 2020 to 05 NOV 2020

SUPERIOR, WISCONSIN | AL-6083 (FAA) | 20086

WAAS CH 72829 W32A	APP CRS 321°	Rwy ldg 4001 TDZE 674 Apt Elev 674

RNAV (GPS) RWY 32
RICHARD I BONG (SUW)

RNP APCH.

Rwy 32 helicopter visibility reduction below ¾ SM NA.

MISSED APPROACH: Climb to 3100 direct JIBEG and hold.

AWOS-3	DULUTH APP CON	CLNC DEL	UNICOM
120.35	125.45 233.7	124.8	122.7 (CTAF) L

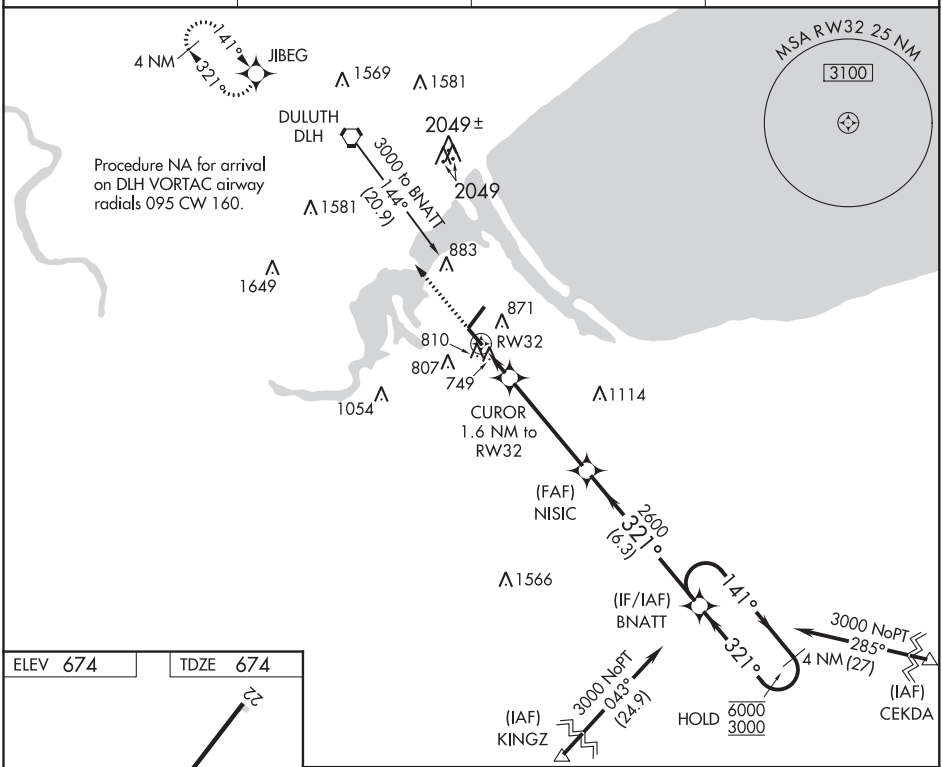

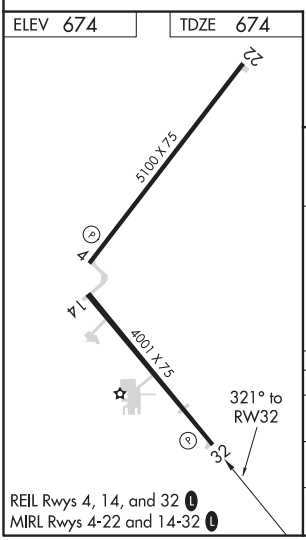

REIL Rwys 4, 14, and 32 L
MIRL Rwys 4-22 and 14-32 L

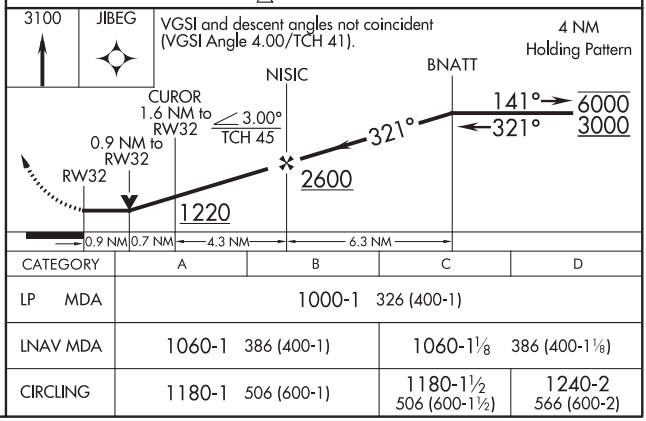

CATEGORY	A	B	C	D
LP MDA	1000-1 326 (400-1)			
LNAV MDA	1060-1 386 (400-1)		1060-1⅛ 386 (400-1⅛)	
CIRCLING	1180-1 506 (600-1)		1180-1½ 506 (600-1½)	1240-2 566 (600-2)

SUPERIOR, WISCONSIN
Orig-C 26MAR20

46°41′N-92°06′W

RICHARD I BONG (SUW)
RNAV (GPS) RWY 32

EC-3, 10 SEP 2020 to 05 NOV 2020

EC-3, 10 SEP 2020 to 05 NOV 2020

APP CRS	Rwy ldg	4001
179°	TDZE	620
	Apt Elev	622

RNAV (GPS) RWY 18
TAYLORVILLE MUNI (TAZ)

DME/DME RNP-0.3 NA. Visibility reduction by helicopters NA. When local altimeter setting not received, use Springfield altimeter setting and increase all MDA 80 feet, LNAV Cat C visibility ¼ mile and Circling Cat C visibility ½ mile.

MISSED APPROACH: Climb to 2500 direct DAYRE and hold.

AWOS-3	SPRINGFIELD APP CON ★	UNICOM
123.875 395.0	126.15 323.0	122.8 (CTAF) L

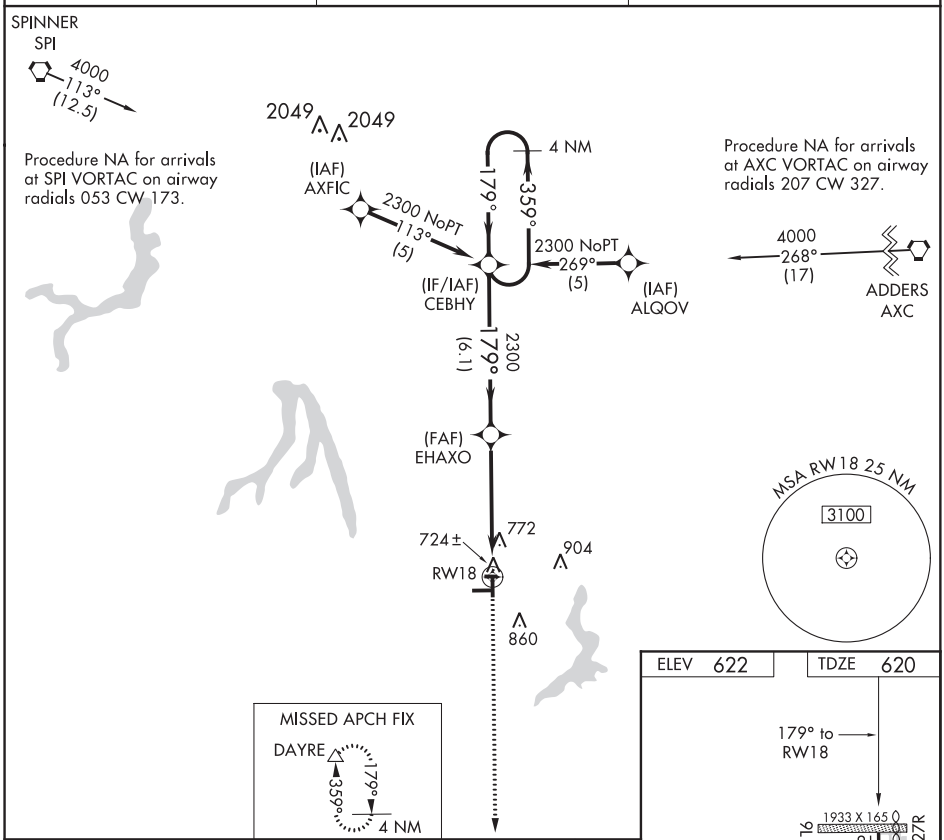

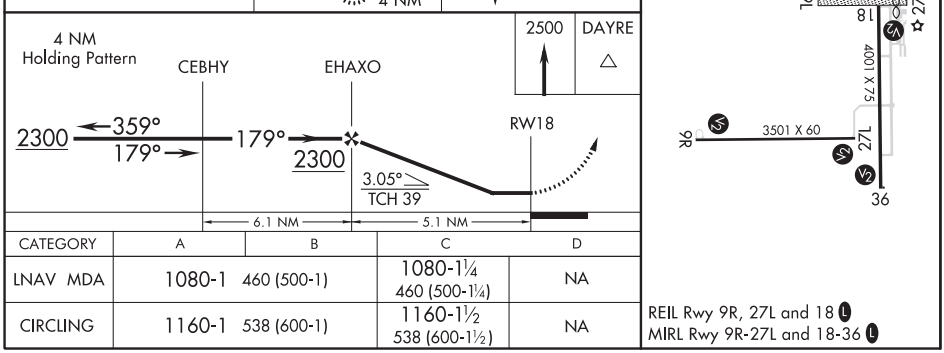

CATEGORY	A	B	C	D
LNAV MDA	1080-1 460 (500-1)		1080-1¼ 460 (500-1¼)	NA
CIRCLING	1160-1 538 (600-1)		1160-1½ 538 (600-1½)	NA

REIL Rwy 9R, 27L and 18 L
MIRL Rwy 9R-27L and 18-36 L

EC-3, 10 SEP 2020 to 05 NOV 2020

EC-3, 10 SEP 2020 to 05 NOV 2020

TAYLORVILLE, ILLINOIS

AL-6536 (FAA)

17173

RNAV (GPS) RWY 36

TAYLORVILLE MUNI (TAZ)

APP CRS	Rwy ldg	4001
359°	TDZE	622
	Apt Elev	622

If local altimeter setting not received, use Springfield altimeter setting and increase all MDAs 80 feet. When VGSI inop, circling Rwy 18 NA at night. DME/DME RNP-0.3 NA. LNAV MDA minimums NA at night.

MISSED APPROACH: Climb to 2300 direct CEBHY and hold.

AWOS-3	SPRINGFIELD APP CON ★	UNICOM
123.875 395.0	126.15 323.0	122.8 (CTAF) L

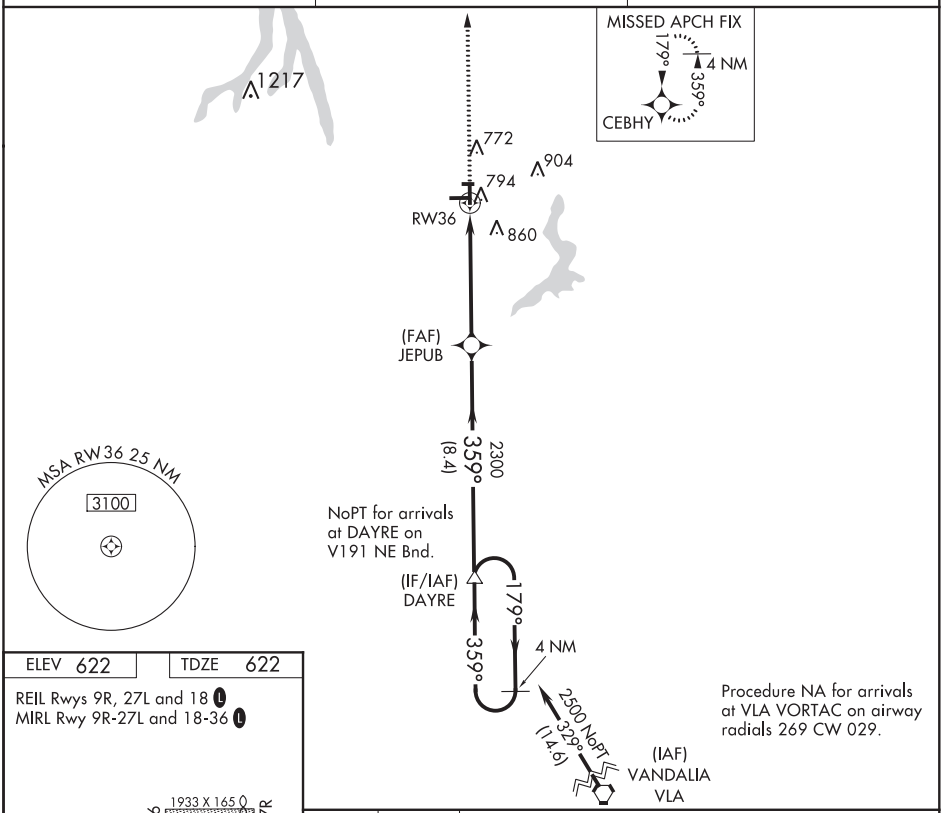

ELEV 622	TDZE 622

REIL Rwys 9R, 27L and 18 L
MIRL Rwy 9R-27L and 18-36 L

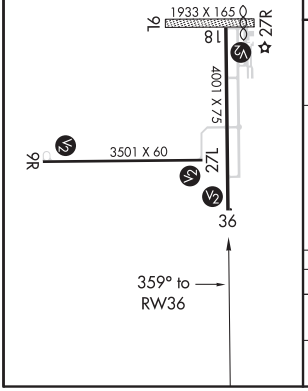

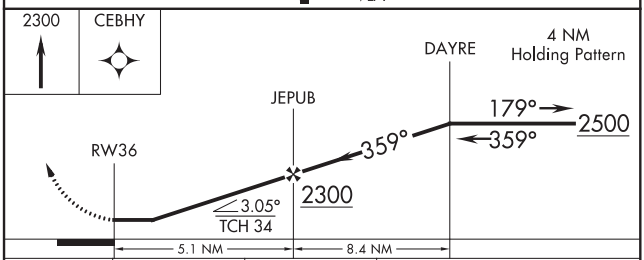

CATEGORY	A	B	C	D
LNAV MDA	1100-1 478 (500-1)		1100-1¼ 478 (500-1¼)	NA
CIRCLING	1160-1 538 (600-1)		1160-1½ 538 (600-1½)	NA

EC-3, 10 SEP 2020 to 05 NOV 2020

EC-3, 10 SEP 2020 to 05 NOV 2020

TAYLORVILLE, ILLINOIS
Orig 27OCT05

39°32′N-89°20′W

TAYLORVILLE MUNI (TAZ)
RNAV (GPS) RWY 36

WAAS CH 97737 W07A	APP CRS 068°	Rwy ldg 3900 TDZE 966 Apt Elev 966

RNAV (GPS) RWY 7
BLOYER FIELD (Y72)

T A NA — DME/DME RNP-0.3 NA. Use Camp Douglas altimeter setting; when not received, use Sparta/Fort McCoy altimeter setting and increase all MDA 20 feet, increase LNAV Cat C visibility ⅛ mile. Helicopter visibility reduction below 1 SM NA. Procedure NA at night.

MISSED APPROACH: Climb to 3000 direct GLAKE and hold.

VOLK APP CON ★	VOLK CTAF	CTAF
135.25 244.875	127.5	122.9 L

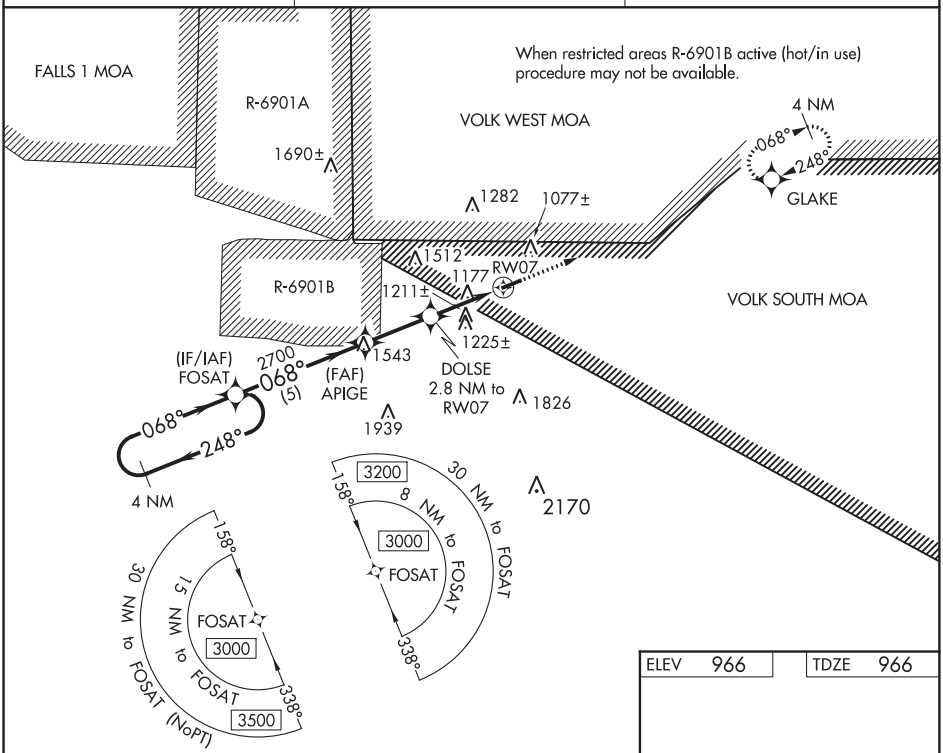

ELEV 966	TDZE 966

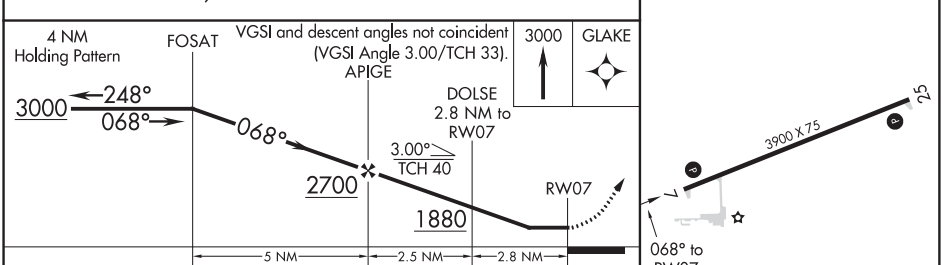

CATEGORY	A	B	C	D
LP MDA	1460-1 494 (500-1)		1460-1⅜ 494 (500-1⅜)	NA
LNAV MDA	1500-1 534 (600-1)		1500-1½ 534 (600-1½)	NA
C CIRCLING	1540-1 574 (600-1)	1560-1 594 (600-1)	1660-2 694 (700-2)	NA

MIRL Rwy 7-25 L
REIL Rwys 7 and 25 L

EC-3, 10 SEP 2020 to 05 NOV 2020

EC-3, 10 SEP 2020 to 05 NOV 2020

TOMAH, WISCONSIN AL-10763 (FAA) 19199

WAAS CH 56637 W25A	APP CRS 248°	Rwy ldg 3900 TDZE 966 Apt Elev 966

RNAV (GPS) RWY 25
BLOYER FIELD (Y72)

T A NA — DME/DME RNP-0.3 NA. Use Camp Douglas altimeter setting; when not received, use Sparta/Fort McCoy altimeter setting and increase all MDA 20 feet. Helicopter visibility reduction below 1 SM NA. Procedure NA at night.

MISSED APPROACH: Climb to 3000 direct FOSAT and hold.

VOLK APP CON ★	VOLK CTAF	CTAF
135.25 244.875	127.5	122.9 L

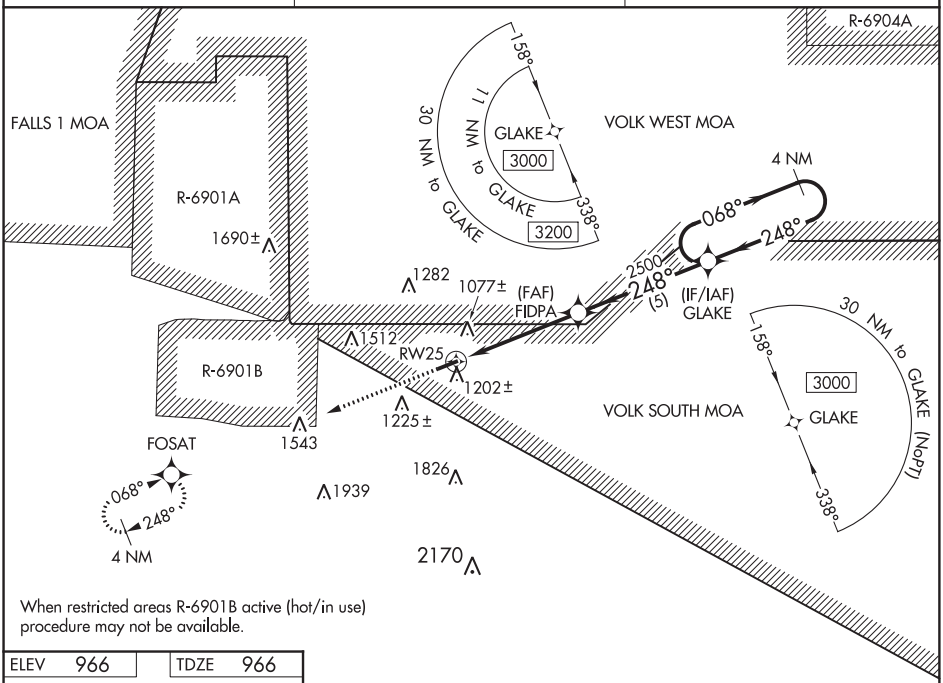

When restricted areas R-6901B active (hot/in use) procedure may not be available.

ELEV 966	TDZE 966

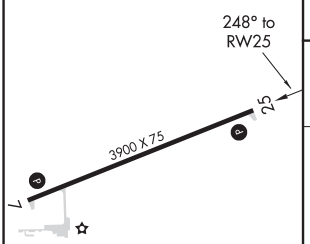

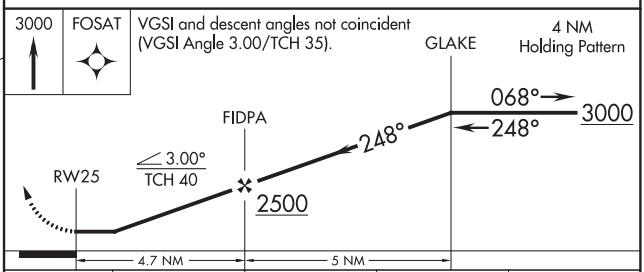

CATEGORY	A	B	C	D
LP MDA	1440-1 474 (500-1)		1440-1 3/8 474 (500-1 3/8)	NA
LNAV MDA	1480-1 514 (600-1)		1480-1 3/8 514 (600-1 3/8)	NA
C CIRCLING	1540-1 574 (600-1)	1560-1 594 (600-1)	1660-2 694 (700-2)	NA

MIRL Rwy 7-25 L
REIL Rwys 7 and 25 L

EC-3, 10 SEP 2020 to 05 NOV 2020

EC-3, 10 SEP 2020 to 05 NOV 2020

WAAS CH 78308 W09A	APP CRS 092°	Rwy ldg 4401 TDZE 1482 Apt Elev 1487

RNAV (GPS) RWY 9
TOMAHAWK RGNL (TKV)

RNP APCH.

Rwy 9 helicopter visibility reduction below ¾ SM NA.

MISSED APPROACH: Climb to 4000 direct JAKLI and hold.

AWOS-3	MINNEAPOLIS CENTER	UNICOM
118.250	133.65 281.5	122.8 (CTAF) L

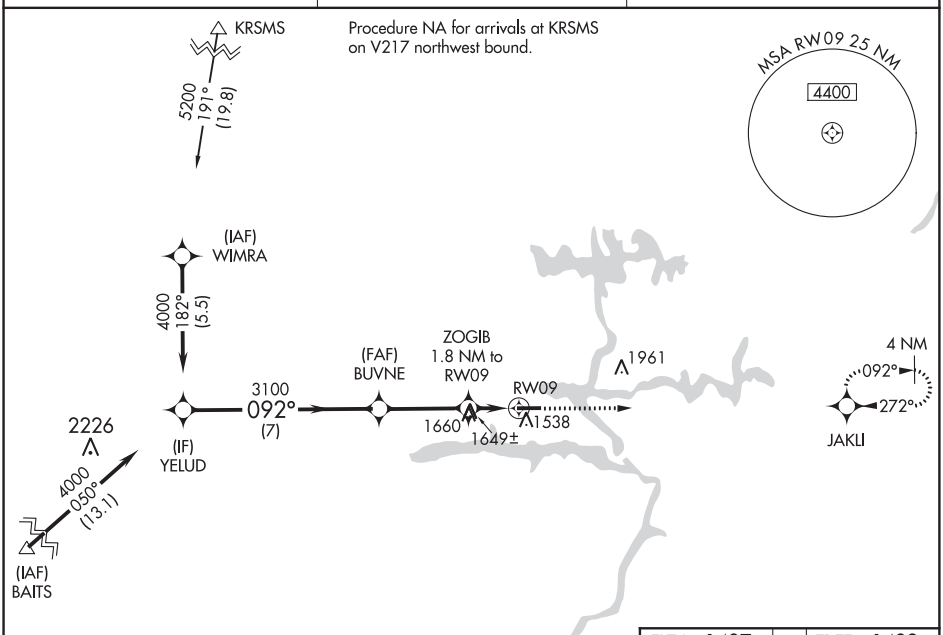

ELEV 1487	TDZE 1482

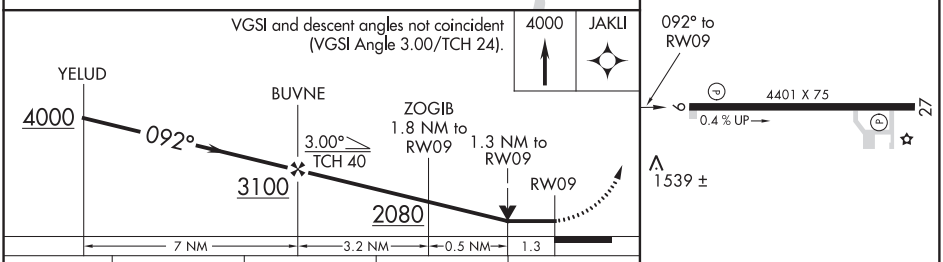

CATEGORY	A	B	C	D
LP MDA	1900-1	418 (500-1)	1900-1¼	418 (500-1¼)
LNAV MDA	1960-1	478 (500-1)	1960-1⅜	478 (500-1⅜)
CIRCLING	1960-1	473 (500-1)	1960-1½ 473 (500-1½)	2040-2 553 (600-2)

MIRL Rwy 9-27 L
REIL Rwys 9 and 27 L

EC-3, 10 SEP 2020 to 05 NOV 2020
EC-3, 10 SEP 2020 to 05 NOV 2020

TOMAHAWK, WISCONSIN

AL-9242 (FAA)

18088

RNAV (GPS) RWY 27

TOMAHAWK RGNL (TKV)

WAAS CH 45728 W27A	APP CRS 272°	Rwy ldg 4401 TDZE 1487 Apt Elev 1487

When VGSI inop, Circling Rwy 9 NA at night. When VGSI inop, Straight-In/Circling Rwy 27 procedure NA at night. Rwy 27 helicopter visibility reduction below 1 SM NA. DME/DME RNP-0.3 NA. When local altimeter setting not received, use Rhinelander altimeter setting and increase all MDA 60 feet and increase LP Cat C and D visibility ⅛ mile and LNAV Cat C and D visibility ¼ mile.

MISSED APPROACH: Climb to 4000 direct YELUD and hold.

AWOS-3	MINNEAPOLIS CENTER	UNICOM
118.250	133.65 281.5	122.8 (CTAF) L

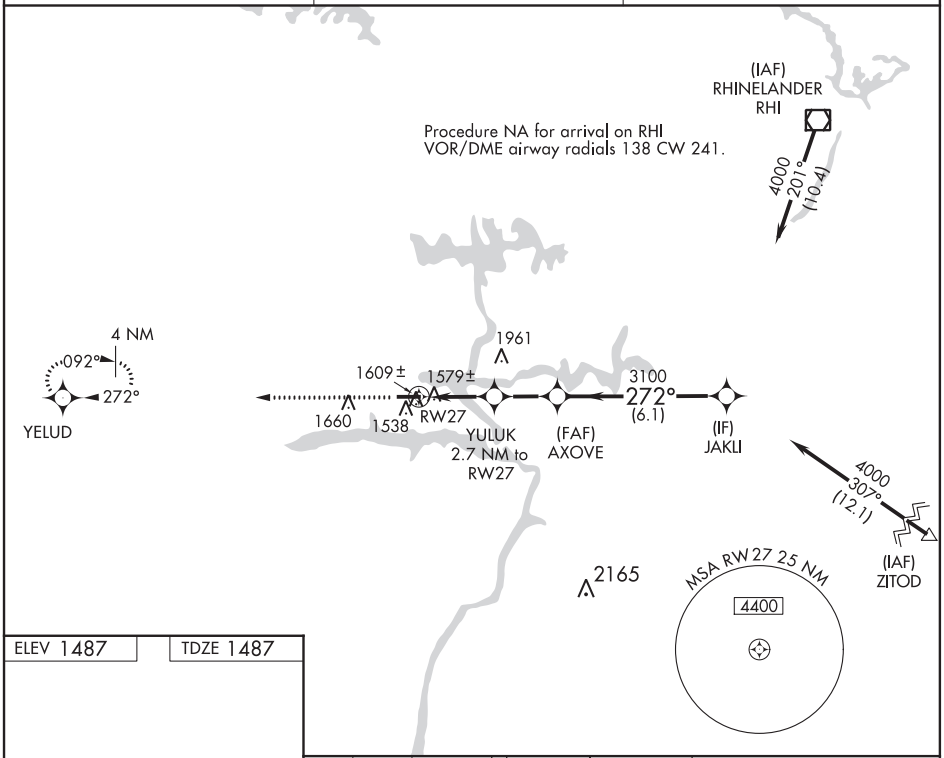

ELEV 1487 | TDZE 1487

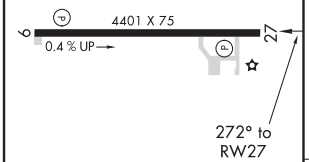

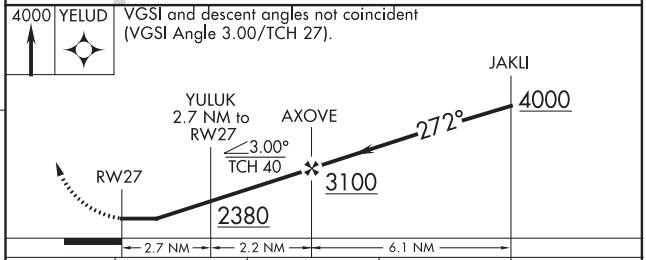

CATEGORY	A	B	C	D
LP MDA	1840-1 353 (400-1)			
LNAV MDA	1860-1 373 (400-1)			
CIRCLING	1920-1 433 (500-1)	1940-1 453 (500-1)	1960-1½ 473 (500-1½)	2040-2 553 (600-2)

MIRL Rwy 9-27 L
REIL Rwys 9 and 27 L

EC-3, 10 SEP 2020 to 05 NOV 2020

EC-3, 10 SEP 2020 to 05 NOV 2020

VOR-A
FRASCA FIELD (C16)

VORTAC CMI	APP CRS	Rwy ldg	N/A
110.0	025°	TDZE	N/A
Chan 37		Apt Elev	735

T A NA — Circling NA to Rwys 18 and 36. Use Champaign altimeter setting; when not received, use Decatur altimeter setting and increase all MDAs 80 feet and Cats A/B/D visibilities ¼ SM, Cat C visibility ½ SM; increase FANUK DME fix minimums Cats C/D visibility ¼ SM.

MISSED APPROACH: Climb to 2000 then climbing right turn to 2500 on CMI VORTAC R-062 to OCTOE INT and hold.

CHAMPAIGN APP CON ★	UNICOM
121.35 285.65	122.8 (CTAF)

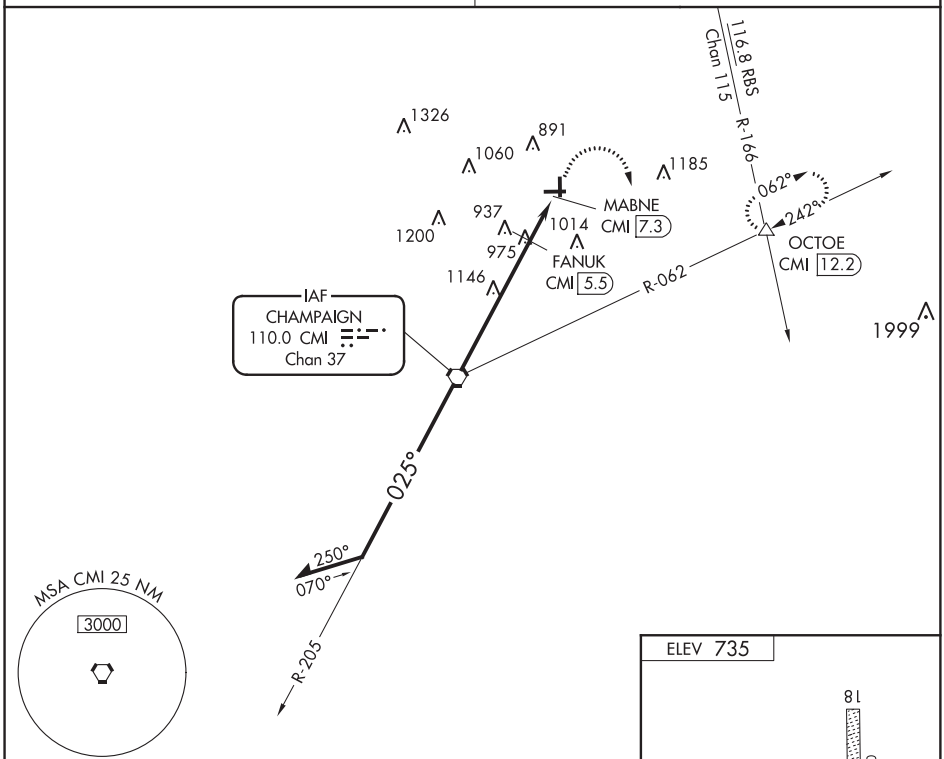

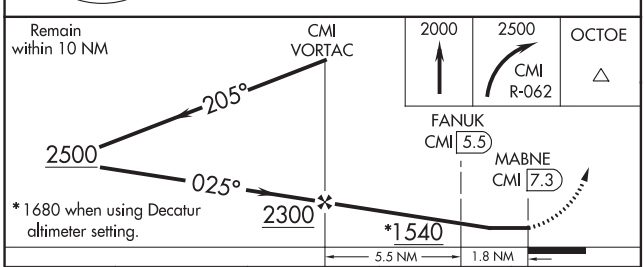

*1680 when using Decatur altimeter setting.

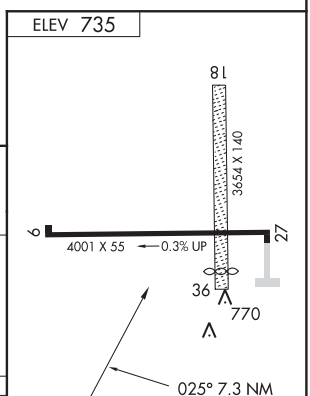

CATEGORY	A	B	C	D
C CIRCLING	1540-1 805 (900-1)	1540-1¼ 805 (900-1¼)	1540-2¼ 805 (900-2¼)	1560-2¾ 825 (900-2¾)

FANUK DME FIX MINIMUMS

C CIRCLING	1300-1 565 (600-1)		1420-2 685 (700-2)	1560-2¾ 825 (900-2¾)

FAF to MAP 7.3 NM

Knots	60	90	120	150	180
Min:Sec	7:18	4:52	3:39	2:55	2:26

EC-3, 10 SEP 2020 to 05 NOV 2020

EC-3, 10 SEP 2020 to 05 NOV 2020

VANDALIA, ILLINOIS

AL-743 (FAA)

19283

RNAV (GPS) RWY 18
VANDALIA MUNI (VLA)

APP CRS	Rwy ldg	3751
181°	TDZE	534
	Apt Elev	537

RNP APCH.

Rwy 18 helicopter visibility reduction below ¾ SM NA. When local altimeter setting not received, use Salem altimeter setting and increase all MDAs 60 feet, increase LNAV Cats C/D and Circling Cat C visibility ¼ SM.

MISSED APPROACH: Climb to 2400 direct SEYRO and hold.

AWOS-A	SLO AWOS-3	KANSAS CITY CENTER	UNICOM
122.8	118.525	124.3 269.15	122.8 (CTAF) L

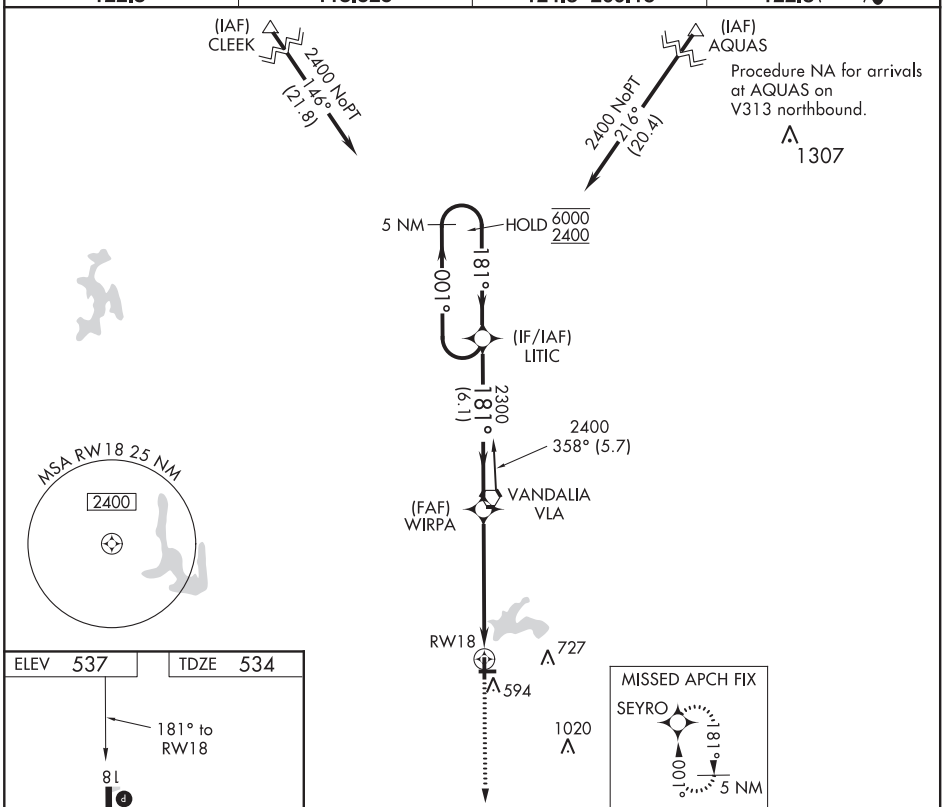

ELEV 537	TDZE 534

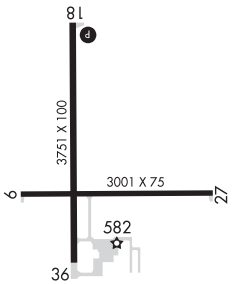

REIL Rwys 18, 27 and 36 L
MIRL Rwys 9-27 and 18-36 L

CATEGORY	A	B	C	D
LNAV MDA	1060-1 526 (600-1)		1060-1½ 526 (600-1½)	
CIRCLING	1060-1 523 (600-1)		1060-1½ 523 (600-1½)	1140-2 603 (700-2)

EC-3, 10 SEP 2020 to 05 NOV 2020

VANDALIA, ILLINOIS
Orig-A 20JUN19

38°59′N-89°10′W

VANDALIA MUNI (VLA)
RNAV (GPS) RWY 18

APP CRS	Rwy ldg	3751
001°	TDZE	534
	Apt Elev	537

RNAV (GPS) RWY 36
VANDALIA MUNI (VLA)

RNP APCH.

Rwy 36 helicopter visibility reduction below ¾ SM NA. When local altimeter setting not received, use Salem altimeter setting and increase all MDAs 60 feet, increase LNAV Cats C-D visibility ¼ SM, and increase Circling Cat C visibility ⅛ SM.

MISSED APPROACH: Climb to 2400 direct LITIC and hold.

AWOS-A	SLO AWOS-3	KANSAS CITY CENTER	UNICOM
122.8	118.525	124.3 269.15	122.8 (CTAF) L

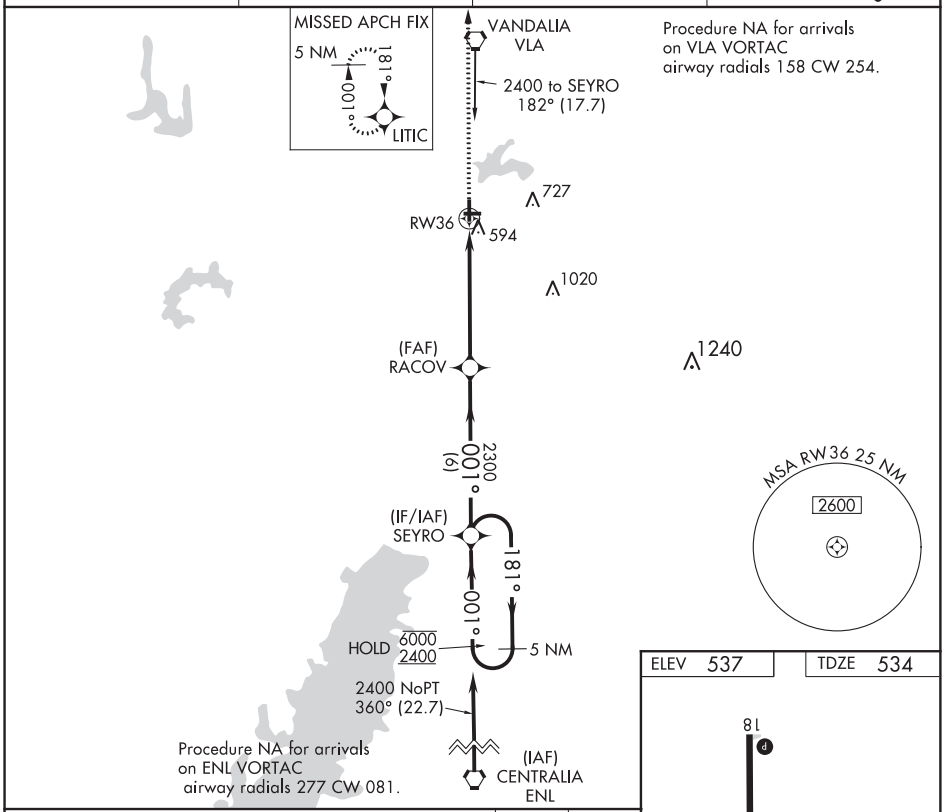

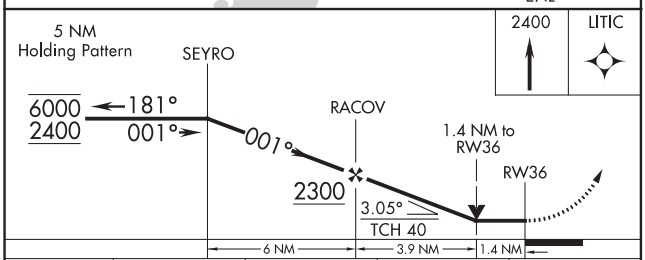

CATEGORY	A	B	C	D
LNAV MDA	1020-1 486 (500-1)		1020-1⅜ 486 (500-1⅜)	
CIRCLING	1040-1 503 (600-1)		1040-1½ 503 (600-1½)	1140-2 603 (700-2)

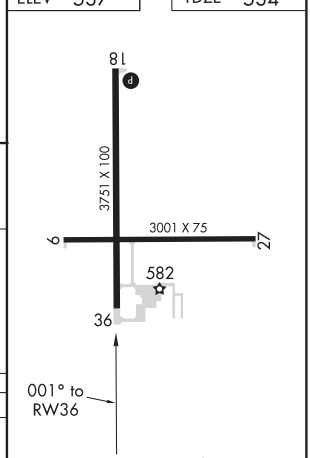

REIL Rwys 18, 27 and 36 L
MIRL Rwys 9-27 and 18-36 L

EC-3, 10 SEP 2020 to 05 NOV 2020

VANDALIA, ILLINOIS | AL-743 (FAA) | 20086

VOR RWY 18
VANDALIA MUNI (VLA)

VORTAC VLA	APP CRS	Rwy ldg	3751
114.3	179°	TDZE	534
Chan 90		Apt Elev	537

Use Salem altimeter setting, when not received use Centralia altimeter setting and increase all MDA 20 feet.
Helicopter visibility reduction below 1 SM NA.

MISSED APPROACH: Climbing right turn to 2300 direct VLA VORTAC and hold.

AWOS-A	SLO AWOS-3	KANSAS CITY CENTER	UNICOM
122.8	118.525	124.3 269.15	122.8 (CTAF)

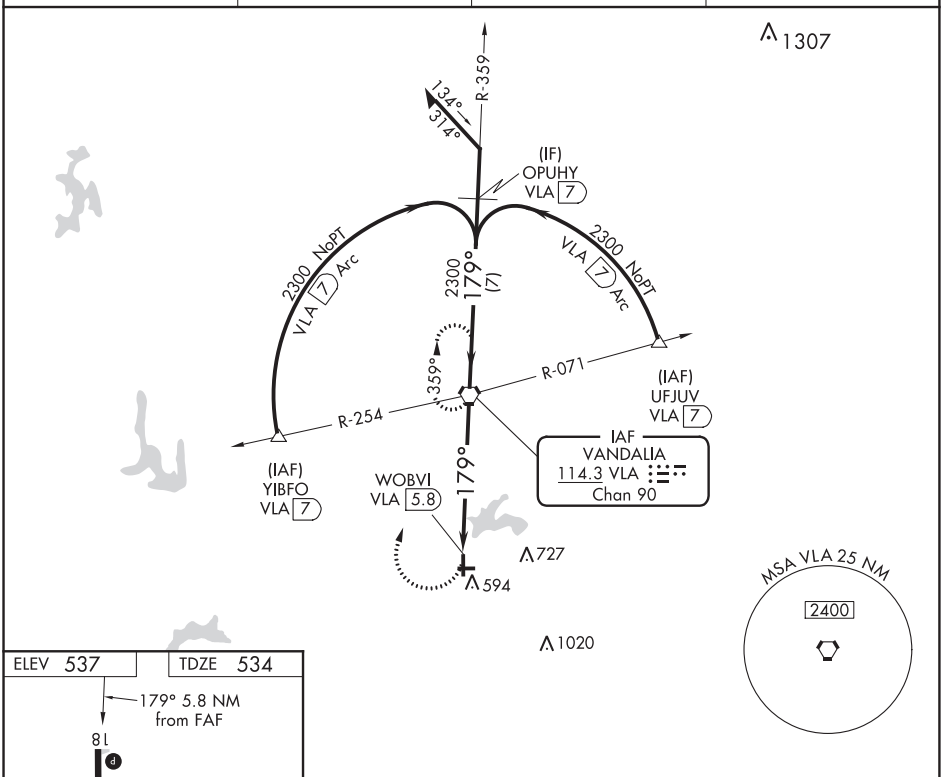

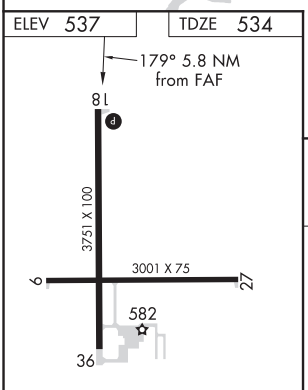

REIL Rwys 18, 27 and 36
MIRL Rwys 9-27 and 18-36

FAF to MAP 5.8 NM					
Knots	60	90	120	150	180
Min:Sec	5:48	3:52	2:54	2:19	1:56

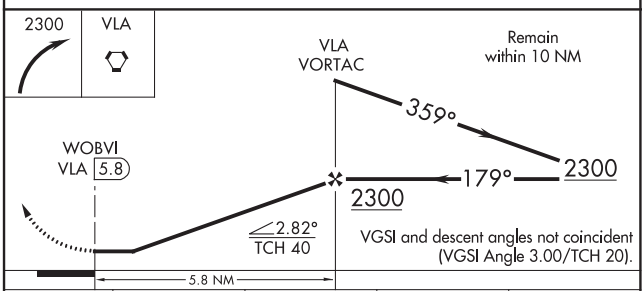

VGSI and descent angles not coincident (VGSI Angle 3.00/TCH 20).

CATEGORY	A	B	C	D
S-18	1140-1 606 (700-1)		1140-1¾ 606 (700-1¾)	NA
C CIRCLING	1160-1 623 (700-1)		1160-1¾ 623 (700-1¾)	NA

EC-3, 10 SEP 2020 to 05 NOV 2020

EC-3, 10 SEP 2020 to 05 NOV 2020

APP CRS	Rwy ldg	4000
295°	TDZE	1292
	Apt Elev	1292

RNAV (GPS) RWY 29
VIROQUA MUNI (Y51)

RNP APCH.

Circling NA to Rwys 2 and 20. Rwy 29 helicopter visibility reduction below ¾ SM NA.

MISSED APPROACH: Climb to 3000 direct TEBBO and hold.

AWOS-3P	MINNEAPOLIS CENTER	CTAF
118.975	128.6 363.0	122.9 L

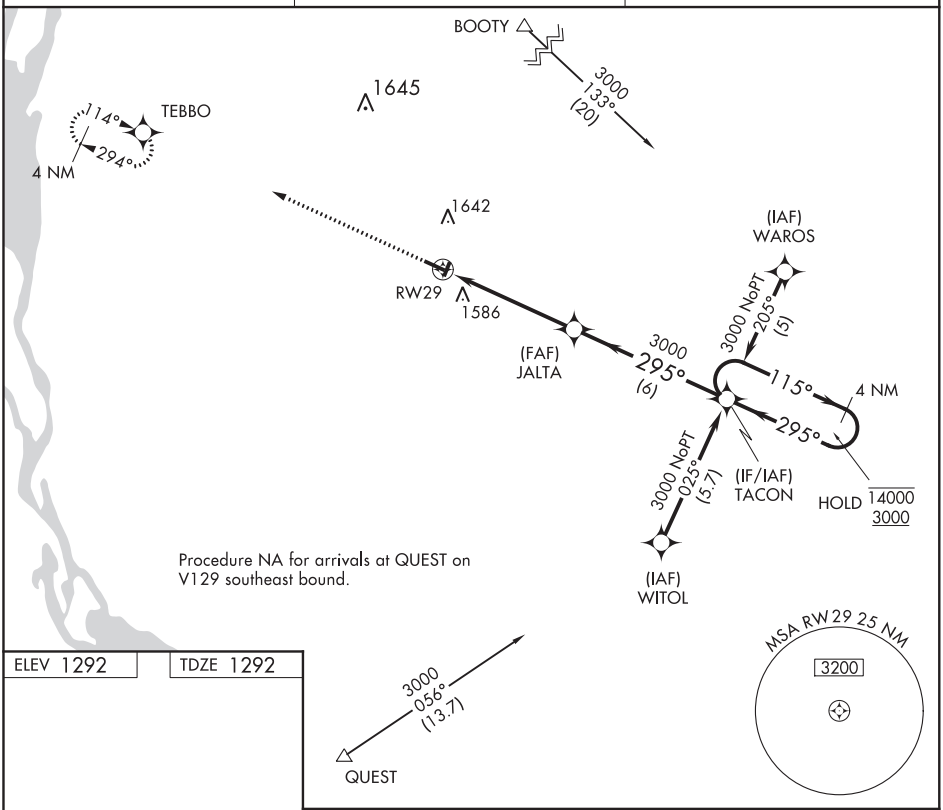

ELEV 1292 TDZE 1292

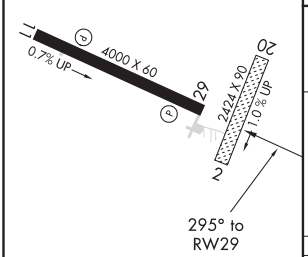

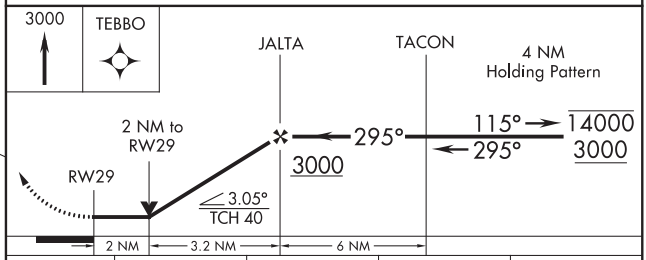

CATEGORY	A	B	C	D
LNAV MDA	1980-1 688 (700-1)		1980-2 688 (700-2)	NA
C CIRCLING	2060-1 768 (800-1)	2100-1¼ 808 (900-1¼)	2120-2½ 828 (900-2½)	NA

REIL Rwy 11 and 29 L
MIRL Rwy 11-29 L

EC-3, 10 SEP 2020 to 05 NOV 2020

EC-3, 10 SEP 2020 to 05 NOV 2020

CAMP DOUGLAS, WISCONSIN

ILS or LOC/DME RWY 27

LOC I-VOK 108.5	APCH CRS 269°	Rwy ldg 9000 THRE 904 Arpt Elev 912

AL-714 [USAF]

VOLK FIELD (KVOK)

* When ALS inop, increase vis to ¾ mile.
** When ALS inop, increase CAT AB vis to 1 mile, CAT CDE vis to 1⅛ miles.

ALSF-1

MISSED APPROACH: Climb to 2200, then climbing left turn to 4000 via DLL VORTAC R-304 direct DLL and hold.

ATIS	VOLK APP CON	VOLK TOWER ★	GND CON
120.475 257.85	135.25 244.875	127.5 L (CTAF) 239.25 L	121.9 275.8

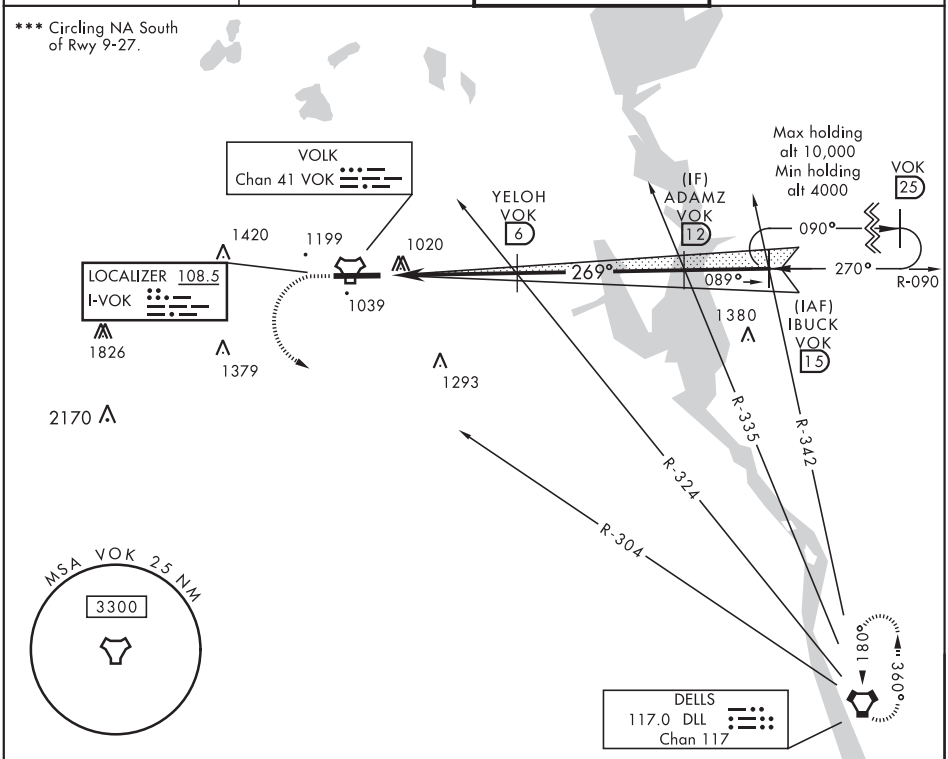

EMERG SAFE ALT 100 NM 4200

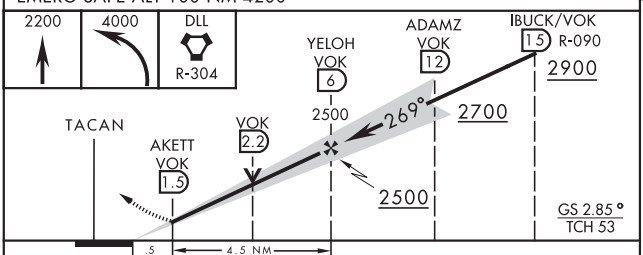

ELEV 912 | THRE 904

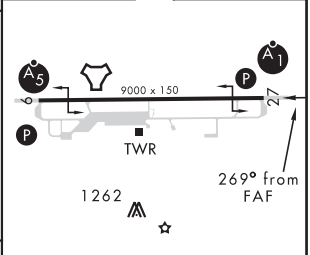

CATEGORY	A	B	C	D	E
S-ILS 27 *	1104/24		200	(200-½)	
S-LOC 27 **	1320/24 416 (500-½)		1320/40 416 (500-¾)		
CIRCLING ***	1400-1 488 (500-1)	1500-1 588 (600-1)	1500-1½ 588 (600-1½)	1500-2 588 (600-2)	1580-2¼ 668 (700-2¼)

HIRL Rwy 9-27 L

FAF to MAP 4.5 NM					
Knots	60	90	120	150	180
Min:Sec	4:30	3:00	2:15	1:48	1:30

CAMP DOUGLAS, WISCONSIN 43°56′N-90°15′W VOLK FIELD (KVOK)

Amdt 4 14149

ILS or LOC/DME RWY 27

EC-3, 10 SEP 2020 to 05 NOV 2020

RNAV (GPS) RWY 9

APCH CRS	Rwy ldg	9000
089°	THRE	912
	Arpt Elev	912

AL-714 [USAF]

VOLK FIELD (KVOK)

T * When ALS inop, increase CAT AB vis to 1 mile, CAT CDE vis to 1¾ miles. Procedure not authorized when R-6901B active. DME/DME RNP-0.3 NA. RNAV-1.

MALSR A5

MISSED APPROACH: Climb to 4000 direct ZOGEL and hold, continue climb-in-hold to 4000.

ATIS	VOLK APP CON	VOLK TOWER ★	GND CON
120.475 257.85	135.25 244.875	127.5 L (CTAF) 239.25 L	121.9 275.8

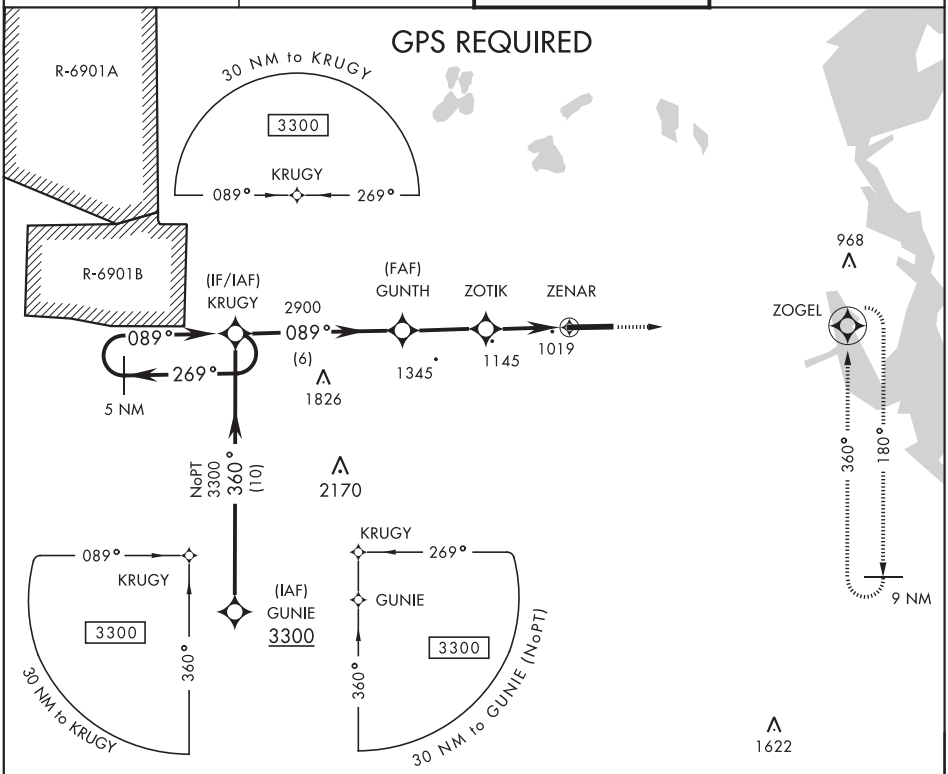

EMERG SAFE ALT 100 NM 4200

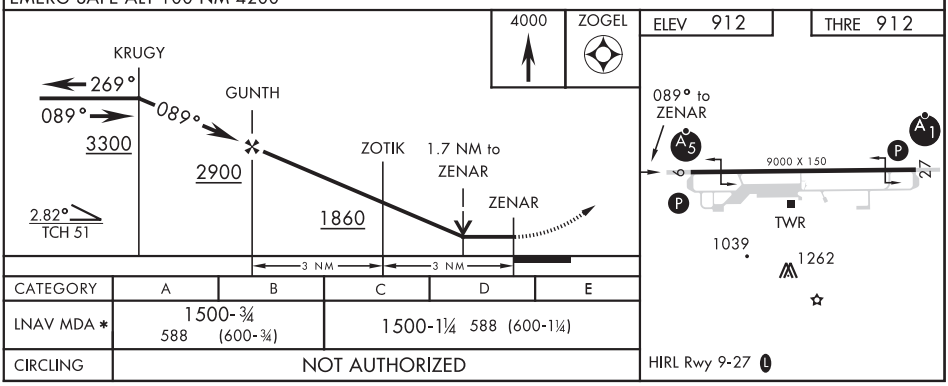

CATEGORY	A	B	C	D	E
LNAV MDA *	1500-¾ 588 (600-¾)		1500-1¼ 588 (600-1¼)		
CIRCLING	NOT AUTHORIZED				

EC-3, 10 SEP 2020 to 05 NOV 2020
EC-3, 10 SEP 2020 to 05 NOV 2020

CAMP DOUGLAS, WISCONSIN

TACAN RWY 9

TACAN VOK Chan 41	APCH CRS 076°	Rwy ldg 9000 THRE 912 Arpt Elev 912

AL-714 [USAF]

VOLK FIELD (KVOK)

T * When ALS inop, increase CAT AB vis to 1 mile, CAT CDE vis to 1¾ miles.
** Circling not authorized South of Rwy 9-27.

MALSR A5

MISSED APPROACH: Climb to 1900, then climbing right turn to 3000 intercept VOK R-180 to MAXXX and hold.

ATIS	VOLK APP CON	VOLK TOWER ★	GND CON
120.475 257.85	135.25 244.875	127.5 L (CTAF) 239.25 L	121.9 275.8

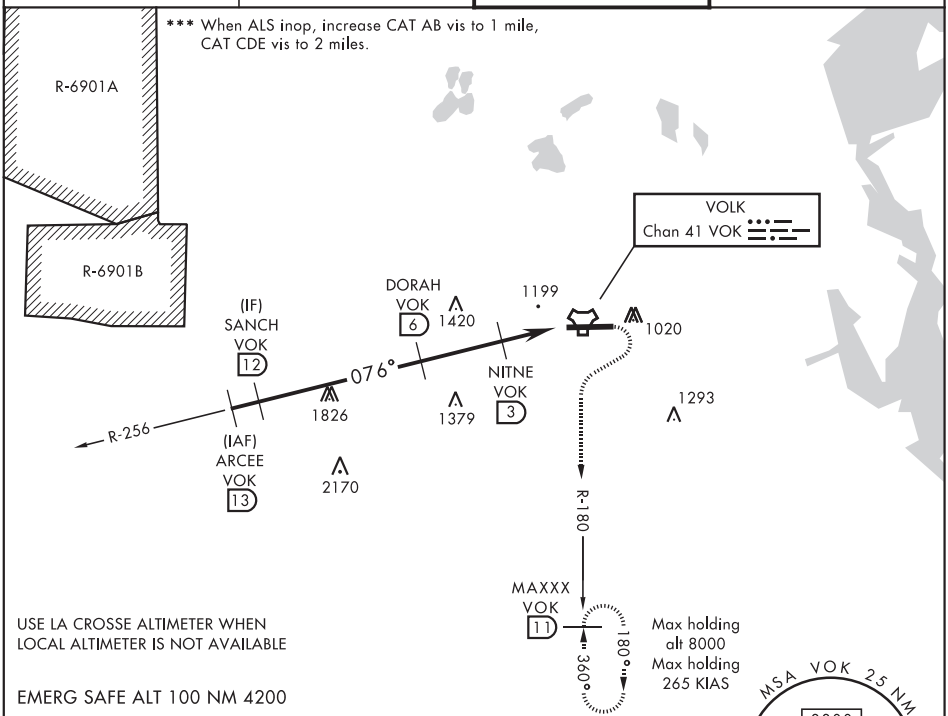

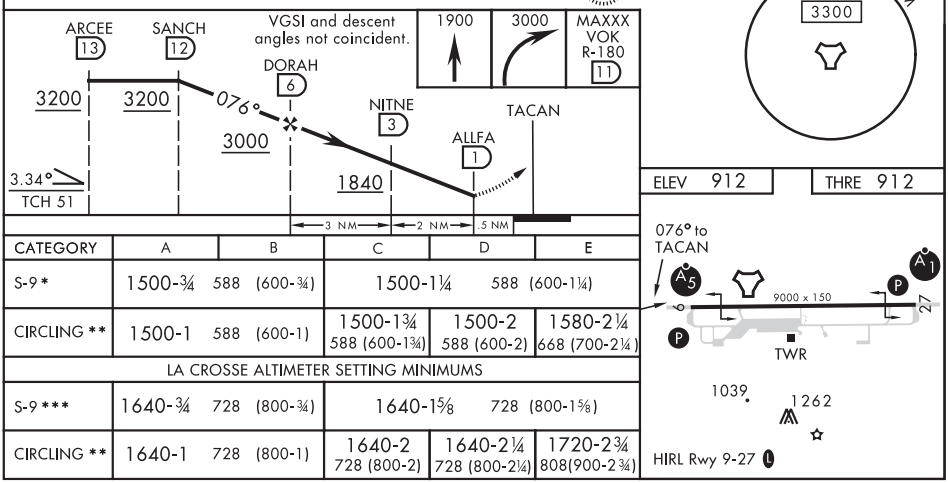

CATEGORY	A	B	C	D	E
S-9 *	1500-¾ 588 (600-¾)		1500-1¼ 588 (600-1¼)		
CIRCLING **	1500-1 588 (600-1)		1500-1¾ 588 (600-1¾)	1500-2 588 (600-2)	1580-2¼ 668 (700-2¼)
LA CROSSE ALTIMETER SETTING MINIMUMS					
S-9 ***	1640-¾ 728 (800-¾)		1640-1⅝ 728 (800-1⅝)		
CIRCLING **	1640-1 728 (800-1)		1640-2 728 (800-2)	1640-2¼ 728 (800-2¼)	1720-2¾ 808(900-2¾)

EC-3, 10 SEP 2020 to 05 NOV 2020

EC-3, 10 SEP 2020 to 05 NOV 2020

TACAN RWY 27

TACAN VOK Chan 41	APCH CRS 277°	Rwy ldg 9000 THRE 904 Arpt Elev 912	AL-714 [USAF]	VOLK FIELD (KVOK)

* When ALS inop, increase CAT AB RVR to 55 and vis to 1 mile, CAT CDE vis to 1⅜ miles.
** Circling not authorized South of Rwy 9-27.

ALSF-1

MISSED APPROACH: Climbing left turn to 3000, intercept VOK TACAN R-180 to MAXXX and hold.

ATIS	VOLK APP CON	VOLK TOWER ★	GND CON
120.475 257.85	135.25 244.875	127.5 L (CTAF) 239.25 L	121.9 275.8

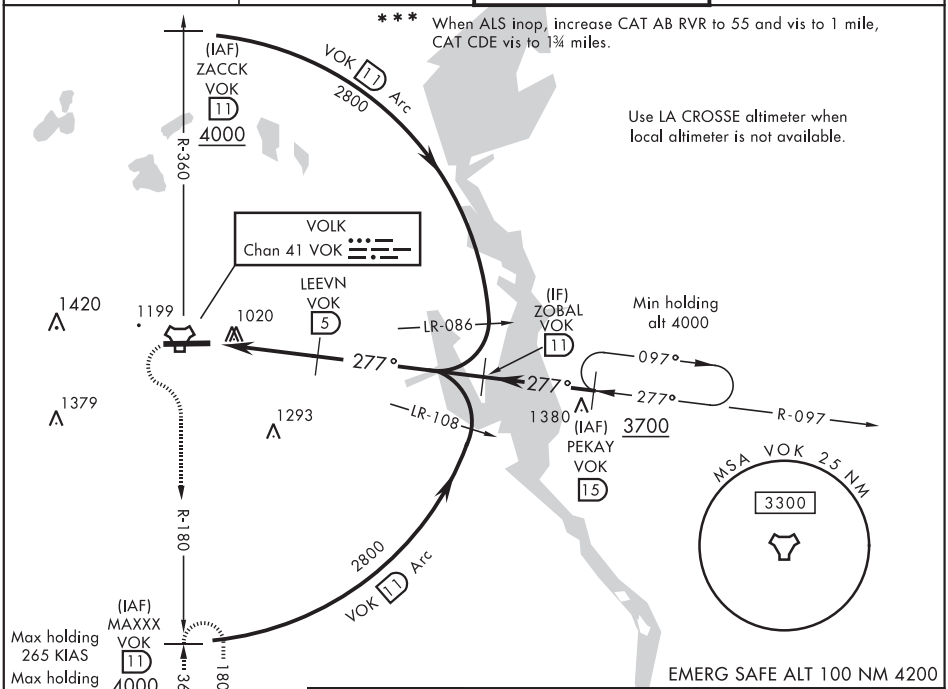

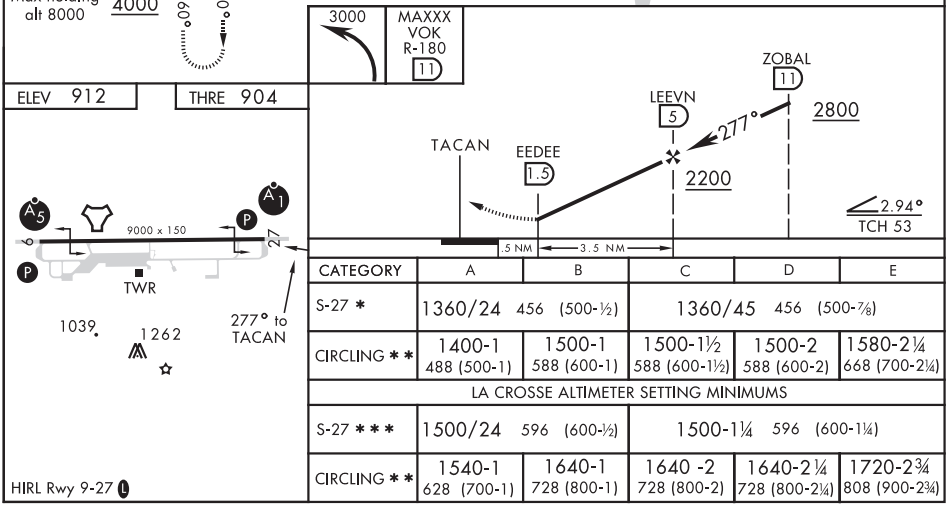

CATEGORY	A	B	C	D	E
S-27 *	1360/24 456 (500-½)		1360/45 456 (500-⅞)		
CIRCLING **	1400-1 488 (500-1)	1500-1 588 (600-1)	1500-1½ 588 (600-1½)	1500-2 588 (600-2)	1580-2¼ 668 (700-2¼)
LA CROSSE ALTIMETER SETTING MINIMUMS					
S-27 ***	1500/24 596 (600-½)		1500-1¼ 596 (600-1¼)		
CIRCLING **	1540-1 628 (700-1)	1640-1 728 (800-1)	1640 -2 728 (800-2)	1640-2¼ 728 (800-2¼)	1720-2¾ 808 (900-2¾)

EC-3, 10 SEP 2020 to 05 NOV 2020
EC-3, 10 SEP 2020 to 05 NOV 2020

19115

AIRPORT DIAGRAM

AFD-714 [USAF]

VOLK FIELD (KVOK)
CAMP DOUGLAS, WISCONSIN

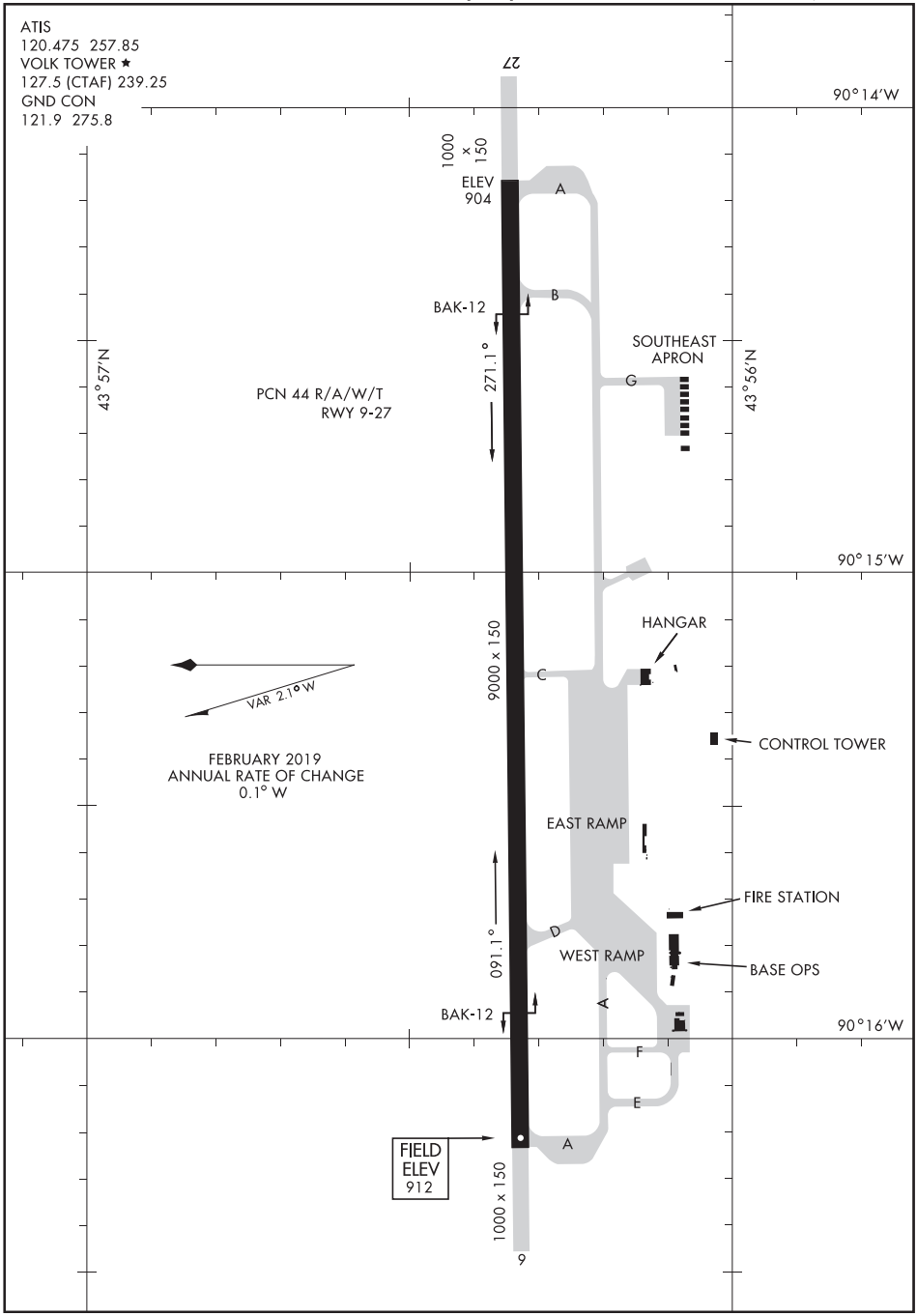

EC-3, 10 SEP 2020 to 05 NOV 2020

EC-3, 10 SEP 2020 to 05 NOV 2020

AIRPORT DIAGRAM

CAMP DOUGLAS, WISCONSIN
VOLK FIELD (KVOK)

APP CRS	Rwy Idg	N/A
029°	Surface Elev	650
	Apt Elev	653

COPTER RNAV (GPS) 029°
WASHINGTON ISLAND (2P2)

RNP APCH.

NA

MISSED APPROACH: Climbing left turn to 2100 direct JILIP and hold.

AWOS-3PT	MINNEAPOLIS CENTER	CTAF
118.525	127.65	122.9

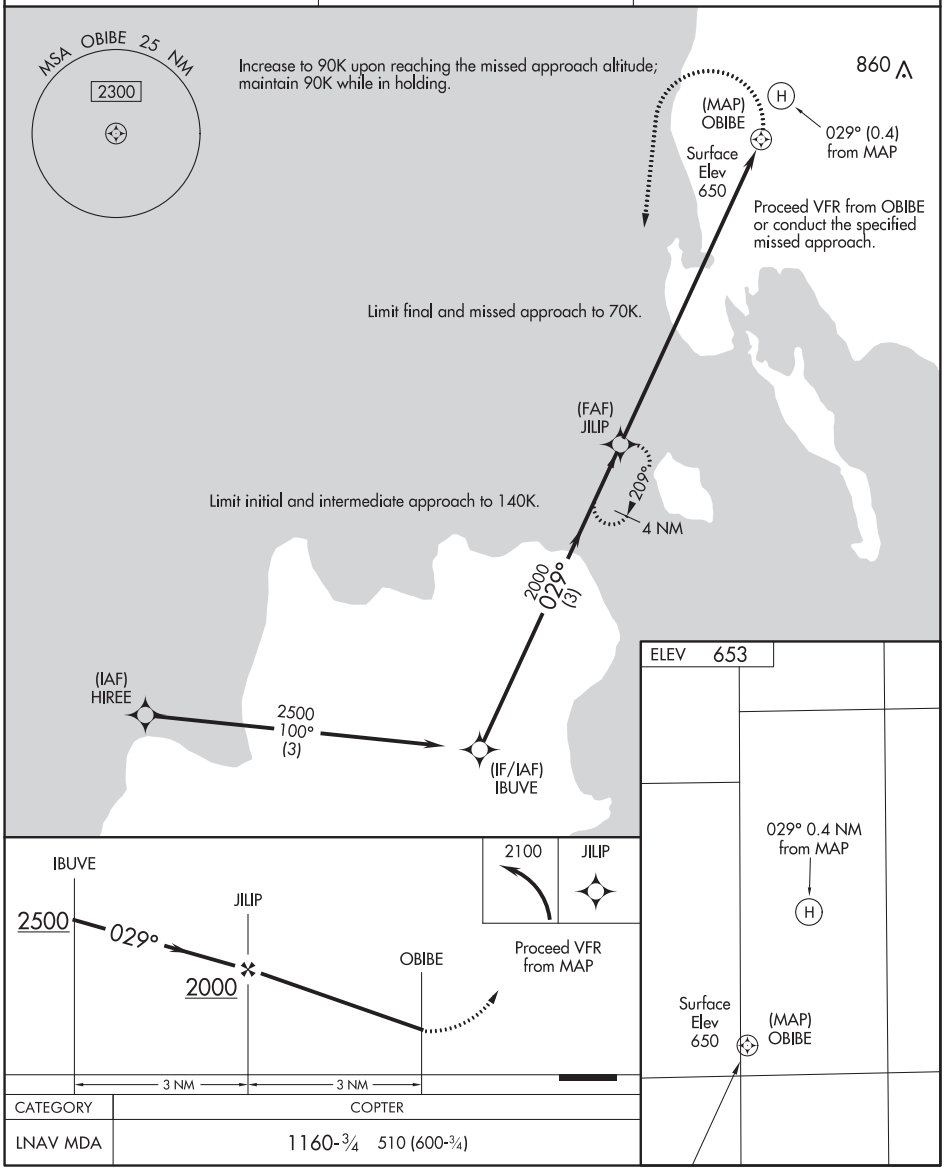

CATEGORY	COPTER
LNAV MDA	1160-¾ 510 (600-¾)

EC-3, 10 SEP 2020 to 05 NOV 2020

(WINEP1.WINEP) 18312 AL-9765 (FAA)

WINEP ONE DEPARTURE (RNAV)

WASHINGTON ISLAND (2P2)
WASHINGTON ISLAND, WISCONSIN

TOP ALTITUDE: 3000

GREEN BAY DEP CON
126.55
AWOS-3PT
118.525
CTAF
122.9

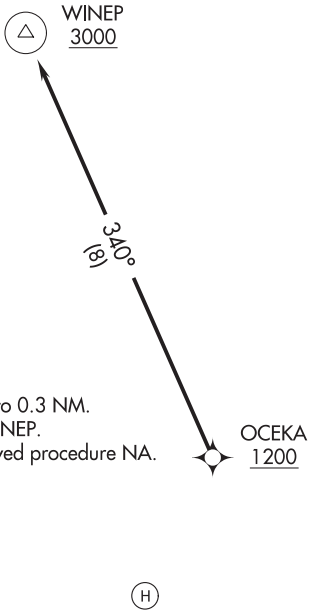

NOTE: RNAV 1
NOTE: GPS required.
NOTE: Pilot must ensure CDI sensitivity is set to 0.3 NM.
CDI may be reset to 1.0 NM after WINEP.
NOTE: When local altimeter setting not received procedure NA.

NOTE: Chart not to scale.

DEPARTURE ROUTE DESCRIPTION

VFR SEGMENT: VFR climb to OCEKA, cross OCEKA at or above 1200.
IFR SEGMENT: Track 340° to cross WINEP at or above 3000.

EC-3, 10 SEP 2020 to 05 NOV 2020

WINEP ONE DEPARTURE (RNAV)
(WINEP1.WINEP) 08NOV18
WASHINGTON ISLAND, WISCONSIN
WASHINGTON ISLAND (2P2)

APP CRS	Rwy ldg	4239
054°	TDZE	821
	Apt Elev	833

RNAV (GPS) RWY 5
WATERTOWN MUNI (RYV)

RNP APCH.

Rwy 5 helicopter visibility reduction below ¾ SM NA. When local altimeter setting not received, use Dodge County altimeter setting. Circling Rwy 23 NA at night.

MISSED APPROACH: Climb to 3000 direct IJEMI and left turn on 019° track to WIGOR and hold.

AWOS-3	MADISON APP CON ★	UNICOM
119.975	119.15 343.7	122.8 (CTAF) L

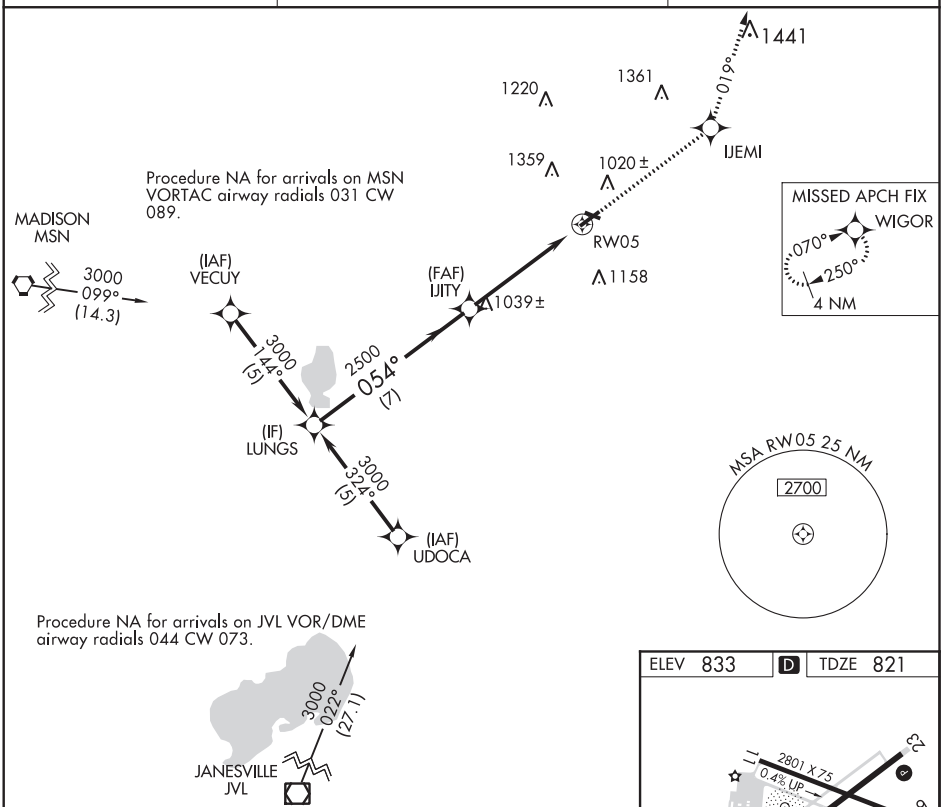

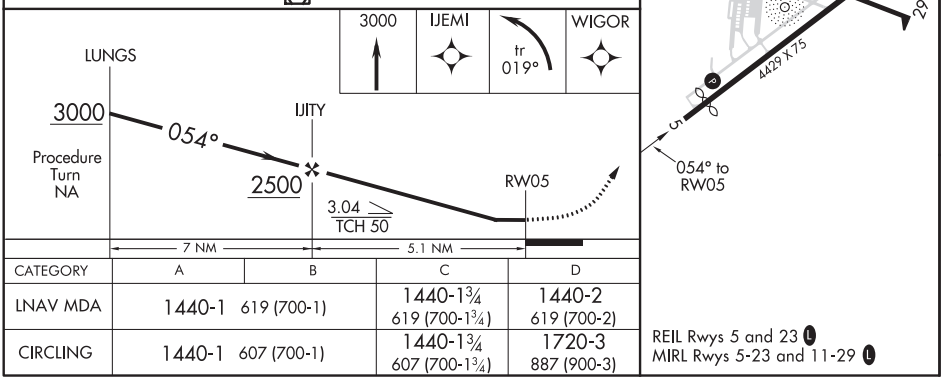

CATEGORY	A	B	C	D
LNAV MDA	1440-1 619 (700-1)		1440-1¾ 619 (700-1¾)	1440-2 619 (700-2)
CIRCLING	1440-1 607 (700-1)		1440-1¾ 607 (700-1¾)	1720-3 887 (900-3)

EC-3, 10 SEP 2020 to 05 NOV 2020

WATERTOWN, WISCONSIN | AL-6179 (FAA) | 19171

APP CRS	Rwy ldg	2801
113°	TDZE	833
	Apt Elev	833

RNAV (GPS) RWY 11
WATERTOWN MUNI (RYV)

RNP APCH.

When local altimeter setting not received, use Dodge County altimeter setting and increase all MDA 60 feet, increase LNAV visibility Cat. C and D ¼ mile, increase Circling visibility Cat. C ¼ mile. VDP NA when using Dodge County altimeter setting. Circling Rwy 23 NA at night.

MISSED APPROACH: Climbing left turn to 3000 direct UCILU and hold.

AWOS-3	MADISON APP CON ★	UNICOM
119.975	119.15 343.7	122.8 (CTAF)

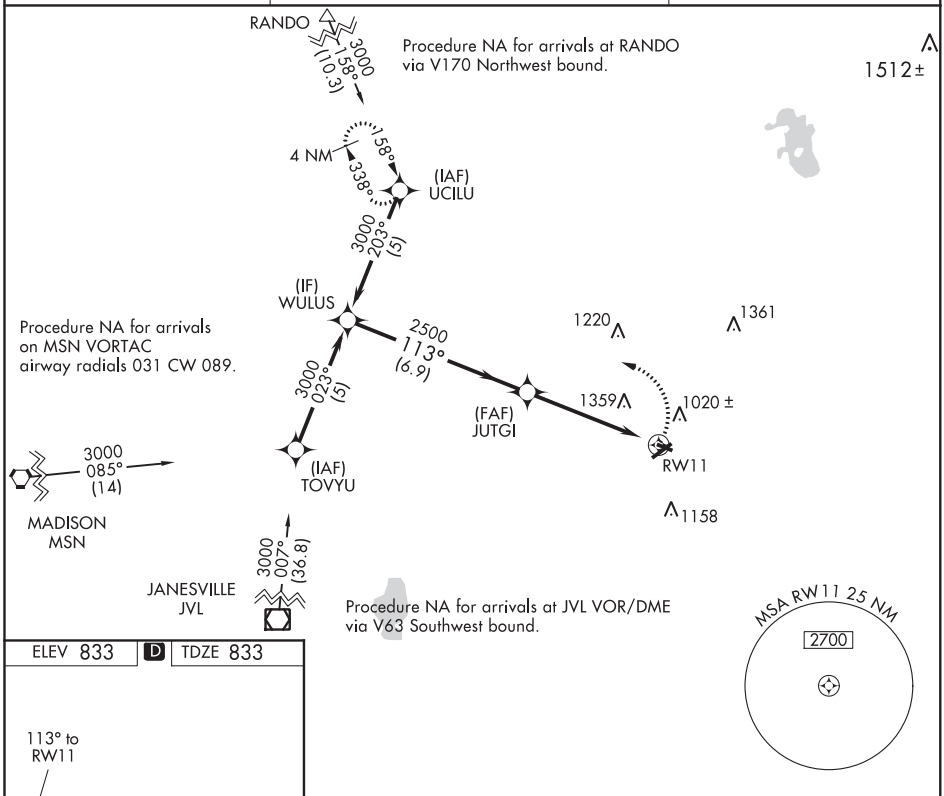

ELEV 833 | D | TDZE 833

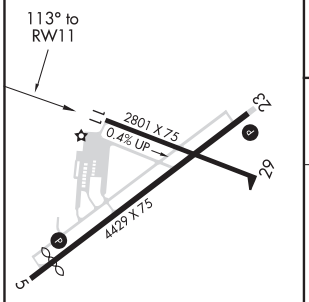

REIL Rwys 5 and 23
MIRL Rwys 5-23 and 11-29

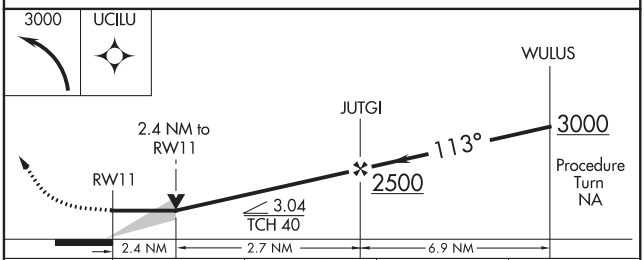

CATEGORY	A	B	C	D
LNAV MDA	1640-1 807 (900-1)	1640-1¼ 807 (900-1¼)	1640-2¼ 807 (900-2¼)	1640-2½ 807 (900-2½)
CIRCLING	1640-1 807 (900-1)	1640-1¼ 807 (900-1¼)	1640-2¼ 807 (900-2¼)	1720-3 887 (900-3)

EC-3, 10 SEP 2020 to 05 NOV 2020

EC-3, 10 SEP 2020 to 05 NOV 2020

APP CRS	Rwy ldg	4429
234°	TDZE	823
	Apt Elev	833

RNAV (GPS) RWY 23
WATERTOWN MUNI (RYV)

Rwy 23 helicopter visibility reduction below 1 SM NA. DME/DME RNP-0.3 NA. When local altimeter setting not received, use Dodge County altimeter setting and increase all MDA 60 feet, and increase LNAV Cat C and D visibility ¼ mile. Straight-in Rwy 23 NA at night, Circling Rwy 23 NA at night.

MISSED APPROACH: Climbing right turn to 3000 direct WIGOR and hold.

AWOS-3	MADISON APP CON ★	UNICOM
119.975	119.15 343.7	122.8 (CTAF) L

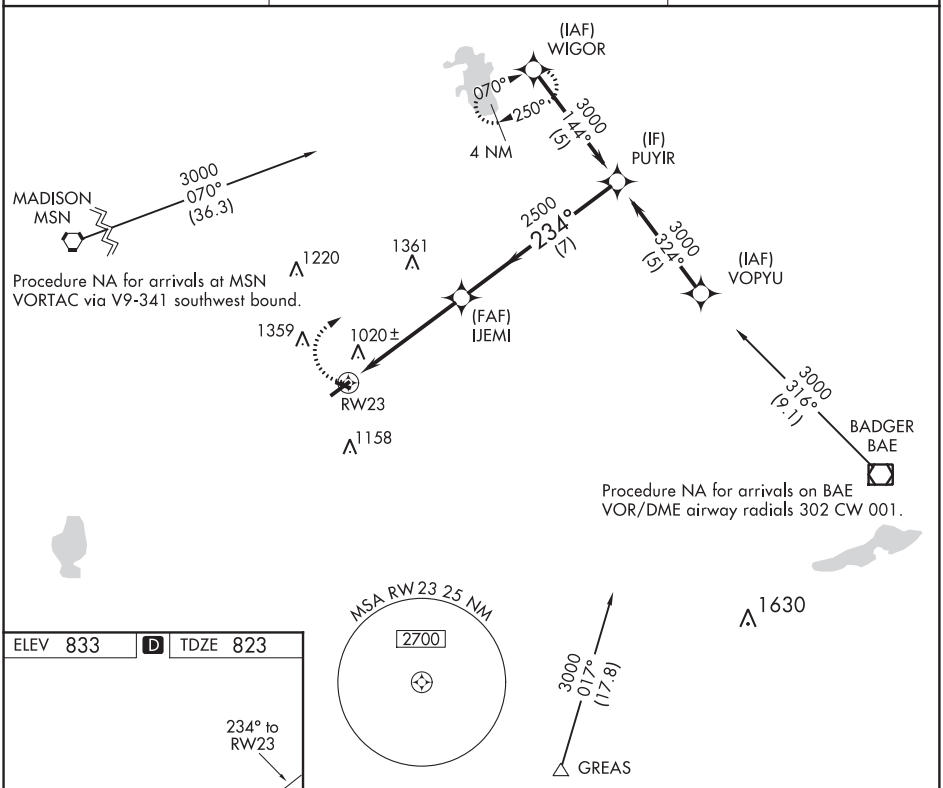

ELEV 833 | D | TDZE 823

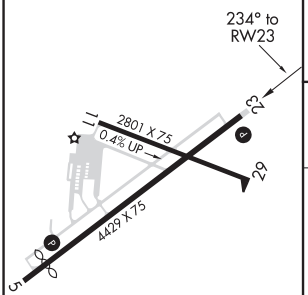

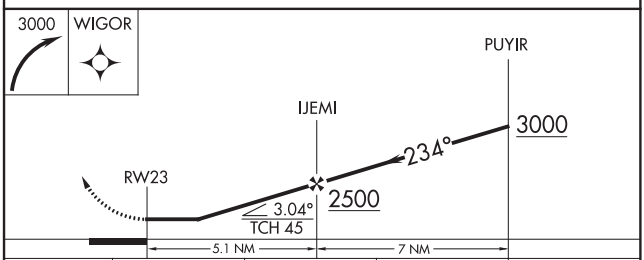

CATEGORY	A	B	C	D
LNAV MDA	1420-1 597 (600-1)		1420-1½ 597 (600-1½)	1420-1¾ 597 (600-1¾)
CIRCLING	1420-1 587 (600-1)	1440-1 607 (700-1)	1440-1¾ 607 (700-1¾)	1720-3 887 (900-3)

REIL Rwys 5 and 23 L
MIRL Rwys 5-23 and 11-29 L

EC-3, 10 SEP 2020 to 05 NOV 2020
EC-3, 10 SEP 2020 to 05 NOV 2020

WATERTOWN, WISCONSIN AL-6179 (FAA) 19171

APP CRS	Rwy ldg	2801
293°	TDZE	833
	Apt Elev	833

RNAV (GPS) RWY 29
WATERTOWN MUNI (RYV)

Circling to Rwy 23 NA at night. Rwy 29 helicopter visibility reduction below 1 SM NA. DME/DME RNP-0.3 NA. When local altimeter setting not received, use Dodge County altimeter setting and increase all MDA 60 feet, increase LNAV Cat C and D visibility ¼ mile.

MISSED APPROACH: Climb to 3000 direct JUTGI and right turn via 329° track to UCILU and hold.

AWOS-3	MADISON APP CON ★	UNICOM
119.975	119.15 343.7	122.8 (CTAF) L

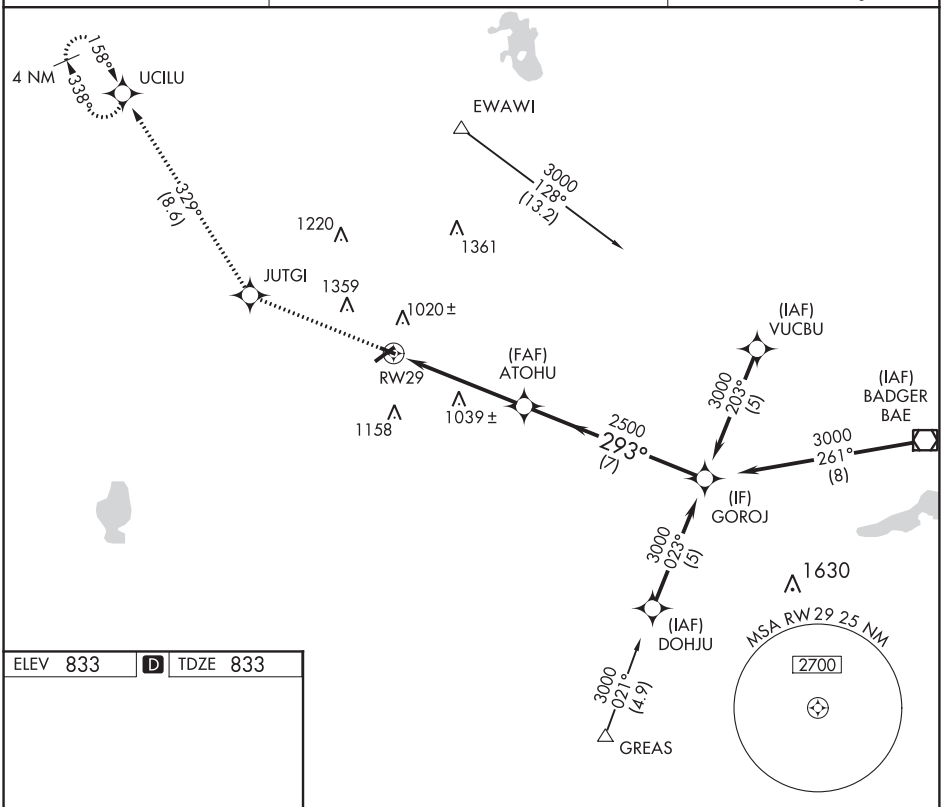

ELEV 833 D TDZE 833

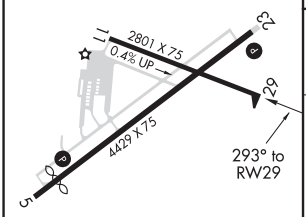

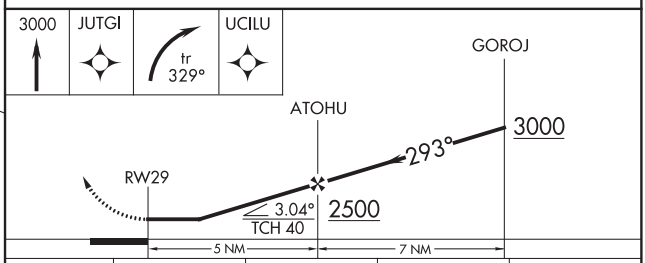

CATEGORY	A	B	C	D
LNAV MDA	1400-1 567 (600-1)		1400-1½ 567 (600-1½)	1400-1¾ 567 (600-1¾)
CIRCLING	1400-1 567 (600-1)	1440-1 607 (700-1)	1440-1¾ 607 (700-1¾)	1720-3 887 (900-3)

REIL Rwys 5 and 23 L
MIRL Rwys 5-23 and 11-29 L

EC-3, 10 SEP 2020 to 05 NOV 2020

EC-3, 10 SEP 2020 to 05 NOV 2020

NDB RYV	APP CRS	Rwy ldg	4239
371	039°	TDZE	821
		Apt Elev	833

NDB RWY 5
WATERTOWN MUNI (RYV)

T NA Rwy 5 helicopter visibility reduction below 1 SM NA. Straight-In Rwy 5 NA at night, Circling Rwy 5, 23 NA at night.

MISSED APPROACH: Climb to 2500 then right turn direct RYV NDB and hold.

AWOS-3	MADISON APP CON ★	UNICOM
119.975	119.15 343.7	122.8 (CTAF) L

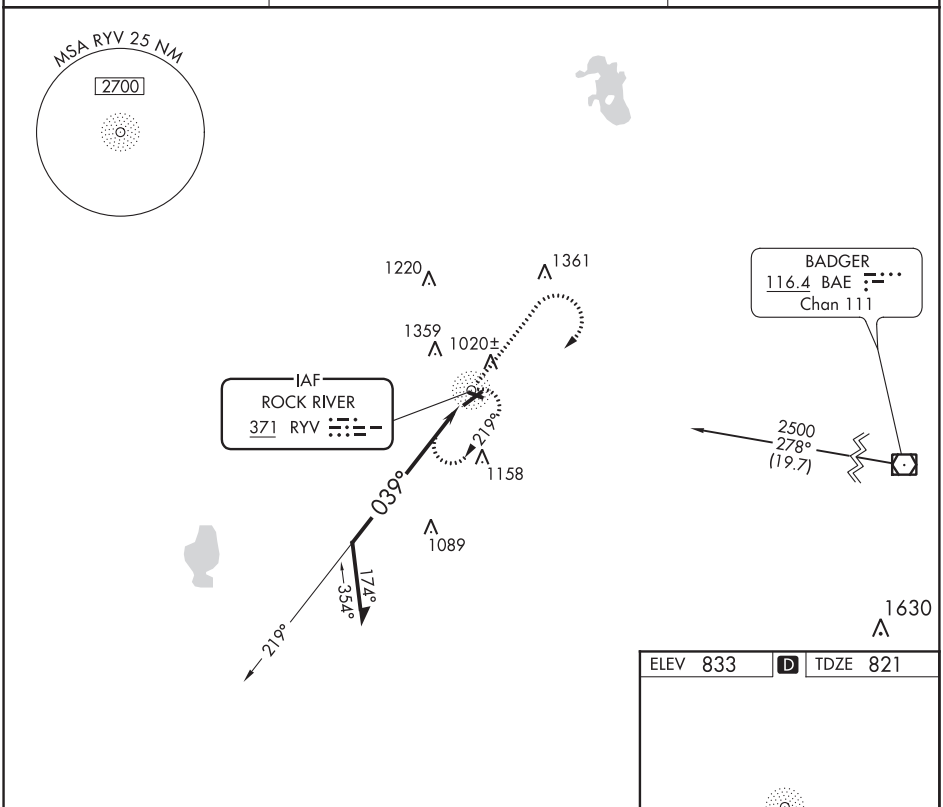

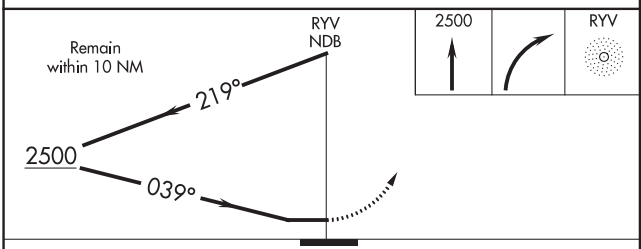

ELEV 833 D TDZE 821

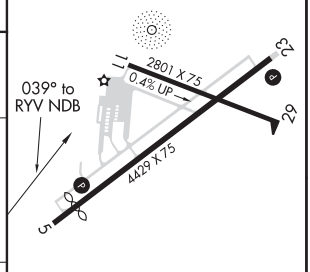

CATEGORY	A	B	C	D
S-5	1460-1	639 (700-1)	1460-1¾ 639 (700-1¾)	1460-2 639 (700-2)
CIRCLING	1460-1	627 (700-1)	1460-1½ 627 (700-1½)	1720-3 887 (900-3)

REIL Rwys 5 and 23 L
MIRL Rwys 5-23 and 11-29 L

EC-3, 10 SEP 2020 to 05 NOV 2020

EC-3, 10 SEP 2020 to 05 NOV 2020

WATERTOWN, WISCONSIN AL-6179 (FAA) 20254

NDB RYV	APP CRS	Rwy ldg	4429
371	254°	TDZE	823
		Apt Elev	833

NDB RWY 23
WATERTOWN MUNI (RYV)

T A NA Rwy 23 helicopter visibility reduction below 1 SM NA. When local altimeter setting not received, use Dodge County altimeter setting and increase all MDA 60 feet, and increase visibility Cat A, C and D ¼ mile. Straight-In Rwy 23 NA at night, Circling Rwy 23 NA at night.

MISSED APPROACH: Climb to 2800 then left turn direct RYV NDB and hold.

AWOS-3	MADISON APP CON ★	UNICOM
119.975	119.15 343.7	122.8 (CTAF) L

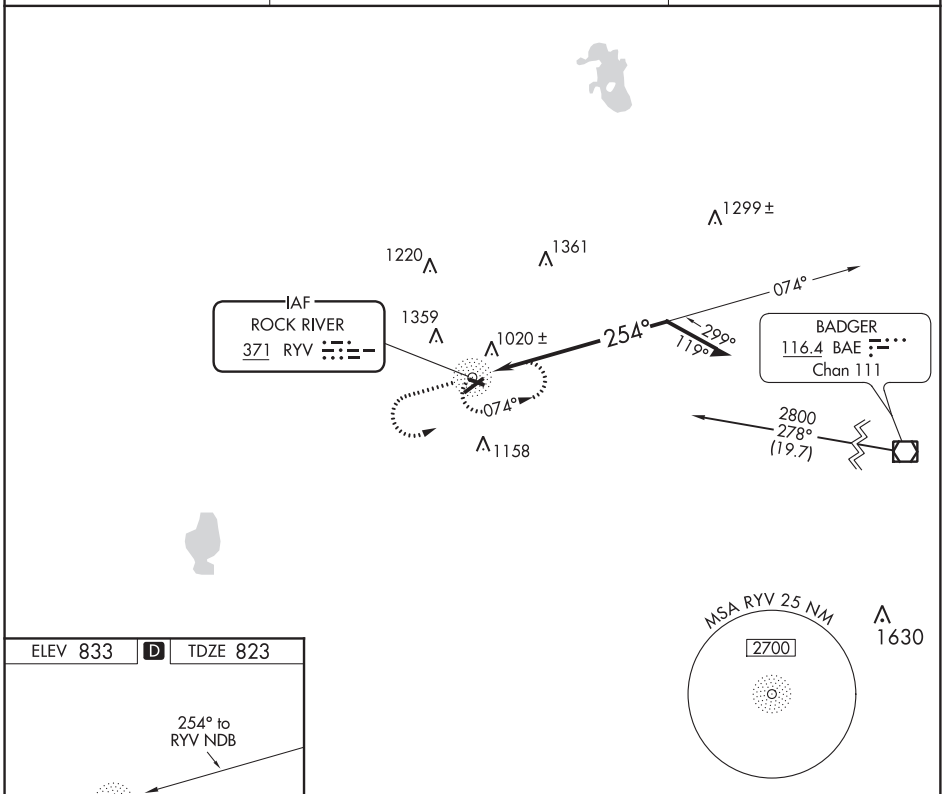

ELEV 833 D TDZE 823

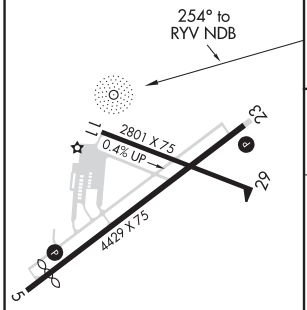

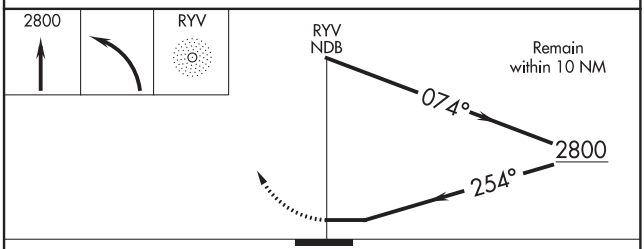

CATEGORY	A	B	C	D
S-23	1660-1 837 (900-1)	1660-1¼ 837 (900-1¼)	1660-2½ 837 (900-2½)	1660-2¾ 837 (900-2¾)
CIRCLING	1660-1 827 (900-1)	1660-1¼ 827 (900-1¼)	1660-2½ 827 (900-2½)	1720-3 887 (900-3)

REIL Rwys 5 and 23 L
MIRL Rwys 5-23 and 11-29 L

EC-3, 10 SEP 2020 to 05 NOV 2020

EC-3, 10 SEP 2020 to 05 NOV 2020

LOC I-SKC 109.5	APP CRS 103°	Rwy ldg 5849 TDZE 901 Apt Elev 911

ILS or LOC RWY 10
WAUKESHA COUNTY (UES)

RADAR required for procedure entry.

For inoperative MALSR, increase S-LOC 10 Cat C/D visibility to 1⅜ mile. For inoperative MALSR when using Lawrence J Timmerman altimeter setting, increase S-LOC 10 Cat C/D visibility to 1⅝ mile. When local altimeter setting not received, use Lawrence J Timmerman altimeter setting and increase DA 46 feet and all MDA 60 feet, increase S-LOC 10 Cat C/D visibility to 1¼ mile, and increase Circling Cat D visibility ¼ mile.

MALSR

MISSED APPROACH: Climb to 1500 then climbing left turn to 2800 direct BAE VORTAC and hold.

ATIS	MILWAUKEE APP CON	WAUKESHA TOWER ★	GND CON	CLNC DEL	CLNC DEL (When twr closed)	UNICOM
118.875	125.35 307.0	123.7 (CTAF) L	121.6	121.6	128.7	122.95

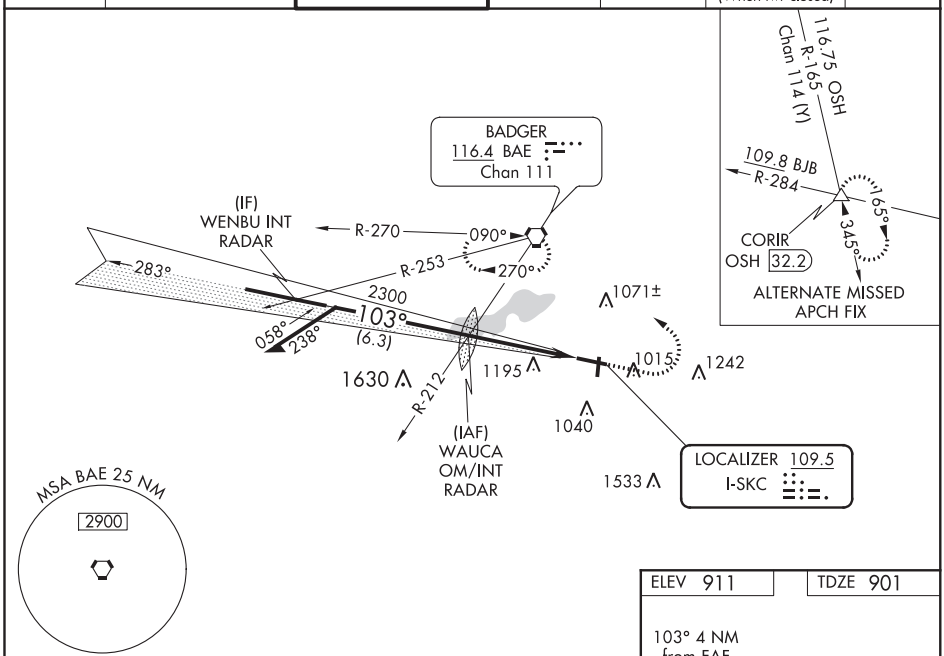

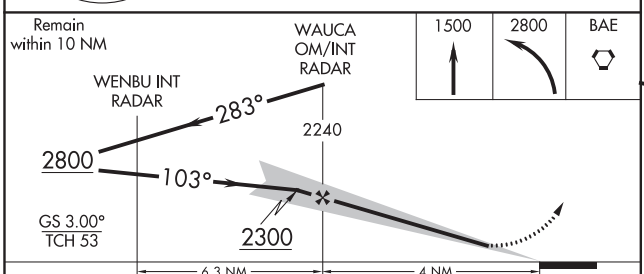

CATEGORY	A	B	C	D
S-ILS-10	1101-½ 200 (200-½)			
S-LOC-10	1400-½ 499 (500-½)		1400-1 499 (500-1)	
CIRCLING	1460-1 549 (600-1)	1480-1 569 (600-1)	1520-1¾ 609 (700-1¾)	1600-2¼ 689 (700-2¼)

ELEV 911 TDZE 901

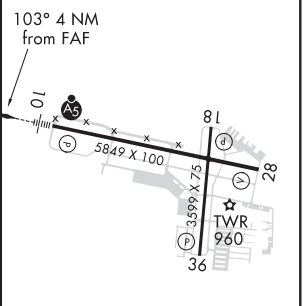

HIRL Rwy 10-28 L
MIRL Rwy 18-36 L
REIL Rwy 18, 28 and 36 L

FAF to MAP 4 NM					
Knots	60	90	120	150	180
Min:Sec	4:00	2:40	2:00	1:36	1:20

EC-3, 10 SEP 2020 to 05 NOV 2020
EC-3, 10 SEP 2020 to 05 NOV 2020

WAUKESHA, WISCONSIN | AL-5078 (FAA) | 19339

WAAS CH 53411 W10A	APP CRS 103°	Rwy ldg 5849 TDZE 901 Apt Elev 911

RNAV (GPS) RWY 10
WAUKESHA COUNTY (UES)

Baro-VNAV NA when using Lawrence J Timmerman altimeter setting. For uncompensated Baro-VNAV systems, LNAV/VNAV NA below -16°C (4°F) or above 54°C (130°F). DME/DME RNP-0.3 NA. When local altimeter setting not received, use Lawrence J Timmerman altimeter setting and increase all DA 46 feet and all MDA 60 feet, increase LNAV/VNAV all Cats visibility ¼ mile; increase Circling Cat D visibility ¼ mile.

MALSR

MISSED APPROACH: Climb to 3000 direct WOGPO and left turn on track 013° to WOGUR and track 312° to HAWKN and hold.

ATIS	MILWAUKEE APP CON	WAUKESHA TOWER ★	GND CON	CLNC DEL	CLNC DEL (When twr closed)	UNICOM
118.875	125.35 307.0	123.7 (CTAF) L	121.6	121.6	128.7	122.95

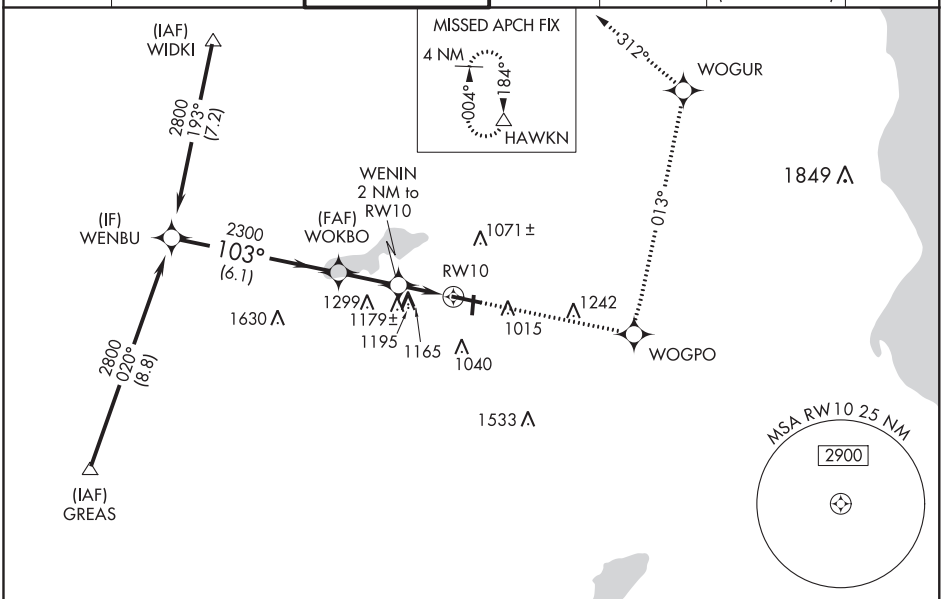

Procedure NA for arrivals at GREAS via V63 southwest bound.

ELEV 911 | TDZE 901

Procedure Turn NA

3000	WOGPO	tr 013°	WOGUR	tr 312°	HAWKN

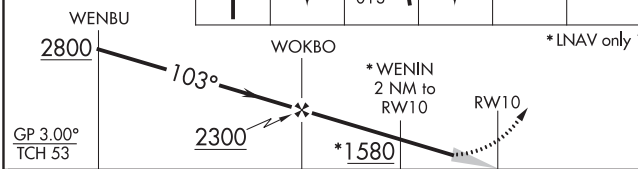

*LNAV only

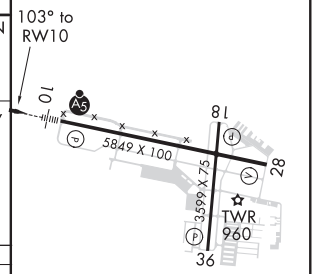

CATEGORY	A	B	C	D
LPV DA	1101-½ 200 (200-½)			
LNAV/VNAV DA	1537-1¾ 636 (700-1¾)			
LNAV MDA	1440-½ 539 (600-½)		1440-1 539 (600-1)	1440-1¼ 539 (600-1¼)
CIRCLING	1460-1 549 (600-1)	1480-1 569 (600-1)	1520-1¾ 609 (700-1¾)	1600-2¼ 689 (700-2¼)

HIRL Rwy 10-28 L
MIRL Rwy 18-36 L
REIL Rwy 18, 28 and 36 L

EC-3, 10 SEP 2020 to 05 NOV 2020
EC-3, 10 SEP 2020 to 05 NOV 2020

APP CRS	Rwy ldg	5849
270°	TDZE	906
	Apt Elev	911

RNAV (GPS) RWY 28
WAUKESHA COUNTY (UES)

DME/DME RNP-0.3 NA. Visibility reduction by helicopters NA. When local altimeter setting not received, use Lawrence J Timmerman altimeter setting and increase all MDA 60 feet, increase Circling Cat C and D visibility ¼ mile.

MISSED APPROACH: Climb to 3000 direct VAGYU and right turn via 012° track to HAWKN and hold.

ATIS	MILWAUKEE APP CON	WAUKESHA TOWER ★	GND CON	CLNC DEL	CLNC DEL	UNICOM
118.875	125.35 307.0	123.7 (CTAF) L	121.6	121.6	128.7 (When twr closed)	122.95

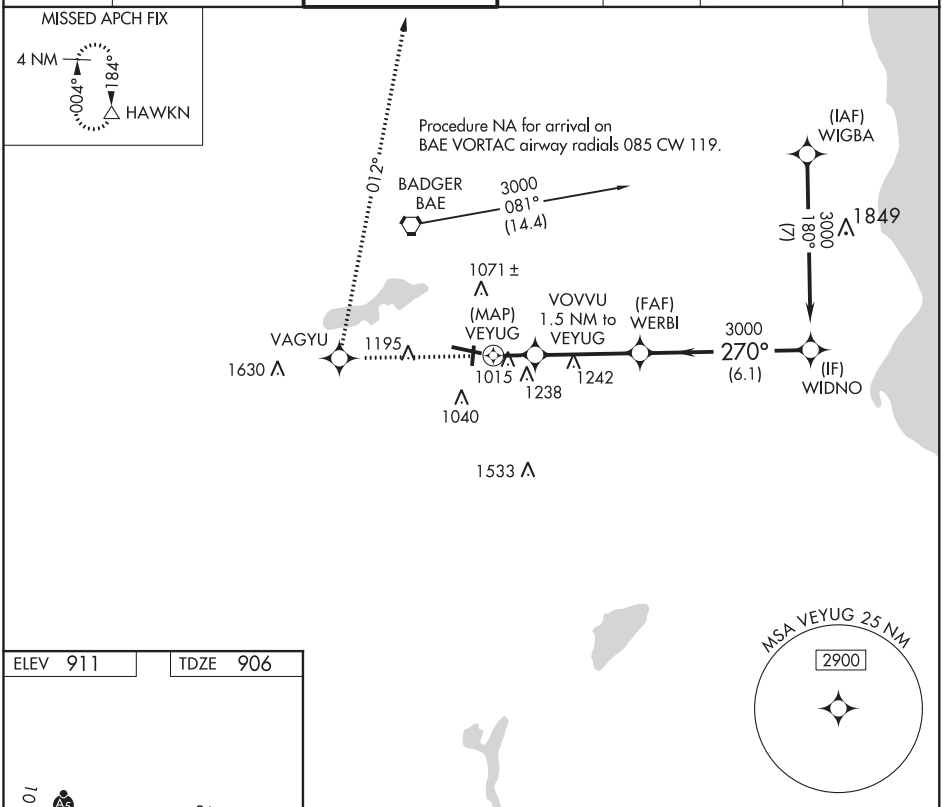

ELEV 911 TDZE 906

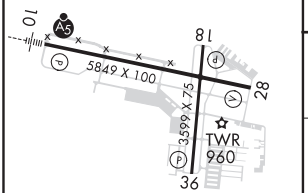

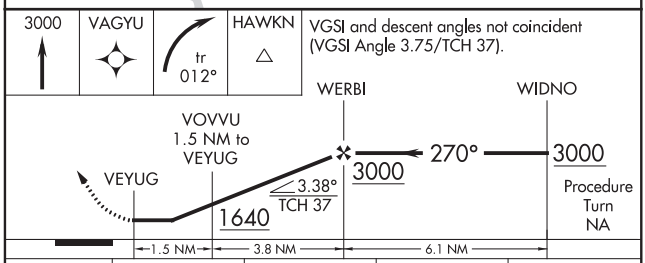

CATEGORY	A	B	C	D
LNAV MDA	1420-1 514 (600-1)		1420-1½ 514 (600-1½)	1420-1¾ 514 (600-1¾)
CIRCLING	1460-1 549 (600-1)	1480-1 569 (600-1)	1520-1¾ 609 (700-1¾)	1600-2¼ 689 (700-2¼)

HIRL Rwy 10-28 L
MIRL Rwy 18-36 L
REIL Rwy 18, 28 and 36 L

EC-3, 10 SEP 2020 to 05 NOV 2020

EC-3, 10 SEP 2020 to 05 NOV 2020

WAUKESHA, WISCONSIN AL-5078 (FAA) 20254

VORTAC BAE 116.4 Chan 111	APP CRS 153°	Rwy ldg N/A TDZE N/A Apt Elev 911

VOR-A
WAUKESHA COUNTY (UES)

When local altimeter setting not received, use Lawrence J Timmerman altimeter setting and increase all MDA 60 feet, increase Circling Cat D visibility ¼ mile.

MISSED APPROACH: Climb to 2000, then climbing right turn to 2800 direct BAE VORTAC and hold.

ATIS	MILWAUKEE APP CON	WAUKESHA TOWER ★	GND CON	CLNC DEL	CLNC DEL	UNICOM
118.875	125.35 307.0	123.7 (CTAF) L	121.6	121.6	128.7 (When twr closed)	122.95

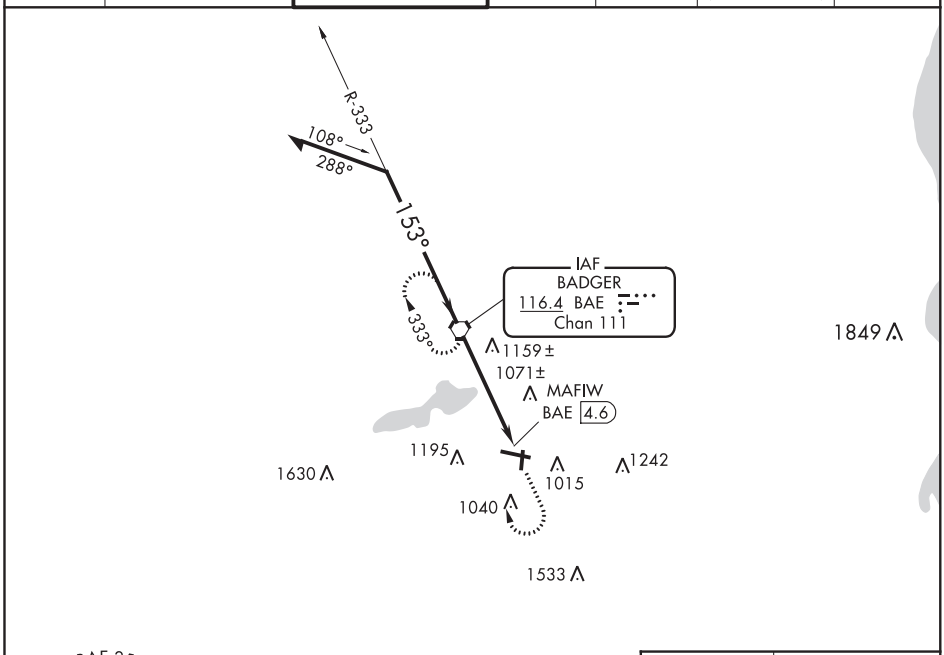

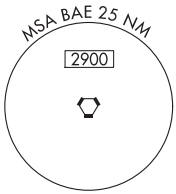

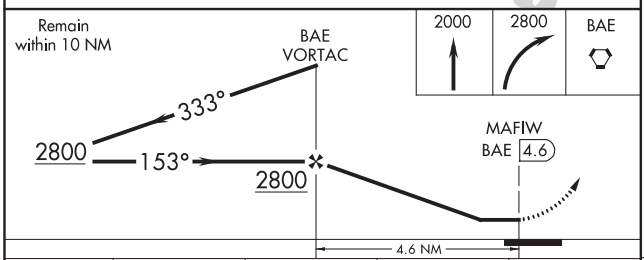

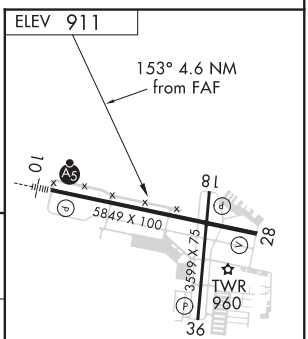

HIRL Rwy 10-28 L
MIRL Rwy 18-36 L
REIL Rwy 18, 28 and 36 L

CATEGORY	A	B	C	D
CIRCLING	1460-1 549 (600-1)	1480-1 569 (600-1)	1520-1¾ 609 (700-1¾)	1600-2¼ 689 (700-2¼)

FAF to MAP 4.6 NM					
Knots	60	90	120	150	180
Min:Sec	4:36	3:04	2:18	1:50	1:32

EC-3, 10 SEP 2020 to 05 NOV 2020

EC-3, 10 SEP 2020 to 05 NOV 2020

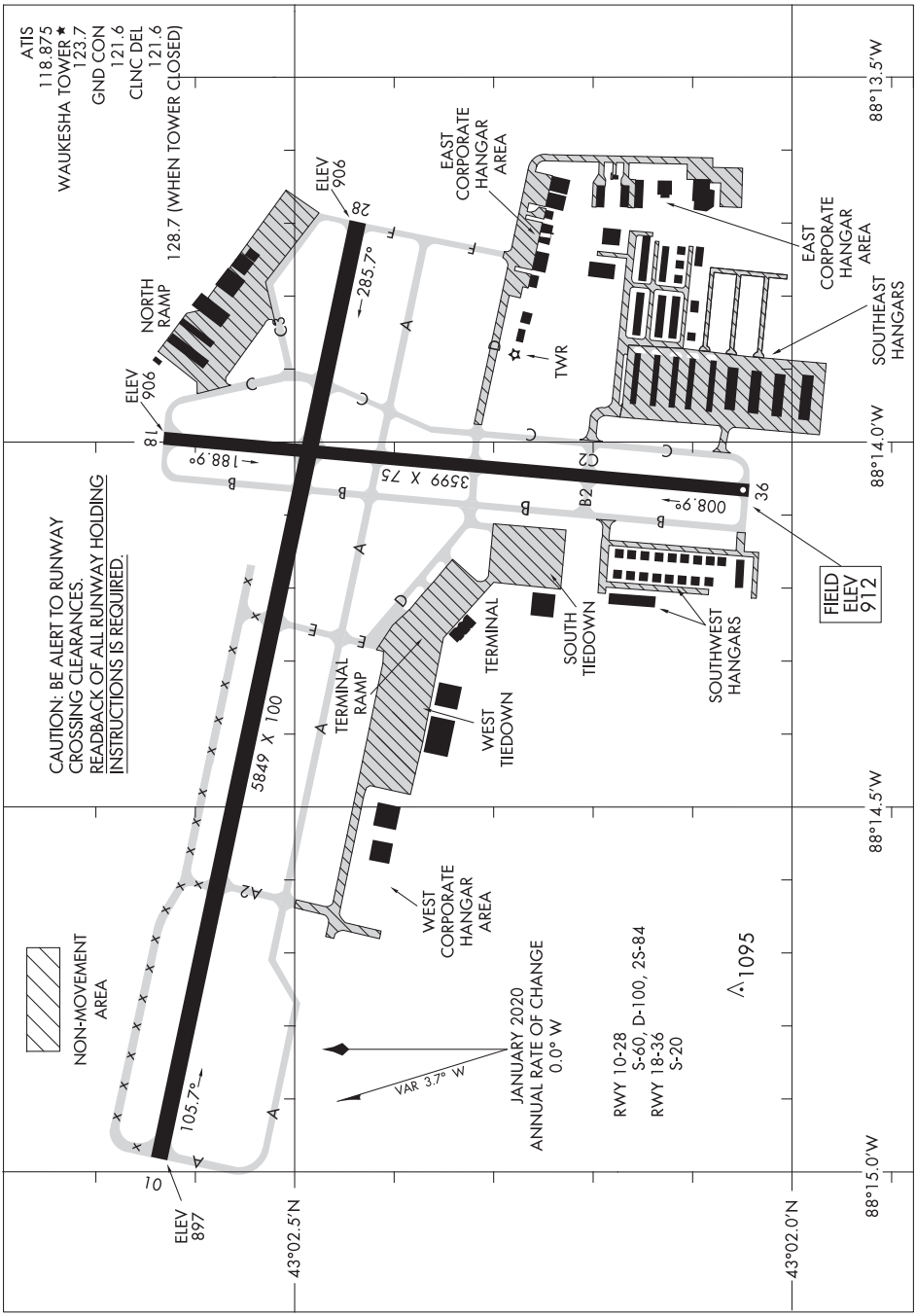

EC-3, 10 SEP 2020 to 05 NOV 2020

EC-3, 10 SEP 2020 to 05 NOV 2020

(ACCRA5.ACCRA) 20086

ACCRA FIVE DEPARTURE (RNAV)

AL-5078 (FAA)

WAUKESHA COUNTY (UES)
WAUKESHA, WISCONSIN

ATIS
118.875
CLNC DEL
121.6
MILWAUKEE CLNC DEL
128.7 (when twr closed)
GND CON
121.6
MILWAUKEE DEP CON
125.35 307.0

TOP ALTITUDE: ASSIGNED BY ATC

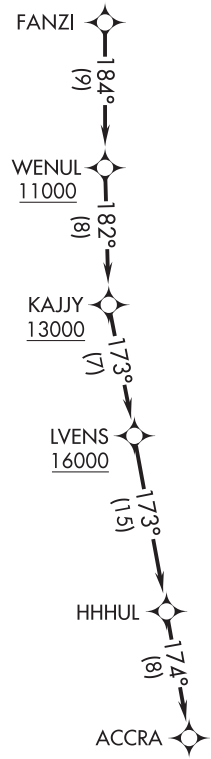

NOTE: Chart not to scale.

TAKEOFF MINIMUMS
Rwys 18, 28, 36: Standard.
Rwy 10: 400-2½ or standard with minimum climb of 316′ per NM to 1400.

NOTE: RNAV 1.
NOTE: GPS or DME/DME/IRU required.
NOTE: RADAR required.
NOTE: Turbojet aircraft maintain 250K until advised by ATC.
NOTE: Advise ATC if unable to comply with crossing restrictions.

T

DEPARTURE ROUTE DESCRIPTION

Climb on assigned heading for RADAR vectors to FANZI, thence....

....on track 184° to cross WENUL at or above 11000, then on track 182° to cross KAJJY at or above 13000, then on track 173° to cross LVENS at or above 16000, then on track 173° to HHHUL, then on track 174° to ACCRA. Maintain ATC assigned altitude, expect filed altitude ten minutes after departure.

EC-3, 10 SEP 2020 to 05 NOV 2020

ATIS
118.875
CLNC DEL
121.6
MILWAUKEE CLNC DEL
128.7 (when twr closed)
GND CON
121.6
MILWAUKEE DEP CON
125.35 307.0

TOP ALTITUDE: ASSIGNED BY ATC

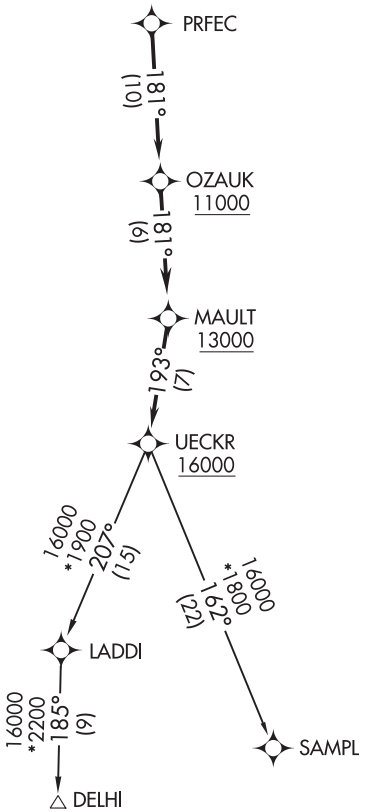

TAKEOFF MINIMUMS
Rwys 18, 28, 36: Standard.
Rwy 10: 400-2½ or standard with minimum climb of 316′ per NM to 1400.

NOTE: RNAV 1.
NOTE: GPS or DME/DME/IRU required.
NOTE: RADAR required.
NOTE: Turbojet aircraft maintain 250K until advised by ATC.
NOTE: Notify ATC if unable to comply with crossing restrictions.

NOTE: Chart not to scale.

DEPARTURE ROUTE DESCRIPTION

Climb on assigned heading for RADAR vectors to PRFEC, thence....

....on track 181° to cross OZAUK at or above 11000, then on track 181° to cross MAULT at or above 13000, then on track 193° to cross UECKR at or above 16000, then on (transition). Maintain ATC assigned altitude, expect filed altitude ten minutes after departure.

DELHI TRANSITION (UECKR6.DELHI)

SAMPL TRANSITION (UECKR6.SAMPL)

EC-3, 10 SEP 2020 to 05 NOV 2020

WAUPACA, WISCONSIN

AL-6330 (FAA)

20198

WAAS CH 63120 W10A	APP CRS 094°	Rwy ldg 5200 TDZE 840 Apt Elev 840

RNAV (GPS) RWY 10
WAUPACA MUNI (PCZ)

RNP APCH.

Circling to Rwy 28 NA at night. For uncompensated Baro-VNAV systems, LNAV/VNAV NA below -16°C or above 54°C.

MISSED APPROACH: Climb to 2800 direct WWEGA and hold.

AWOS-3	MINNEAPOLIS CENTER	UNICOM
118.625	124.4 317.7	122.8 (CTAF) L

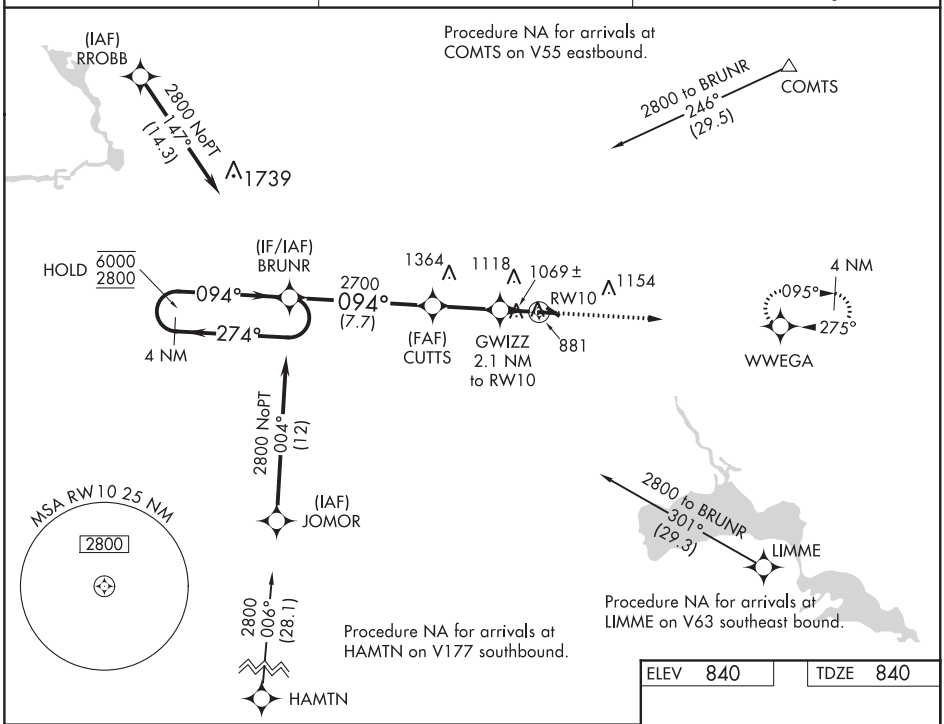

EC-3, 10 SEP 2020 to 05 NOV 2020

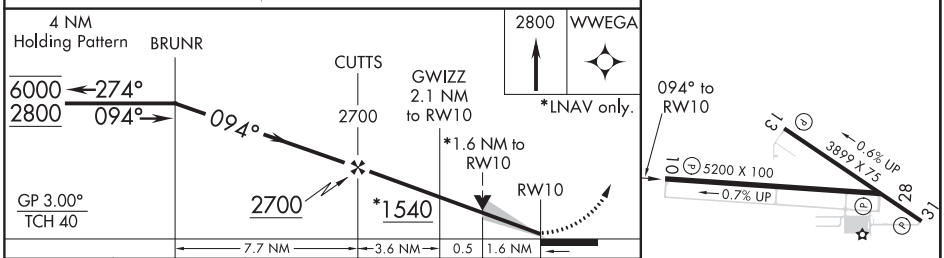

ELEV 840 | TDZE 840

CATEGORY	A	B	C	D
LPV DA	1090-⅞ 250 (300-⅞)			
LNAV/VNAV DA	1384-1⅞ 544 (600-1⅞)			
LNAV MDA	1380-1 540 (600-1)		1380-1½ 540 (600-1½)	
C CIRCLING	1380-1 540 (600-1)	1420-1 580 (600-1)	1420-1½ 580 (600-1½)	1500-2 660 (700-2)

REIL Rwy 10 and 28 L
MIRL Rwy 10-28 and 13-31 L

WAAS CH 42621 W28A	APP CRS 275°	Rwy ldg 5200 TDZE 827 Apt Elev 840

RNAV (GPS) RWY 28
WAUPACA MUNI (PCZ)

Rwy 28 helicopter visibility reduction below ¾ SM NA.
DME/DME RNP-0.3 NA.

MISSED APPROACH: Climb to 2800 direct BRUNR and hold.

AWOS-3	MINNEAPOLIS CENTER	UNICOM
118.625	124.4 317.7	122.8 (CTAF) L

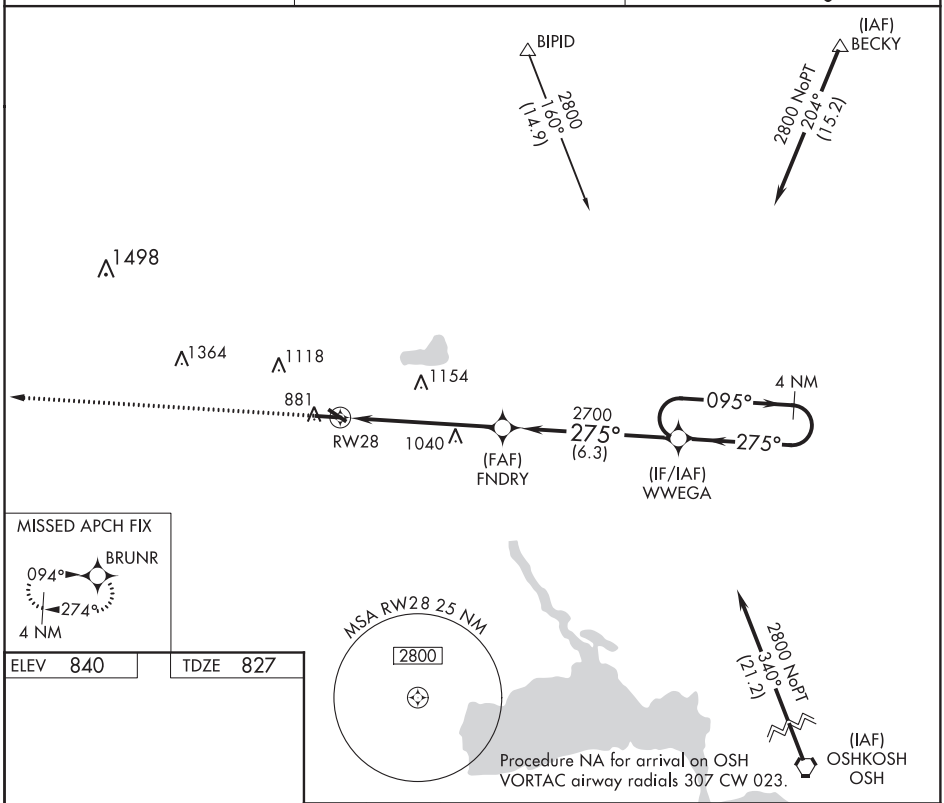

ELEV 840	TDZE 827

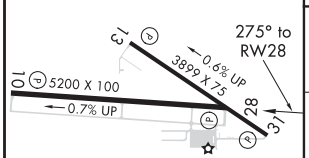

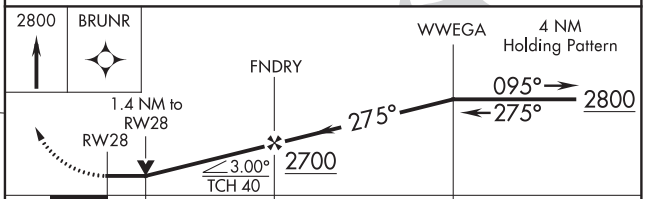

CATEGORY	A	B	C	D
LP MDA	1260-1 433 (500-1)		1260-1⅜ 433 (500-1⅜)	
LNAV MDA	1340-1 513 (600-1)		1340-1⅜ 513 (600-1⅜)	
C CIRCLING	1380-1 540 (600-1)	1420-1 580 (600-1)	1420-1½ 580 (600-1½)	1500-2 660 (700-2)

REIL Rwy 10 and 28 L
MIRL Rwy 10-28 and 13-31 L

EC-3, 10 SEP 2020 to 05 NOV 2020
EC-3, 10 SEP 2020 to 05 NOV 2020

WAUSAU, WISCONSIN | AL-874 (FAA) | 19339

WAAS CH 90330 W13A	APP CRS 127°	Rwy ldg 5200 TDZE 1196 Apt Elev 1201

RNAV (GPS) RWY 13
WAUSAU DOWNTOWN (AUW)

RNP APCH.

Circling NA to Rwys 12W and 30W.
Circling NA southwest of Rwy 13-31.
For uncompensated Baro-VNAV systems, LNAV/VNAV NA below -17°C or above 54°C.

MISSED APPROACH: Climb to 1800 then climbing left turn to 4000 direct ZUPIG and hold.

ASOS	MINNEAPOLIS CENTER	UNICOM
125.925	124.4 317.7	122.7 (CTAF) L

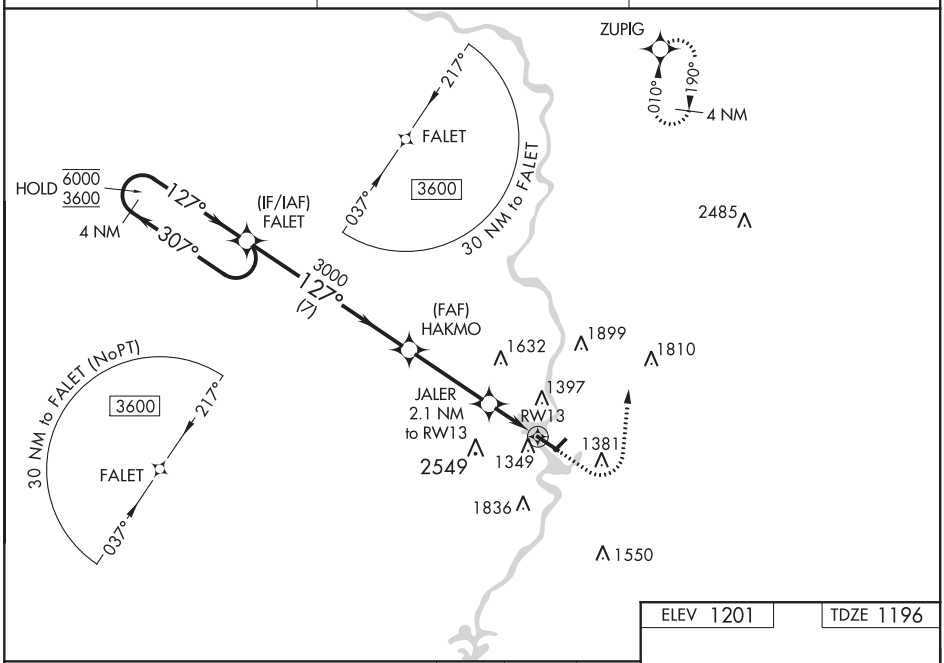

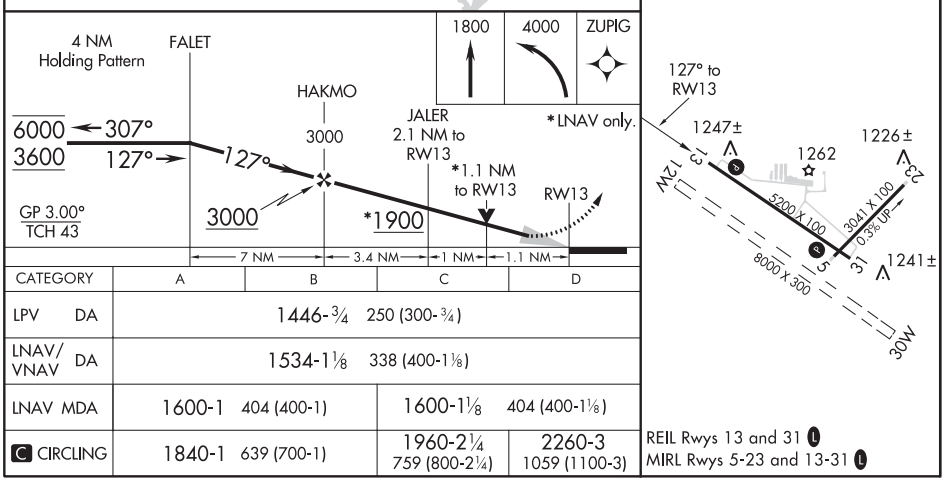

CATEGORY	A	B	C	D
LPV DA	1446-¾ 250 (300-¾)			
LNAV/VNAV DA	1534-1⅛ 338 (400-1⅛)			
LNAV MDA	1600-1 404 (400-1)		1600-1⅛ 404 (400-1⅛)	
C CIRCLING	1840-1 639 (700-1)		1960-2¼ 759 (800-2¼)	2260-3 1059 (1100-3)

REIL Rwys 13 and 31 L
MIRL Rwys 5-23 and 13-31 L

EC-3, 10 SEP 2020 to 05 NOV 2020

EC-3, 10 SEP 2020 to 05 NOV 2020

WAAS CH 45730 W31A	APP CRS 307°	Rwy ldg 5200 TDZE 1195 Apt Elev 1201

RNAV (GPS) RWY 31
WAUSAU DOWNTOWN (AUW)

RNP APCH.

Circling NA to Rwys 12W and 30W. Circling NA southwest of Rwy 13-31. For uncompensated Baro-VNAV systems, LNAV/VNAV NA below -21°C or above 54°C.

MISSED APPROACH: Climb to 1700 then climbing right turn to 4000 direct ZUPIG and hold.
** Missed approach requires minimum climb of 300 feet per NM to 2100.

ASOS	MINNEAPOLIS CENTER	UNICOM
125.925	124.4 317.7	122.7 (CTAF) L

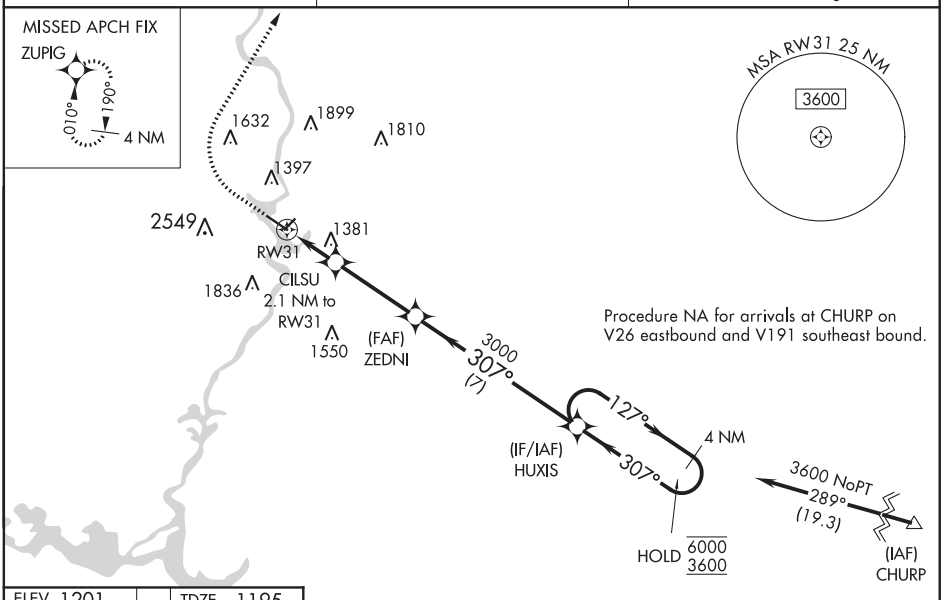

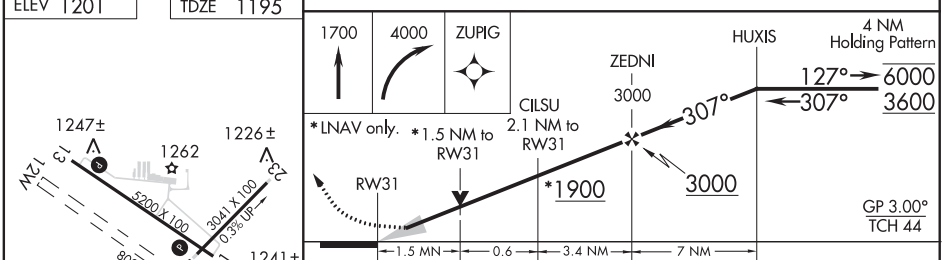

CATEGORY		A	B	C	D
LPV	DA	1445-⅞ 250 (300-⅞)			
LNAV/VNAV	DA	**1505-1 310 (400-1)			
LNAV/VNAV	DA	1661-1⅝ 466 (500-1⅝)			
LNAV	MDA	1700-1 505 (500-1)		1700-1⅜ 505 (500-1⅜)	
C CIRCLING		1840-1 639 (700-1)		1960-2 759 (800-2)	2260-3 1059 (1100-3)

REIL Rwys 13 and 31 L
MIRL Rwys 5-23 and 13-31 L

EC-3, 10 SEP 2020 to 05 NOV 2020
EC-3, 10 SEP 2020 to 05 NOV 2020

WAUTOMA, WISCONSIN

AL-9011 (FAA)

19059

WAAS CH 82029 W13A	APP CRS 134°	Rwy ldg 3300 TDZE 859 Apt Elev 859

RNAV (GPS) RWY 13

WAUTOMA MUNI (Y50)

DME/DME RNP-0.3 NA. Visibility reduction by helicopters NA. When local altimeter setting not received, use Oshkosh altimeter setting and increase all MDA 100 feet. Procedure NA at night.

MISSED APPROACH: Climb to 3300 direct ZOSMI and hold.

AWOS-3PT	MILWAUKEE APP CON	UNICOM
119.475	127.0 263.075	122.8 (CTAF) L

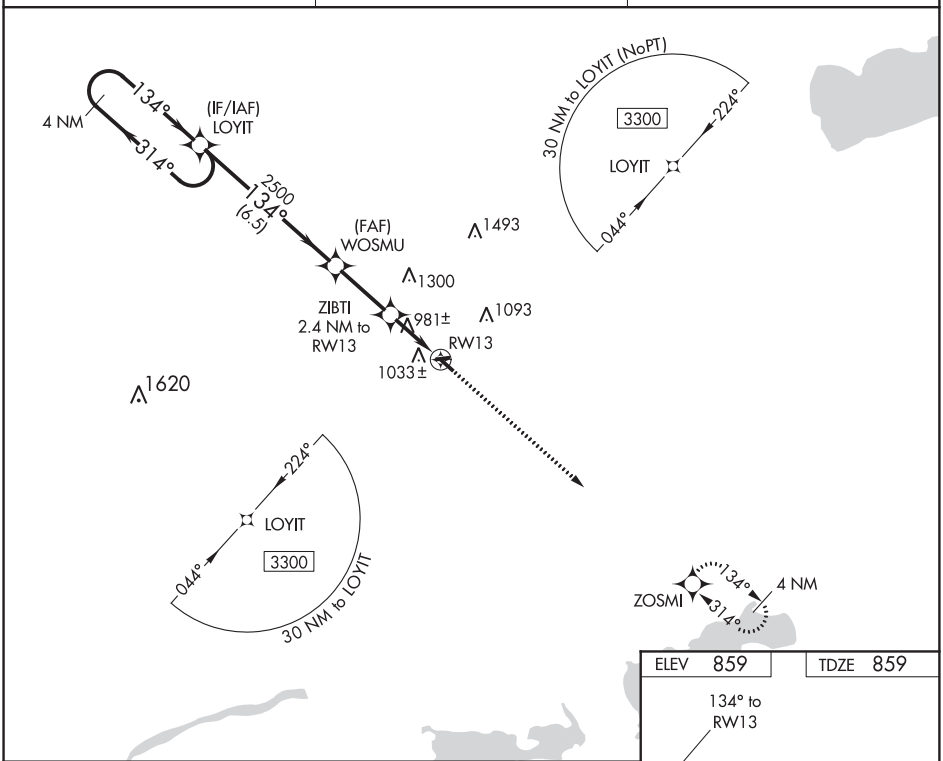

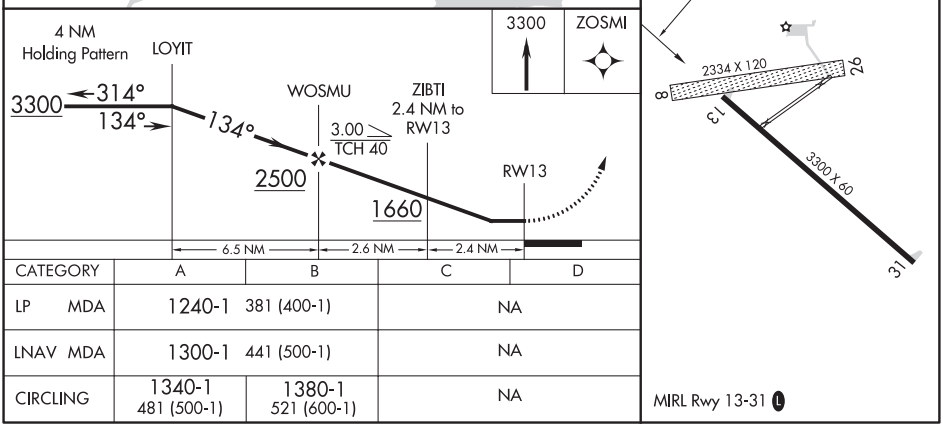

CATEGORY	A	B	C	D
LP MDA	1240-1	381 (400-1)	NA	
LNAV MDA	1300-1	441 (500-1)	NA	
CIRCLING	1340-1 481 (500-1)	1380-1 521 (600-1)	NA	

EC-3, 10 SEP 2020 to 05 NOV 2020

EC-3, 10 SEP 2020 to 05 NOV 2020

WAAS CH 78229 W31A	APP CRS 314°	Rwy ldg 3300 TDZE 859 Apt Elev 859

RNAV (GPS) RWY 31
WAUTOMA MUNI (Y50)

DME/DME RNP-0.3 NA. Visibility reduction by helicopters NA. When local altimeter setting not received, use Oshkosh altimeter setting and increase all MDA 100 feet. Procedure NA at night.

MISSED APPROACH: Climb to 3300 direct LOYIT and hold.

AWOS-3PT	MILWAUKEE APP CON	UNICOM
119.475	127.0 263.075	122.8 (CTAF) L

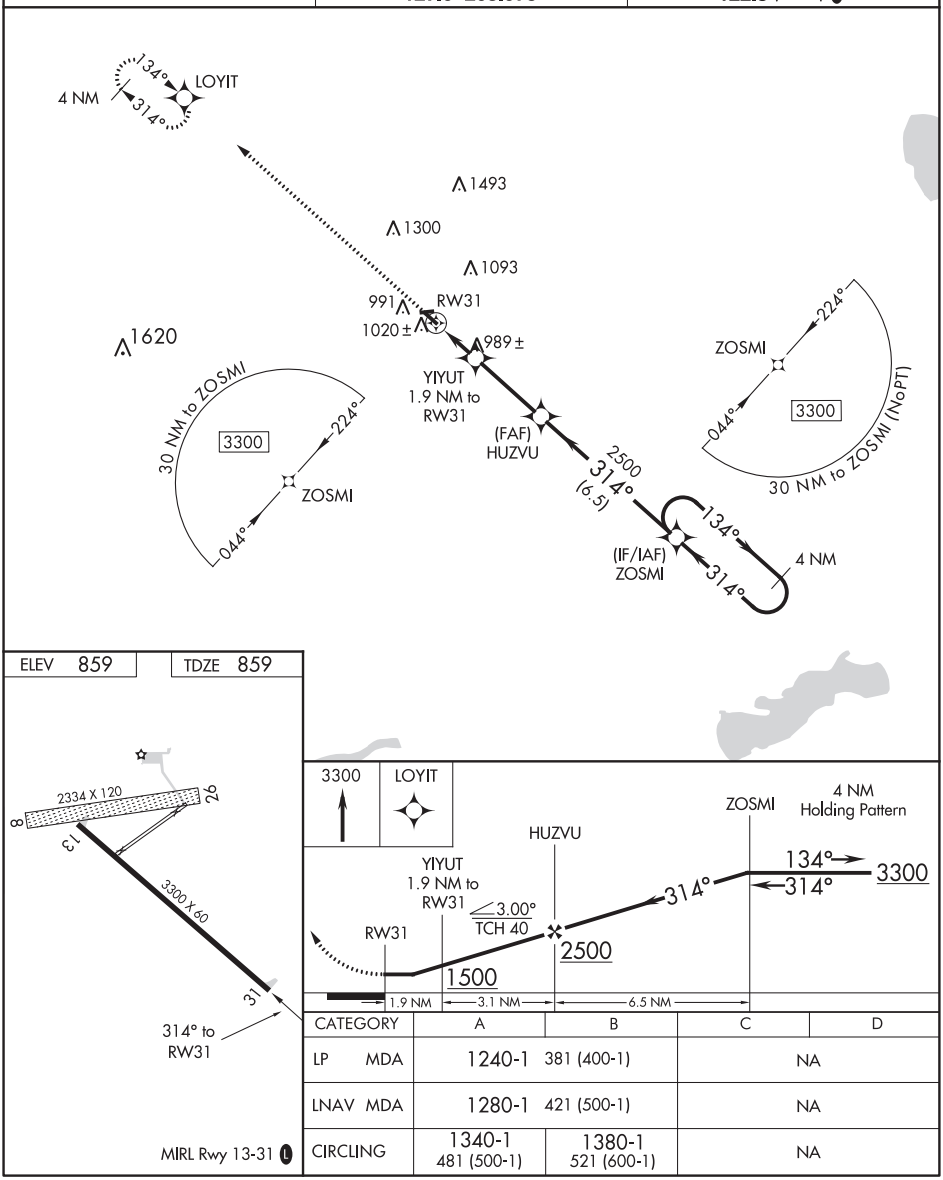

CATEGORY	A	B	C	D
LP MDA	1240-1 381 (400-1)		NA	
LNAV MDA	1280-1 421 (500-1)		NA	
CIRCLING	1340-1 481 (500-1)	1380-1 521 (600-1)	NA	

EC-3, 10 SEP 2020 to 05 NOV 2020
EC-3, 10 SEP 2020 to 05 NOV 2020

WEST BEND, WISCONSIN | AL-5649 (FAA) | 17173

APP CRS	Rwy ldg	3897
060°	TDZE	887
	Apt Elev	887

RNAV (GPS) RWY 6
WEST BEND MUNI (ETB)

DME/DME RNP-0.3 NA. When local altimeter setting not received, use Milwaukee/Lawrence J. Timmerman altimeter setting and increase all MDA 80 feet and LNAV and Circling Cat C/D visibility ¼ mile. Night landing: Rwy 6 NA. Helicopter visibility reduction below 1 SM NA.

MISSED APPROACH: Climb to 3000 direct KEKSE and hold.

AWOS-3	MILWAUKEE APP CON	CLNC DEL	UNICOM
120.0	125.35 307.0	124.75	122.8 (CTAF) L

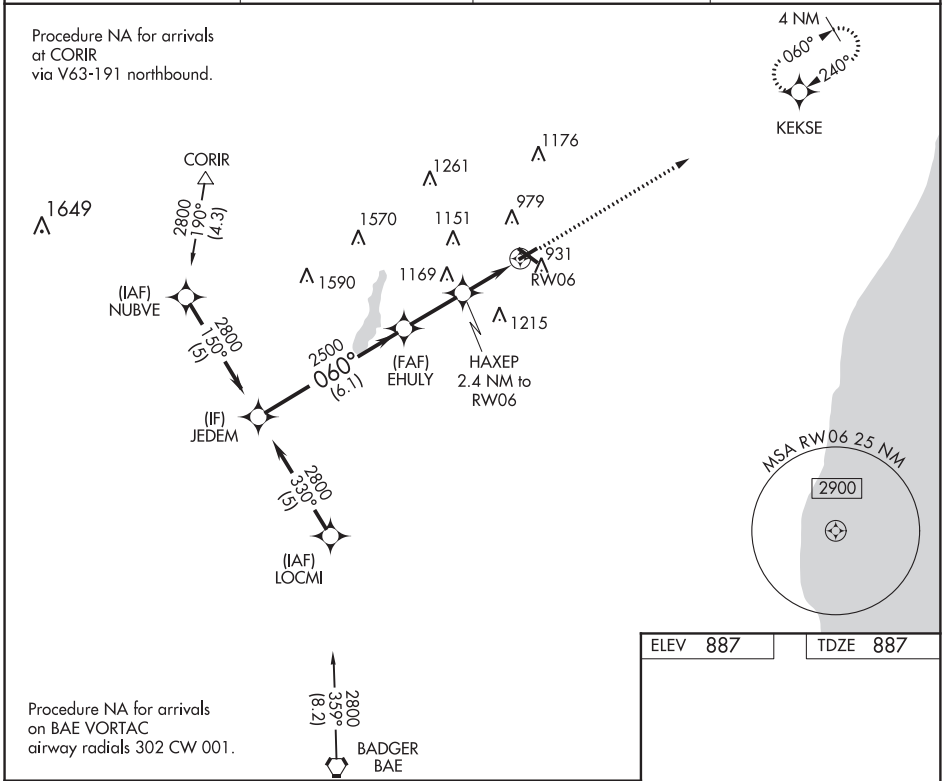

EC-3, 10 SEP 2020 to 05 NOV 2020

EC-3, 10 SEP 2020 to 05 NOV 2020

ELEV 887 | TDZE 887

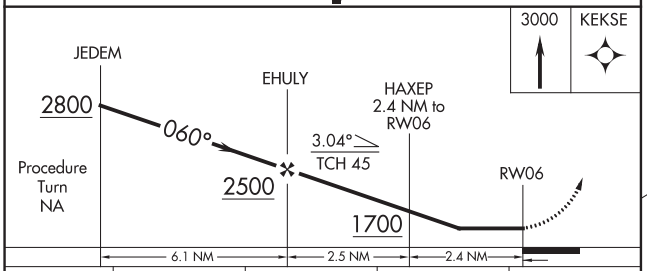

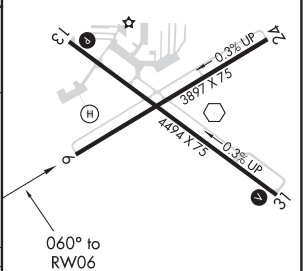

CATEGORY	A	B	C	D
LNAV MDA	1420-1 533 (600-1)		1420-1½ 533 (600-1½)	1420-1¾ 533 (600-1¾)
CIRCLING	1420-1 533 (600-1)		1460-1½ 573 (600-1½)	1520-2 633 (700-2)

REIL Rwys 13 and 31 L
MIRL Rwys 6-24 and 13-31 L

APP CRS	Rwy ldg	4494
127°	TDZE	882
	Apt Elev	887

RNAV (GPS) RWY 13
WEST BEND MUNI (ETB)

DME/DME RNP-0.3 NA. When local altimeter setting not received, use Milwaukee/Lawrence J. Timmerman altimeter setting and increase all MDA 80 feet, and increase LNAV Cats C/D and Circling Cat C visibility ½ mile, and Circling Cat D visibility ¼ mile. Night landing: Rwy 6 NA. Helicopter visibility reduction below ¾ SM NA.

MISSED APPROACH: Climb to 3000 direct COVNI and hold.

AWOS-3	MILWAUKEE APP CON	CLNC DEL	UNICOM
120.0	125.35 307.0	124.75	122.8 (CTAF) L

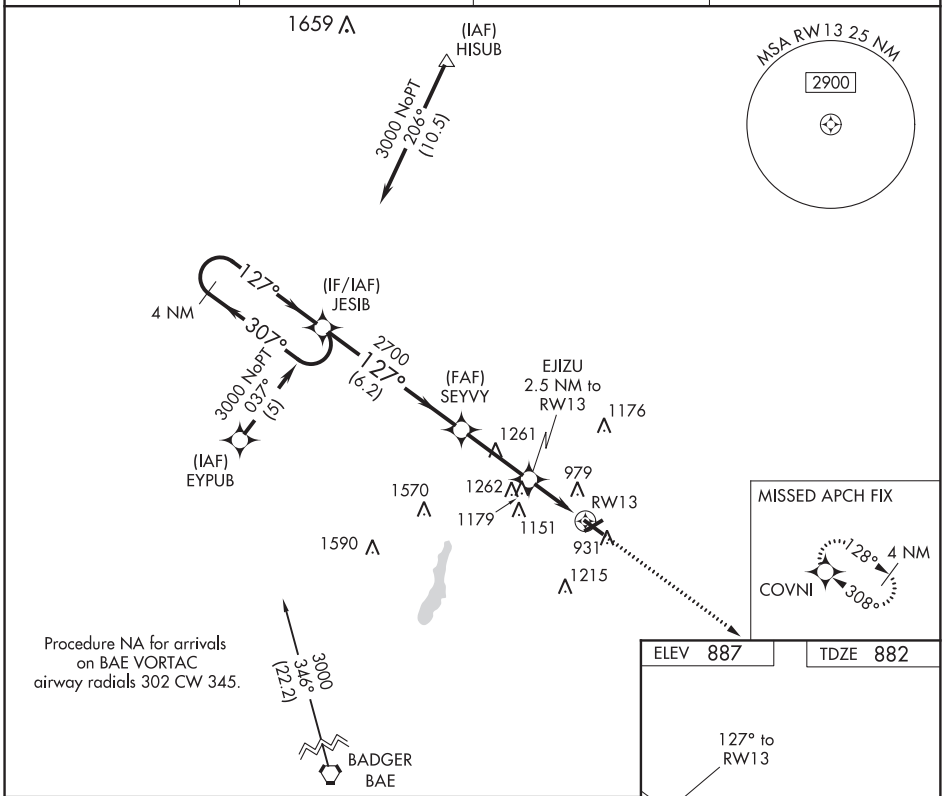

CATEGORY	A	B	C	D
LNAV MDA	1480-1 598 (600-1)		1480-1½ 598 (600-1½)	1480-1¾ 598 (600-1¾)
CIRCLING	1480-1 593 (600-1)		1480-1½ 593 (600-1½)	1520-2 633 (700-2)

EC-3, 10 SEP 2020 to 05 NOV 2020
EC-3, 10 SEP 2020 to 05 NOV 2020

WEST BEND, WISCONSIN AL-5649 (FAA) 19283

RNAV (GPS) RWY 24
WEST BEND MUNI (ETB)

WAAS CH 70716 W24A	APP CRS 240°	Rwy ldg 3897	TDZE 884	Apt Elev 887

RNP APCH.

For uncompensated Baro-VNAV systems, LNAV/VNAV NA below -16°C or above 47°C. Rwy 24 helicopter visibility reduction below ¾ SM NA. Baro-VNAV and VDP NA when using Lawrence J Timmerman altimeter setting. When local altimeter setting not received, use Lawrence J Timmerman altimeter setting: increase LPV DA to 1260 feet, LNAV/VNAV DA to 1433 feet and all visibilities ¼ SM; increase all MDAs 80 feet and visibility LNAV Cat D and Circling Cat C/D ¼ SM.

MISSED APPROACH: Climb to 3000 direct JEDEM and hold.

AWOS-3	MILWAUKEE APP CON	CLNC DEL	UNICOM
120.0	125.35 307.0	124.75	122.8 (CTAF) L

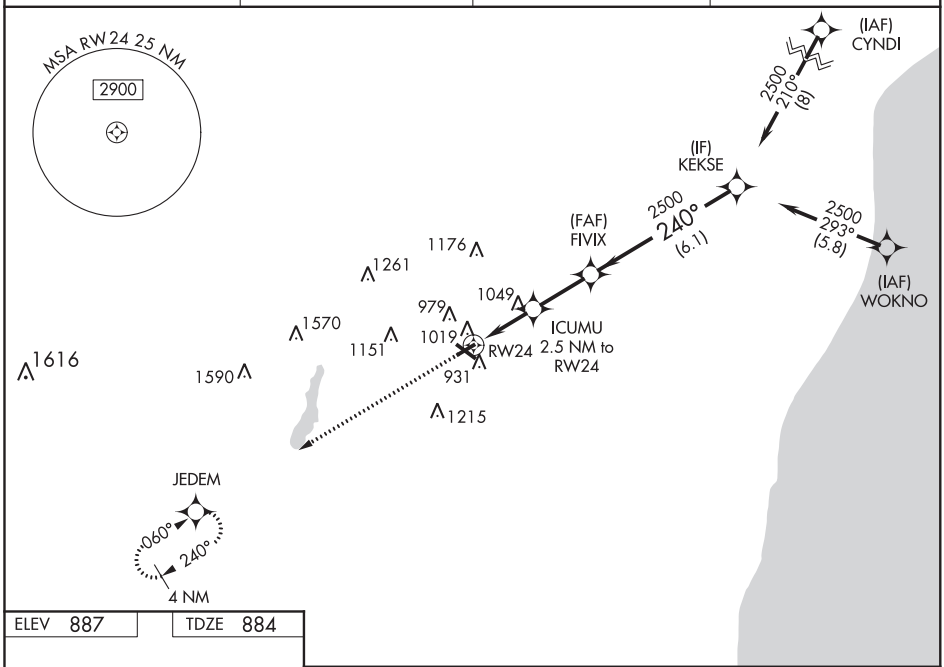

ELEV 887	TDZE 884

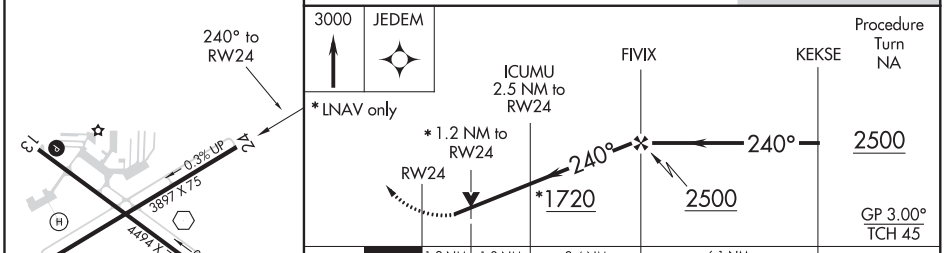

CATEGORY	A	B	C	D
LPV DA	1196-1 312 (400-1)			
LNAV/VNAV DA	1369-1¾ 485 (500-1¾)			
LNAV MDA	1300-1 416 (500-1)		1300-1¼ 416 (500-1¼)	
CIRCLING	1420-1 533 (600-1)		1460-1½ 573 (600-1½)	1520-2 633 (700-2)

REIL Rwys 13 and 31 L
MIRL Rwys 6-24 and 13-31 L

EC-3, 10 SEP 2020 to 05 NOV 2020

EC-3, 10 SEP 2020 to 05 NOV 2020

WAAS CH 93816 W31A	APP CRS 308°	Rwy ldg 4494 TDZE 879 Apt Elev 887

RNAV (GPS) RWY 31
WEST BEND MUNI (ETB)

Baro-VNAV NA when using Milwaukee/Lawrence J. Timmerman altimeter setting. For uncompensated Baro-VNAV systems, LNAV/VNAV NA below -16°C (4°F) or above 47°C (116°F). DME/DME RNP-0.3 NA. Helicopter visibility reduction below ¾ SM NA. When local altimeter setting not received, use Milwaukee/Lawrence J. Timmerman altimeter setting and increase all DA 64 feet and all MDA 80 feet. Increase LPV all Cats and LNAV and Circling Cats C/D visibility ¼ mile. Night landing: Rwy 6 NA.

MISSED APPROACH: Climb to 3000 direct JESIB and hold.

AWOS-3	MILWAUKEE APP CON	CLNC DEL	UNICOM
120.0	125.35 307.0	124.75	122.8 (CTAF) L

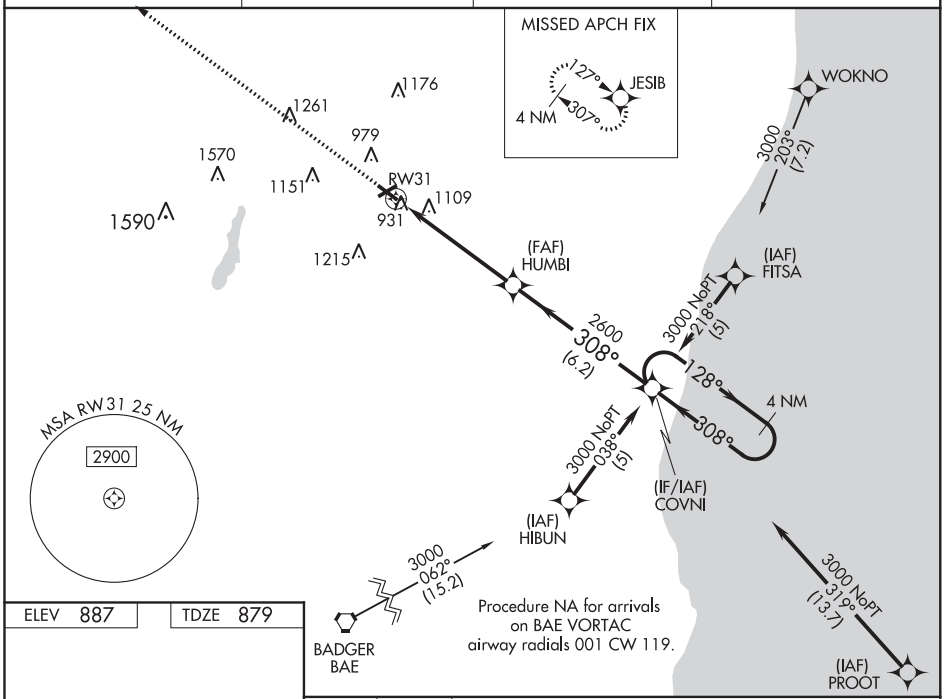

ELEV 887	TDZE 879

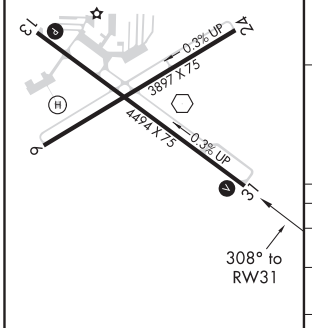

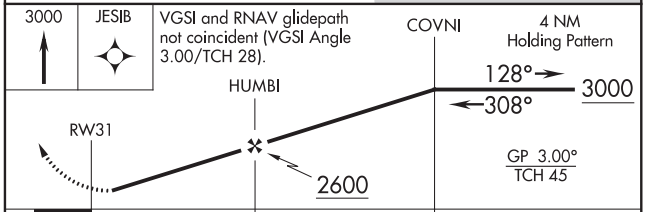

CATEGORY	A	B	C	D
LPV DA	1175-1 296 (300-1)			
LNAV/VNAV DA	1482-2 603 (600-2)			
LNAV MDA	1420-1 541 (600-1)		1420-1½ 541 (600-1½)	1420-1¾ 541 (600-1¾)
CIRCLING	1420-1 533 (600-1)		1460-1½ 573 (600-1½)	1520-2 633 (700-2)

REIL Rwys 13 and 31 L
MIRL Rwys 6-24 and 13-31 L

EC-3, 10 SEP 2020 to 05 NOV 2020

EC-3, 10 SEP 2020 to 05 NOV 2020

WEST BEND, WISCONSIN AL-5649 (FAA) 20254

VOR BJB	APP CRS	Rwy ldg	4494
109.8	123°	TDZE	882
		Apt Elev	887

VOR RWY 13
WEST BEND MUNI (ETB)

Rwy 13 helicopter visibility reduction below ¾ SM NA. When local altimeter setting not received, use Lawrence J Timmerman altimeter setting and increase all MDAs 80 feet and visibility Cat C/D ¼ SM.

MISSED APPROACH: Climbing left turn to 2700 in BJB VOR holding pattern.

AWOS-3	MILWAUKEE APP CON	CLNC DEL	UNICOM
120.0	125.35 307.0	124.75	122.8 (CTAF) L

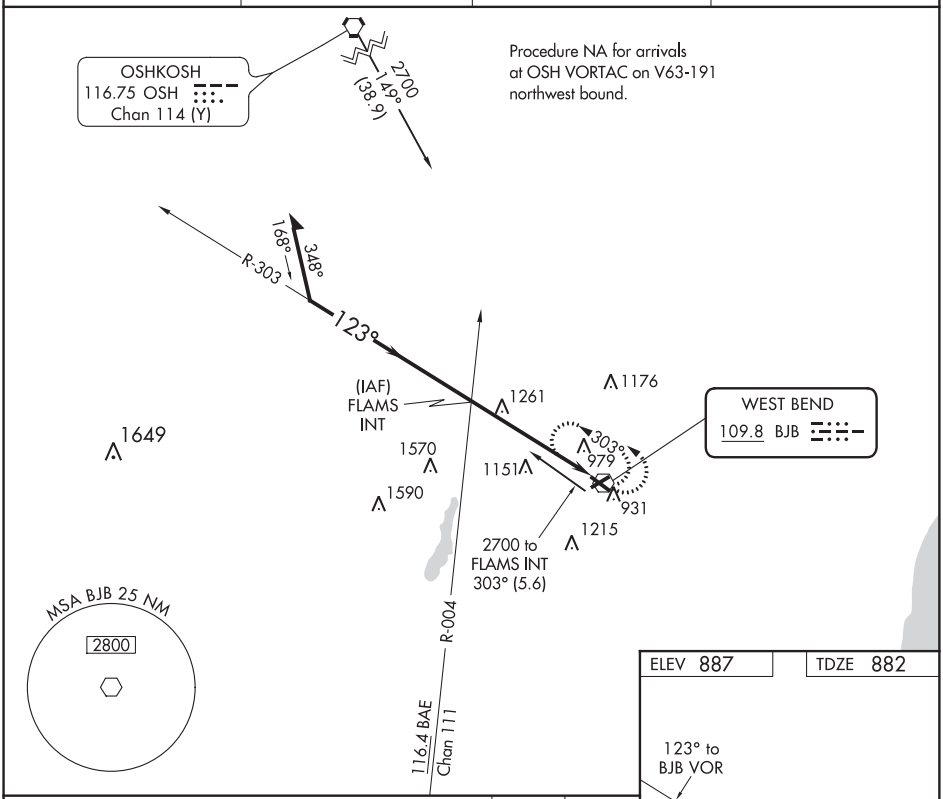

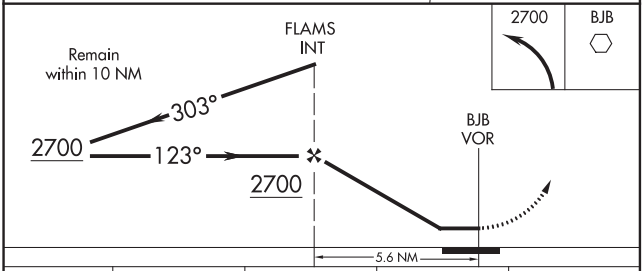

CATEGORY	A	B	C	D
S-13	1540-1	658 (700-1)	1540-1¾ 658 (700-1¾)	1540-2 658 (700-2)
CIRCLING	1540-1	653 (700-1)	1540-1¾ 653 (700-1¾)	1540-2 653 (700-2)

REIL Rwys 13 and 31 L
MIRL Rwys 6-24 and 13-31 L

EC-3, 10 SEP 2020 to 05 NOV 2020

EC-3, 10 SEP 2020 to 05 NOV 2020

VOR BJB	APP CRS	Rwy ldg	3897
109.8	232°	TDZE	884
		Apt Elev	887

VOR RWY 24
WEST BEND MUNI (ETB)

Helicopter visibility reduction below 1 SM NA. When local altimeter setting not received, use Milwaukee/Lawrence J. Timmerman altimeter setting and increase all MDA 80 feet, increase all Cat C/D visibilities ¼ mile. Night landing: Rwy 6, 24 NA.

MISSED APPROACH: Climb to 1900 then climbing right turn 2700 direct BJB VOR and hold, continue climb-in-hold to 2700.

AWOS-3	MILWAUKEE APP CON	CLNC DEL	UNICOM
120.0	125.35 307.0	124.75	122.8 (CTAF) L

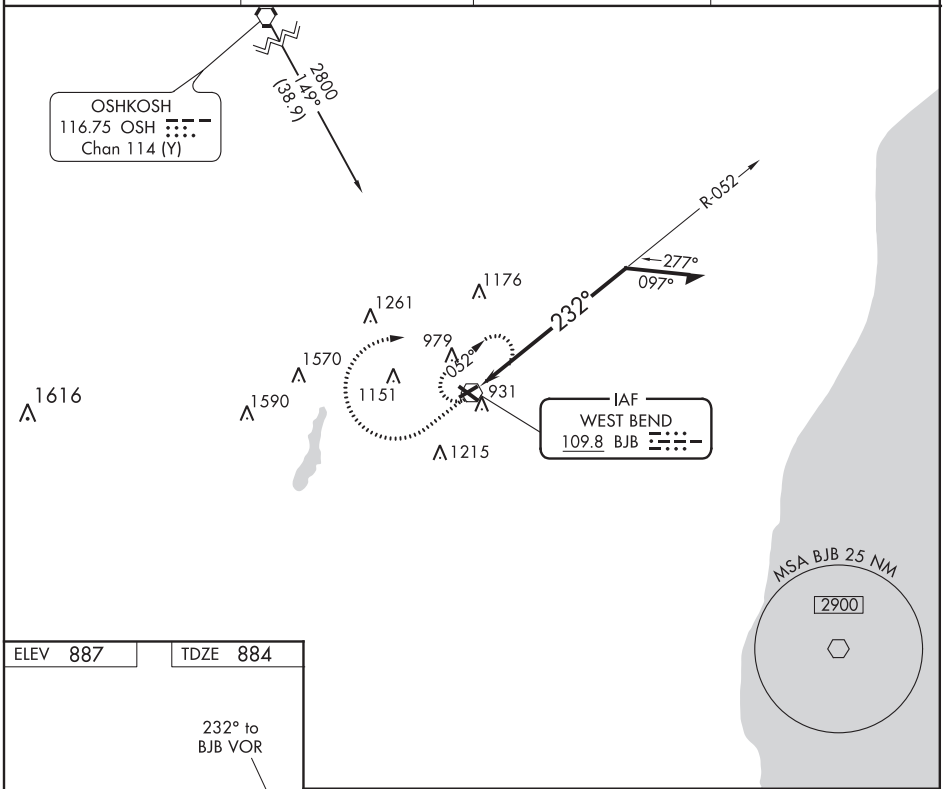

ELEV 887 TDZE 884

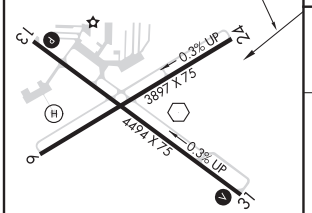

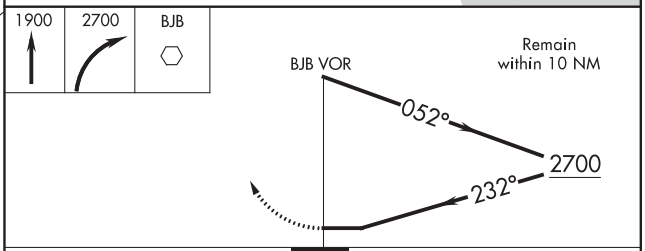

CATEGORY	A	B	C	D
S-24	1500-1	616 (700-1)	1500-1¾ 616 (700-1¾)	1500-2 616 (700-2)
CIRCLING	1500-1	613 (700-1)	1500-1¾ 613 (700-1¾)	1520-2 633 (700-2)

REIL Rwys 13 and 31 L
MIRL Rwys 6-24 and 13-31 L

EC-3, 10 SEP 2020 to 05 NOV 2020

EC-3, 10 SEP 2020 to 05 NOV 2020

(ACCRA5.ACCRA) 20086

ACCRA FIVE DEPARTURE (RNAV)

AL-5649 (FAA)

WEST BEND MUNI (ETB)
WEST BEND, WISCONSIN

AWOS-3
120.0
CLNC DEL
124.75
MILWAUKEE DEP CON
125.35 307.0

TOP ALTITUDE: ASSIGNED BY ATC

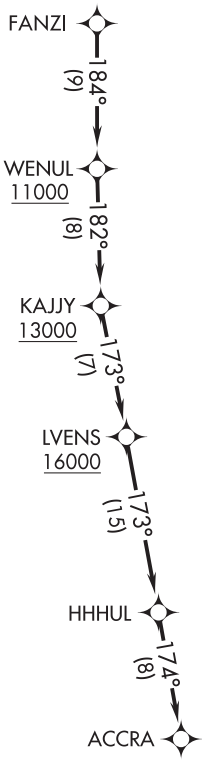

NOTE: Chart not to scale.

TAKEOFF MINIMUMS

Rwy 6: Standard.
Rwy 13: 300-1½ or standard with minimum climb of 260′ per NM to 1200.
Rwy 24: 300-2 or standard with minimum climb of 250′ per NM to 1400.
Rwy 31: 300-1¼ or standard with minimum climb of 220′ per NM to 1100.

NOTE: RNAV 1.
NOTE: GPS or DME/DME/IRU required.
NOTE: RADAR required.
NOTE: Turbojet aircraft maintain 250K until advised by ATC.
NOTE: Advise ATC if unable to comply with crossing restrictions.

T

DEPARTURE ROUTE DESCRIPTION

Climb on assigned heading for RADAR vectors to FANZI, thence....

....on track 184° to cross WENUL at or above 11000, then on track 182° to cross KAJJY at or above 13000, then on track 173° to cross LVENS at or above 16000, then on track 173° to HHHUL, then on track 174° to ACCRA. Maintain ATC assigned altitude, expect filed altitude ten minutes after departure.

EC-3, 10 SEP 2020 to 05 NOV 2020

AWOS-3
120.0
CLNC DEL
124.75
MILWAUKEE DEP CON
125.35 307.0

TOP ALTITUDE: ASSIGNED BY ATC

TAKEOFF MINIMUMS
Rwy 6: Standard.
Rwy 13: 300-1½ or standard with minimum climb of 260′ per NM to 1200.
Rwy 24: 300-2 or standard with minimum climb of 250′ per NM to 1400.
Rwy 31: 300-1¼ or standard with minimum climb of 220′ per NM to 1100.

NOTE: RNAV 1.
NOTE: GPS or DME/DME/IRU required.
NOTE: RADAR required.
NOTE: Turbojet aircraft maintain 250K until advised by ATC.
NOTE: Notify ATC if unable to comply with crossing restrictions.

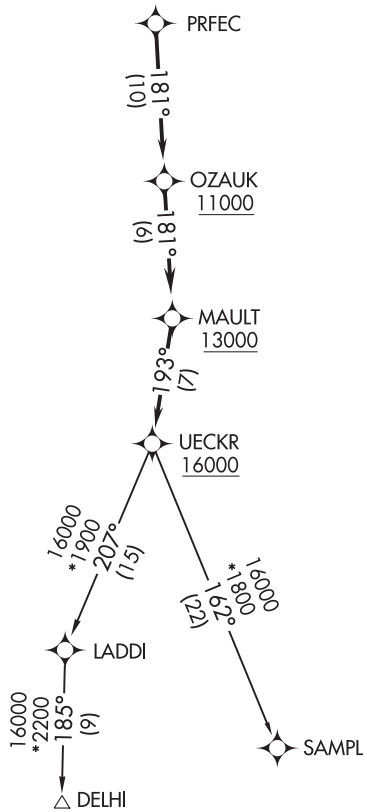

NOTE: Chart not to scale.

DEPARTURE ROUTE DESCRIPTION

Climb on assigned heading for RADAR vectors to PRFEC, thence....

....on track 181° to cross OZAUK at or above 11000, then on track 181° to cross MAULT at or above 13000, then on track 193° to cross UECKR at or above 16000, then on (transition). Maintain ATC assigned altitude, expect filed altitude ten minutes after departure.

DELHI TRANSITION (UECKR6.DELHI)

SAMPL TRANSITION (UECKR6.SAMPL)

EC-3, 10 SEP 2020 to 05 NOV 2020
EC-3, 10 SEP 2020 to 05 NOV 2020

WISCONSIN RAPIDS, WISCONSIN AL-5430 (FAA) 20142

WAAS CH 77731 W02A	APP CRS 018°	Rwy ldg 5500 TDZE 1018 Apt Elev 1021

RNAV (GPS) RWY 2

ALEXANDER FIELD SOUTH WOOD COUNTY (ISW)

RNP APCH.

Circling NA to Rwys 18 and 36. Circling Rwy 20, 30 NA at night. Baro-VNAV and VDP NA when using Stevens Point altimeter setting. Rwy 2 helicopter visibility reduction below ¾ SM NA. For uncompensated Baro-VNAV systems, LNAV/VNAV NA below -17°C or above 54°C. When local altimeter setting not received, use Stevens Point altimeter setting; increase LPV DA to 1351 feet; increase LNAV/VNAV DA to 1546 feet and all visibilities ⅛ SM; increase all MDAs 60 feet, LNAV Cat C and D visibilities ⅛ SM and Circling Cat C and D visibilities ¼ SM.

MISSED APPROACH: Climb to 3000 direct UYOLU and on track 022° to AKAKE and hold.

ASOS	MINNEAPOLIS CENTER	UNICOM
126.575	124.4 317.7	122.8 (CTAF) L

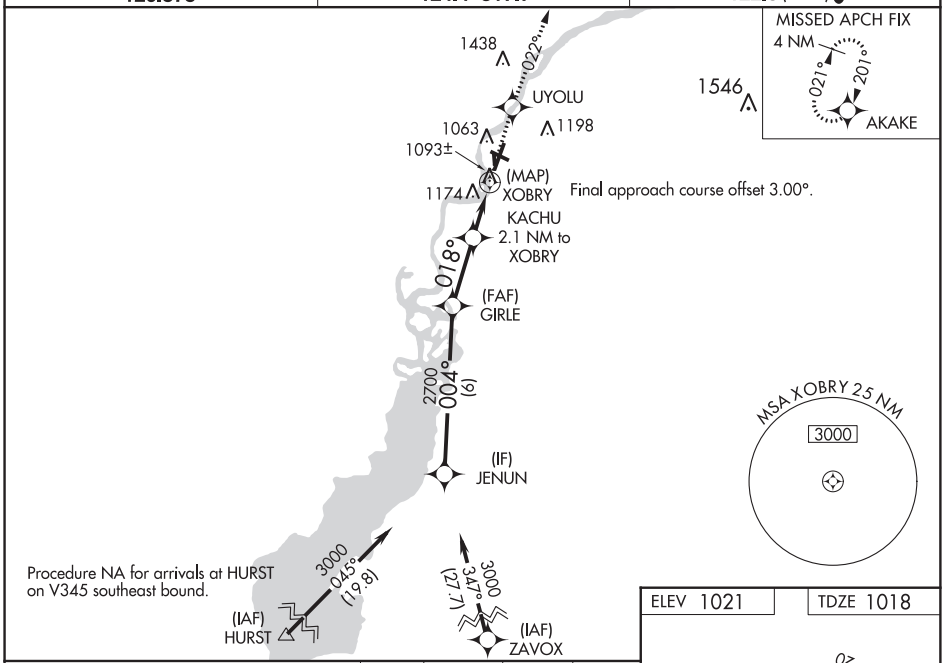

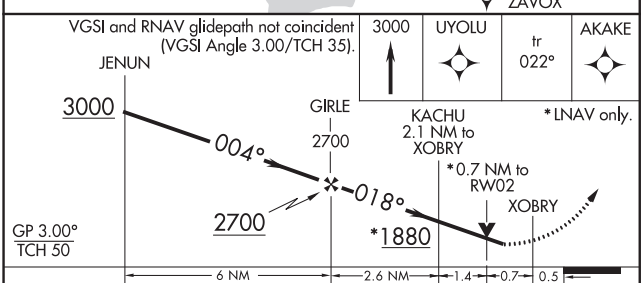

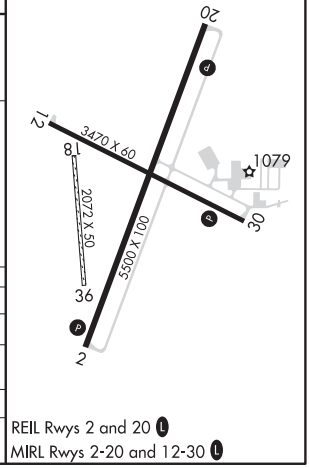

CATEGORY	A	B	C	D
LPV DA	1298-1 280 (300-1)			
LNAV/VNAV DA	1493-1⅜ 475 (500-1⅜)			
LNAV MDA	1440-1 422 (500-1)		1440-1¼ 422 (500-1¼)	
C CIRCLING	1480-1 459 (500-1)	1560-1 539 (600-1)	1620-1½ 599 (600-1½)	1800-2½ 779 (800-2½)

REIL Rwys 2 and 20 L
MIRL Rwys 2-20 and 12-30 L

EC-3, 10 SEP 2020 to 05 NOV 2020

EC-3, 10 SEP 2020 to 05 NOV 2020

APP CRS	Rwy ldg	5500
201°	TDZE	1021
	Apt Elev	1021

RNAV (GPS) RWY 20
ALEXANDER FIELD SOUTH WOOD COUNTY (ISW)

RNP APCH.

Circling NA to Rwys 18 and 36.
Rwy 20 helicopter visibility reduction below 1 SM NA.
Straight-in Rwy 20 NA at night, Circling Rwy 20, 30 NA at night.

MISSED APPROACH: Climb to 3000 direct WEMUG and on track 117° to OCEDE and on track 049° to LHALL and on track 004° to FAYYE and hold.

ASOS	MINNEAPOLIS CENTER	UNICOM
126.575	124.4 317.7	122.8 (CTAF) L

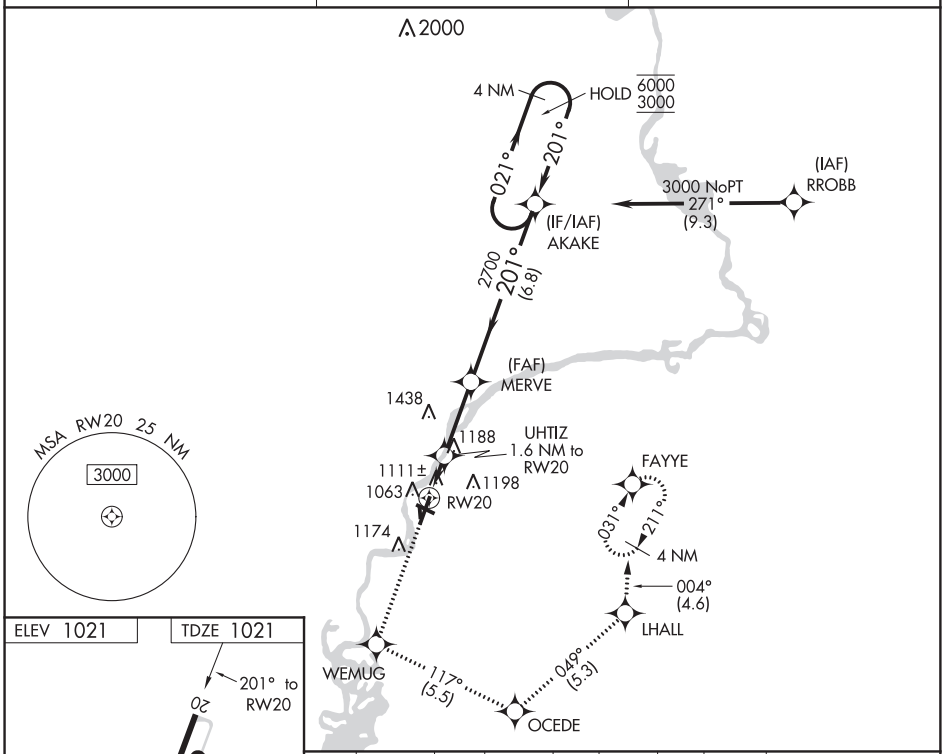

3000	WEMUG	tr 117°	OCEDE	tr 049°	LHALL	tr 004°	FAYYE	4 NM Holding Pattern

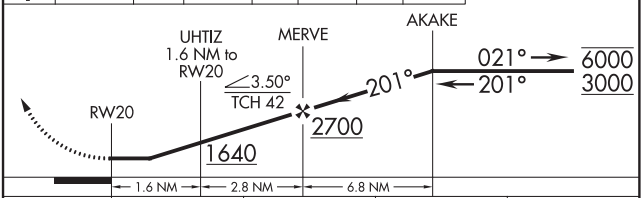

CATEGORY	A	B	C	D
LNAV MDA	1380-1 359 (400-1)			
C CIRCLING	1480-1 459 (500-1)	1560-1 539 (600-1)	1620-1½ 599 (600-1½)	1800-2½ 779 (800-2½)

ELEV 1021 TDZE 1021

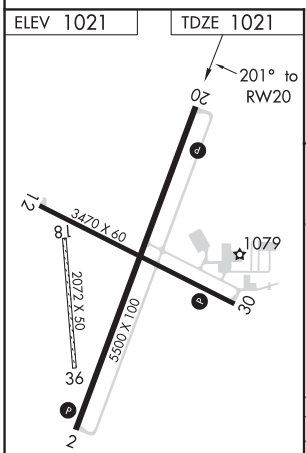

REIL Rwys 2 and 20 L
MIRL Rwys 2-20 and 12-30 L

EC-3, 10 SEP 2020 to 05 NOV 2020
EC-3, 10 SEP 2020 to 05 NOV 2020

INTENTIONALLY

LEFT

BLANK

EC-3, 10 SEP 2020 to 05 NOV 2020

EC-3, 10 SEP 2020 to 05 NOV 2020

CLIMB/DESCENT TABLE 10042

INSTRUMENT TAKEOFF OR APPROACH PROCEDURE CHARTS
RATE OF CLIMB/DESCENT TABLE

(ft. per min)

A rate of climb/descent table is provided for use in planning and executing climbs or descents under known or approximate ground speed conditions. It will be especially useful for approaches when the localizer only is used for course guidance. A best speed, power, altitude combination can be programmed which will result in a stable glide rate and altitude favorable for executing a landing if minimums exist upon breakout. Care should always be exercised so that minimum descent altitude and missed approach point are not exceeded.

CLIMB/ DESCENT ANGLE (degrees and tenths)	ft/NM	GROUND SPEED (knots)										
		60	90	120	150	180	210	240	270	300	330	360
2.0	210	210	320	425	530	635	743	850	955	1060	1165	1275
2.5	265	265	400	530	665	795	930	1060	1195	1325	1460	1590
VERTICAL PATH ANGLE 2.7	287	287	430	574	717	860	1003	1147	1290	1433	1576	1720
2.8	297	297	446	595	743	892	1041	1189	1338	1486	1635	1783
2.9	308	308	462	616	770	924	1078	1232	1386	1539	1693	1847
3.0	318	318	478	637	797	956	1115	1274	1433	1593	1752	1911
3.1	329	329	494	659	823	988	1152	1317	1481	1646	1810	1975
3.2	340	340	510	680	850	1020	1189	1359	1529	1699	1869	2039
3.3	350	350	526	701	876	1052	1227	1402	1577	1752	1927	2103
3.4	361	361	542	722	903	1083	1264	1444	1625	1805	1986	2166
3.5	370	370	555	745	930	1115	1300	1485	1670	1860	2045	2230
4.0	425	425	640	850	1065	1275	1490	1700	1915	2125	2340	2550
4.5	480	480	715	955	1195	1435	1675	1915	2150	2390	2630	2870
5.0	530	530	795	1065	1330	1595	1860	2125	2390	2660	2925	3190
5.5	585	585	880	1170	1465	1755	2050	2340	2635	2925	3220	3510
6.0	640	640	960	1275	1595	1915	2235	2555	2875	3195	3510	3830
6.5	690	690	1040	1385	1730	2075	2425	2770	3115	3460	3805	4155
7.0	745	745	1120	1490	1865	2240	2610	2985	3355	3730	4105	4475
7.5	800	800	1200	1600	2000	2400	2800	3200	3600	4000	4400	4800
8.0	855	855	1280	1710	2135	2560	2990	3415	3845	4270	4695	5125
8.5	910	910	1360	1815	2270	2725	3180	3630	4085	4540	4995	5450
9.0	960	960	1445	1925	2405	2885	3370	3850	4330	4810	5295	5775
9.5	1015	1015	1525	2035	2540	3050	3560	4065	4575	5085	5590	6100
10.0	1070	1070	1605	2145	2680	3215	3750	4285	4820	5355	5890	6430

CLIMB/DESCENT TABLE 10042

U.S. TERMINAL PUBLICATION VOLUMES

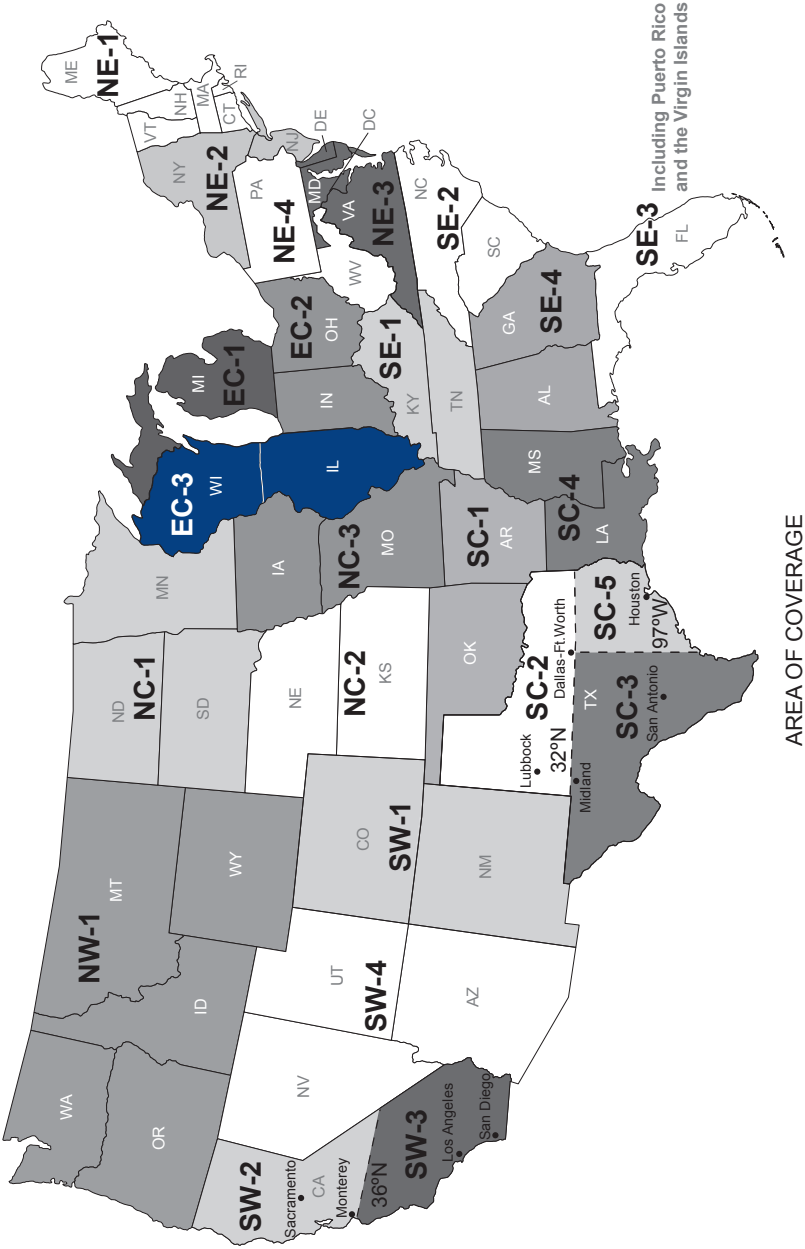

FAA Product ID: BTPPEC3

NSN 7641015059758

NGA REF. NO. OK-10-2859 TERMXFAABTPPEC3

EFF. DATE 20254