RNAV (GPS) X RWY 22L

JOHN F KENNEDY INTL (JFK)

APP CRS	Rwy ldg	8400
234°	TDZE	12
	Apt Elev	13

RNP APCH - GPS.

For uncompensated Baro-VNAV systems, LNAV/VNAV NA below -14°C or above 54°C.
For inop ALS, increase LNAV/VNAV all Cats visibility to RVR 6000.

ALSF-2

MISSED APPROACH: Climbing left turn to 3000 direct CHANT and hold.

D-ATIS (ARR/DEP)	(ARR-NE)	(ARR-SW)	NEW YORK APP CON		KENNEDY TOWER		GND CON	CLNC DEL	CPDLC
128.725	117.7	115.4	128.125	269.0	Rwys 4R/22L and 13L/31R 119.1 Rwys 4L/22R and 13R/31L 123.9	281.55 281.55	121.9 348.6	135.05 348.6	

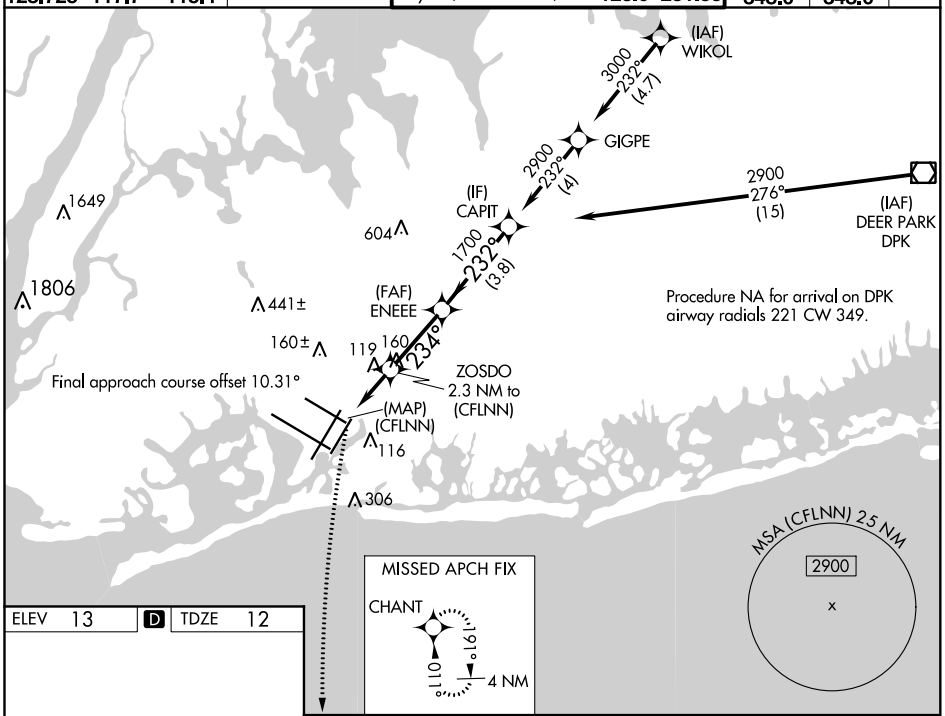

ELEV 13 | D | TDZE 12

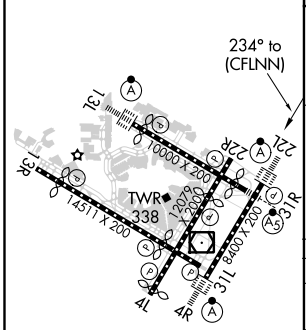



CATEGORY	A	B	C	D
LNAV/VNAV DA	413/40 401 (400-¾)			
LNAV MDA	440/24 428 (500-½)		440/40 428 (500-¾)	
C CIRCLING	640-1 627 (700-1)		680-1¾ 667 (700-1¾)	680-2 667 (700-2)

REIL Rwy 4L
RLLS Rwys 13L and 13R
HIRL all Rwys
TDZ/CL Rwys 4L, 4R, 13L, 22L and 31R

NE-2, 02 DEC 2021 to 30 DEC 2021
NE-2, 02 DEC 2021 to 30 DEC 2021