WAAS CH 40019 W22B	APP CRS 225°	Rwy ldg 8655 TDZE 13 Apt Elev 13

RNAV (GPS) RWY 22R
NEW YORK / JOHN F. KENNEDY INTL (JFK)

DME/DME RNP -0.3 NA.
Baro-VNAV NA below -15°C (5°F).

MISSED APPROACH: Climb to 4000 direct PIDTO and right turn via 237° track to COL VOR/DME and hold.

ATIS ARR (NE) (SW)	ATIS DEP	NEW YORK APP CON	KENNEDY TOWER	GND CON	CLNC DEL
128.725 117.7 115.4	115.1	127.4 269.0	Rwys 4R/22L and 13L/31R 119.1 281.55 Rwys 4L/22R and 13R/31L 123.9 281.55	121.9 348.6	135.05

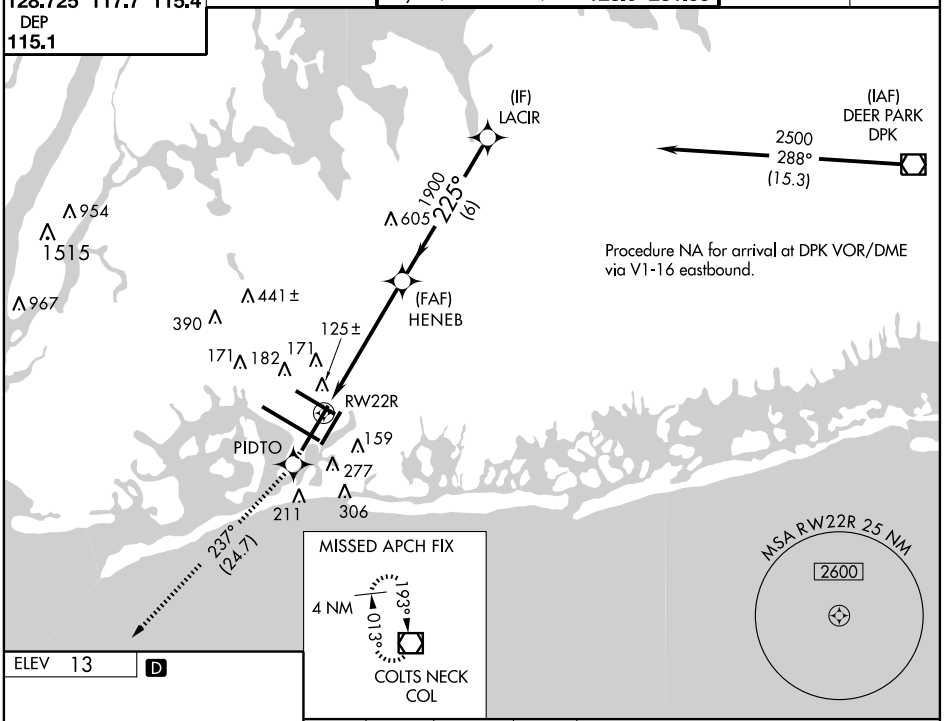

ELEV 13 D

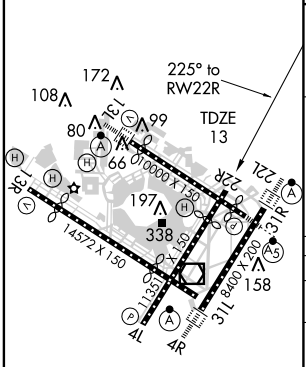

TDZ/CL Rwys 4R, 13L, 31R and 22L
REIL Rwy 4L
HIRL Rwys 4L-22R,
4R-22L, 13R-31L, and 13L-31R

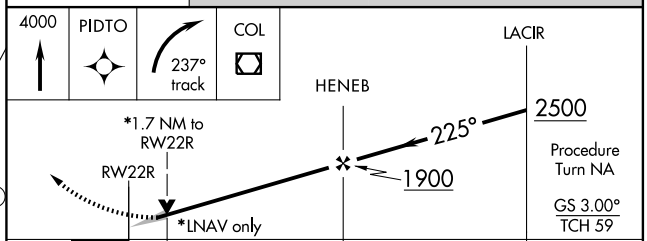

CATEGORY	A	B	C	D
LPV DA	270/40 257 (300-¾)			
LNAV/VNAV DA	480-1½ 467 (500-1½)			
LNAV MDA	600/50 587 (600-1)		600-1½ 587 (600-1½)	600-1¾ 587 (600-1¾)
CIRCLING	640-1½ 627 (700-1½)		640-1¾ 627 (700-1¾)	640-2 627 (700-2)

NE-2, 20 NOV 2008 to 18 DEC 2008

NE-2, 20 NOV 2008 to 18 DEC 2008