



NEW YORK, NEW YORK




DEER PARK
117.7 DPK 
Chan 124

REPUBLIC

JOHN F KENNEDY INTL

ROBBINSVILLE
13.8 RBV 
Chan 85

COYLE
113.4 CYN **≡:-**
Chan 81

ATLANTIC CITY
108.6 ACY   
Chan 23

SEA ISLE
114.8 SIE ::
Chan 95

L-34, H-10-12

KARRS
N39°50.45'
W73°59.16'

PANZE
N39°40.56'
W74°10.09'

HOGGS
N39°34.97'-W74°16.24'
TURBOJET VERTICAL NAVIGATION
PLANNING INFORMATION
Expect FL180
or lowest usable Flight Level.

NOTE: STAR applicable to Turbojet aircraft only.

NOTE: Chart not to scale.

ARRIVAL ROUTE DESCRIPTION

From over SIE VORTAC via SIE R-049 and DPK R-221 to CAMRN INT. Expect radar vectors to final approach fix in use.

NEW YORK, NEW YORK