OLD

SAN JUAN, PUERTO RICO

AL-784 (FAA)

25163

ILS or LOC RWY 8

LUIS MUNOZ MARIN INTL (SJU)(TJSJ)

LOC I-SJU	APP CRS	Rwy Ldg	9384
110.3	078°	TDZE	9
		Apt Elev	10

DME required.

For inop ALS, increase S-ILS 8 all Cats visibility to 1 SM.

MALSR

MISSED APPROACH: Climb to 2000 then climbing left turn to 3000 on heading 320° and SJU VORTAC R-004 to DEEDY Int/SJU 15 DME and hold.

D-ATIS	SAN JUAN APP CON	SAN JUAN TOWER	GND CON	CLNC DEL	CPDLC
125.8	119.4 269.2 (WEST & SW) 120.9 290.2 (NORTH & EAST)	132.05 257.8	121.9 348.6	126.4 284.6	

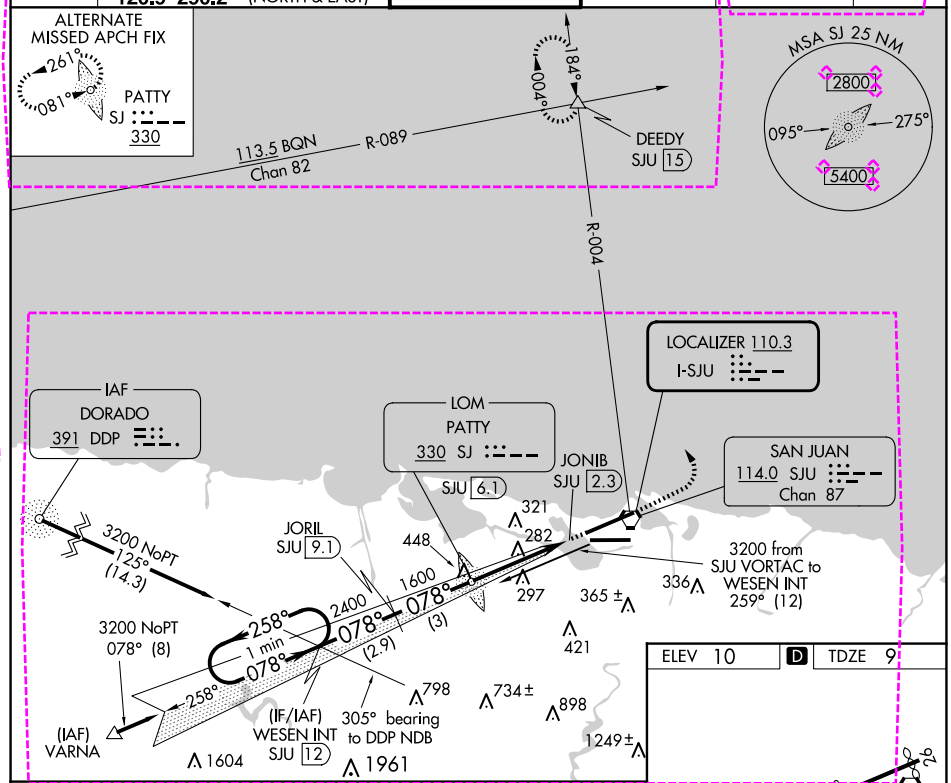

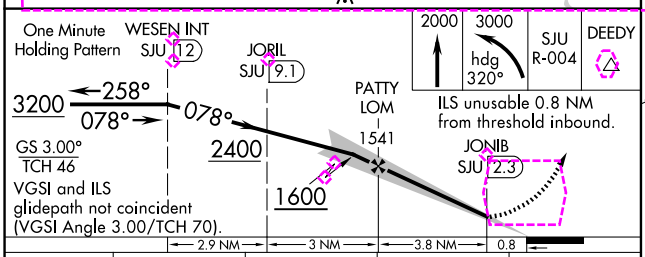

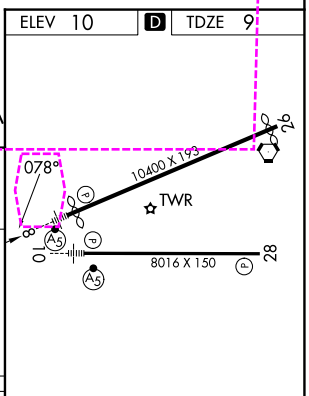

REIL Rwy 26
HIRL Rwys 8-26 and 10-28

CATEGORY	A	B	C	D
S- ILS-8	311-½ 302 (400-½)			
S- LOC-8	560-½ 551 (600-½)		560-1 551 (600-1)	560-1¼ 551 (600-1¼)
CIRCLING	600-1 590 (600-1)		740-2 730 (800-2)	920-3 910 (1000-3)

FAF to MAP 3.8 NM

Knots	60	90	120	150	180
Min:Sec	3:48	2:32	1:54	1:31	1:16

SE-3, 11 JUN 2026 to 09 JUL 2026

SE-3, 11 JUN 2026 to 09 JUL 2026

SAN JUAN, PUERTO RICO
Amdt 16A 06OCT22

18°26'N-66°00'W

LUIS MUNOZ MARIN INTL (SJU)(TJSJ)

ILS or LOC RWY 8

NEW

SAN JUAN, PUERTO RICO

AL-784 (FAA)

26190

ILS or LOC RWY 8

LUIS MUNOZ MARIN INTL (SJU)(TJSJ)

LOC I-SJU	APP CRS	Rwy Ldg	9384
110.3	078°	TDZE	9
		Apt Elev	10

DME required.

For inop ALS, increase S-ILS 8 all Cats visibility to 1 SM.

MALSR

MISSED APPROACH: Climb to 2000 then climbing left turn to 3000 on heading 320° and SJU VORTAC R-004 to DEEDY Int/SJU 15 DME and hold.

D-ATIS	SAN JUAN APP CON	SAN JUAN TOWER	GND CON
125.8	119.4 269.2 (W & SW) 120.9 290.2 (N & E)	132.05 257.8	121.9 348.6

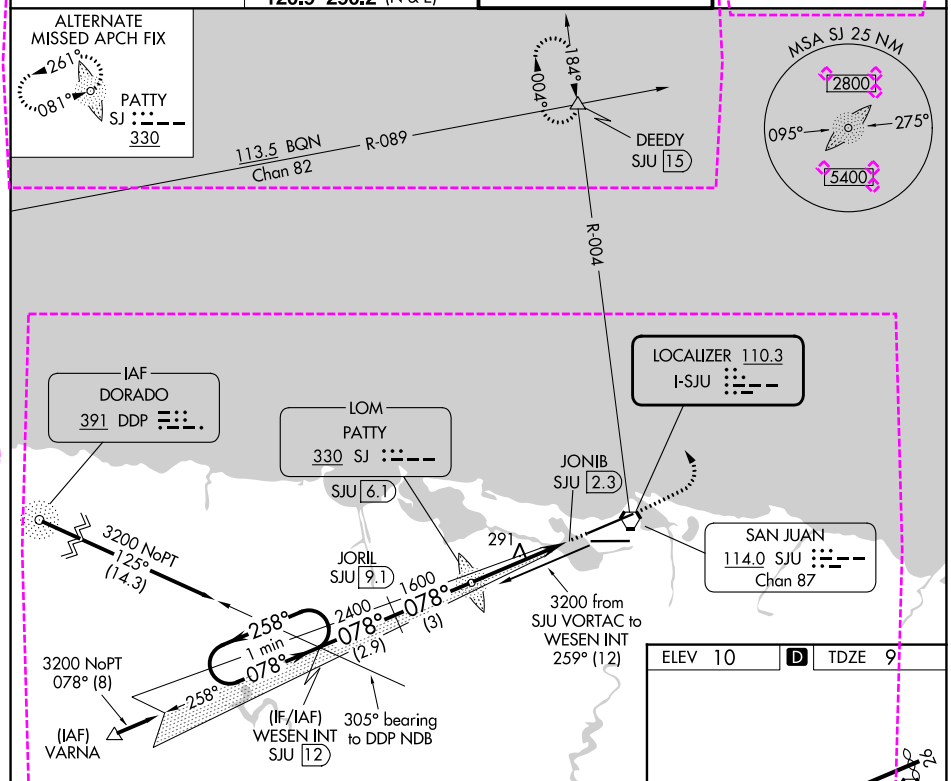

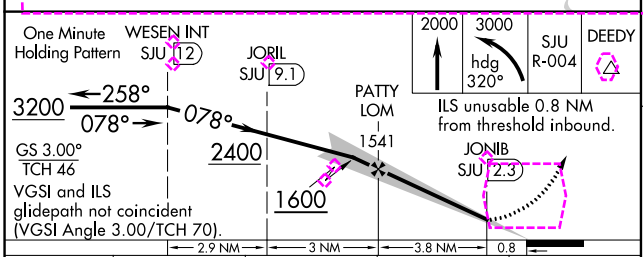

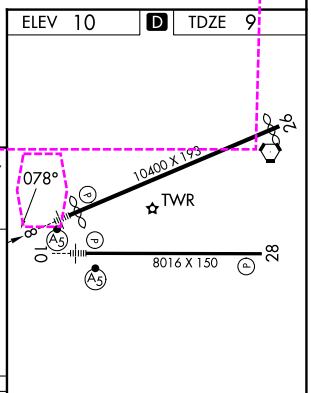

CATEGORY	A	B	C	D
S- ILS-8	311-½ 302 (400-½)			
S- LOC-8	560-½ 551 (600-½)		560-1 551 (600-1)	560-1¼ 551 (600-1¼)
CIRCLING	600-1 590 (600-1)		740-2 730 (800-2)	920-3 910 (1000-3)

REIL Rwy 26
HIRL Rwys 8-26 and 10-28

FAF to MAP 3.8 NM

Knots	60	90	120	150	180
Min:Sec	3:48	2:32	1:54	1:31	1:16

SE-3, 09 JUL 2026 to 06 AUG 2026

SE-3, 09 JUL 2026 to 06 AUG 2026

SAN JUAN, PUERTO RICO
Amdt 16A 06OCT22

18°26'N-66°00'W

LUIS MUNOZ MARIN INTL (SJU)(TJSJ)

ILS or LOC RWY 8