ILS or LOC RWY 34R
DENVER INTL (DEN)

LOC/DME I-OUF	APP CRS	Rwy Ldg	12000
111.1	353°	TDZE	5354
Chan 48		Apt Elev	5434

RNP APCH - GPS. From LDORA, BOSSS, TELLR.
DME or RADAR required.
Simultaneous approach authorized. For inop ALS, increase S-LOC Cat C and D visibility to RVR 5500.

ALSF-2

MISSED APPROACH: Climb to 10000 on heading 353° to I-OUF 3.3 DME north of I-OUF and on DVV VORTAC R-314 to NIWOT INT/DVV 27.6 DME and hold.

D-ATIS	DENVER APP CON	DENVER TOWER	GND CON
125.6 379.9	119.3 307.3 (N) 120.35 379.3 (S)	135.3 351.95	121.35 379.175 (W) 121.85 377.1 (E)

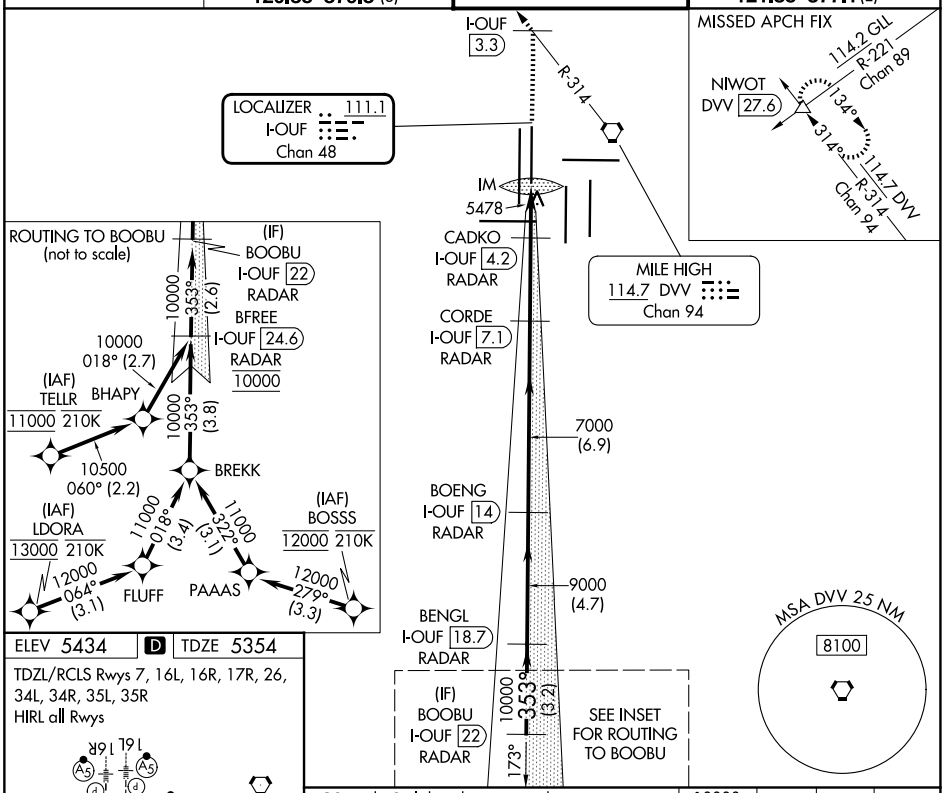

ELEV 5434	D	TDZE 5354

TDZL/RCLS Rwys 7, 16L, 16R, 17R, 26, 34L, 34R, 35L, 35R
HIRL all Rwys

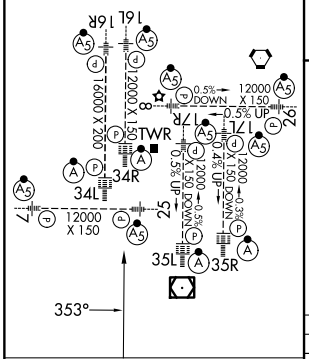

VGSI and ILS glidepath not coincident
(VGSI Angle 3.00/TCH 63).

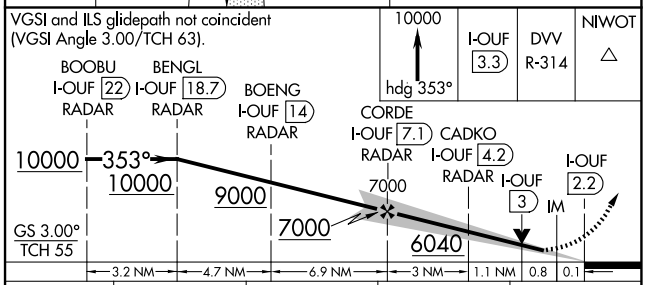

CATEGORY	A	B	C	D
S-ILS 34R	5554/18 200 (200-½)			
S-LOC 34R	5720/24 366 (300-½)		5720/30 366 (300-⅝)	

FAF to MAP 5 NM					
Knots	60	90	120	150	180
Min:Sec	5:00	3:20	2:30	2:00	1:40

SW-1, 09 JUL 2026 to 06 AUG 2026

SW-1, 09 JUL 2026 to 06 AUG 2026