LOC I-CLA 109.7 Chan 34	APP CRS 101°	Rwy Ldg 8016 TDZE 10 Apt Elev 10

ILS or LOC RWY 10

LUIS MUNOZ MARIN INTL (SJU)(TJSJ)

Circling NA for Cat E south of Rwy 10-28. For inop ALS, increase S-ILS 10 all Cat E visibility to ¾ SM and S-LOC 10 Cats C/D/E visibility to 1⅛ SM.

MALSR

MISSED APPROACH: Climb to 1900 then climbing left turn to 3000 on heading 300° and on SJU VORTAC R-004 to DEEDY INT/SJU 15 DME and hold.

D-ATIS	SAN JUAN APP CON	SAN JUAN TOWER	GND CON
125.8	119.4 269.2 (W & SW) 120.9 290.2 (N & E)	132.05 257.8	121.9 348.6

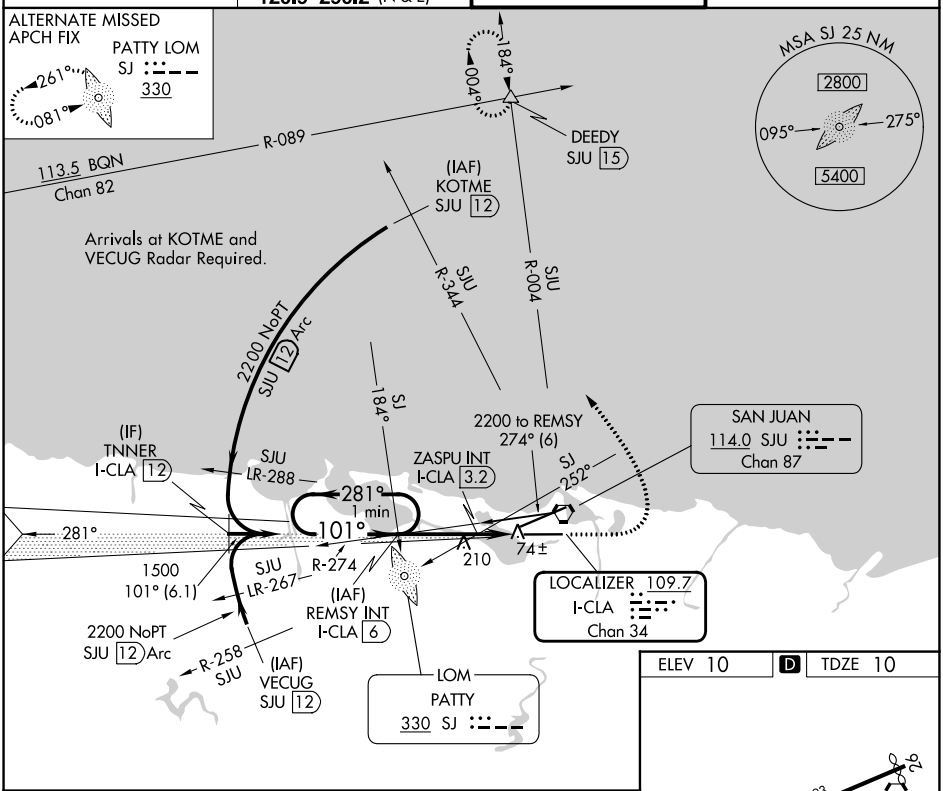

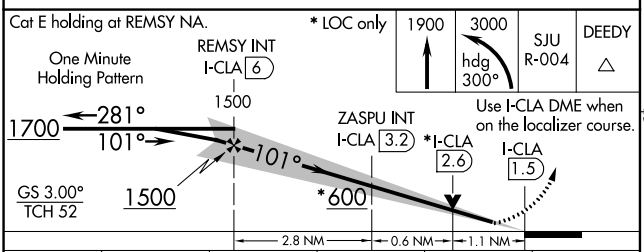

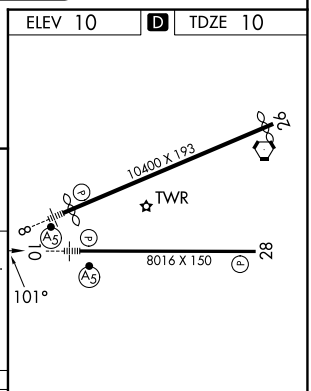

CATEGORY	A	B	C	D	E
S-ILS 10	260-½ 250 (300-½)				
S-LOC 10	420-½ 411 (500-½)		420-¾ 411 (500-¾)		
CIRCLING	600-1 590 (600-1)		740-2 730 (800-2)	920-3 910 (1000-3)	

REIL Rwy 26
HIRL Rwys 8-26 and 10-28

FAF to MAP 4.5 NM					
Knots	60	90	120	150	180
Min:Sec	4:30	3:00	2:15	1:48	1:30

SAN JUAN, PUERTO RICO
Amdt 6B 06OCT22
18°26'N-66°00'W
LUIS MUNOZ MARIN INTL (SJU)(TJSJ)
ILS or LOC RWY 10

SE-3, 09 JUL 2026 to 06 AUG 2026
SE-3, 09 JUL 2026 to 06 AUG 2026