ILS or LOC RWY 34R

SALT LAKE CITY INTL (SLC)

LOC/DME I-SLC	APP CRS	Rwy Ldg	12002
109.5	344°	TDZE	4225
Chan 32		Apt Elev	4231

RNP APCH-GPS. From QWENN or JAZZZ.

DME required for LOC only. DME or RADAR required.

Simultaneous approach authorized. For inop ALS, increase S-LOC 34R Cat C/D visibility to RVR 5500.

ALSF-2

MISSED APPROACH: Climb to 9000 direct TCH VORTAC and on TCH VORTAC R-331 to OGD VORTAC and hold.

D-ATIS	SALT LAKE CITY APP CON	SALT LAKE CITY TOWER	GND CON
124.75 125.625	125.7 284.6	119.05 257.8	123.775 348.6

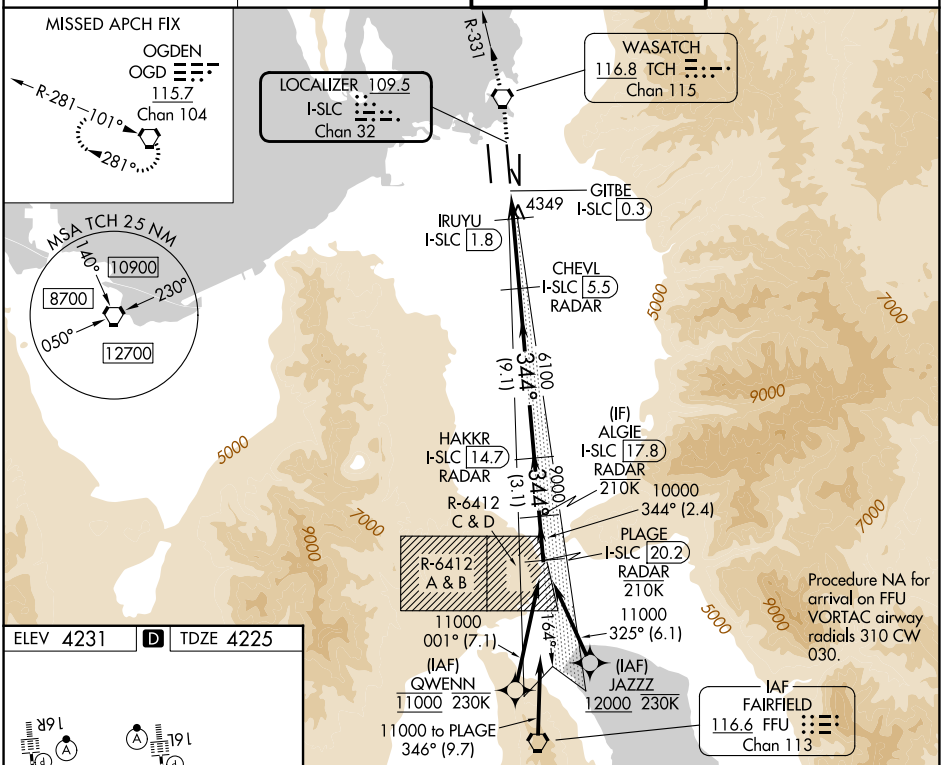

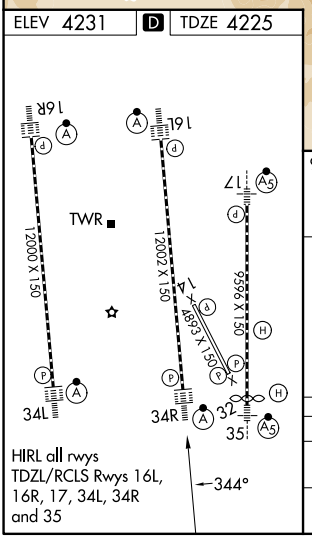

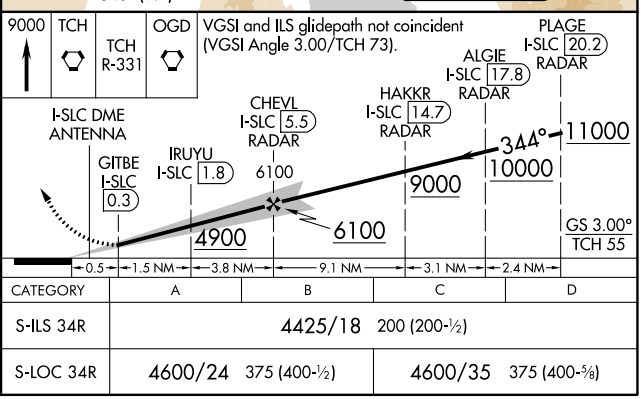

CATEGORY	A	B	C	D
S-ILS 34R	4425/18 200 (200-½)			
S-LOC 34R	4600/24 375 (400-½)		4600/35 375 (400-⅝)	

SW-4, 09 JUL 2026 to 06 AUG 2026

SW-4, 09 JUL 2026 to 06 AUG 2026