

(GTLKE4.GTLKE) 20086

AL-5370 (FAA)

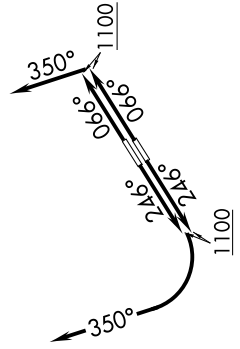

BURKE LAKEFRONT (BKL)
CLEVELAND, OHIO

GTLKE FOUR DEPARTURE (RNAV)

(NARRATIVE ON FOLLOWING PAGE)

EC-2, 30 OCT 2025 to 27 NOV 2025

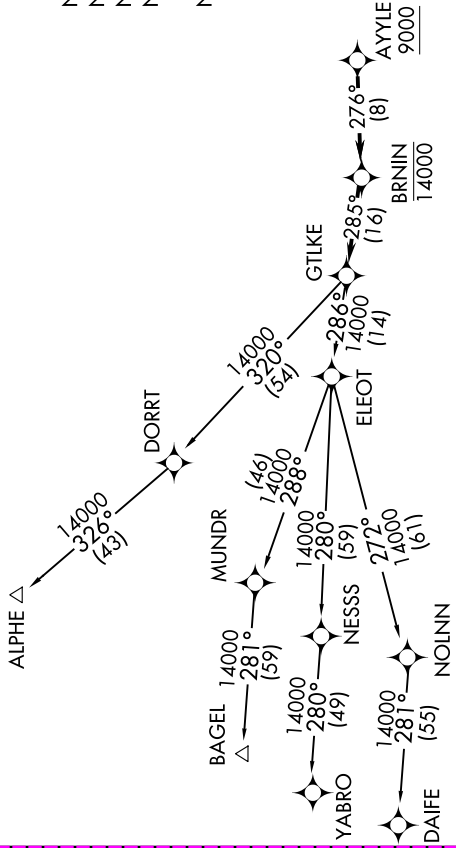
TOP ALTITUDE:
ASSIGNED BY ATC



TAKEOFF MINIMUMS:
 Rwy 6L/R, 24R: Standard with a minimum climb of 500' per NM to 1100.
 Rwy 24L: 400-1% or standard with a minimum climb of 757' per NM to 1000.

ATIS 125.25
 CLNC DEL 339.8
 121.9 (when tower closed)
 GND CON 121.9 339.8
 LAKEFRONT TOWER * 124.3 (CTAF) 339.8
 CLEVELAND DEP CON 125.35 346.325

- NOTE: RADAR required.
- NOTE: RNAV 1.
- NOTE: DME/DME/IRU or GPS required.
- NOTE: BAGEL TRANSITION: For aircraft landing MDW only, or as assigned by ATC.
- NOTE: DAIFE TRANSITION: For aircraft landing ORD only, or as assigned by ATC.



NOTE: Chart not to scale.

EC-2, 30 OCT 2025 to 27 NOV 2025

GTLKE FOUR DEPARTURE (RNAV)

(GTLKE4.GTLKE) 26MAR20

CLEVELAND, OHIO
BURKE LAKEFRONT (BKL)

