

25107

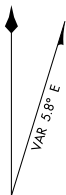
AIRPORT DIAGRAM

RENNER FLD/GOODLAND MUNI (GLD)

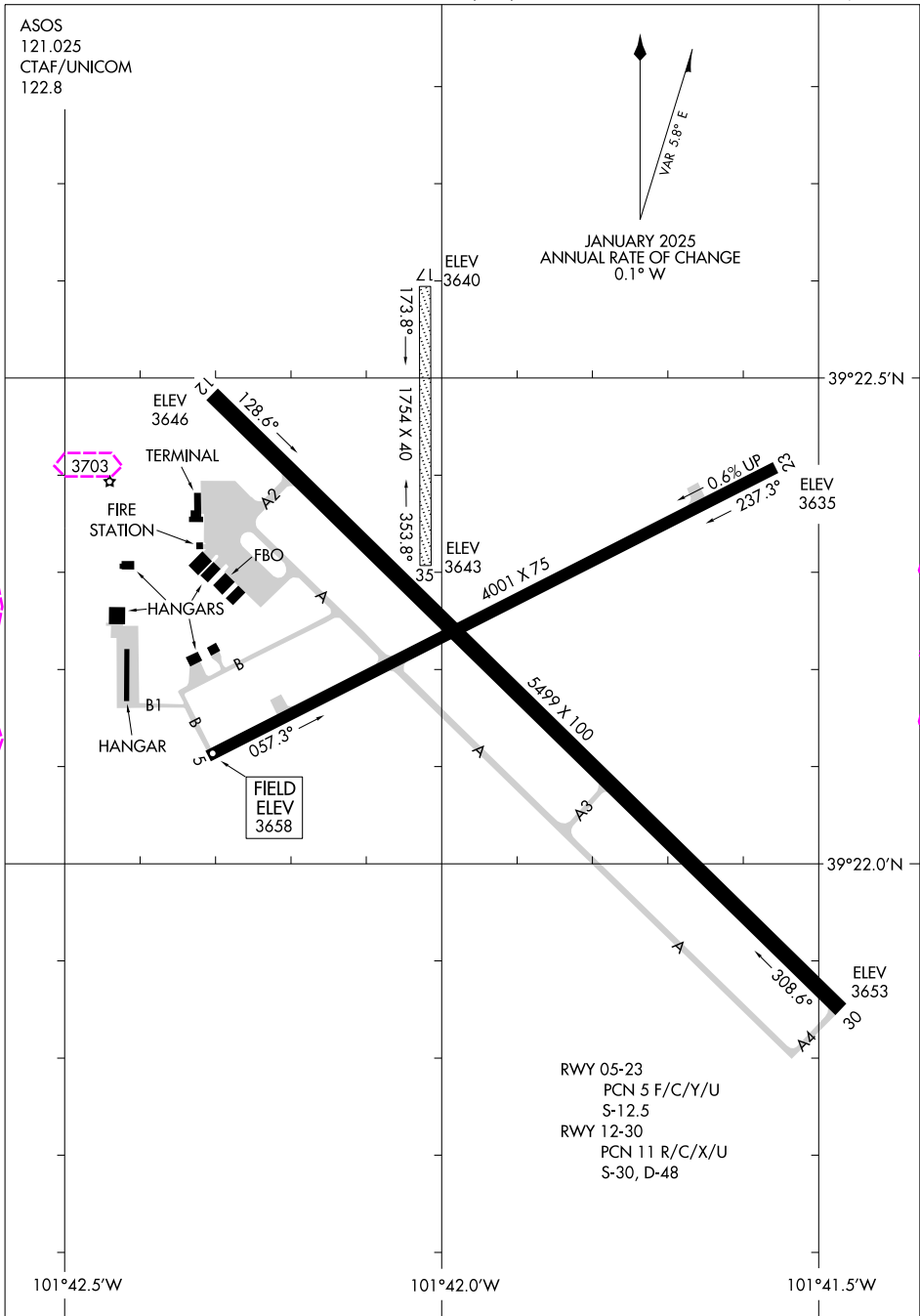
AL-684 (FAA)

GOODLAND, KANSAS

ASOS
121.025
CTAF/UNICOM
122.8



JANUARY 2025
ANNUAL RATE OF CHANGE
0.1° W



NC-2, 30 OCT 2025 to 27 NOV 2025

NC-2, 30 OCT 2025 to 27 NOV 2025

AIRPORT DIAGRAM

RENNER FLD/GOODLAND MUNI (GLD)

GOODLAND, KANSAS

25107

25331

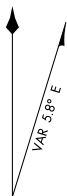
AIRPORT DIAGRAM

RENNER FLD/GOODLAND MUNI (GLD)

AL-684 (FAA)

GOODLAND, KANSAS

ASOS
121.025
CTAF/UNICOM
122.8



JANUARY 2025
ANNUAL RATE OF CHANGE
0.1° W

ELEV 3640

L1

173.8'

1754 X 40

35

353.8'

39°22.5'N

ELEV 3646
128.6°

TERMINAL

FIRE STATION

A2

FBO

HANGARS

B1

HANGAR

B

S

FIELD
ELEV
3658

4001 X 75

5499 X 100

0.6% UP

237.3° 23

ELEV 3635

39°22.0'N

ELEV 3653

30

308.6°

RWY 05-23
PCN 5 F/C/Y/U
S-12.5
RWY 12-30
PCN 11 R/C/X/U
S-30, D-48

101°42.5'W

101°42.0'W

101°41.5'W

AIRPORT DIAGRAM

GOODLAND, KANSAS

RENNER FLD/GOODLAND MUNI (GLD)

25331

NC-2 27 NOV 2025 to 25 DEC 2025

NC-2 27 NOV 2025 to 25 DEC 2025