

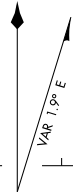
25107

AIRPORT DIAGRAM

AL-620 (FAA)

PHILIP BILLARD MUNI (TOP)
TOPEKA, KANSAS

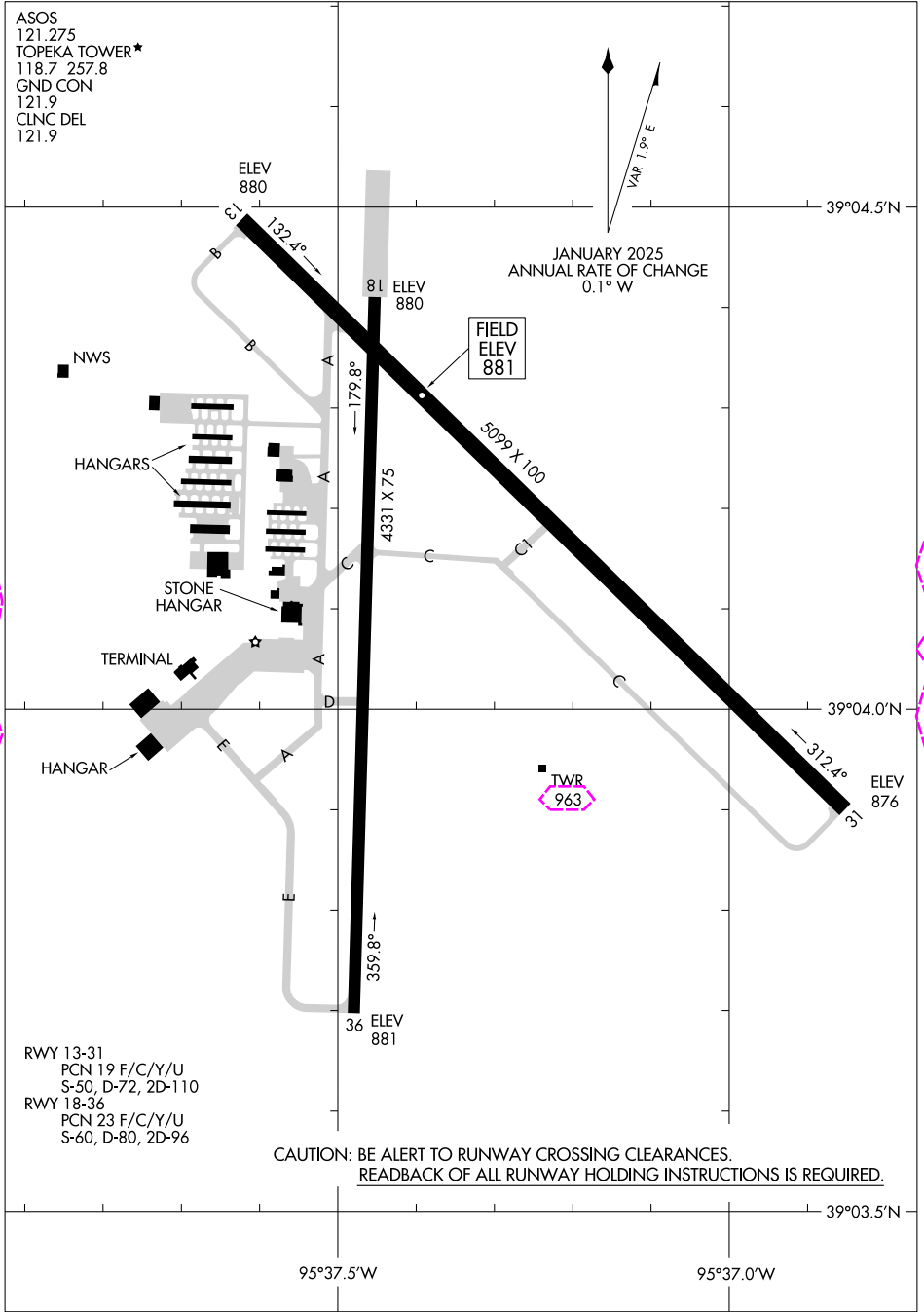
ASOS
121.275
TOPEKA TOWER*
118.7 257.8
GND CON
121.9
CLNC DEL
121.9



JANUARY 2025
ANNUAL RATE OF CHANGE
0.1° W

NC-2 30 OCT 2025 to 27 NOV 2025

NC-2 30 OCT 2025 to 27 NOV 2025



RWY 13-31
PCN 19 F/C/Y/U
S-50, D-72, 2D-110
RWY 18-36
PCN 23 F/C/Y/U
S-60, D-80, 2D-96

CAUTION: BE ALERT TO RUNWAY CROSSING CLEARANCES.
READBCK OF ALL RUNWAY HOLDING INSTRUCTIONS IS REQUIRED.

AIRPORT DIAGRAM

25107

TOPEKA, KANSAS
PHILIP BILLARD MUNI (TOP)

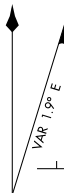
25331

AIRPORT DIAGRAM

AL-620 (FAA)

PHILIP BILLARD MUNI (TOP)
TOPEKA, KANSAS

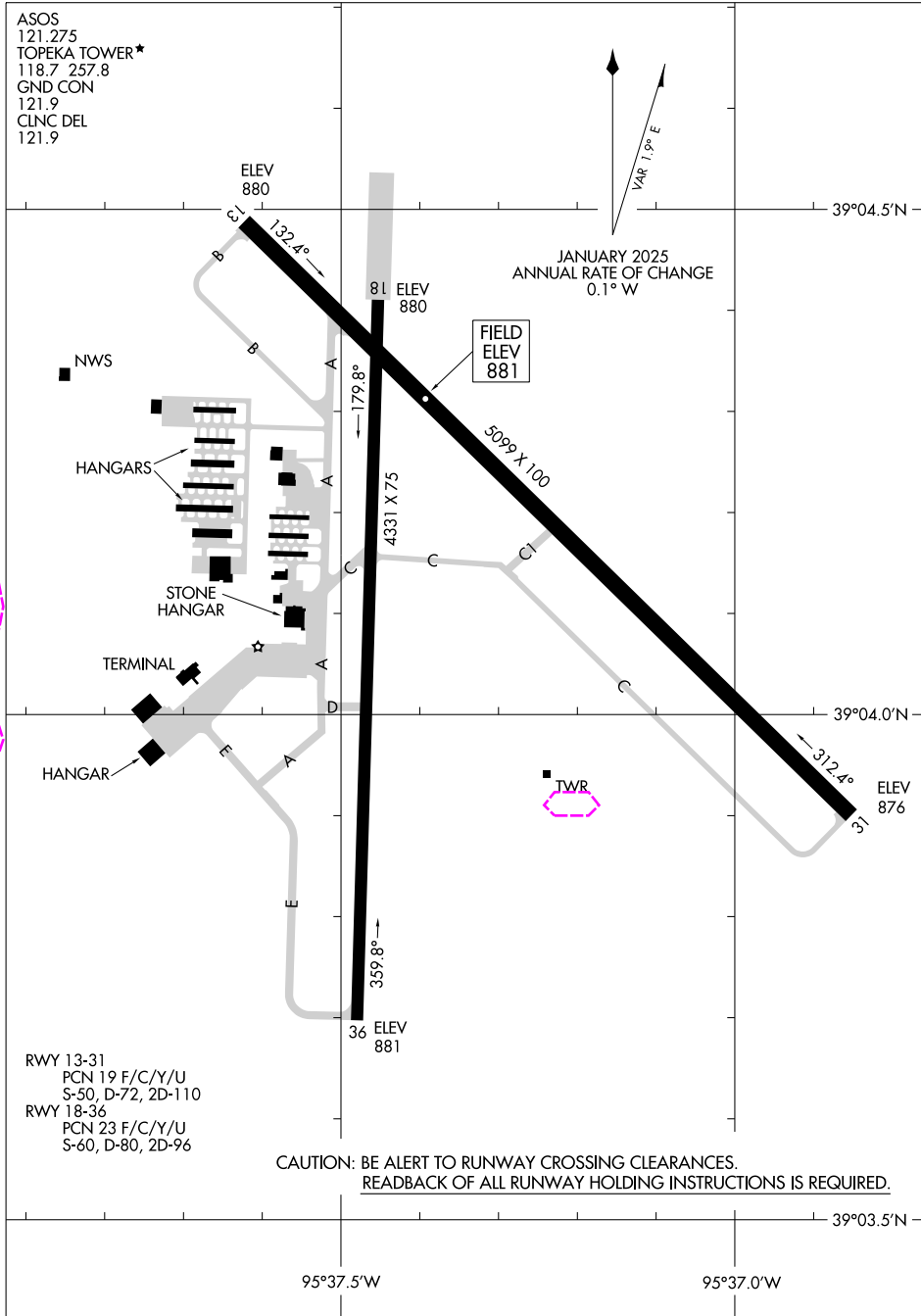
ASOS
121.275
TOPEKA TOWER*
118.7 257.8
GND CON
121.9
CLNC DEL
121.9



JANUARY 2025
ANNUAL RATE OF CHANGE
0.1° W

NC-2: 27 NOV 2025 to 25 DEC 2025

NC-2: 27 NOV 2025 to 25 DEC 2025



RWY 13-31
PCN 19 F/C/Y/U
S-50, D-72, 2D-110
RWY 18-36
PCN 23 F/C/Y/U
S-60, D-80, 2D-96

CAUTION: BE ALERT TO RUNWAY CROSSING CLEARANCES.
READBCK OF ALL RUNWAY HOLDING INSTRUCTIONS IS REQUIRED.

AIRPORT DIAGRAM

25331

TOPEKA, KANSAS
PHILIP BILLARD MUNI (TOP)