

MEMPHIS, TENNESSEE

AL-253 (FAA)

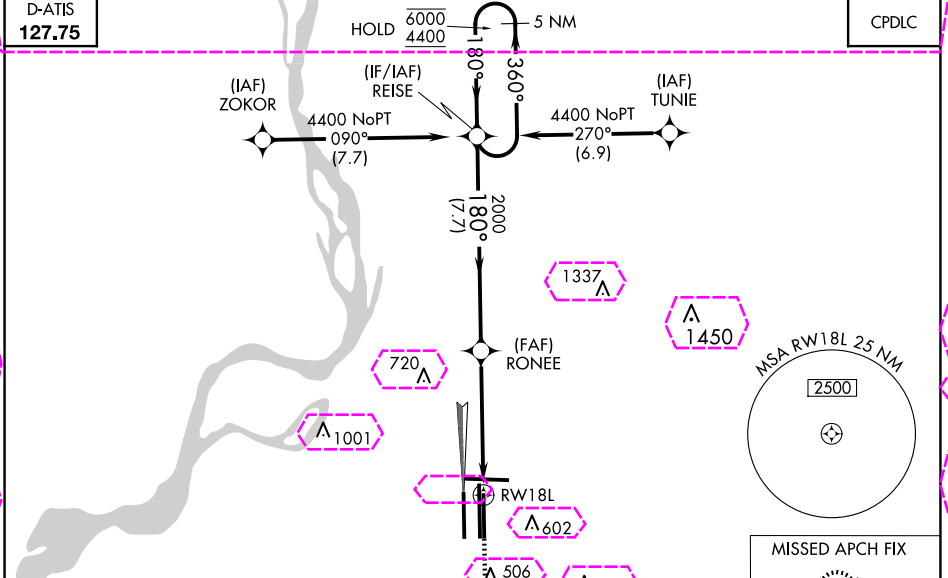
25107

WAAS CH 53307 W18B	APP CRS 180°	Rwy Idg 9000 TDZE 301 Apt Elev 341
--	------------------------	---

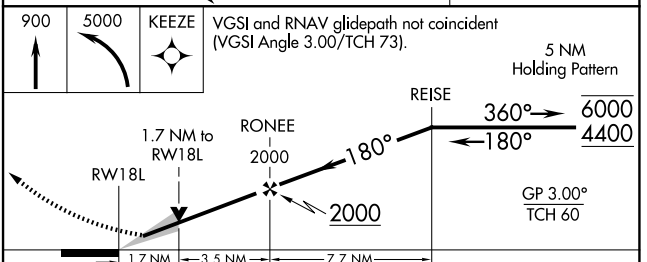
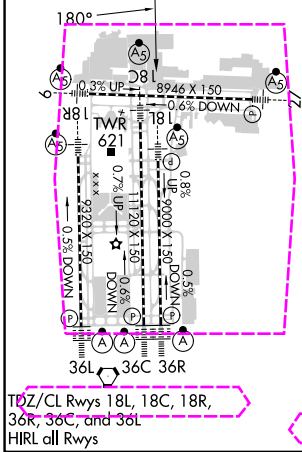
RNAV (GPS) Z RWY 18L

MEMPHIS INTL (MEM)

RNP APCH - GPS		MALSRR	MISSED APPROACH: Climb to 900 then climbing left turn to 5000 direct KEEZE and hold, continue climb-in-hold to 5000.		
<p>Simultaneous approach authorized. For uncompensated Baro-VNAV systems, LNAV/VNAV NA below -15°C or above 54°C. LNAV procedure NA during simultaneous operations. Use of FD or AP required during simultaneous operations. For inop ALS, increase LNAV/VNAV all Cats visibility to 1½ SM and LNAV Cat C/D visibility to 1¼ SM.</p>					
MEMPHIS APP CON		MEMPHIS TOWER		GND CON	
119.1	291.6 (176°-355°)	(Rwy 9-27) 118.3	257.8	(Rwy 9-27) 121.0	379.2
125.8	338.3 (356°-175°)	(Rwys 18C-36C, 18L-36R) 119.7	257.8	(Rwys 18C-36C, 18L-36R) 121.9	379.2
		(Rwy 18R-36L) 128.425	257.8	(Rwy 18R-36L) 121.65	379.2
D-ATIS 127.75				CLNC DEL 125.2	



ELEV 341	D	TDZE 301
----------	----------	----------



CATEGORY	A	B	C	D
LPV DA		557/18	256 (300-½)	
LNAV/VNAV DA		874-1¼	573 (600-1¼)	
LNAV MDA	880/24	579 (600-½)	880-1¼	579 (600-1¼)
CIRCLING	940-1	599 (600-1)	940-1½ 599 (600-1½)	1020-2¼ 679 (700-2¼)

MEMPHIS, TENNESSEE
Amdt 2E 07OCT21

35°03'N-89°59'W

MEMPHIS INTL (MEM) RNAV (GPS) Z RWY 18L

SE-1, 30 OCT 2025 to 27 NOV 2025

SE-1, 30 OCT 2025 to 27 NOV 2025

MEMPHIS, TENNESSEE

AL-253 (FAA)

25331

WAAS CH 53307 W18B	APP CRS 180°	Rwy Ldg 9000 TDZE 301 Apt Elev 341
--	------------------------	--

RNAV (GPS) Z RWY 18L

MEMPHIS INTL (MEM)

RNP APCH - GPS.

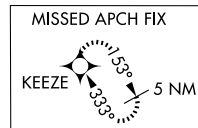
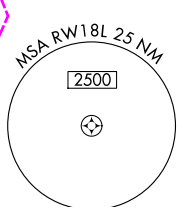
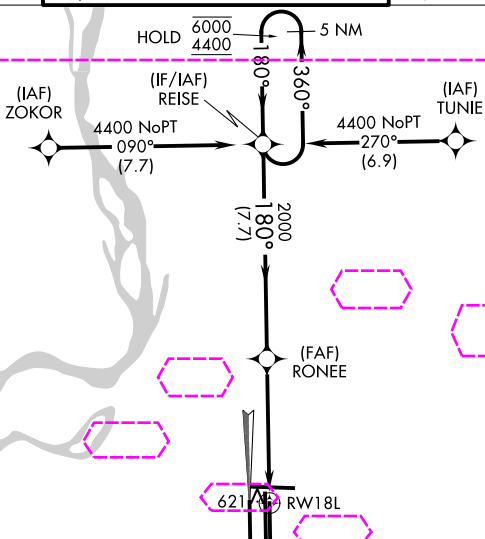
Simultaneous approach authorized. For uncompensated Baro-VNAV systems, LNAV/VNAV NA below -15°C or above 54°C. LNAV procedure NA during simultaneous operations. Use of FD or AP required during simultaneous operations. For inop ALS, increase LNAV/VNAV all Cats visibility to 1½ SM and LNAV Cat C/D visibility to 1¾ SM.



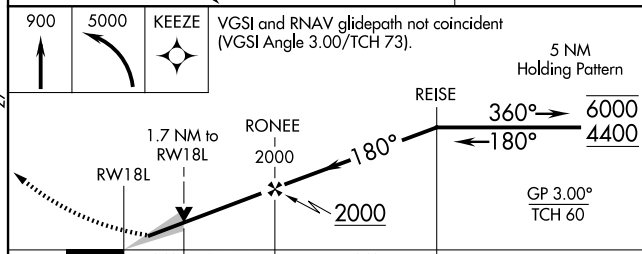
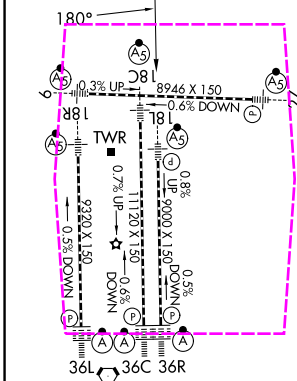
MISSED APPROACH: Climb to 900 then climbing left turn to 5000 direct KEEZE and hold, continue climb-in-hold to 5000.

MEMPHIS APP CON 119.1 291.6 (176°-355°) 125.8 338.3 (356°-175°)	MEMPHIS TOWER (Rwy 9-27) 118.3 257.8 (Rwys 18C-36C, 18L-36R) 119.7 257.8 (Rwy 18R-36L) 128.425 257.8	GND CON (Rwy 9-27) 121.0 379.2 (Rwys 18C-36C, 18L-36R) 121.9 379.2 (Rwy 18R-36L) 121.65 379.2
---	--	---

D-ATIS
127.75



ELEV 341	D	TDZE 301
----------	----------	----------



CATEGORY	A	B	C	D
LPV DA		557/18	256 (300-½)	
LNAV/VNAV DA		874-1¼	573 (600-1¼)	
LNAV MDA	880/24	579 (600-½)	880-1¼	579 (600-1¼)
CIRCLING	940-1	599 (600-1)	940-1½ 599 (600-1½)	1020-2¼ 679 (700-2¼)

TDZL/RCLS Rwys 18L, 18C, 18R, 36R, 36C, and 36L
HIRL all Rwys

MEMPHIS, TENNESSEE
Amdt 2E 07OCT21

35°03'N-89°59'W

MEMPHIS INTL (MEM) RNAV (GPS) Z RWY 18L

SE-1, 27 NOV 2025 to 25 DEC 2025

SE-1, 27 NOV 2025 to 25 DEC 2025