

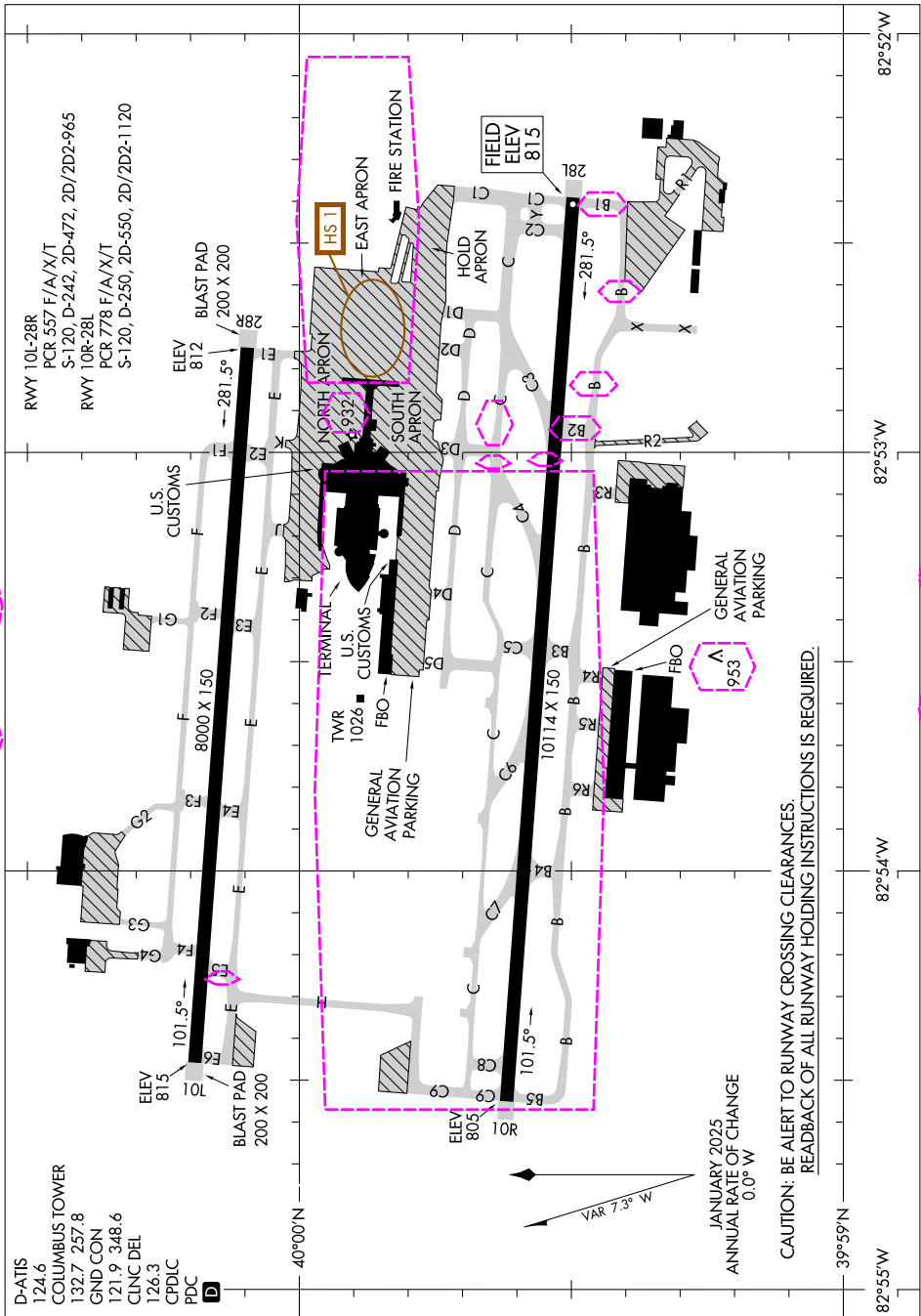
25107

AIRPORT DIAGRAM

JOHN GLENN COLUMBUS INTL (CMH)

AL-94 (FAA)

COLUMBUS, OHIO



EC-2, 30 OCT 2025 to 27 NOV 2025

EC-2, 30 OCT 2025 to 27 NOV 2025

AIRPORT DIAGRAM

25107

JOHN GLENN COLUMBUS INTL (CMH)

COLUMBUS, OHIO

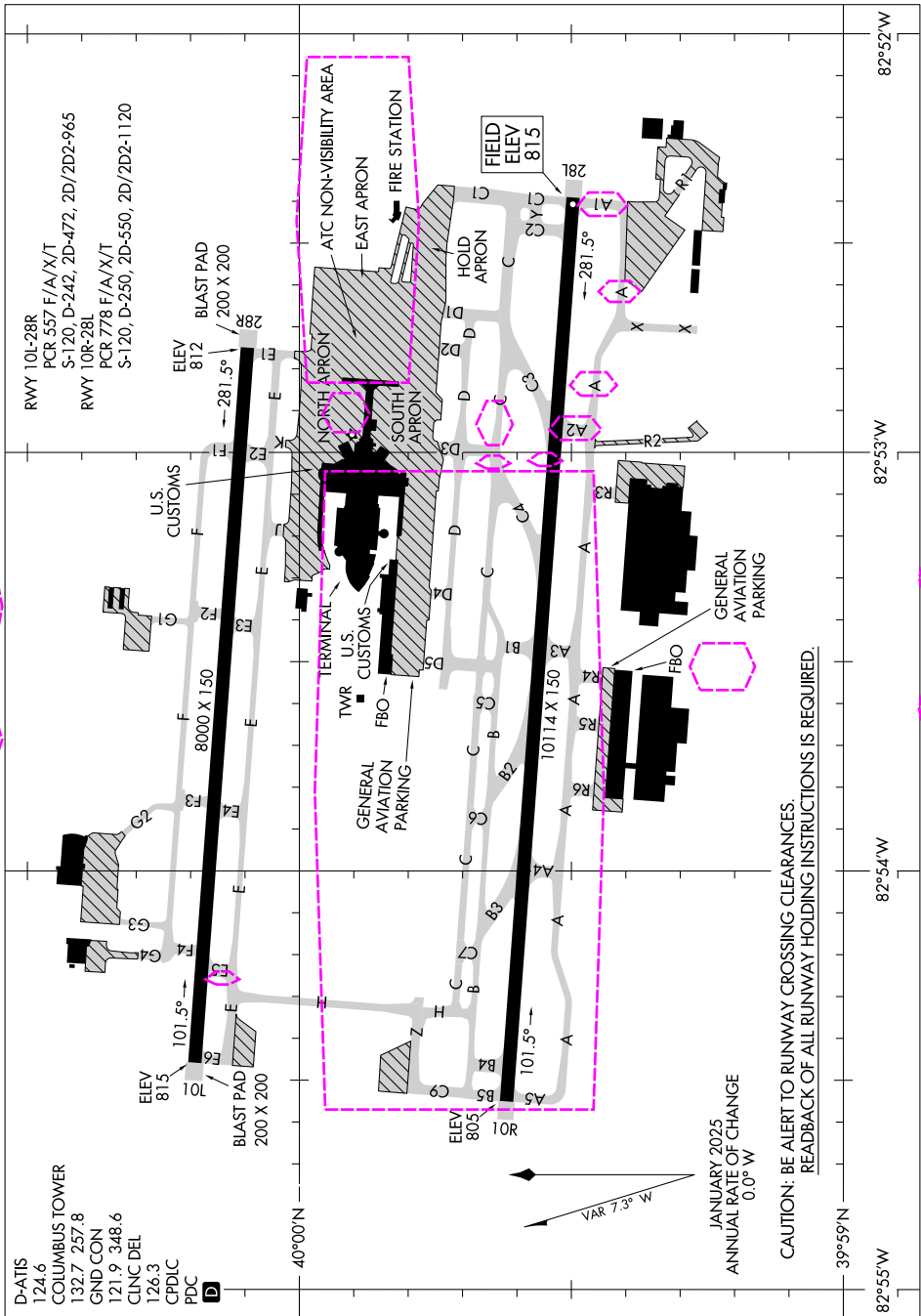
25331

AIRPORT DIAGRAM

JOHN GLENN COLUMBUS INTL (CMH)

AL-94 (FAA)

COLUMBUS, OHIO



EC-2, 27 NOV 2025 to 25 DEC 2025

EC-2, 27 NOV 2025 to 25 DEC 2025

D-ATIS 124.6
 COLUMBUS TOWER 132.7 257.8
 GND CON 121.9 348.6
 CLNC DEL 126.3
 CPDLC 126.3
 PDC

AIRPORT DIAGRAM

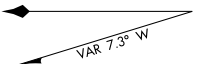
25331

COLUMBUS, OHIO

JOHN GLENN COLUMBUS INTL (CMH)

JANUARY 2025
 ANNUAL RATE OF CHANGE
 0.0° W

CAUTION: BE ALERT TO RUNWAY CROSSING CLEARANCES.
 READBACK OF ALL RUNWAY HOLDING INSTRUCTIONS IS REQUIRED.



39°59'N
 82°55'W

82°54'W

82°53'W

82°52'W