document A

APP CRS	Rwy ldg	4200
307°	TDZE	2249
	Apt Elev	2249

RNAV (GPS) RWY 31
DUNN COUNTY WEYDAHL FLD (9Y1)

RNP APCH.

NA Use Watford City altimeter setting, when not received, use Dickinson altimeter setting: increase all MDA's 40 feet and visibility Cat B ¼ SM; increase Circling visibility Cat C ¼ SM.

MISSED APPROACH: Climb to 4800 direct JURMI and hold.

AWOS-3PT	MINNEAPOLIS CENTER	CTAF
118.525	124.25 236.825	122.9 L

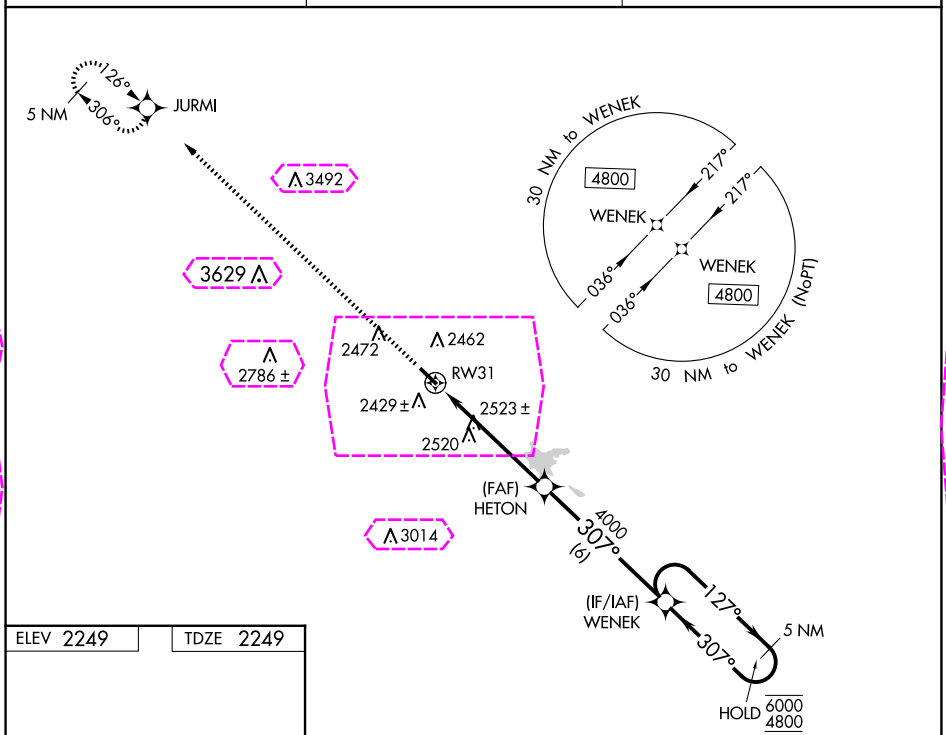

ELEV 2249 TDZE 2249

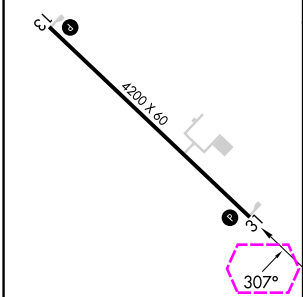

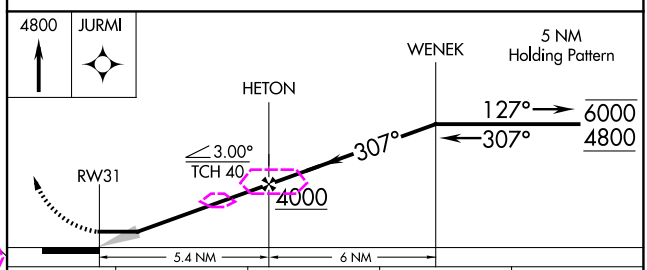

CATEGORY	A	B	C	D
LNAV MDA	2960-1 711 (800-1)		2960-2 711 (800-2)	NA
C CIRCLING	2960-1 711 (800-1)		2960-2 711 (800-2)	NA

MIRL Rwy 13-31 L

NC-1, 10 JUL 2025 to 07 AUG 2025

NC-1, 10 JUL 2025 to 07 AUG 2025

document B

APP CRS	Rwy Ldg	4200
307°	TDZE	2249
	Apt Elev	2249

RNAV (GPS) RWY 31
DUNN COUNTY WEYDAHL FLD (9Y1)

RNP APCH.

NA Use Watford City altimeter setting, when not received, use Dickinson altimeter setting: increase all MDA's 40 feet and visibility Cat B ¼ SM; increase Circling visibility Cat C ¼ SM.

MISSED APPROACH: Climb to 4800 direct JURMI and hold.

AWOS-3PT	MINNEAPOLIS CENTER	CTAF
118.525	124.25 236.825	122.9 L

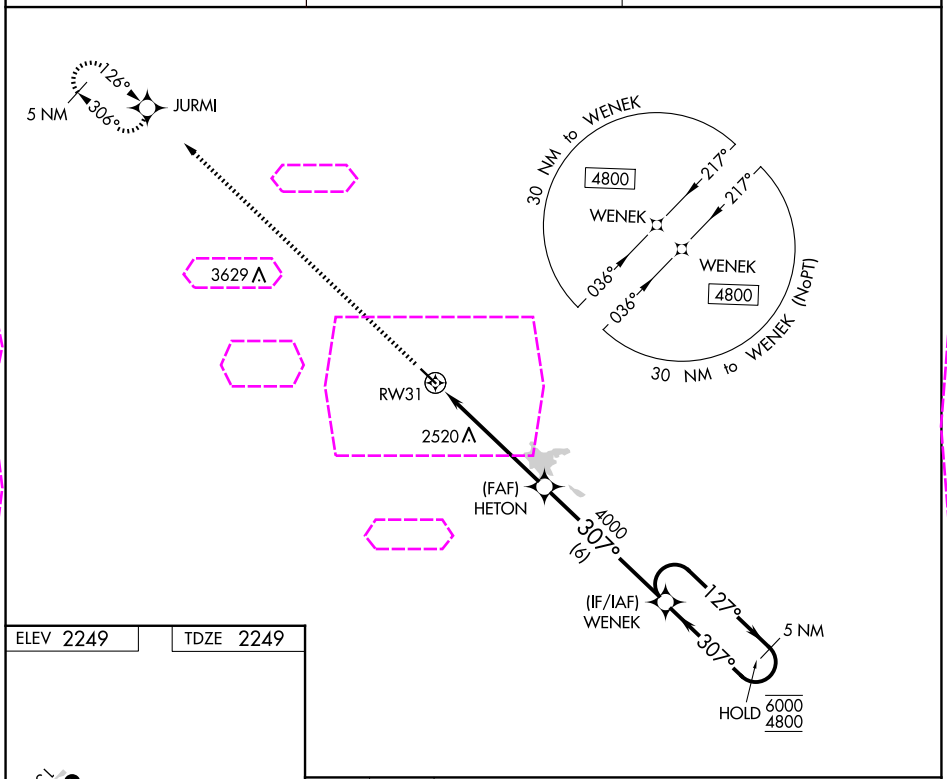

NC-1, 07 AUG 2025 to 04 SEP 2025

NC-1, 07 AUG 2025 to 04 SEP 2025

ELEV 2249 TDZE 2249

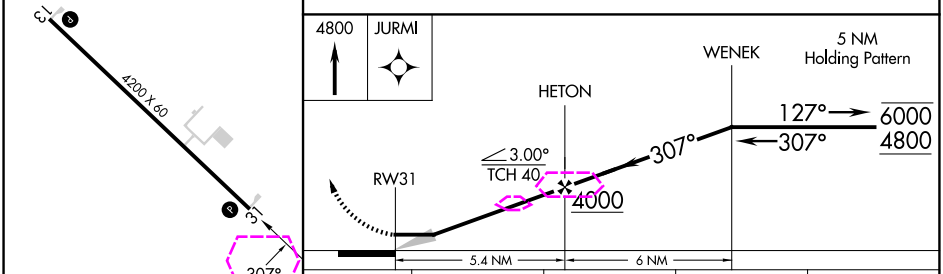

CATEGORY	A	B	C	D
LNAV MDA	2960-1 711 (800-1)		2960-2 711 (800-2)	NA
CIRCLING	2960-1 711 (800-1)		2960-2 711 (800-2)	NA

MIRL Rwy 13-31 L