HARDINSBURG, KENTUCKY

AL-10748 (FAA)

24361

RNAV (GPS) RWY 28

BRECKINRIDGE COUNTY (I93)

WAAS CH 77842 W28A	APP CRS 281°	Rwy ldg 4000 TDZE 732 Apt Elev 732

RNP APCH.

Baro-VNAV NA. Use Fort Knox altimeter setting, when not received, use Elizabethtown altimeter setting and increase LPV DA to 1047, LNAV/VNAV DA to 1185 and all MDA 20 feet.

MISSED APPROACH: Climb to 4000 direct RICKZ and hold, continue climb-in-hold to 4000.

AWOS-3PT	KFTK ATIS ★	LOUISVILLE APP CON	CTAF
123.625	109.6	132.075 327.0	122.9 L

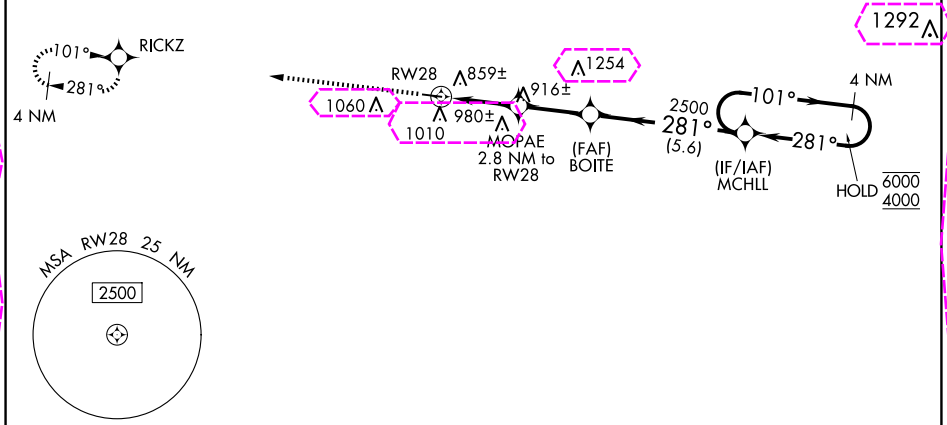

ELEV 732	TDZE 732

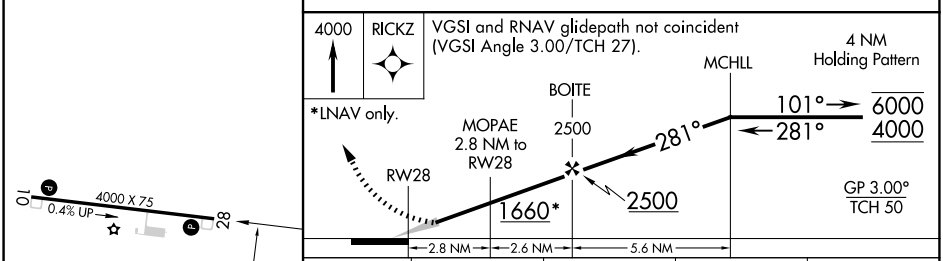

CATEGORY	A	B	C	D
LPV DA	1040-1 308 (400-1)			
LNAV/VNAV DA	1178-1⅜ 446 (500-1⅜)			
LNAV MDA	1180-1 448 (500-1)		1180-1⅜ 448 (500-1⅜)	
C CIRCLING	1380-1 648 (700-1)	1480-1 748 (800-1)	1480-2¼ 748 (800-2¼)	1480-2½ 748 (800-2½)

MIRL Rwy 10-28 L
REIL Rwys 10 and 28 L

SE-1, 10 JUL 2025 to 07 AUG 2025

SE-1, 10 JUL 2025 to 07 AUG 2025

document B

RNAV (GPS) RWY 28
BRECKINRIDGE COUNTY (I93)

WAAS CH 77842 W28A	APP CRS 281°	Rwy Ldg 4000 TDZE 732 Apt Elev 732

RNP APCH.

Baro-VNAV NA. Use Fort Knox altimeter setting, when not received, use Elizabethtown altimeter setting and increase LPV DA to 1047, LNAV/VNAV DA to 1185 and all MDA 20 feet.

MISSED APPROACH: Climb to 4000 direct RICKZ and hold, continue climb-in-hold to 4000.

AWOS-3PT	KFTK ATIS ★	LOUISVILLE APP CON	CTAF
123.625	109.6	123.675 327.0	122.9 L

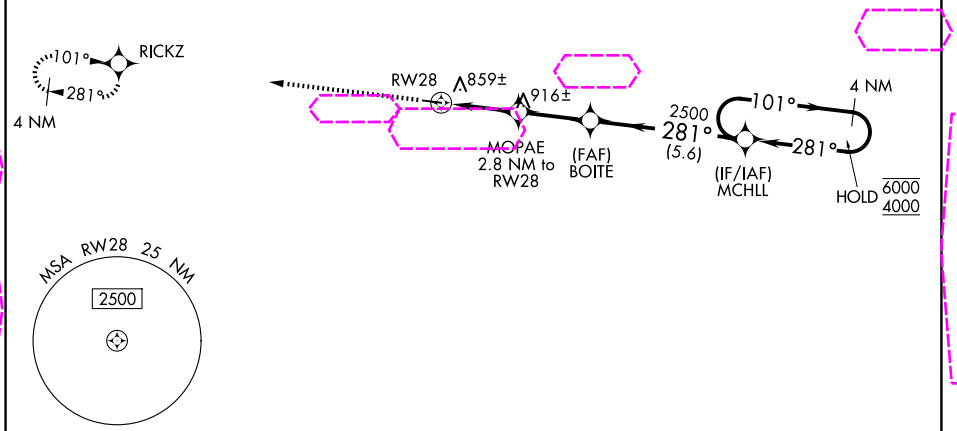

ELEV 732	TDZE 732

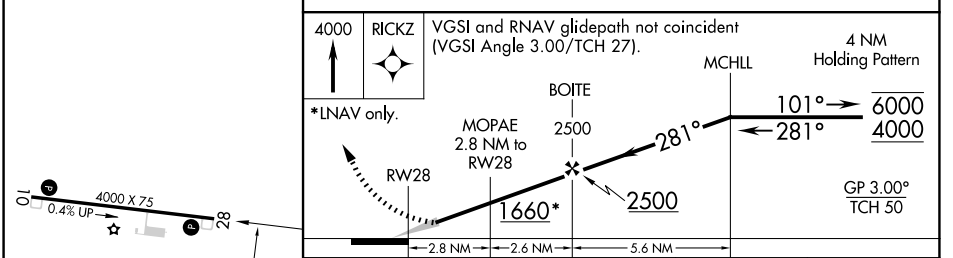

CATEGORY	A	B	C	D
LPV DA	1040-1 308 (400-1)			
LNAV/VNAV DA	1178-1⅜ 446 (500-1⅜)			
LNAV MDA	1180-1 448 (500-1)		1180-1⅜ 448 (500-1⅜)	
CIRCLING	1380-1 648 (700-1)	1480-1 748 (800-1)	1480-2¼ 748 (800-2¼)	1480-2½ 748 (800-2½)

MIRL Rwy 10-28 L
REIL Rwys 10 and 28 L

SE-1, 07 AUG 2025 to 04 SEP 2025

SE-1, 07 AUG 2025 to 04 SEP 2025