document A

RNAV (GPS) RWY 30
CRANDON/STEVE CONWAY MUNI (Y55)

WAAS CH 62936 W30A	APP CRS 296°	Rwy ldg 3550 TDZE 1647 Apt Elev 1650

RNP APCH - GPS.

NA Baro-VNAV NA. Rwy 30 helicopter visibility reduction below ¾ SM NA. Use Rhinelander altimeter setting, when not received, use Eagle River altimeter setting and increase LPV DA to 1965 feet; increase LNAV/VNAV DA to 2012 feet; increase all MDAs 20 feet. Circling to Rwys 1, 19 NA.

MISSED APPROACH: Climb to 4400 direct WOKOG and hold.

RHI ASOS	MINNEAPOLIS CENTER	CTAF
126.825	133.65 281.5	122.9 L

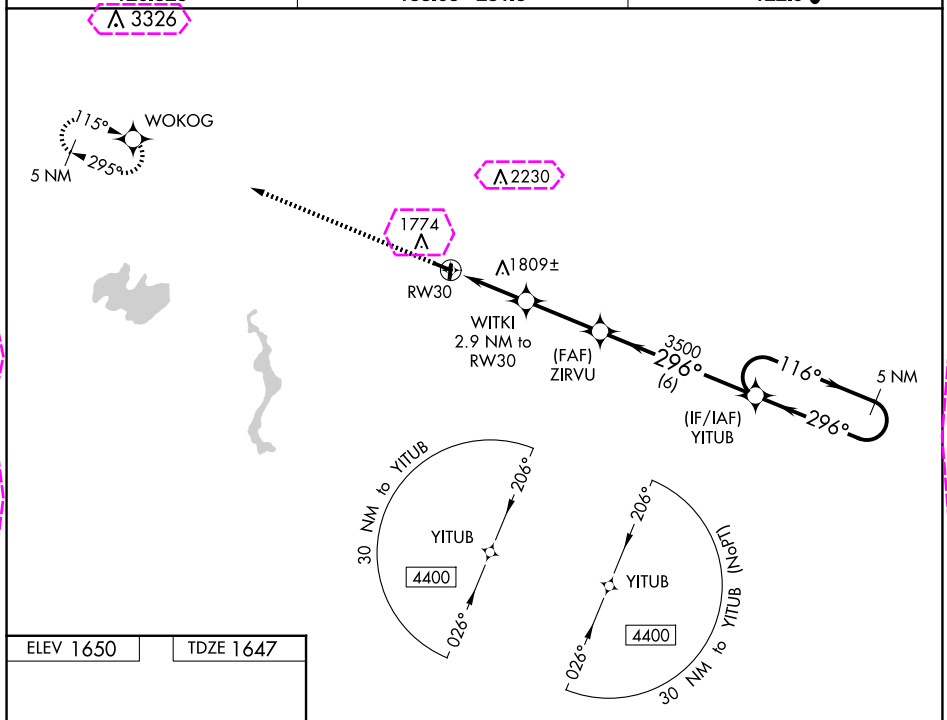

ELEV 1650 TDZE 1647

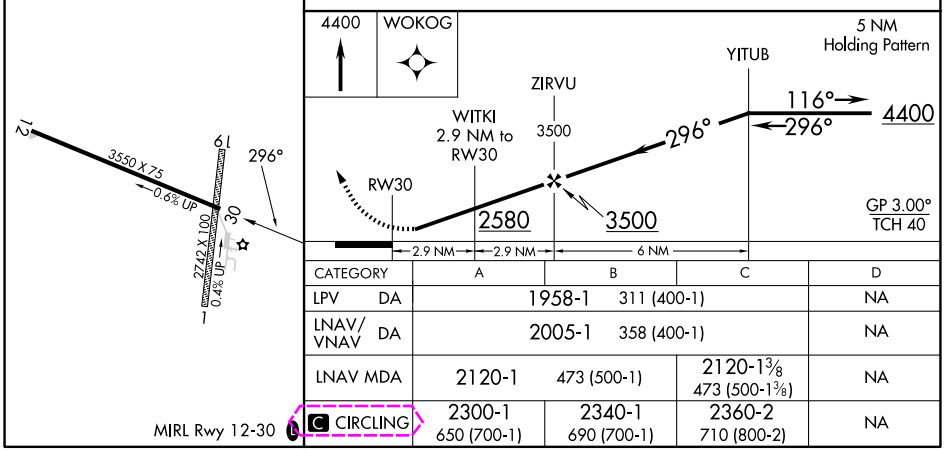

CATEGORY	A	B	C	D
LPV DA	1958-1 311 (400-1)			NA
LNAV/VNAV DA	2005-1 358 (400-1)			NA
LNAV MDA	2120-1 473 (500-1)		2120-1⅜ 473 (500-1⅜)	NA
C CIRCLING	2300-1 650 (700-1)	2340-1 690 (700-1)	2360-2 710 (800-2)	NA

MIRL Rwy 12-30 L

EC-3, 10 JUL 2025 to 07 AUG 2025
EC-3, 10 JUL 2025 to 07 AUG 2025

document B

WAAS CH 62936 W30A	APP CRS 296°	Rwy Ldg 3550 TDZE 1647 Apt Elev 1650

RNAV (GPS) RWY 30
CRANDON/STEVE CONWAY MUNI (Y55)

RNP APCH - GPS.

NA

Baro-VNAV NA. Rwy 30 helicopter visibility reduction below ¾ SM NA. Use Rhinelander altimeter setting, when not received, use Eagle River altimeter setting and increase LPV DA to 1965 feet; increase LNAV/VNAV DA to 2012 feet; increase all MDAs 20 feet. Circling to Rwys 1, 19 NA.

MISSED APPROACH: Climb to 4400 direct WOKOG and hold.

RHI ASOS	MINNEAPOLIS CENTER	CTAF
126.825	133.65 281.5	122.9 L

EC-3, 07 AUG 2025 to 04 SEP 2025

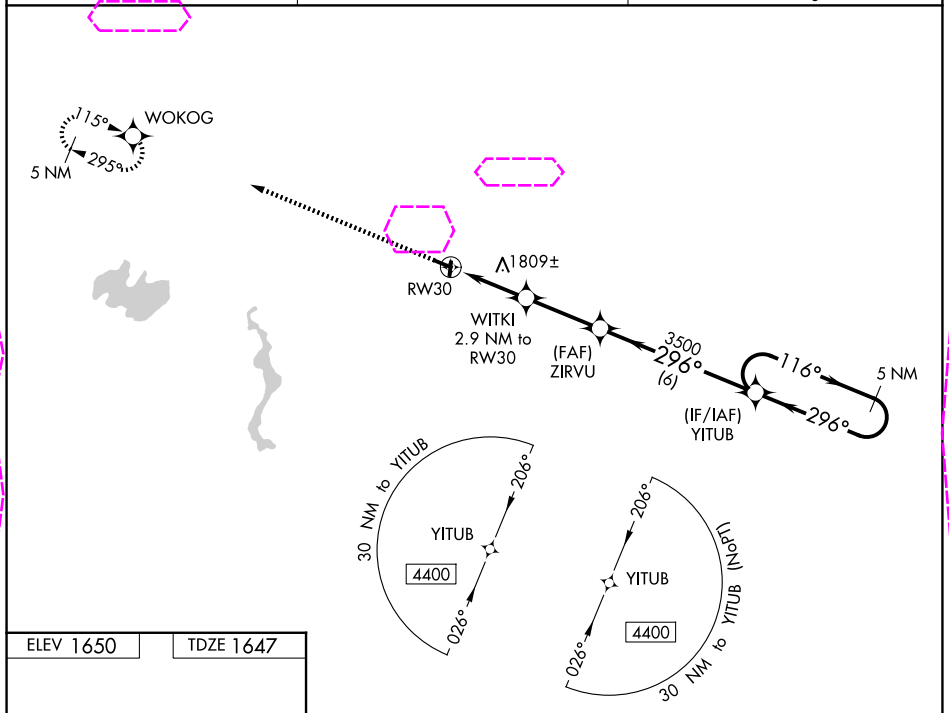

ELEV 1650 TDZE 1647

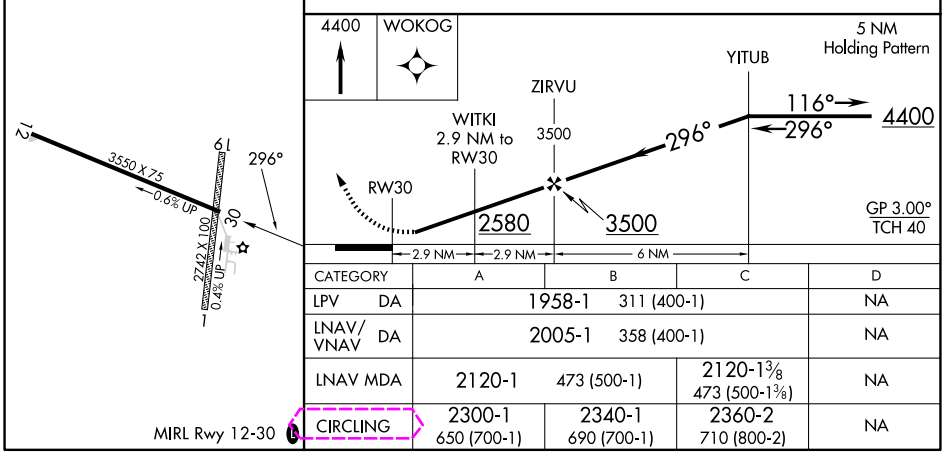

CATEGORY	A	B	C	D
LPV DA	1958-1 311 (400-1)			NA
LNAV/VNAV DA	2005-1 358 (400-1)			NA
LNAV MDA	2120-1 473 (500-1)		2120-1⅜ 473 (500-1⅜)	NA
CIRCLING	2300-1 650 (700-1)	2340-1 690 (700-1)	2360-2 710 (800-2)	NA

MIRL Rwy 12-30 L