document A

WAAS CH 40437 W31A	APP CRS 310°	Rwy ldg 3701 TDZE 1854 Apt Elev 1854

RNAV (GPS) RWY 31
HIGHMORE MUNI (9D∅)

T A NA

Baro-VNAV NA. DME/DME RNP-0.3 NA.
Use Pierre altimeter setting; when not received, procedure NA.

MISSED APPROACH: Climb to 4000 direct OMCEW and hold.

PIR ASOS	98D AWOS-2	MINNEAPOLIS CENTER	CTAF
119.025	122.9	125.1 269.1	122.9

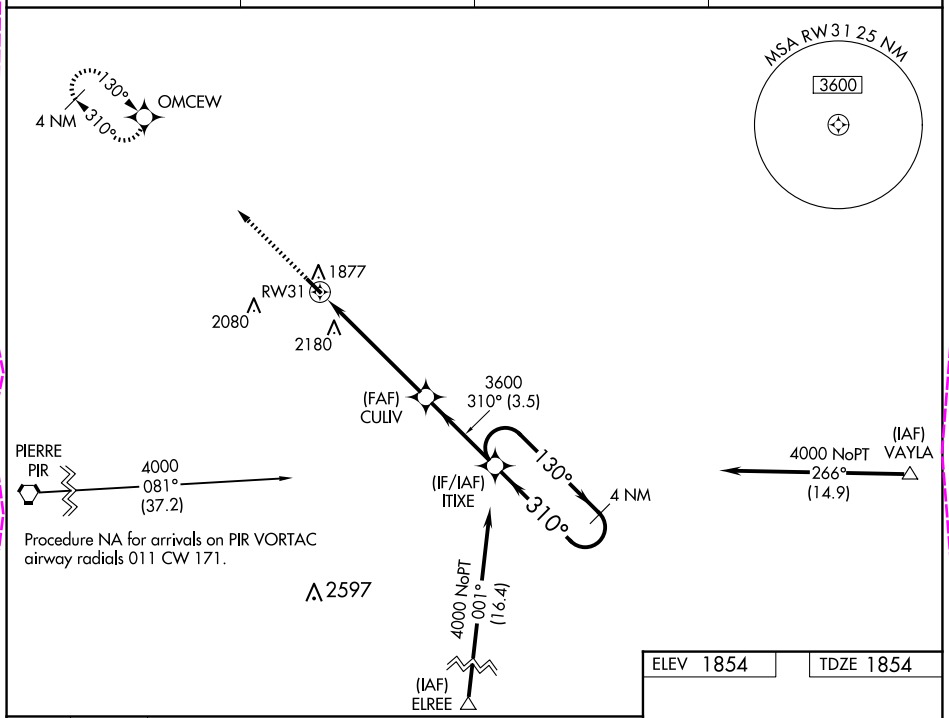

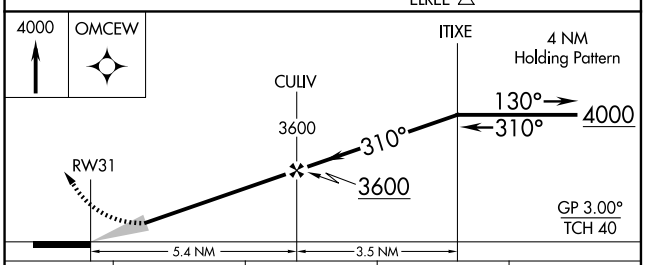

CATEGORY	A	B	C	D
LPV DA	2205-1⅛ 351 (400-1⅛)		NA	
LNAV/VNAV DA	2519-2½ 665 (700-2½)		NA	
LNAV MDA	2540-1 686 (700-1)		NA	
C CIRCLING	2540-1 686 (700-1)	2600-1 746 (800-1)	NA	

ELEV 1854 TDZE 1854

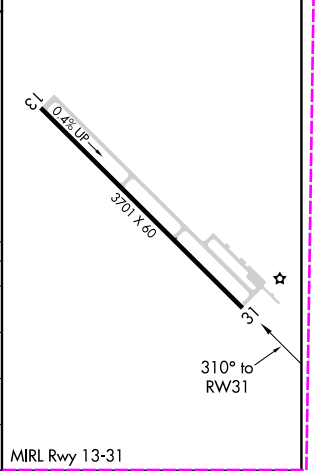

NC-1, 10 JUL 2025 to 07 AUG 2025
NC-1, 10 JUL 2025 to 07 AUG 2025

document B

WAAS CH 40437 W31A	APP CRS 310°	Rwy Ldg 3701 TDZE 1854 Apt Elev 1854

RNAV (GPS) RWY 31
HIGHMORE MUNI (9DØ)

RNP APCH - GPS.

NA

Baro-VNAV NA. Use 98D altimeter setting; when not received, use PIR altimeter setting and increase LPV DA to 2239 feet and all visibilities ⅛ SM. Increase LNAV/VNAV DA to 2553 feet and all visibilities ⅛ SM. Increase all MDAs 40 feet.

MISSED APPROACH: Climb to 4000 direct OMCEW and hold.

98D AWOS-2	MINNEAPOLIS CENTER	CTAF
122.9	125.1 269.1	122.9

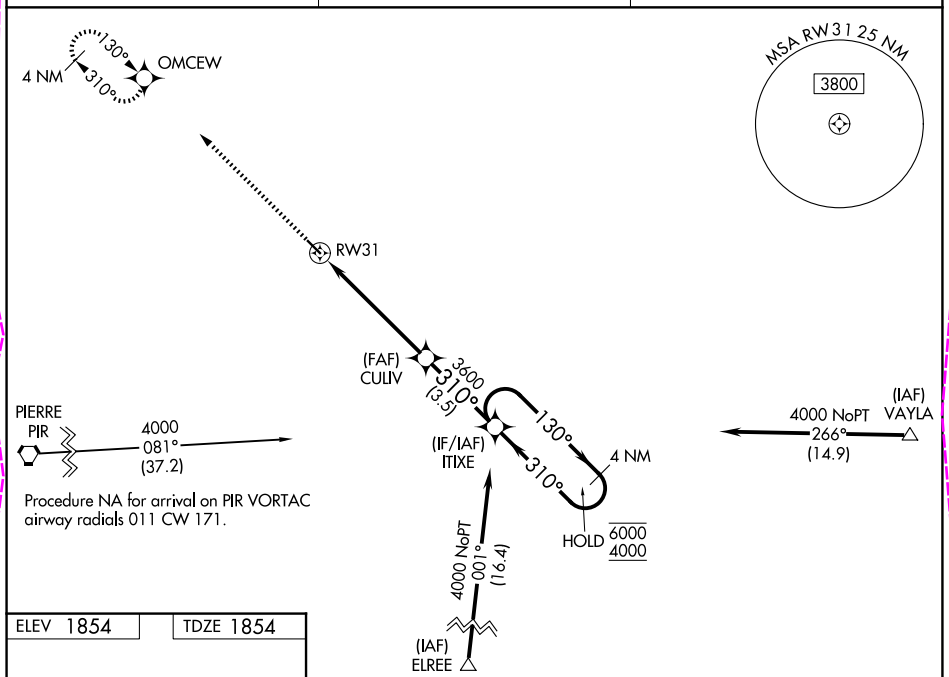

ELEV 1854 TDZE 1854

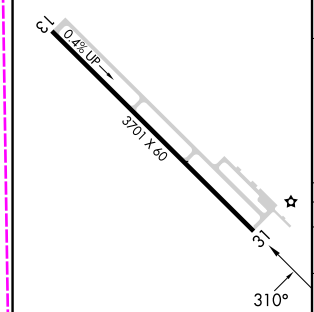

MIRL Rwy 13-31

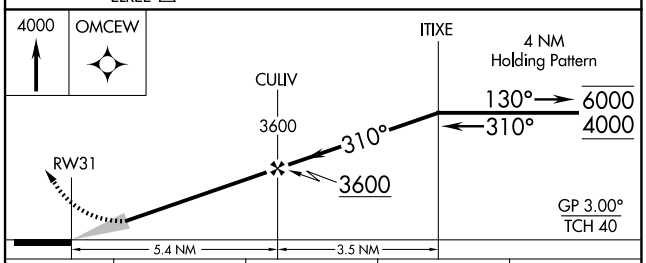

CATEGORY	A	B	C	D
LPV DA	2205-1 351 (400-1)		NA	
LNAV/VNAV DA	2519-1⅞ 665 (700-1⅞)		NA	
LNAV MDA	2540-1 686 (700-1)		NA	
CIRCLING	2540-1 686 (700-1)	2600-1 746 (800-1)	NA	

NC-1, 07 AUG 2025 to 04 SEP 2025
NC-1, 07 AUG 2025 to 04 SEP 2025