document A

RNAV (GPS) RWY 35

STAN STAMPER MUNI (HHW)

WAAS CH 86639 W35A	APP CRS 358°	Rwy ldg 4007 TDZE 572 Apt Elev 572

For uncompensated Baro-VNAV systems, LNAV/VNAV NA below -16°C (4°F) or above 54°C (130°F). Rwy 35 helicopter visibility reduction below 1 SM NA. DME/DME RNP-0.3 NA. Straight-in Rwy 35 and Circling Rwy 35 NA at night.

MISSED APPROACH: Climb to 4000 direct JASGU and hold, continue climb-in-hold to 4000.

AWOS-3	FORT WORTH CENTER	UNICOM
119.025	127.6 307.2	122.8 (CTAF) L

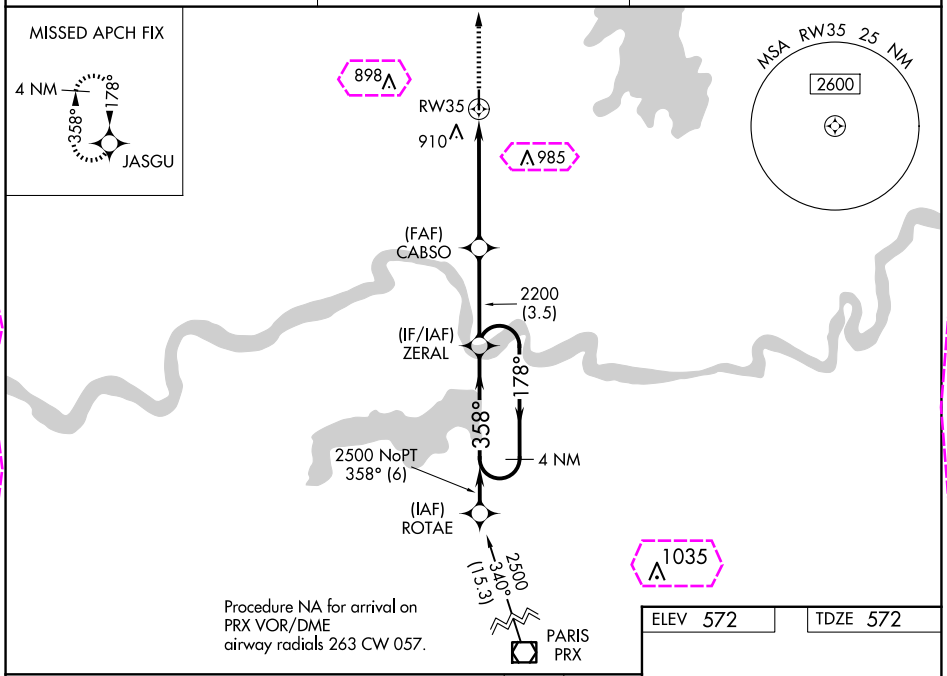

SC-1, 10 JUL 2025 to 07 AUG 2025

SC-1, 10 JUL 2025 to 07 AUG 2025

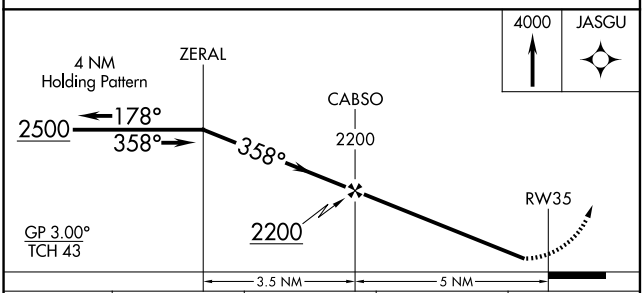

CATEGORY	A	B	C	D
LPV DA	822-1 250 (300-1)			
LNAV/VNAV DA	1071-1⅜ 499 (500-1⅜)			
LNAV MDA	1020-1 448 (500-1)		1020-1⅜ 448 (500-1⅜)	
C CIRCLING	1220-1 648 (700-1)		1340-2¼ 768 (800-2¼)	1340-2½ 768 (800-2½)

ELEV 572 TDZE 572

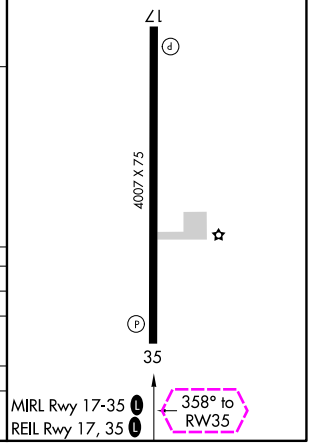

document B

RNAV (GPS) RWY 35

STAN STAMPER MUNI (HHW)

WAAS CH 86639 W35A	APP CRS 358°	Rwy Ldg 4007 TDZE 572 Apt Elev 572

For uncompensated Baro-VNAV systems, LNAV/VNAV NA below -16°C (4°F) or above 54°C (130°F). Rwy 35 helicopter visibility reduction below 1 SM NA. DME/DME RNP-0.3 NA. Straight-in Rwy 35 and Circling Rwy 35 NA at night.

MISSED APPROACH: Climb to 4000 direct JASGU and hold, continue climb-in-hold to 4000.

AWOS-3	FORT WORTH CENTER	UNICOM
119.025	124.875 370.95	122.8 (CTAF) L

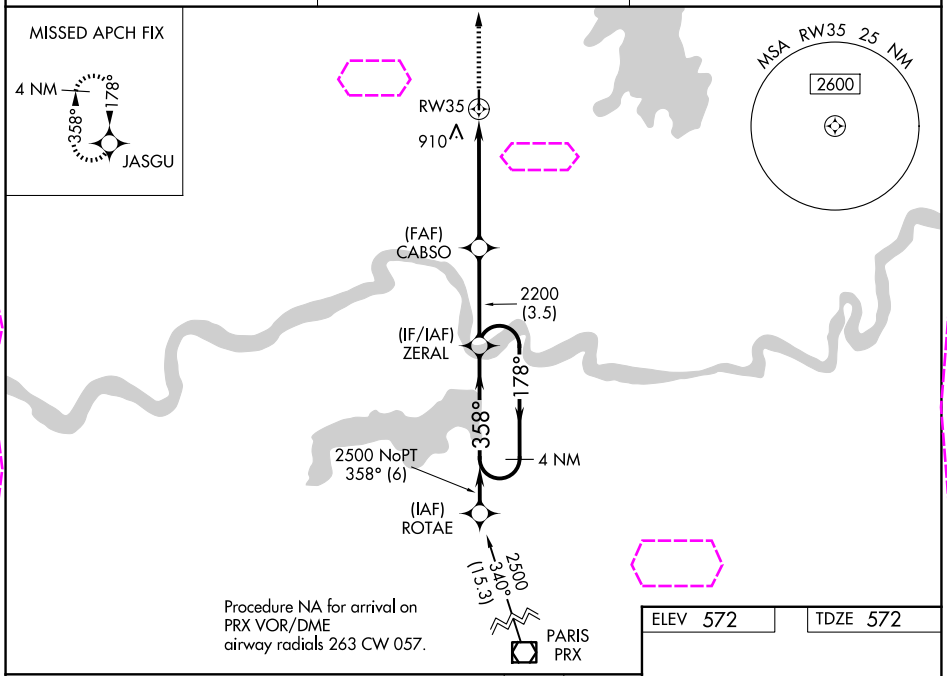

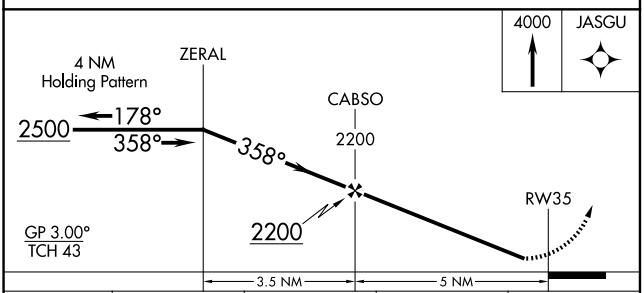

CATEGORY	A	B	C	D
LPV DA	822-1 250 (300-1)			
LNAV/VNAV DA	1071-1⅜ 499 (500-1⅜)			
LNAV MDA	1020-1 448 (500-1)		1020-1⅜ 448 (500-1⅜)	
CIRCLING	1220-1 648 (700-1)		1340-2¼ 768 (800-2¼)	1340-2½ 768 (800-2½)

ELEV 572 | TDZE 572

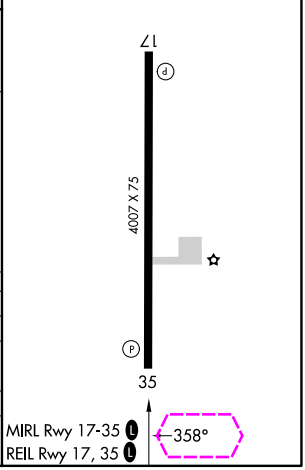

MIRL Rwy 17-35 L
REIL Rwy 17, 35 L

SC-1, 07 AUG 2025 to 04 SEP 2025

SC-1, 07 AUG 2025 to 04 SEP 2025