

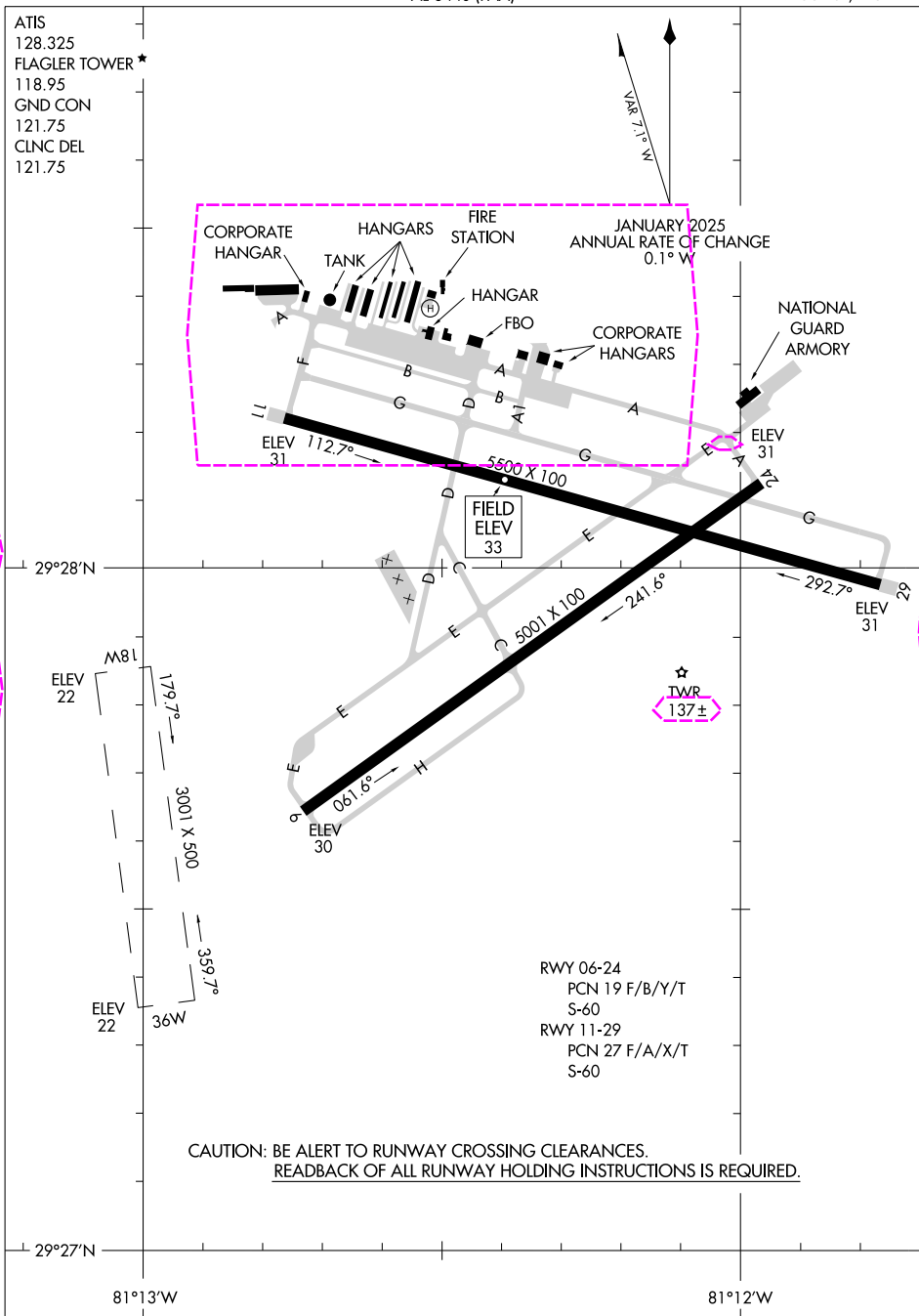
25107

AIRPORT DIAGRAM

AL-6440 (FAA)

FLAGLER EXEC (FIN)
PALM COAST, FLORIDA

ATIS	128.325
FLAGLER TOWER ★	118.95
GND CON	121.75
CLNC DEL	121.75



AIRPORT DIAGRAM

PALM COAST, FLORIDA
FLAGLER EXEC (FIN)

25107

SE-3, 10 JUL 2025 to 07 AUG 2025

SE-3, 10 JUL 2025 to 07 AUG 2025

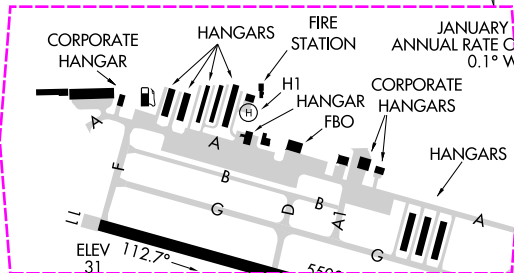
25219

AIRPORT DIAGRAM

AL-6440 (FAA)

FLAGLER EXEC (FIN)
PALM COAST, FLORIDA

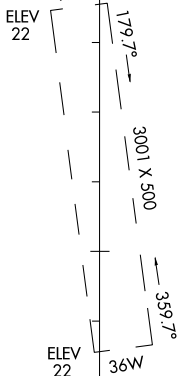
ATIS
128.325
FLAGLER TOWER ★
118.95
GND CON
121.75
CLNC DEL
121.75



JANUARY 2025
ANNUAL RATE OF CHANGE
0.1° W

NATIONAL
GUARD
ARMORY

29°28'N



ELEV
30

FIELD
ELEV
33

RWY 06-24
PCN 19 F/B/Y/T
S-60
RWY 11-29
PCN 27 F/A/X/T
S-60

CAUTION: BE ALERT TO RUNWAY CROSSING CLEARANCES.
READBACK OF ALL RUNWAY HOLDING INSTRUCTIONS IS REQUIRED.

29°27'N

81°13'W

81°12'W

AIRPORT DIAGRAM

PALM COAST, FLORIDA
FLAGLER EXEC (FIN)

25219

SE-3, 07 AUG 2025 to 04 SEP 2025