document A

RNAV (GPS) RWY 5

BESSEMER (EKY)

WAAS CH 65999 W05A	APP CRS 053°	Rwy ldg 6007 TDZE 700 Apt Elev 700

Baro-VNAV NA when using Alabaster altimeter setting. For uncompensated Baro-VNAV systems, LNAV/VNAV NA below -16°C (4°F) or above 54°C (130°F). DME/DME RNP-0.3 NA. When local altimeter setting not received, use Alabaster altimeter setting and increase LPV DA to 941 feet, LNAV/VNAV DA to 1285 feet, and all MDAs 60 feet; increase Circling Cat D visibility ¼ SM.

MISSED APPROACH: Climb to 4000 direct IKIMY and on track 108° to HANDE and hold.

AWOS-3PT	BIRMINGHAM APP CON	CLNC DEL	UNICOM
118.825	124.9 351.85	123.75	123.0 (CTAF)

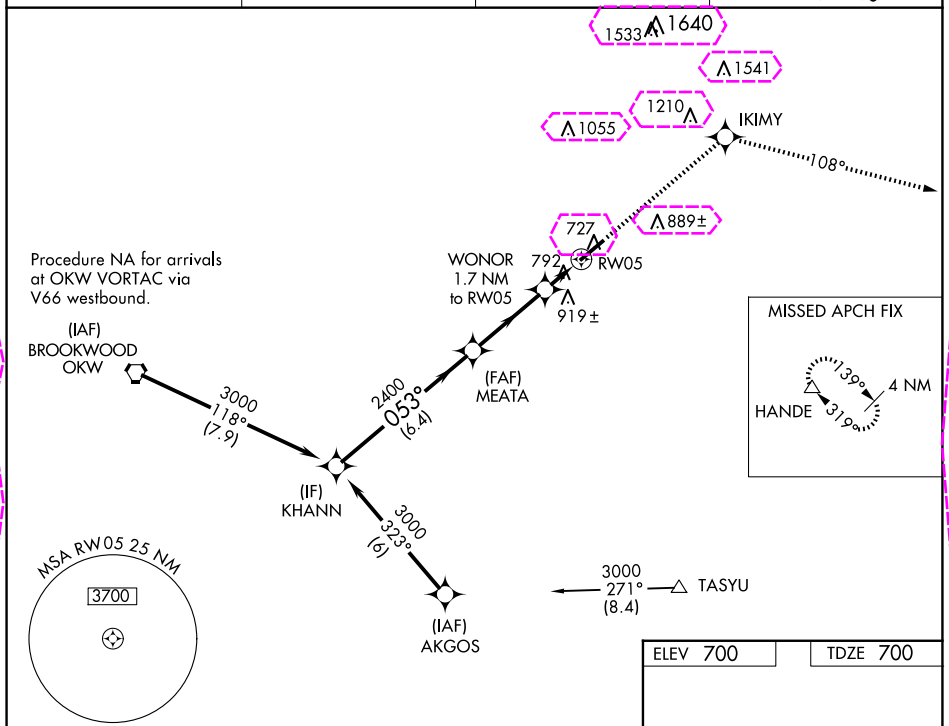

SE-4, 10 JUL 2025 to 07 AUG 2025

SE-4, 10 JUL 2025 to 07 AUG 2025

ELEV 700 | TDZE 700

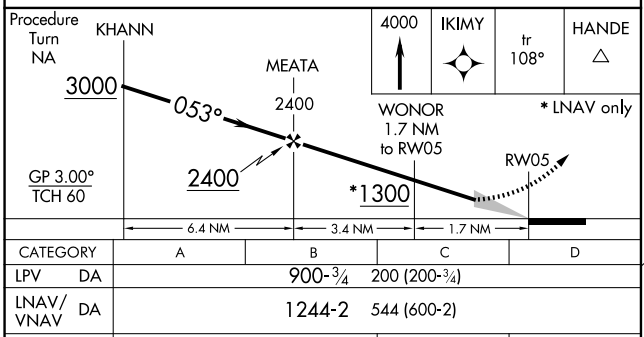

CATEGORY	A	B	C	D
LPV DA	900-¾ 200 (200-¾)			
LNAV/VNAV DA	1244-2 544 (600-2)			
LNAV MDA	1160-1 460 (500-1)		1160-1⅜ 460 (500-1⅜)	1160-1½ 460 (500-1½)
CIRCLING	1200-1 500 (500-1)		1220-1½ 520 (600-1½)	1320-2 620 (700-2)

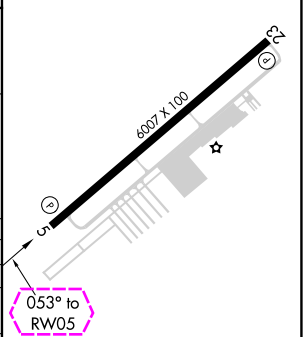

HIRL Rwy 5-23
REIL Rwys 5 and 23

RNAV (GPS) RWY 5
BESSEMER NTL (EKY)

WAAS CH 65999 W05A	APP CRS 053°	Rwy Ldg 6007 TDZE 700 Apt Elev 700

Baro-VNAV NA when using Alabaster altimeter setting. For uncompensated Baro-VNAV systems, LNAV/VNAV NA below -16°C (4°F) or above 54°C (130°F). DME/DME RNP-0.3 NA. When local altimeter setting not received, use Alabaster altimeter setting and increase LPV DA to 941 feet, LNAV/VNAV DA to 1285 feet, and all MDAs 60 feet; increase Circling Cat D visibility ¼ SM.

MISSED APPROACH: Climb to 4000 direct IKIMY and on track 108° to HANDE and hold.

AWOS-3PT	BIRMINGHAM APP CON	CLNC DEL	UNICOM
118.825	124.9 351.85	123.75	123.0 (CTAF) L

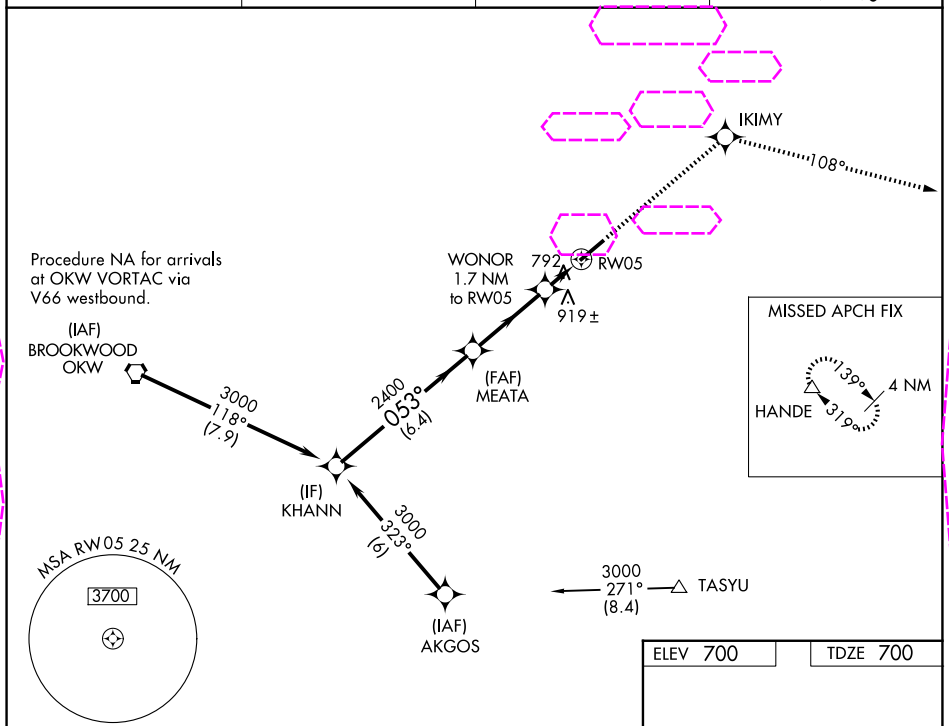

SE-4, 07 AUG 2025 to 04 SEP 2025

SE-4, 07 AUG 2025 to 04 SEP 2025

ELEV 700 | TDZE 700

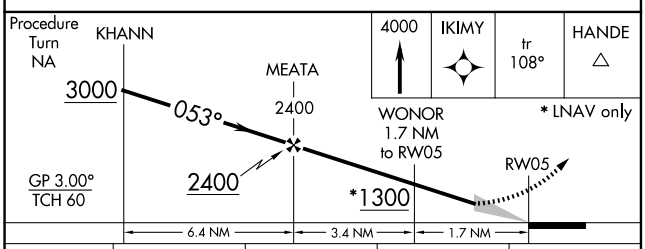

CATEGORY	A	B	C	D
LPV DA	900-¾ 200 (200-¾)			
LNAV/VNAV DA	1244-2 544 (600-2)			
LNAV MDA	1160-1 460 (500-1)		1160-1⅜ 460 (500-1⅜)	1160-1½ 460 (500-1½)
CIRCLING	1200-1 500 (500-1)		1220-1½ 520 (600-1½)	1320-2 620 (700-2)

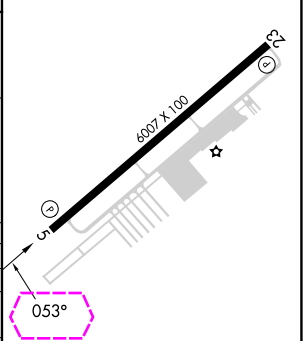

HIRL Rwy 5-23 L
REIL Rwys 5 and 23 L