document A

WAAS CH 86436 W18A	APP CRS 183°	Rwy ldg 5001 TDZE 467 Apt Elev 472

RNAV (GPS) RWY 18
DAVIESS COUNTY (DCY)

RNP APCH - GPS.

Circling NA to Rwys 9 and 27. Circling to Rwy 36 NA at night. For uncompensated Baro-VNAV systems, LNAV/VNAV NA below -15°C or above 54°C.

MISSED APPROACH: Climb to 2200 direct HOGLO and hold.

AWOS-3PT	EVANSVILLE APP CON ★	UNICOM
119.075	125.6 343.7	122.8 (CTAF) L

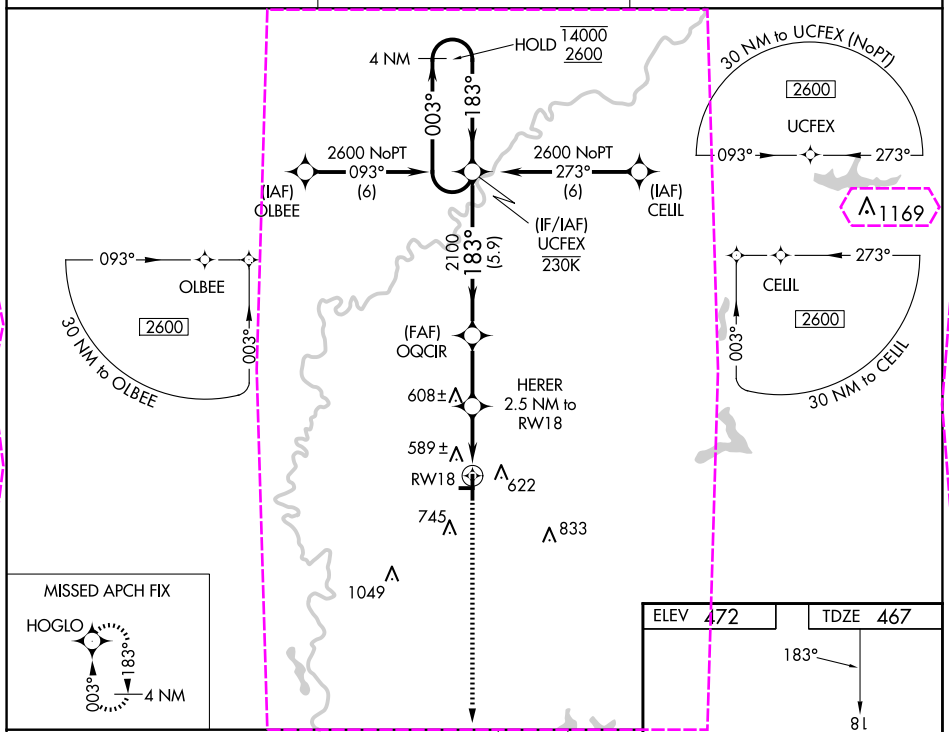

CATEGORY	A	B	C	D
LPV DA	778-1 311 (400-1)			
LNAV/VNAV DA	750-1 283 (300-1)			
LNAV MDA	840-1 373 (400-1)			
CIRCLING	1020-1 548 (600-1)	1060-1 588 (600-1)	1060-1½ 588 (600-1½)	1300-2¾ 828 (900-2¾)

REIL Rwys 18 and 36 L
MIRL Rwy 18-36 L

EC-2, 10 JUL 2025 to 07 AUG 2025

EC-2, 10 JUL 2025 to 07 AUG 2025

document B

WAAS CH 86436 W18A	APP CRS 183°	Rwy Ldg 5002 TDZE 467 Apt Elev 472

RNAV (GPS) RWY 18
DAVIESS COUNTY (DCY)

RNP APCH - GPS.

Circling NA to Rwys 9 and 27. Circling to Rwy 36 NA at night. For uncompensated Baro-VNAV systems, LNAV/VNAV NA below -15°C or above 54°C.

MISSED APPROACH: Climb to 2200 direct HOGLO and hold.

AWOS-3PT	EVANSVILLE APP CON ★	UNICOM
119.075	125.6 343.7	122.8 (CTAF) L

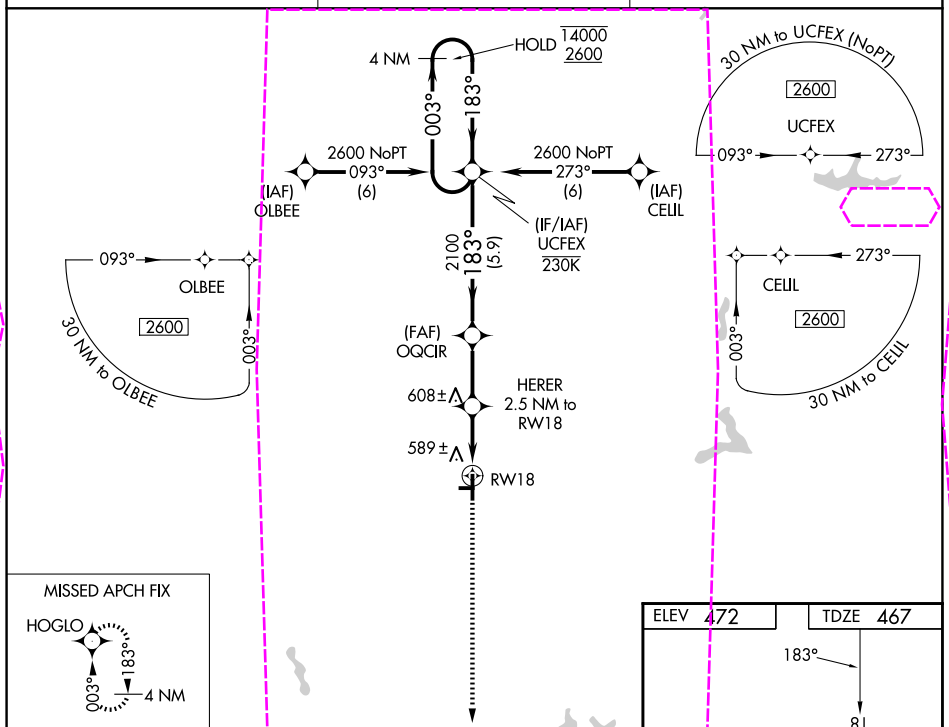

EC-2, 07 AUG 2025 to 04 SEP 2025

EC-2, 07 AUG 2025 to 04 SEP 2025

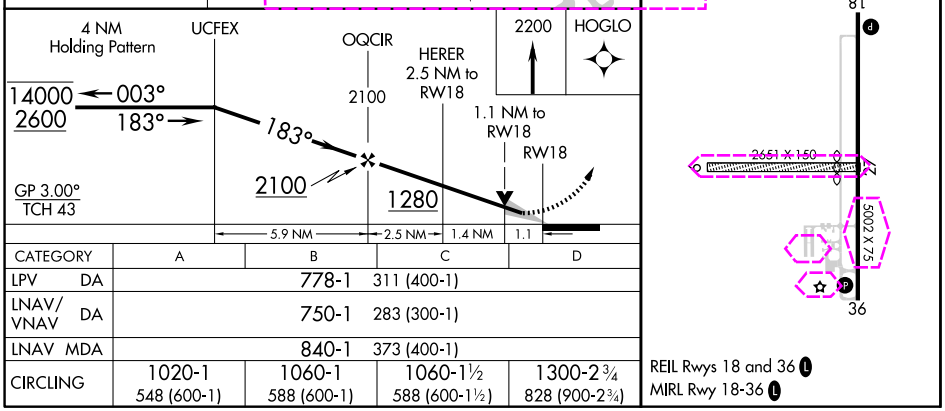

CATEGORY	A	B	C	D
LPV DA	778-1 311 (400-1)			
LNAV/VNAV DA	750-1 283 (300-1)			
LNAV MDA	840-1 373 (400-1)			
CIRCLING	1020-1 548 (600-1)	1060-1 588 (600-1)	1060-1½ 588 (600-1½)	1300-2¾ 828 (900-2¾)