document A

WAAS CH 40331 W27A	APP CRS 269°	Rwy ldg 5100 TDZE 686 Apt Elev 706

RNAV (GPS) RWY 27
MACOMB MUNI (MQB)

RNP APCH - GPS.

Baro-VNAV and VDP NA when using Burlington altimeter setting. Circling NA to Rwys 18 and 36.
For uncompensated Baro-VNAV systems, LNAV/VNAV NA below -16°C or above 54°C. When local altimeter setting not received, use Burlington altimeter setting and increase LPV DA to 949 feet; increase LNAV/VNAV DA to 1040 feet; increase all MDAs 80 feet and visibility Cat C/D ¼ SM.

MISSED APPROACH: Climb to 2300 direct TUYOB and hold.

AWOS-3	CHICAGO CENTER	UNICOM
119.025	135.6 316.1	122.8 (CTAF) L

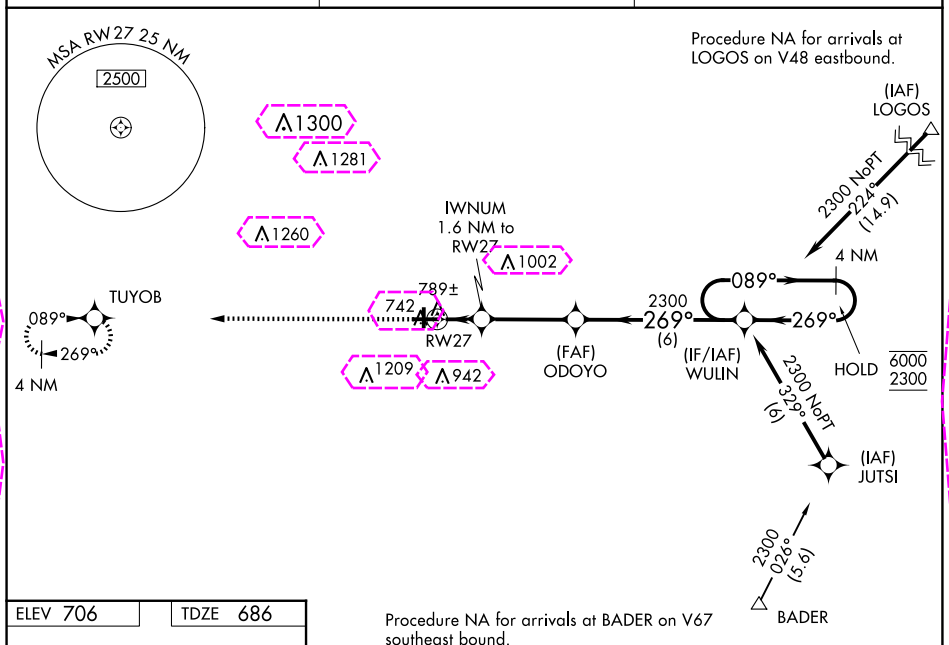

ELEV 706 TDZE 686

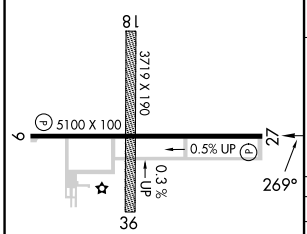

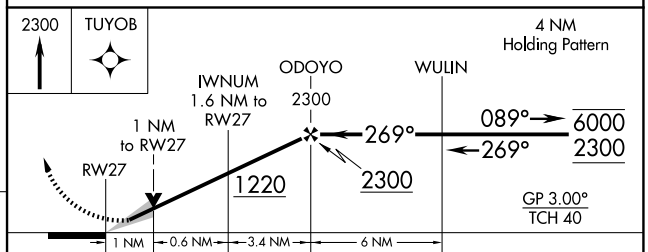

CATEGORY	A	B	C	D
LPV DA	886-1 200 (200-1)			
LNAV/VNAV DA	977-1 291 (300-1)			
LNAV MDA	1040-1 354 (400-1)			
CIRCLING	1120-1 414 (500-1)	1260-1 554 (600-1)	1520-2½ 814 (900-2½)	1520-2¾ 814 (900-2¾)

REIL Rwys 9 and 27 L
HIRL Rwy 9-27 L

EC-3, 10 JUL 2025 to 07 AUG 2025
EC-3, 10 JUL 2025 to 07 AUG 2025

document B

WAAS CH 40331 W27A	APP CRS 269°	Rwy Ldg 5100 TDZE 686 Apt Elev 706

RNAV (GPS) RWY 27
MACOMB MUNI (MQB)

RNP APCH - GPS.

Baro-VNAV and VDP NA when using Burlington altimeter setting. Circling NA to Rwys 18 and 36. For uncompensated Baro-VNAV systems, LNAV/VNAV NA below -16°C or above 54°C. When local altimeter setting not received, use Burlington altimeter setting and increase LPV DA to 949 feet; increase LNAV/VNAV DA to 1040 feet; increase all MDAs 80 feet and visibility Cat C/D ¼ SM.

MISSED APPROACH: Climb to 2300 direct TUYOB and hold.

AWOS-3	CHICAGO CENTER	UNICOM
119.025	135.6 316.1	122.8 (CTAF) L

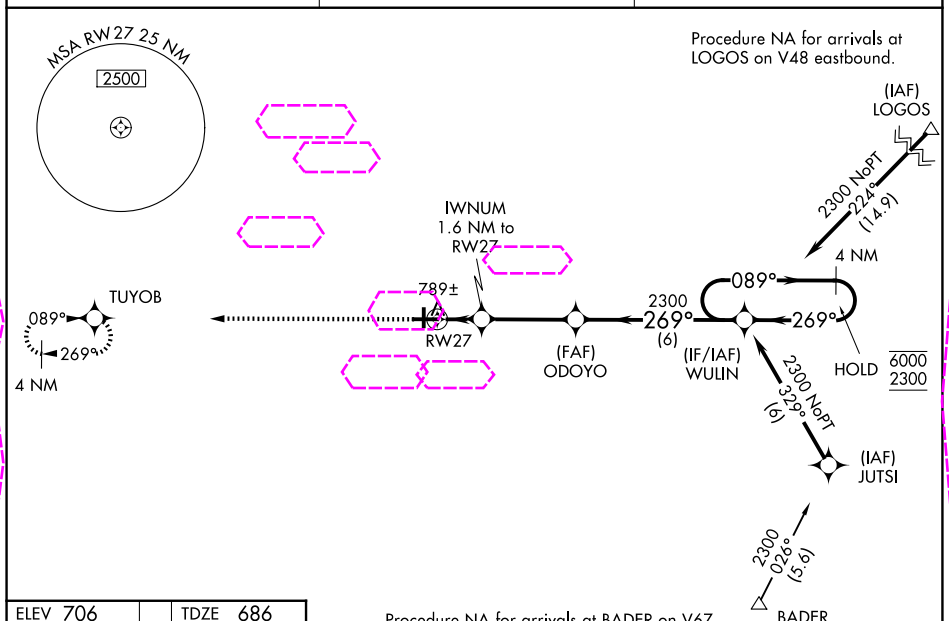

EC-3, 07 AUG 2025 to 04 SEP 2025

EC-3, 07 AUG 2025 to 04 SEP 2025

ELEV 706 TDZE 686

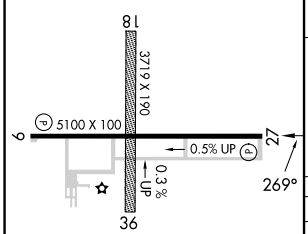

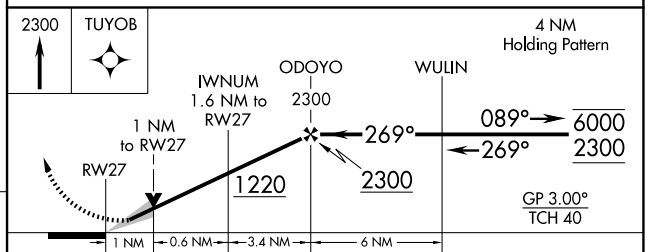

CATEGORY	A	B	C	D
LPV DA	886-1 200 (200-1)			
LNAV/VNAV DA	977-1 291 (300-1)			
LNAV MDA	1040-1 354 (400-1)			
CIRCLING	1120-1 414 (500-1)	1260-1 554 (600-1)	1520-2½ 814 (900-2½)	1520-2¾ 814 (900-2¾)

REIL Rwys 9 and 27 L
HIRL Rwy 9-27 L