

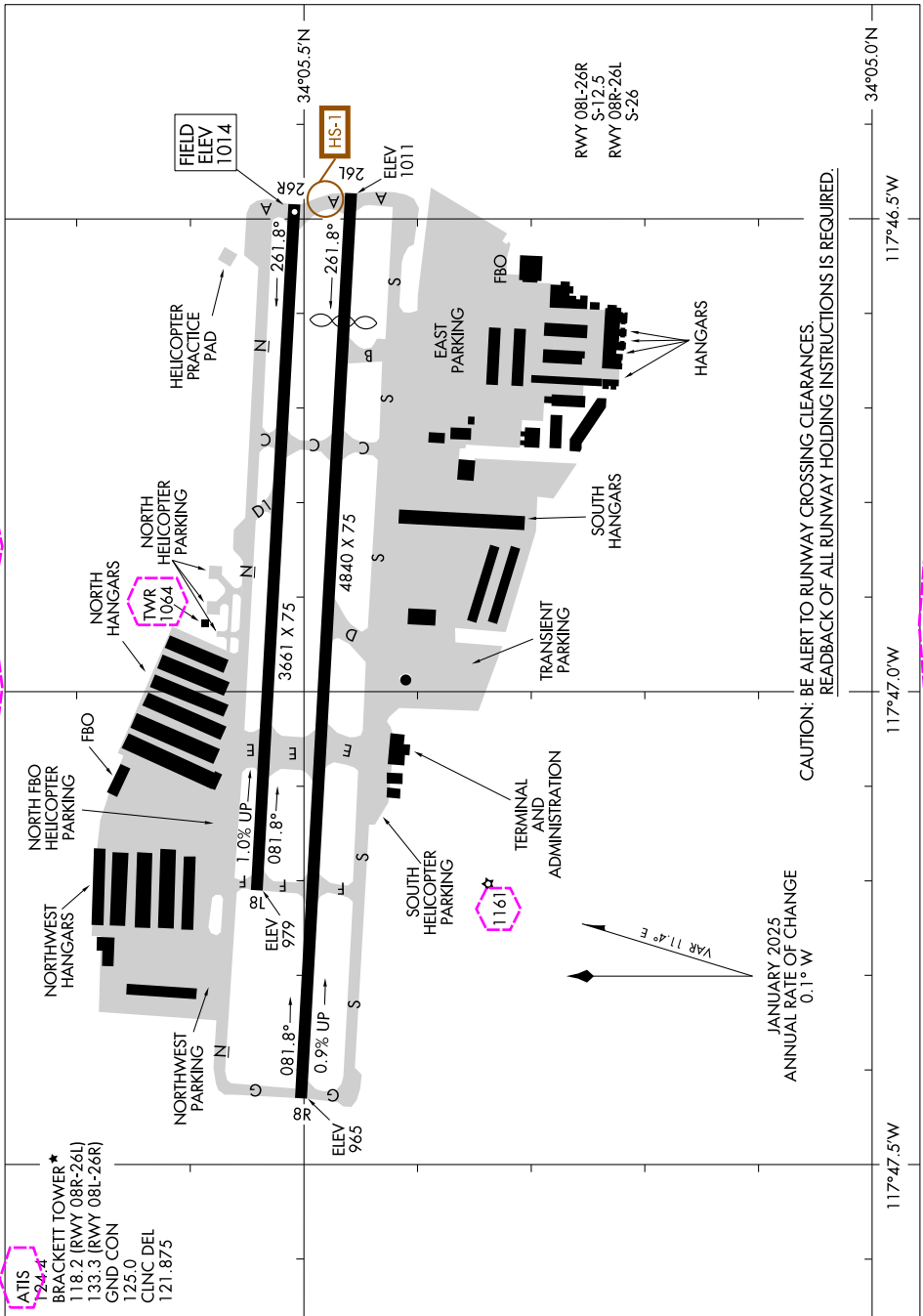
25107

AIRPORT DIAGRAM

AL-5218 (FAA)

BRACKETT FLD (POC)
LA VERNE, CALIFORNIA

SW-3, 10 JUL 2025 to 07 AUG 2025



SW-3, 10 JUL 2025 to 07 AUG 2025

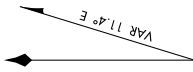
AIRPORT DIAGRAM

LA VERNE, CALIFORNIA
BRACKETT FLD (POC)

25107

ATIS
124.4
BRACKETT TOWER *
118.2 (RWY 08R-26L)
133.3 (RWY 08L-26R)
GND CON
125.0
CLNC DEL
121.875

JANUARY 2025
ANNUAL RATE OF CHANGE
0.1° W



25219

AIRPORT DIAGRAM

AL-5218 (FAA)

BRACKETT FLD (POC)
LA VERNE, CALIFORNIA

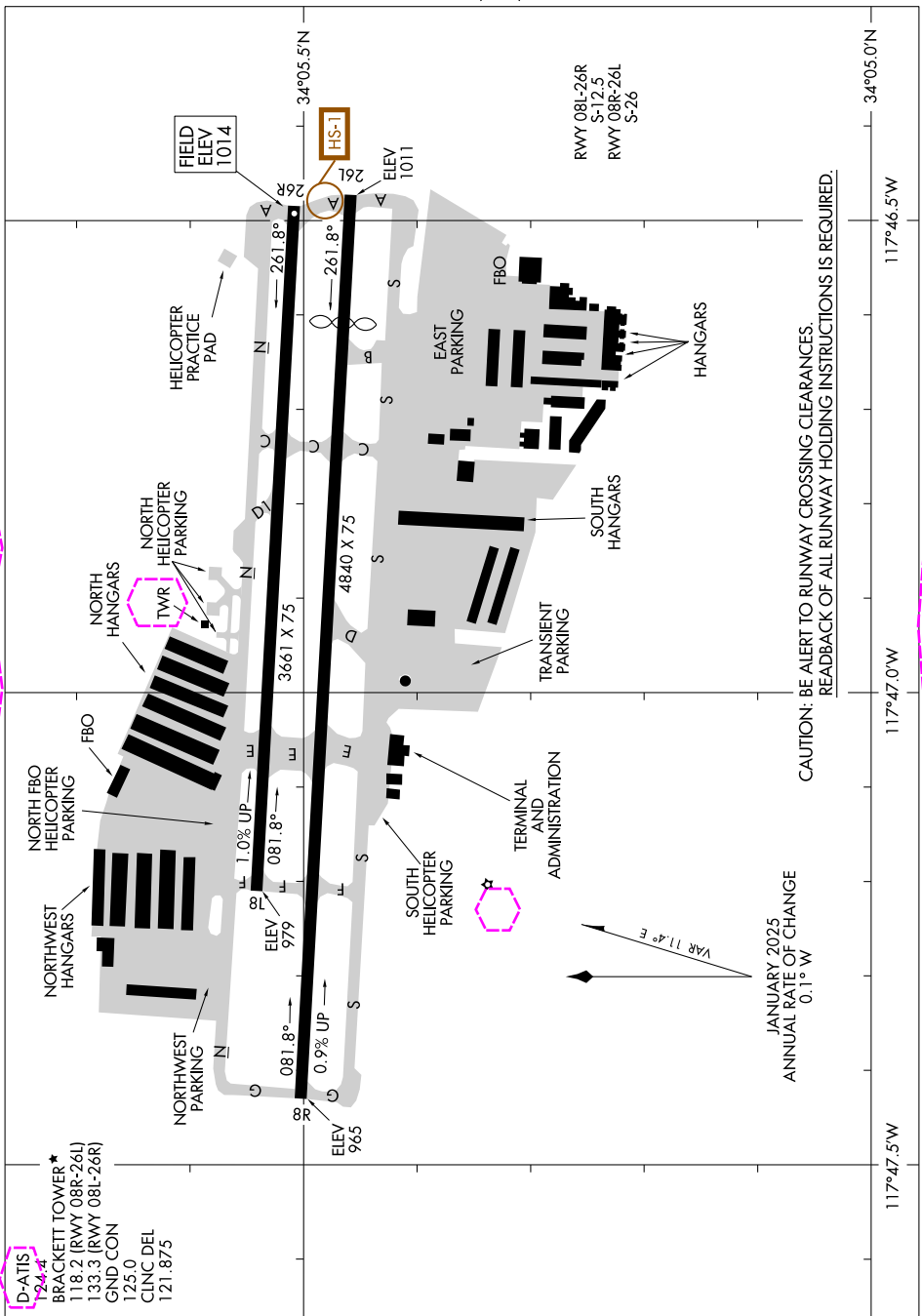
SW-3, 07 AUG 2025 to 04 SEP 2025

D-ATIS
124.4
BRACKETT TOWER *
118.2 (RWY 08R-26L)
133.3 (RWY 08L-26R)
GND CON
125.0
CLNC DEL
121.8/5

AIRPORT DIAGRAM

25219

LA VERNE, CALIFORNIA
BRACKETT FLD (POC)



SW-3, 07 AUG 2025 to 04 SEP 2025