document A

RNAV (GPS) RWY 12
APPLETON INTL (ATW)

WAAS CH 82716 W12A	APP CRS 118°	Rwy ldg 6502	TDZE 918	Apt Elev 918

For uncompensated Baro-VNAV systems, LNAV/VNAV NA below -16°C (4°F) or above 47°C (116°F). DME/DME RNP-0.3 NA. When local altimeter not received, use Green Bay-Austin Straubel Intl altimeter setting and increase all DA 81 feet and all MDA 100 feet. Increase LPVand LNAV/VNAV all Cats and LNAV Cat C/D visibility ¼ mile. Baro-VNAV and VDP NA when using Green Bay-Austin Straubel altimeter setting.

MISSED APPROACH: Climb to 2700 direct APESE and hold.

ATIS	GREEN BAY APP CON★	APPLETON TOWER★	GND CON	UNICOM
127.15	126.3 338.2	119.6 (CTAF) L	121.7	122.95

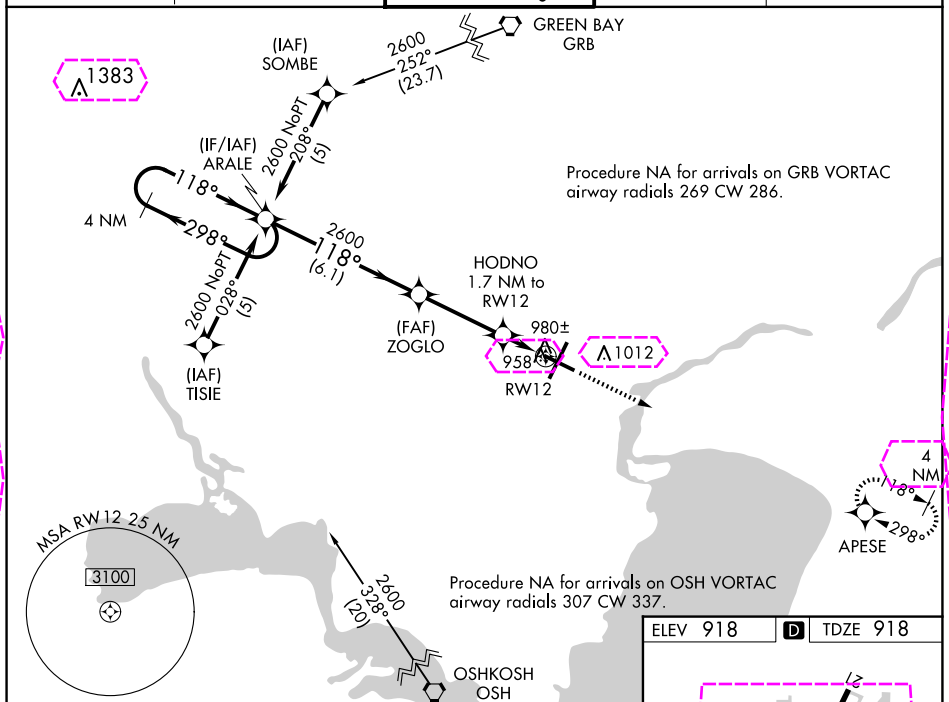

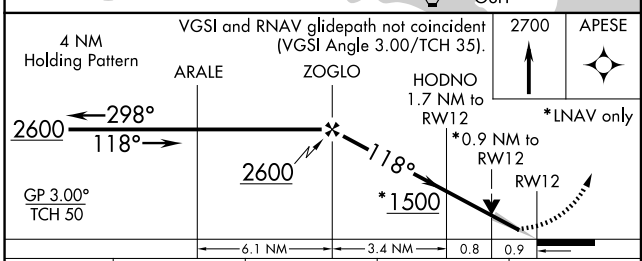

CATEGORY	A	B	C	D
LPV DA	1118-¾ 200 (200-¾)			
LNAV/VNAV DA	1329-1½ 411(500-1½)			
LNAV MDA	1240-1 322 (400-1)			
C CIRCLING	1340-1 422 (500-1)	1380-1 462 (500-1)	1400-1½ 482 (500-1½)	1480-2 562 (600-2)

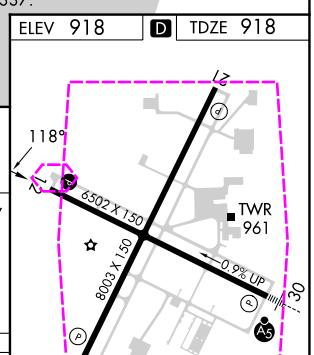

REIL Rwys 12 and 21 L
HIRL Rwys 12-30 and 3-21 L

EC-3, 10 JUL 2025 to 07 AUG 2025
EC-3, 10 JUL 2025 to 07 AUG 2025

document B

RNAV (GPS) RWY 12
APPLETON INTL (ATW)

WAAS CH 82716 W12A	APP CRS 118°	Rwy Ldg 6501 TDZE 918 Apt Elev 918

For uncompensated Baro-VNAV systems, LNAV/VNAV NA below -16°C (4°F) or above 47°C (116°F). DME/DME RNP-0.3 NA. When local altimeter not received, use Green Bay-Austin Straubel Intl altimeter setting and increase all DA 81 feet and all MDA 100 feet. Increase LPVand LNAV/VNAV all Cats and LNAV Cat C/D visibility ¼ mile. Baro-VNAV and VDP NA when using Green Bay-Austin Straubel altimeter setting.

MISSED APPROACH: Climb to 2700 direct APESE and hold.

ATIS	GREEN BAY APP CON★	APPLETON TOWER★	GND CON	UNICOM
127.15	126.3 338.2	119.6 (CTAF) L	121.7	122.95

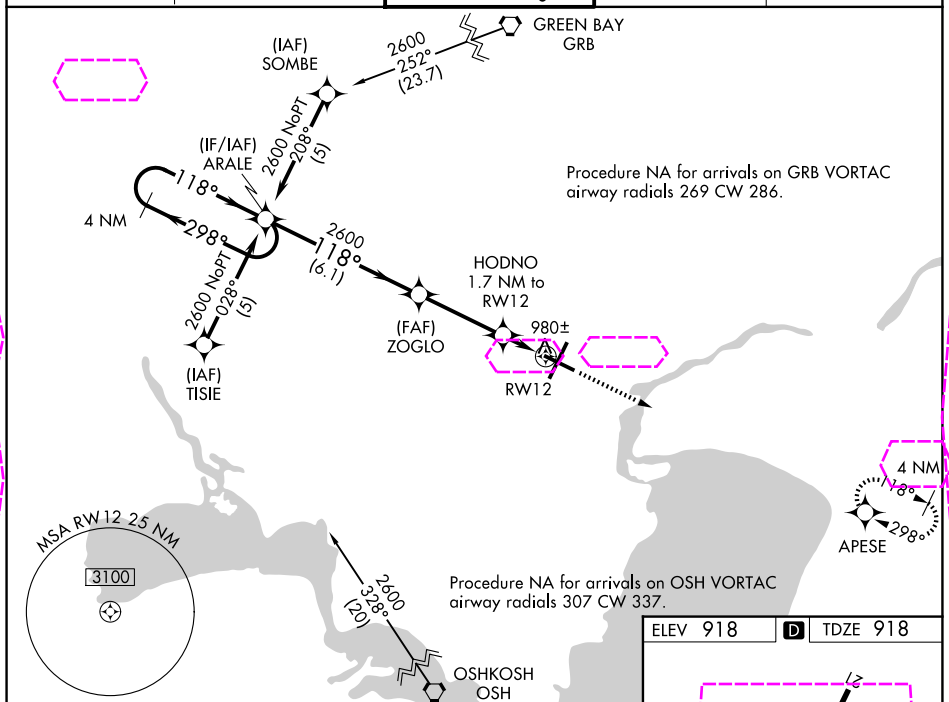

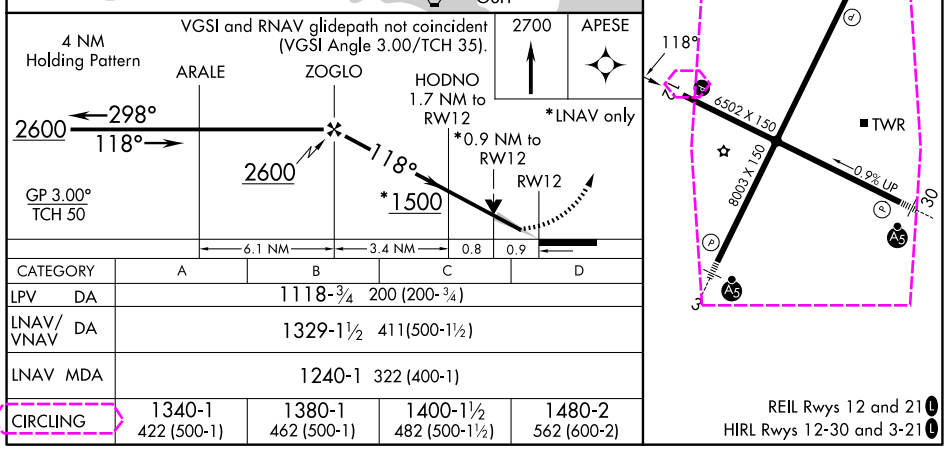

CATEGORY	A	B	C	D
LPV DA	1118-¾ 200 (200-¾)			
LNAV/VNAV DA	1329-1½ 411(500-1½)			
LNAV MDA	1240-1 322 (400-1)			
CIRCLING	1340-1 422 (500-1)	1380-1 462 (500-1)	1400-1½ 482 (500-1½)	1480-2 562 (600-2)

EC-3, 07 AUG 2025 to 04 SEP 2025
EC-3, 07 AUG 2025 to 04 SEP 2025