

25107

AIRPORT DIAGRAM

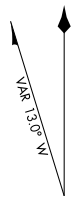
AL-948 (FAA)

LONG ISLAND MAC ARTHUR (ISP)
NEW YORK, NEW YORK

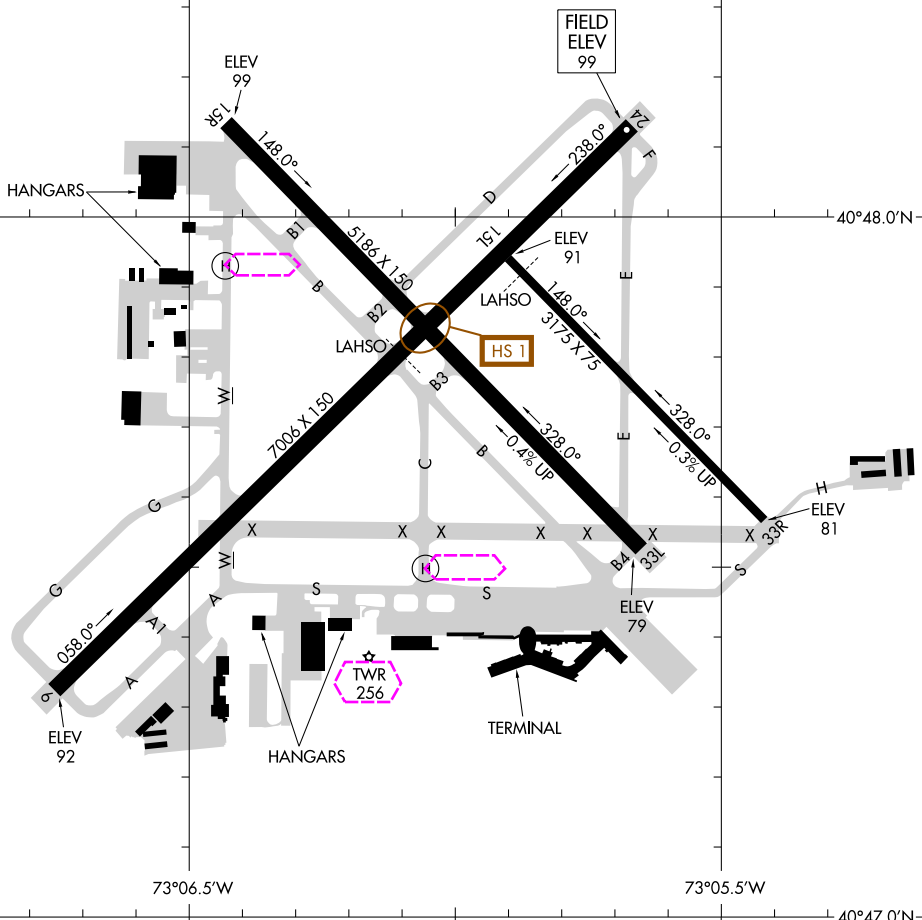
ATIS
120.725
LONG ISLAND TOWER ★
119.3 335.5
GND CON
135.3
CLNC DEL
121.85

D

RWY 06-24
PCN 55 F/B/X/U
S-100, D-210, 2D-300
RWY 15L-33R
PCN 19 F/B/X/U
S-25
RWY 15R-33L
PCN 55 F/B/X/U
S-100, D-170, 2D-300



JANUARY 2025
ANNUAL RATE OF CHANGE
0.1° E



NE-2, 10 JUL 2025 to 07 AUG 2025

NE-2, 10 JUL 2025 to 07 AUG 2025

CAUTION: BE ALERT TO RUNWAY CROSSING CLEARANCES.
READBACK OF ALL RUNWAY HOLDING INSTRUCTIONS IS REQUIRED.

AIRPORT DIAGRAM

25107

NEW YORK, NEW YORK
LONG ISLAND MAC ARTHUR (ISP)

25219

AIRPORT DIAGRAM

AL-948 (FAA)

LONG ISLAND MAC ARTHUR (ISP)
NEW YORK, NEW YORK

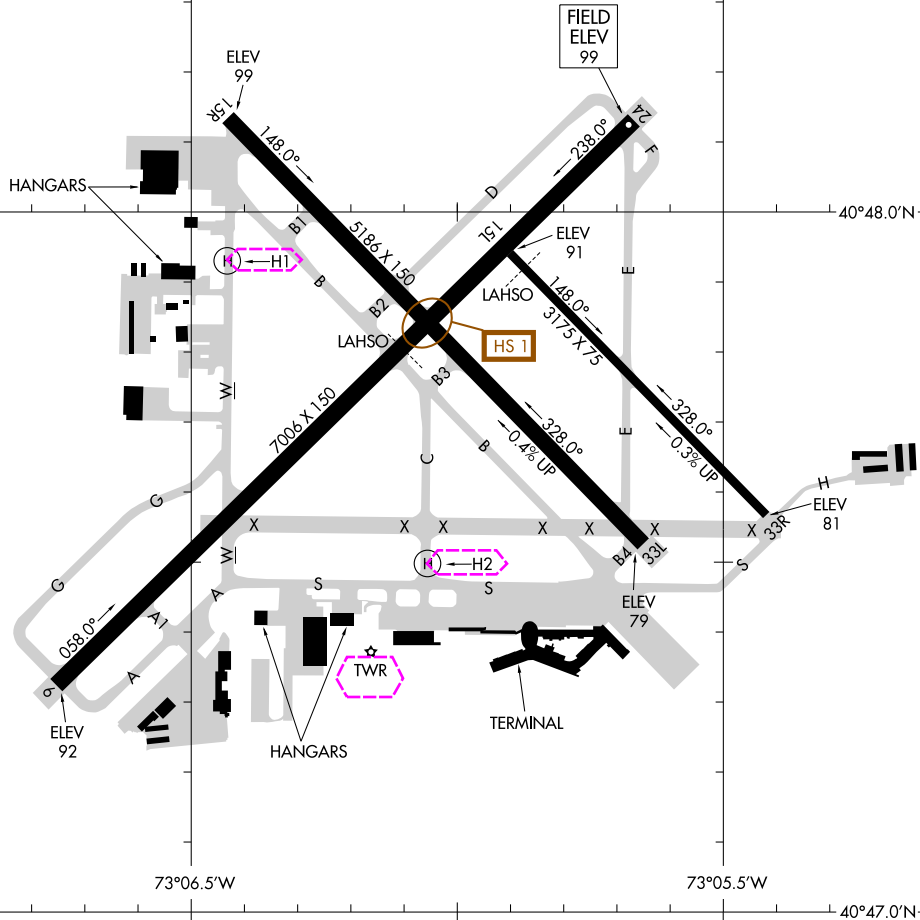
ATIS
120.725
LONG ISLAND TOWER ★
119.3 335.5
GND CON
135.3
CLNC DEL
121.85

D

RWY 06-24
PCR 550 F/A/X/T
S-100, D-210, 2D-300
RWY 15L-33R
PCR 280 F/B/X/T
S-25
RWY 15R-33L
PCR 590 F/B/X/T
S-100, D-170, 2D-300



JANUARY 2025
ANNUAL RATE OF CHANGE
0.1° E



CAUTION: BE ALERT TO RUNWAY CROSSING CLEARANCES.
READBACK OF ALL RUNWAY HOLDING INSTRUCTIONS IS REQUIRED.

AIRPORT DIAGRAM

25219

NEW YORK, NEW YORK
LONG ISLAND MAC ARTHUR (ISP)

NE-2, 07 AUG 2025 to 04 SEP 2025

NE-2, 07 AUG 2025 to 04 SEP 2025