

25107

AIRPORT DIAGRAM

LAFAYETTE RGNL/PAUL FOURNET FLD (LFT)

AL-865 (FAA)

LAFAYETTE, LOUISIANA

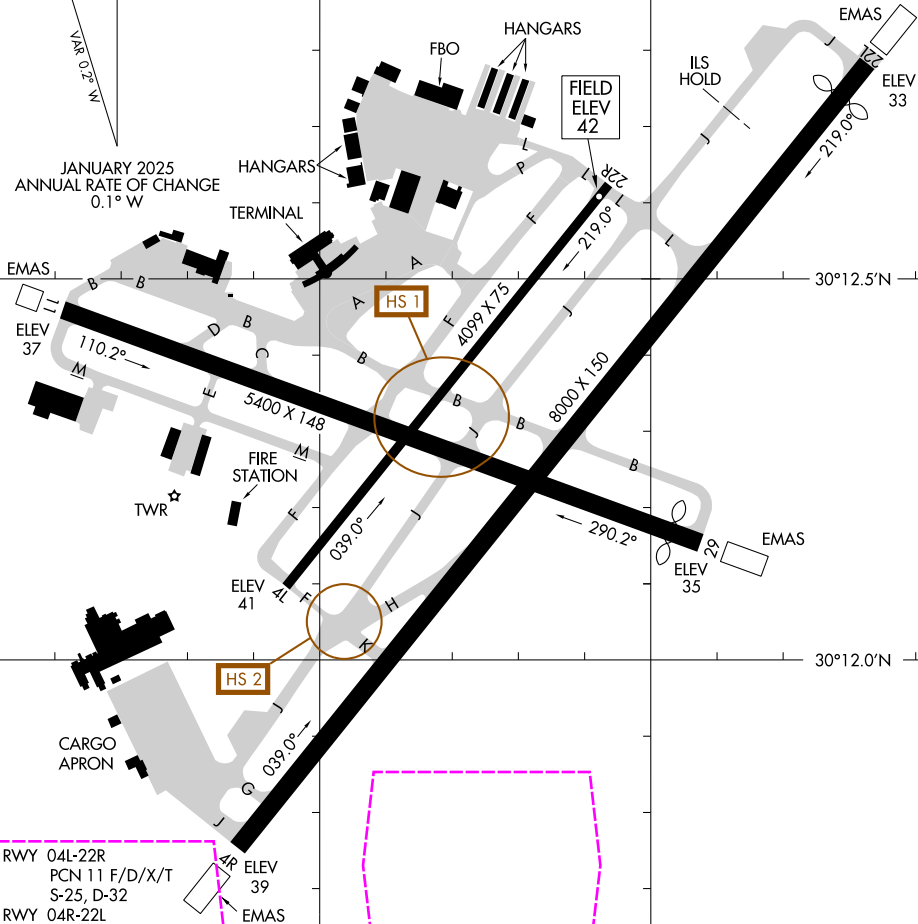
ATIS
134.05
LAFAYETTE TOWER ★
118.5 257.8
GND CON
121.8
CLNC DEL
125.55

D



JANUARY 2025
ANNUAL RATE OF CHANGE
0.1° W

△ 163



RWY 04L-22R
PCN 11 F/D/X/T
S-25, D-32
RWY 04R-22L
PCN 67 F/C/X/T
S-140, D-170, 2D-290
RWY 11-29
PCN 5 F/D/X/T
S-85, D-110, 2D-175

CAUTION: BE ALERT TO RUNWAY CROSSING CLEARANCES.
READBACK OF ALL RUNWAY HOLDING INSTRUCTIONS IS REQUIRED.

91°59.5'W

91°59.0'W

AIRPORT DIAGRAM

25107

LAFAYETTE, LOUISIANA
LAFAYETTE RGNL/PAUL FOURNET FLD (LFT)

SC-4, 10 JUL 2025 to 07 AUG 2025

SC-4, 10 JUL 2025 to 07 AUG 2025

25219

AIRPORT DIAGRAM

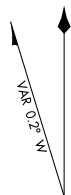
LAFAYETTE RGNL/PAUL FOURNET FLD (LFT)

AL-865 (FAA)

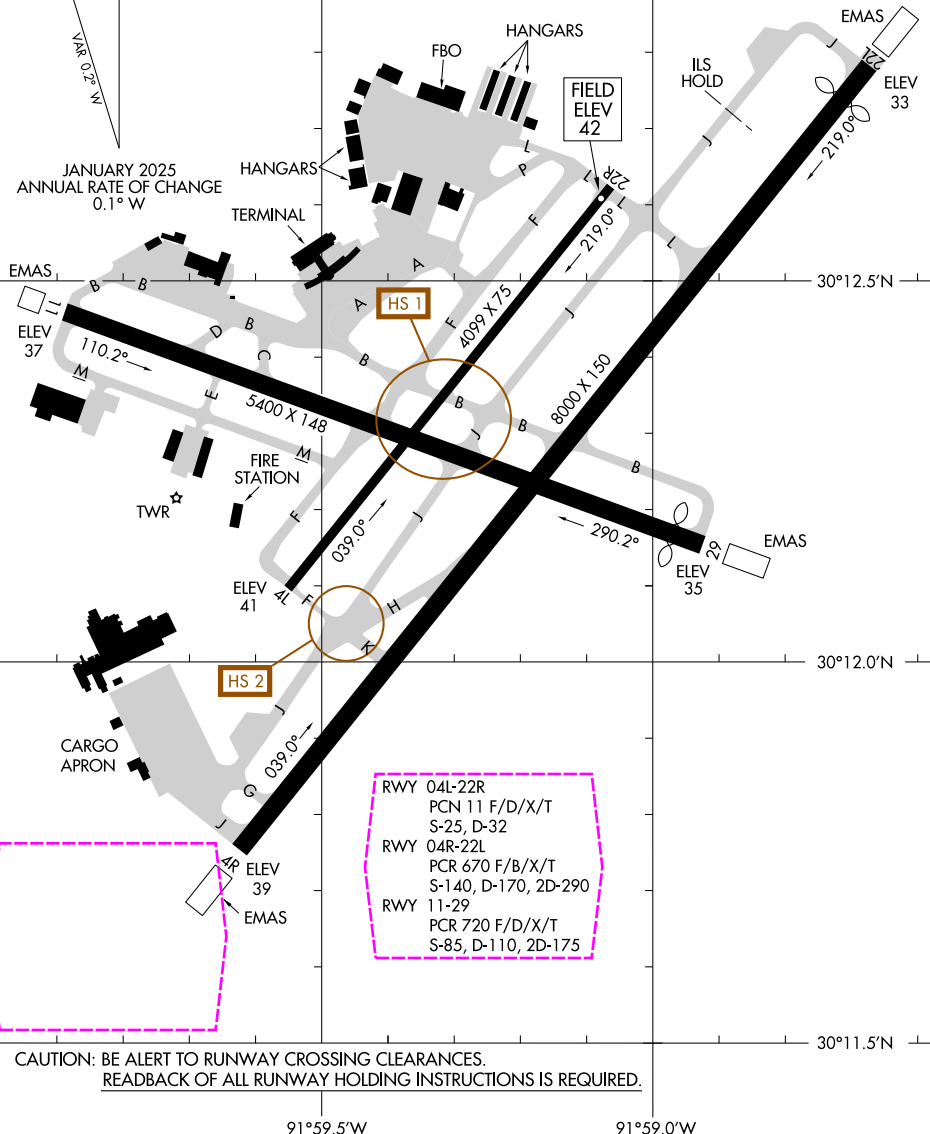
LAFAYETTE, LOUISIANA

ATIS
134.05
LAFAYETTE TOWER ★
118.5 257.8
GND CON
121.8
CLNC DEL
125.55

D



JANUARY 2025
ANNUAL RATE OF CHANGE
0.1° W



SC-4, 07 AUG 2025 to 04 SEP 2025

SC-4, 07 AUG 2025 to 04 SEP 2025

AIRPORT DIAGRAM

25219

LAFAYETTE RGNL/PAUL FOURNET FLD (LFT)

LAFAYETTE, LOUISIANA