document A

PARIS, TEXAS

AL-803 (FAA)

24361

VOR RWY 35
COX FLD (PRX)

VOR/DME PRX 113.6 Chan 83	APP CRS 350°	Rwy ldg 6002 TDZE 532 Apt Elev 548

Rwy 35 helicopter visibility reduction below ¾ SM NA.

MISSED APPROACH: Climb to 2000 then climbing right turn to 2300 direct PRX VOR/DME and hold.

AWOS-3PT	FORT WORTH CENTER	UNICOM
119.675	124.875	122.975 (CTAF) L

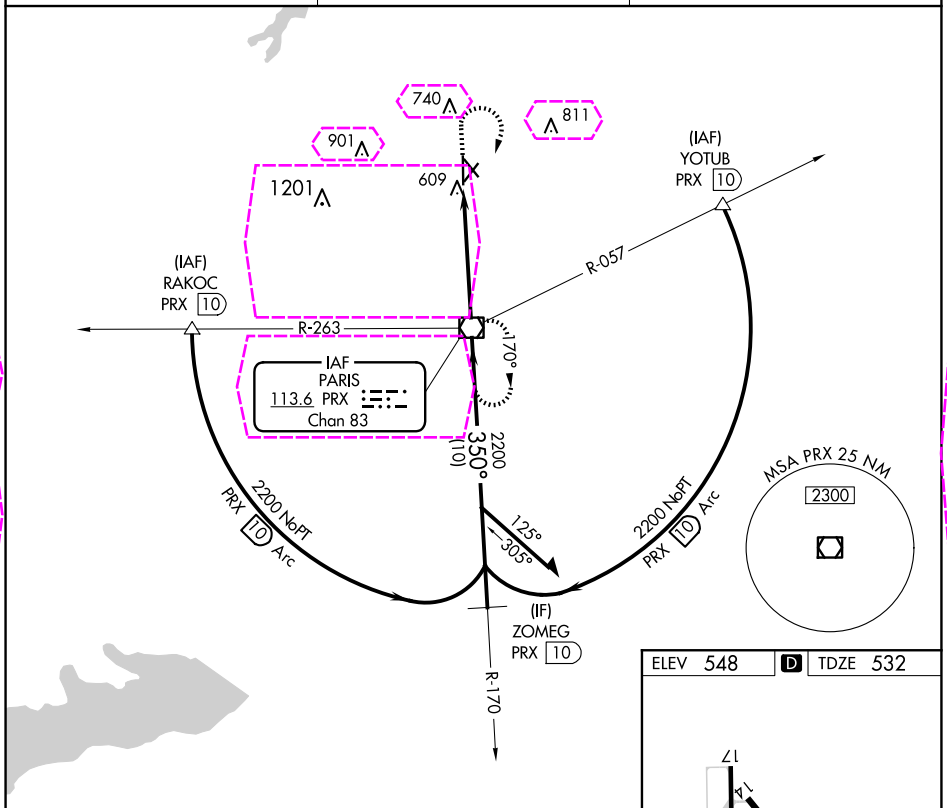

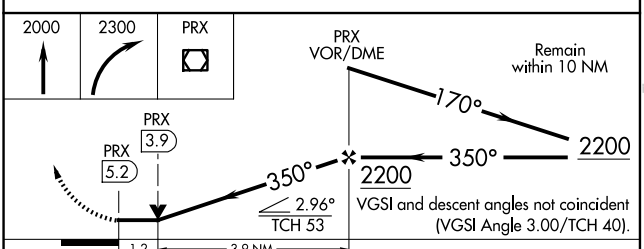

ELEV 548 D TDZE 532

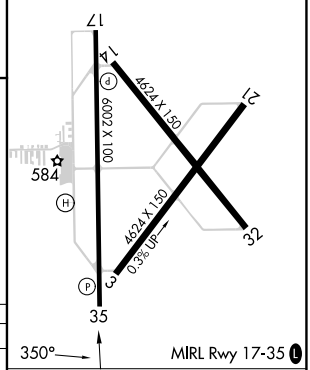

CATEGORY	A	B	C	D
S-35	960-1 428 (500-1)		960-1¼ 428 (500-1¼)	
CIRCLING	1060-1 512 (600-1)		1100-1½ 552 (600-1½)	1220-2¼ 672 (700-2¼)

FAF to MAP 5.2 NM

Knots	60	90	120	150	180
Min:Sec	5:12	3:28	2:36	2:05	1:44

SC-2, 10 JUL 2025 to 07 AUG 2025

SC-2, 10 JUL 2025 to 07 AUG 2025

PARIS, TEXAS
Amdt 2C 23FEB23

33°38′N-95°27′W

COX FLD (PRX)
VOR RWY 35

document B

PARIS, TEXAS

AL-803 (FAA)

25219

VOR RWY 35
COX FLD (PRX)

VOR/DME PRX	APP CRS	Rwy Ldg	6002
113.6	350°	TDZE	532
Chan 83		Apt Elev	548

Rwy 35 helicopter visibility reduction below ¾ SM NA.

MISSED APPROACH: Climb to 2000 then climbing right turn to 2300 direct PRX VOR/DME and hold.

AWOS-3PT	FORT WORTH CENTER	UNICOM
119.675	124.875 370.95	122.975 (CTAF) L

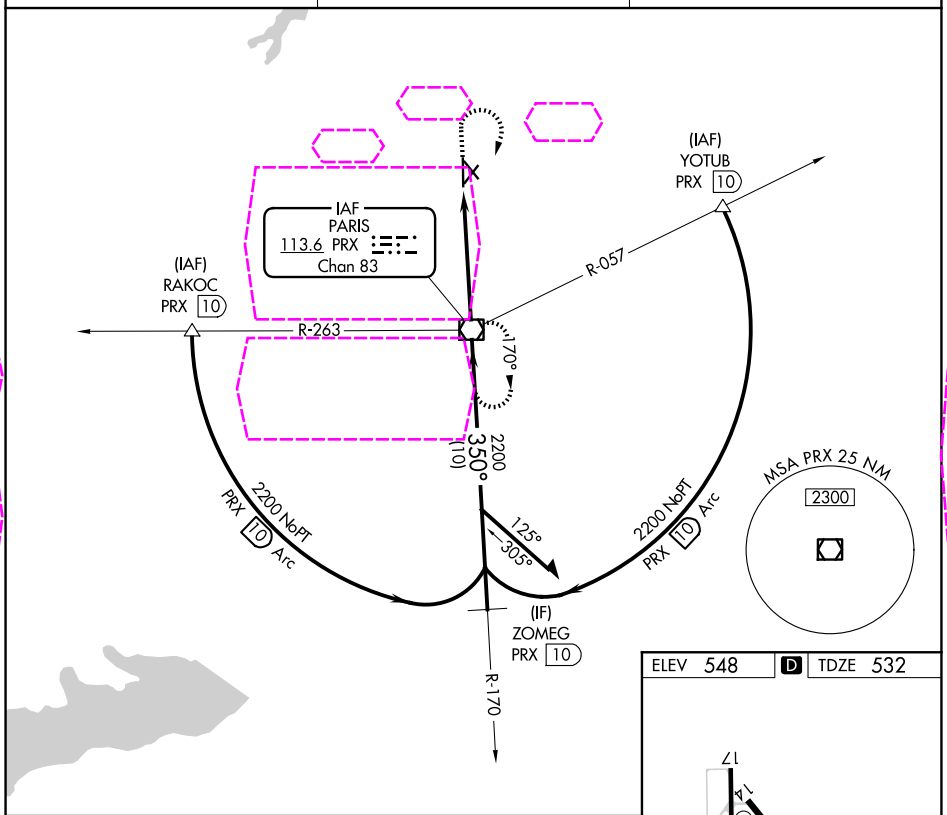

SC-2, 07 AUG 2025 to 04 SEP 2025

SC-2, 07 AUG 2025 to 04 SEP 2025

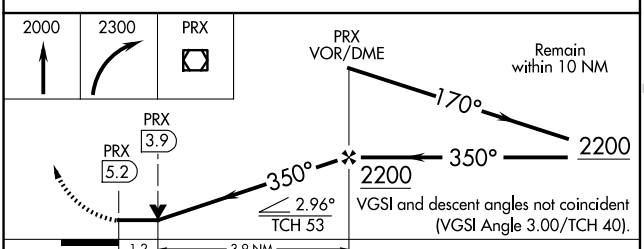

CATEGORY	A	B	C	D
S-35	960-1 428 (500-1)		960-1¼ 428 (500-1¼)	
CIRCLING	1060-1 512 (600-1)		1100-1½ 552 (600-1½)	1220-2¼ 672 (700-2¼)

ELEV 548 D TDZE 532

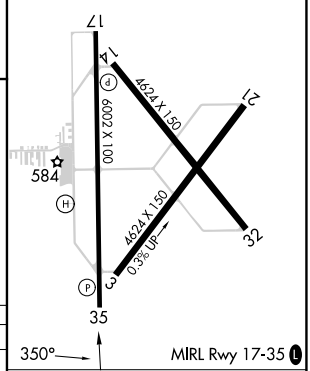

FAF to MAP 5.2 NM

Knots	60	90	120	150	180
Min:Sec	5:12	3:28	2:36	2:05	1:44

PARIS, TEXAS
Amdt 2C 23FEB23

33°38′N-95°27′W

COX FLD (PRX)
VOR RWY 35