document A

APP CRS	Rwy ldg	9501
094°	TDZE	1016
	Apt Elev	1027

RNAV (RNP) Z RWY 9
KANSAS CITY INTL (MCI)

RNP AR APCH - GPS.

For uncompensated Baro-VNAV systems, procedure NA below -19°C or above 54°C. For inop ALS, increase RNP 0.20 all Cats visibility to RVR 4500; increase RNP 0.30 all Cats visibility to RVR 6000.

MALSR

MISSED APPROACH: Climb to 4000 direct DUSTN and on track 092° LYMES and hold.

D-ATIS	KANSAS CITY APP CON	INTERNATIONAL TOWER	GND CON	CLNC DEL	CPDLC
128.375	120.95 318.1	128.2 254.25	121.8	135.7	

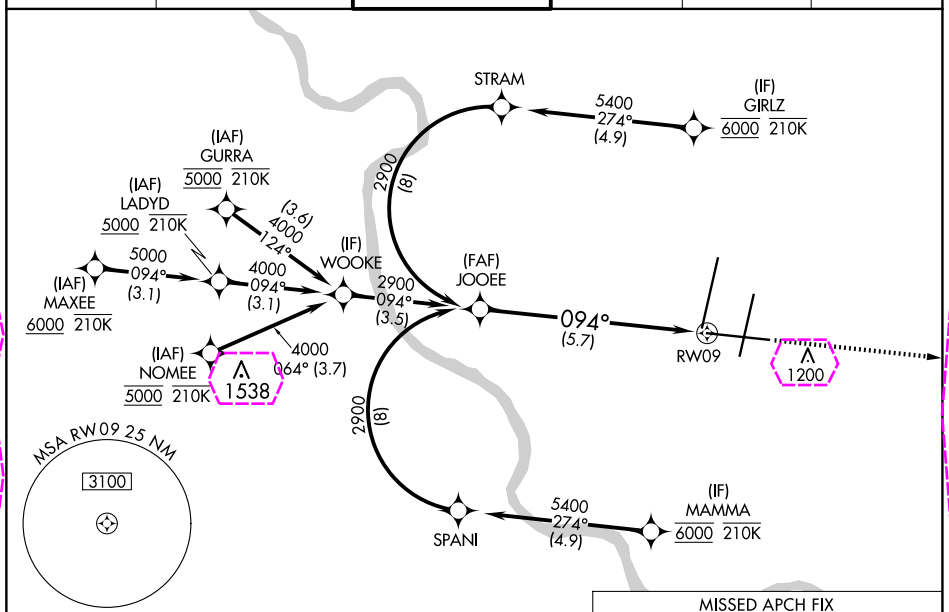

NC-3, 10 JUL 2025 to 07 AUG 2025

NC-3, 10 JUL 2025 to 07 AUG 2025

MISSED APCH FIX

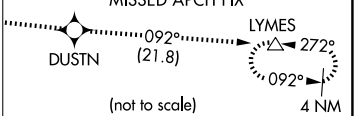

(not to scale)

4000	DUSTN	tr 092°	LYMES

See planview for multiple IF locations.

ELEV 1027 | D | TDZE 1016

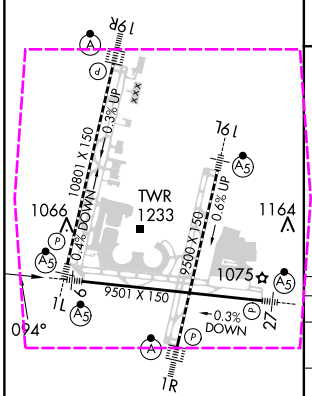

HIRL all Rwys
TDZ/CL Rwys 1L, 1R, 19R and 19L

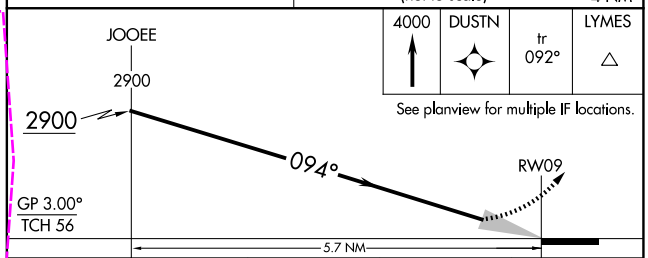

CATEGORY	A	B	C	D
RNP 0.20 DA	1319/24 303 (300-½)			
RNP 0.30 DA	1418/40 402 (400-¾)			

AUTHORIZATION REQUIRED

document B

APP CRS	Rwy Ldg	9501
094°	TDZE	1016
	Apt Elev	1027

RNAV (RNP) Z RWY 9
KANSAS CITY INTL (MCI)

RNP AR APCH - GPS.

For uncompensated Baro-VNAV systems, procedure NA below -19°C or above 54°C. For inop ALS, increase RNP 0.20 all Cats visibility to RVR 4500; increase RNP 0.30 all Cats visibility to RVR 6000.

MALSR

MISSED APPROACH: Climb to 4000 direct DUSTN and on track 092° LYMES and hold.

D-ATIS	KANSAS CITY APP CON	INTERNATIONAL TOWER	GND CON	CLNC DEL	CPDLC
128.375	120.95 318.1	128.2 254.25	121.8	135.7	

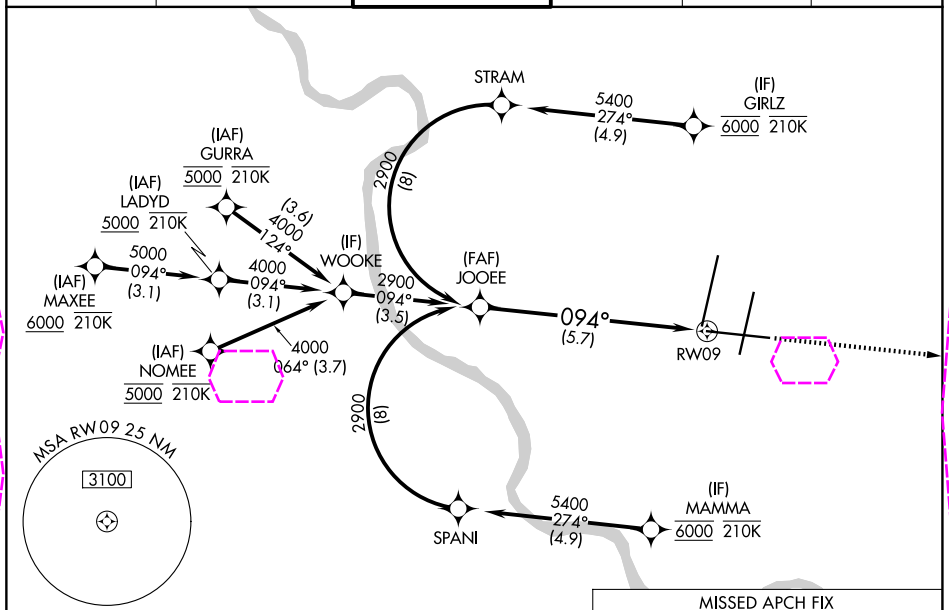

NC-3, 07 AUG 2025 to 04 SEP 2025

NC-3, 07 AUG 2025 to 04 SEP 2025

MISSED APCH FIX

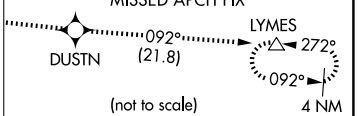

(not to scale)

4000	DUSTN	tr 092°	LYMES

See planview for multiple IF locations.

ELEV 1027 | D | TDZE 1016

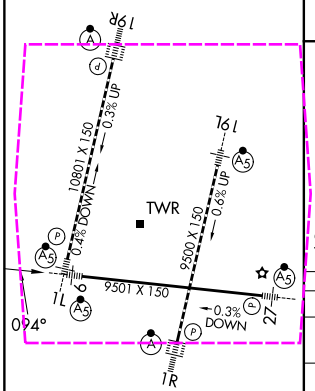

HIRL all Rwys
TDZ/CL Rwys 1L, 1R, 19R and 19L

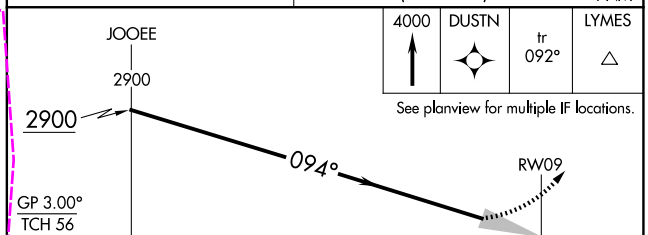

CATEGORY	A	B	C	D
RNP 0.20 DA	1319/24 303 (300-½)			
RNP 0.30 DA	1418/40 402 (400-¾)			

AUTHORIZATION REQUIRED