document A

RNAV (GPS) RWY 33
WORCESTER RGNL (ORH)

APP CRS	Rwy ldg	5000
333°	TDZE	999
	Apt Elev	1009

RNP APCH.

When local altimeter setting not received, use Bedford altimeter setting and increase all MDAs 200 feet and visibility LNAV Cat C/D ⅝ SM and visibility Circling Cat B ¼ SM. VDP NA with Bedford altimeter setting.

MISSED APPROACH: Climbing left turn to 3000 direct GRIPE and hold.

ATIS	BRADLEY APP CON	WORCESTER TOWER★	GND CON	CLNC DEL	CLNC DEL (When twr closed)	UNICOM
126.55	119.0 327.1	120.5 (CTAF) L 263.0	123.85	128.65	119.0	122.95

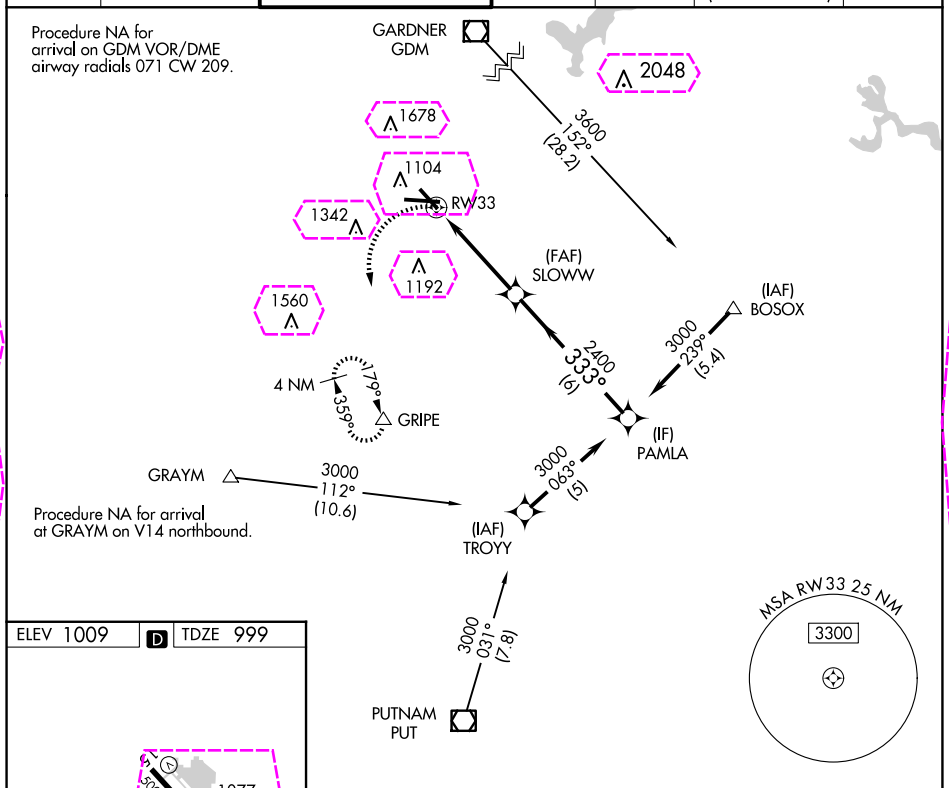

NE-1, 10 JUL 2025 to 07 AUG 2025

ELEV 1009 D TDZE 999

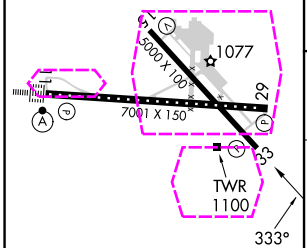

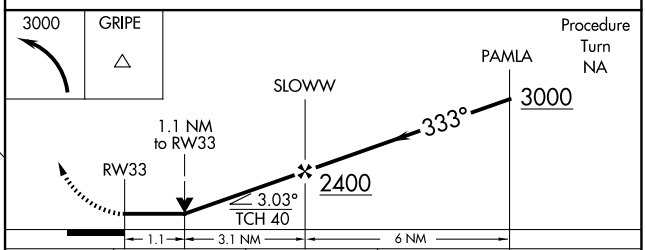

CATEGORY	A	B	C	D
LNAV MDA	1480-1 482 (500-1)		1480 -1⅜ 482 (500-1⅜)	
C CIRCLING	1560-1 551 (600-1)	1720-1 711 (800-1)	2000-3 991 (1000-3)	

TDZ/CL Rwy 11
REIL Rwys 15, 29 and 33 L
HIRL Rwy 11-29 L
MIRL Rwy 15-33 L

document B

RNAV (GPS) RWY 33
WORCESTER RGNL (ORH)

APP CRS	Rwy Ldg	5000
333°	TDZE	999
	Apt Elev	1009

RNP APCH.

When local altimeter setting not received, use Bedford altimeter setting and increase all MDAs 200 feet and visibility LNAV Cat C/D ⅝ SM and visibility Circling Cat B ¼ SM. VDP NA with Bedford altimeter setting.

MISSED APPROACH: Climbing left turn to 3000 direct GRIPE and hold.

ATIS	YANKEE APP CON	WORCESTER TOWER★	GND CON	CLNC DEL	CLNC DEL (When twr closed)	UNICOM
126.55	119.0 327.1	120.5 (CTAF) L 263.0	123.85	128.65	119.0	122.95

Procedure NA for arrival on GDM VOR/DME airway radials 071 CW 209.

GARDNER GDM

3600 152° (28.2)

1100 RW33

(FAF) SLOWW

2400 333° (6)

(IAF) BOSOX

3000 239° (5.4)

(IF) PAMLA

4 NM 179° 359°

GRIPE

GRAYM

3000 112° (10.6)

3000 063° (5)

(IAF) TROYY

Procedure NA for arrival at GRAYM on V14 northbound.

3000 031° (7.8)

PUTNAM PUT

MSA RW33 25 NM 3300

ELEV 1009 D TDZE 999

5000 X 100

7001 X 150

29

33

TWR

333°

3000 GRIPE

Procedure Turn NA

PAMLA 3000

SLOWW

333°

1.1 NM to RW33

RW33

2400

3.03° TCH 40

1.1 3.1 NM 6 NM

CATEGORY	A	B	C	D
LNAV MDA	1480-1 482 (500-1)		1480 -1⅜ 482 (500-1⅜)	
CIRCLING	1560-1 551 (600-1)	1720-1 711 (800-1)	2000-3 991 (1000-3)	

TDZ/CL Rwy 11
REIL Rwys 15, 29 and 33 L
HIRL Rwy 11-29 L
MIRL Rwy 15-33 L

NE-1, 07 AUG 2025 to 04 SEP 2025

NE-1, 07 AUG 2025 to 04 SEP 2025