document A



# ILS or LOC RWY 4
## GENERAL DOWNING - PEORIA INTL(PIA)

| LOC/DME I-RNX | APP CRS | Rwy ldg | 7826 |
|---|---|---|---|
| 110.55 | 041° | TDZE | 652 |
| Chan 42 (Y) | | Apt Elev | 661 |

DME required.

Circling Rwy 13, 31 NA at night. For inop ALS, increase S-LOC 4 Cats C and D visibility to RVR 5500.
**RVR 1800 authorized with use of FD or AP or HUD to DA.

MALSR

MISSED APPROACH: Climb to 1500 then climbing left turn to 2700 direct PIA VORTAC and hold, continue climb-in-hold to 2700.

| ATIS | SAINT LOUIS APP CON | PEORIA TOWER | GND CON | CLNC DEL |
|---|---|---|---|---|
| 126.1 282.2 | 125.8 269.2 | 124.0 353.85 | 121.85 348.6 | 124.675 317.55 |

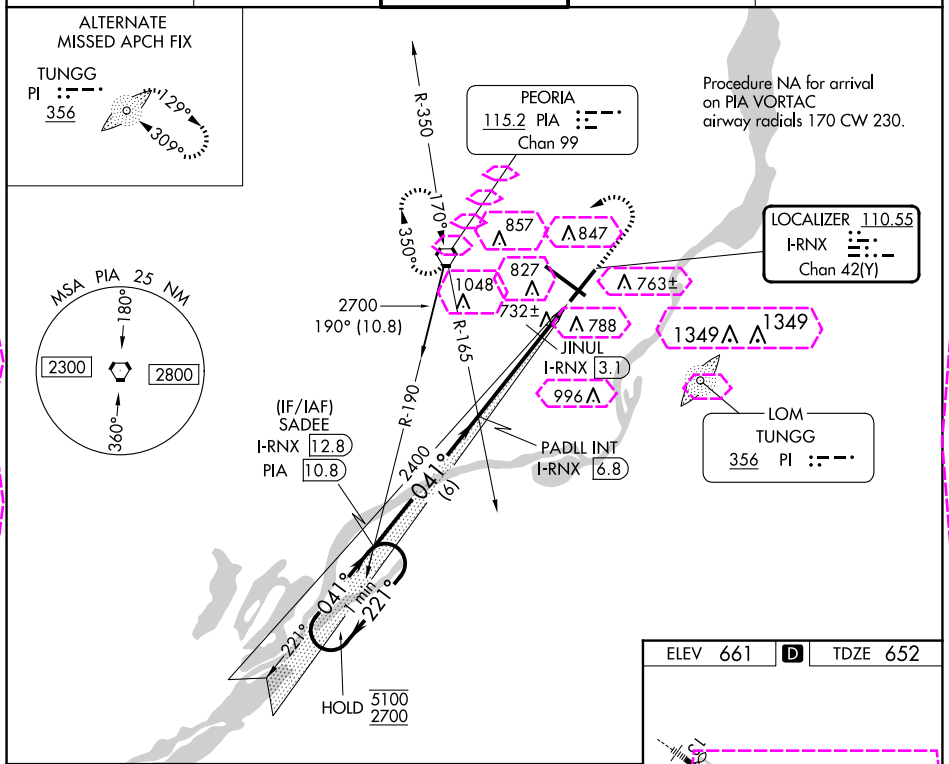


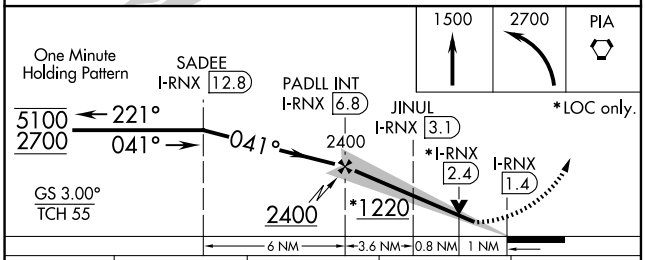


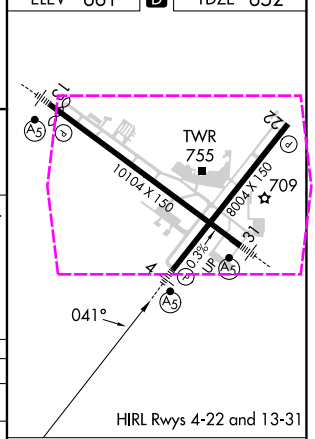


| CATEGORY | A | B | C | D |
|---|---|---|---|---|
| S-ILS 4** | 852/24 | | 200 (200-½) | |
| S-LOC 4 | 1000/24 | 348 (400-½) | 1000/30 | 348 (400-⅝) |
| C CIRCLING | 1160-1 | 499 (500-1) | 1180-1½ 519 (600-1½) | 1400-2¼ 739 (800-2¼) |

FAF to MAP 5.4 NM

| Knots | 60 | 90 | 120 | 150 | 180 |
|---|---|---|---|---|---|
| Min:Sec | 5:24 | 3:36 | 2:42 | 2:10 | 1:48 |



EC-3, 10 JUL 2025 to 07 AUG 2025
EC-3, 10 JUL 2025 to 07 AUG 2025

document B



# ILS or LOC RWY 4
## GENERAL DOWNING - PEORIA INTL (PIA)

| LOC/DME I-RNX | APP CRS | Rwy Ldg | 7826 |
|---|---|---|---|
| 110.55 | 041° | TDZE | 652 |
| Chan 42 (Y) | | Apt Elev | 661 |

DME required.

Circling Rwy 13, 31 NA at night. For inop ALS, increase S-LOC 4 Cats C and D visibility to RVR 5500.
**RVR 1800 authorized with use of FD or AP or HUD to DA.

MALSR

MISSED APPROACH: Climb to 1500 then climbing left turn to 2700 direct PIA VORTAC and hold, continue climb-in-hold to 2700.

| ATIS | SAINT LOUIS APP CON | PEORIA TOWER | GND CON | CLNC DEL |
|---|---|---|---|---|
| 126.1 282.2 | 125.8 269.2 | 124.0 353.85 | 121.85 348.6 | 124.675 317.55 |

ALTERNATE MISSED APCH FIX
TUNGGG PI 356 129° 309°

MSA PIA 25 NM
180° 2300 2800 360°

PEORIA 115.2 PIA Chan 99

Procedure NA for arrival on PIA VORTAC airway radials 170 CW 230.

LOCALIZER 110.55 I-RNX Chan 42(Y)

R-350 170° 350° R-165 R-190 2700 190° (10.8) 732± JINUL I-RNX 3.1 PADLL INT I-RNX 6.8 2400 041° (6) (IF/IAF) SADEE I-RNX 12.8 PIA 10.8 041° 1 min 221° 221° HOLD 5100 2700

LOM TUNGG 356 PI

EC-3, 07 AUG 2025 to 04 SEP 2025

ELEV 661 D TDZE 652

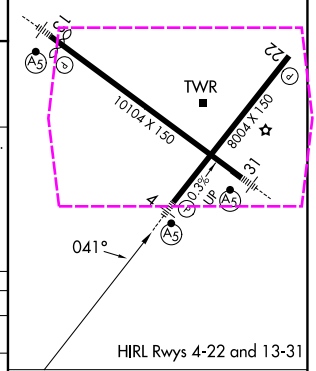


HIRL Rwys 4-22 and 13-31

One Minute Holding Pattern
5100 2700 221° 041° SADEE I-RNX 12.8 041° PADLL INT I-RNX 6.8 2400 JINUL I-RNX 3.1 *I-RNX 2.4 I-RNX 1.4 2400 *1220
GS 3.00° TCH 55
6 NM 3.6 NM 0.8 NM 1 NM

1500 2700 PIA
*LOC only.

| CATEGORY | A | B | C | D |
|---|---|---|---|---|
| S-ILS 4** | 852/24 | | 200 (200-½) | |
| S-LOC 4 | 1000/24 | 348 (400-½) | 1000/30 | 348 (400-⅝) |
| CIRCLING | 1160-1 | 499 (500-1) | 1180-1½ 519 (600-1½) | 1400-2¼ 739 (800-2¼) |

FAF to MAP 5.4 NM

| Knots | 60 | 90 | 120 | 150 | 180 |
|---|---|---|---|---|---|
| Min:Sec | 5:24 | 3:36 | 2:42 | 2:10 | 1:48 |