document A

RNAV (GPS) RWY 36
EVANSVILLE RGNL (EVV)

WAAS CH 90421 W36A	APP CRS 004°	Rwy ldg 5497 TDZE 384 Apt Elev 422

ASR: For uncompensated Baro-VNAV systems, LNAV/VNAV NA below -15°C (5°F) or above 54°C (130°F). DME/DME RNP-0.3 NA. Circling Rwy 9 NA at night. Helicopter visibility reduction below ¾ SM NA.

MISSED APPROACH: Climb to 2500 direct HEMEE and hold.

ATIS	EVANSVILLE APP CON ★		EVANSVILLE TOWER ★	GND CON	CLNC DEL	UNICOM
120.2	124.025	290.9	118.7 (CTAF) L 257.8	121.9	126.6	122.95

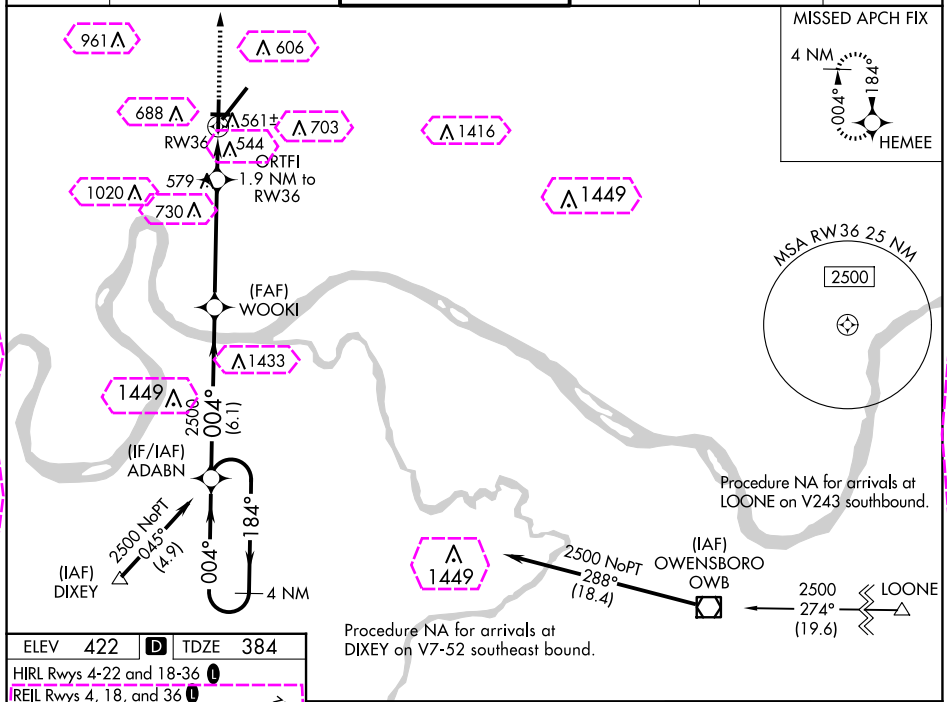

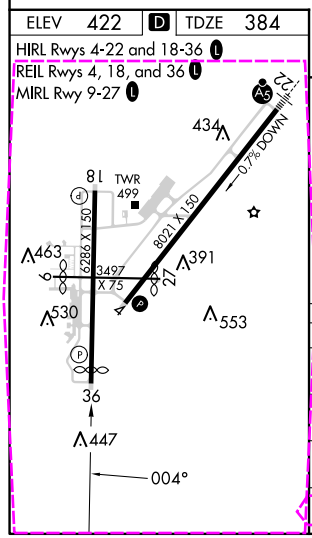

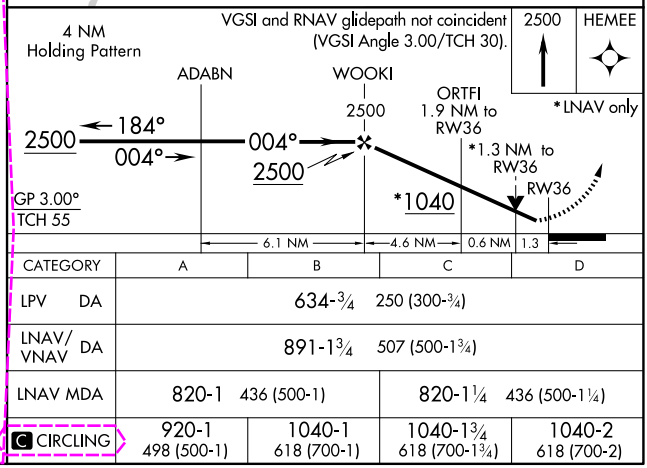

CATEGORY	A	B	C	D
LPV DA	634-¾ 250 (300-¾)			
LNAV/VNAV DA	891-1¾ 507 (500-1¾)			
LNAV MDA	820-1 436 (500-1)		820-1¼ 436 (500-1¼)	
C CIRCLING	920-1 498 (500-1)	1040-1 618 (700-1)	1040-1¾ 618 (700-1¾)	1040-2 618 (700-2)

EC-2, 10 JUL 2025 to 07 AUG 2025
EC-2, 10 JUL 2025 to 07 AUG 2025

document B

WAAS CH 90421 W36A	APP CRS 004°	Rwy Ldg 5497 TDZE 384 Apt Elev 422

RNAV (GPS) RWY 36

EVANSVILLE RGNL (EVV)

ASR

For uncompensated Baro-VNAV systems, LNAV/VNAV NA below -15°C (5°F) or above 54°C (130°F). DME/DME RNP-0.3 NA. Circling Rwy 9 NA at night. Helicopter visibility reduction below ¾ SM NA.

MISSED APPROACH: Climb to 2500 direct HEMEE and hold.

ATIS	EVANSVILLE APP CON ★	EVANSVILLE TOWER ★	GND CON	CLNC DEL	UNICOM
120.2	124.025 290.9	118.7 (CTAF) L 257.8	121.9	126.6	122.95

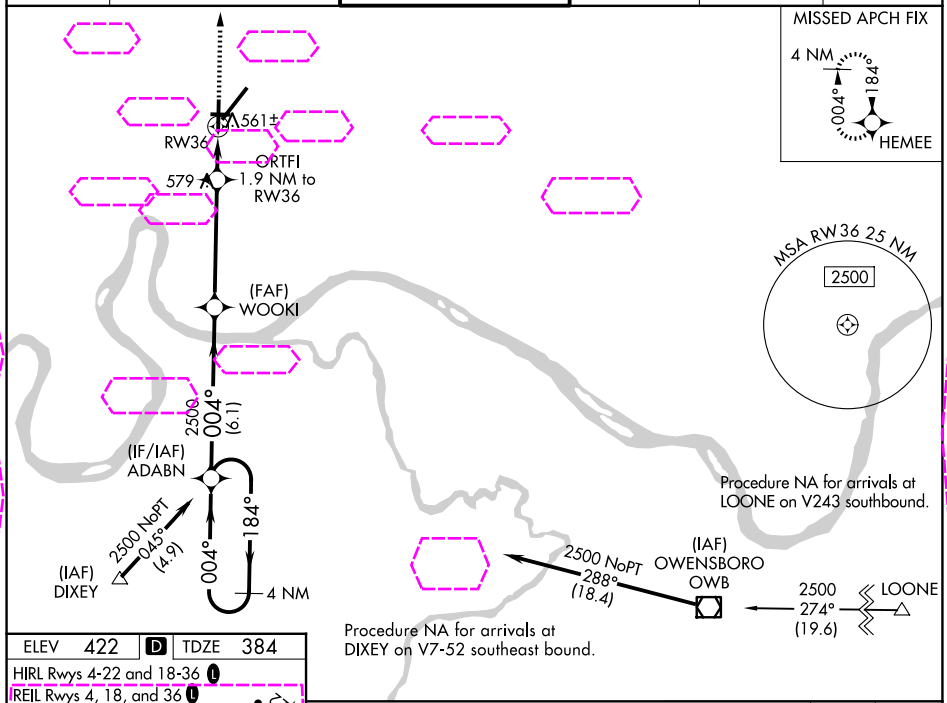

ELEV 422 | D | TDZE 384

HIRL Rwys 4-22 and 18-36 L

REIL Rwys 4, 18, and 36 L

MIRL Rwy 9-27 L

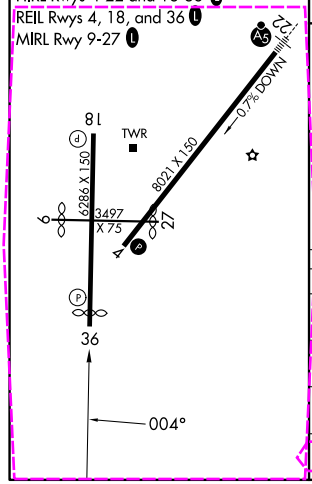

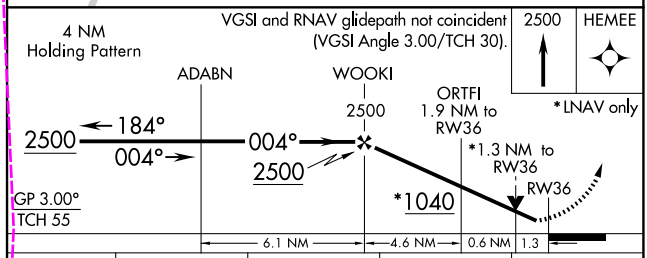

CATEGORY	A	B	C	D
LPV DA	634-¾ 250 (300-¾)			
LNAV/VNAV DA	891-1¾ 507 (500-1¾)			
LNAV MDA	820-1 436 (500-1)		820-1¼ 436 (500-1¼)	
CIRCLING	920-1 498 (500-1)	1040-1 618 (700-1)	1040-1¾ 618 (700-1¾)	1040-2 618 (700-2)

EC-2, 07 AUG 2025 to 04 SEP 2025

EC-2, 07 AUG 2025 to 04 SEP 2025