

25163

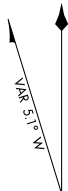
AIRPORT DIAGRAM

AL-399 (FAA)

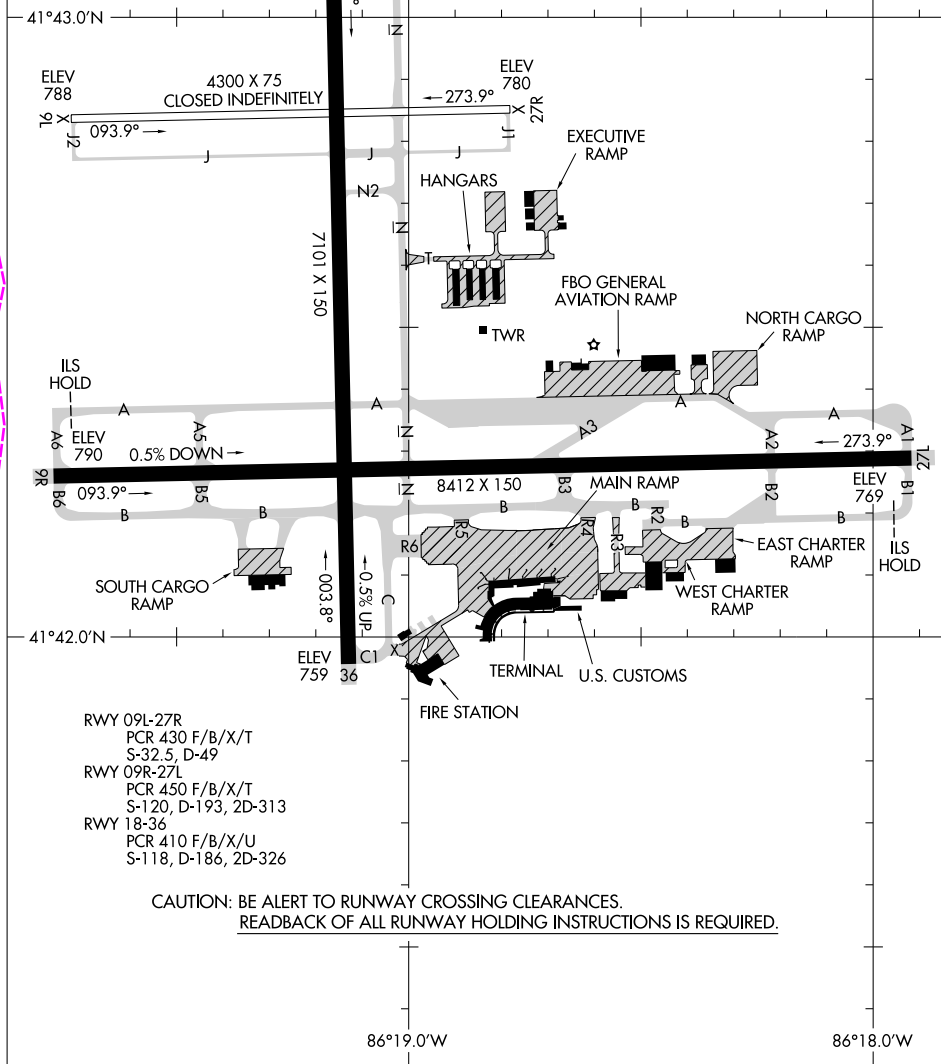
SOUTH BEND INTL (SBN)
SOUTH BEND, INDIANA

ATIS
120.675
SOUTH BEND TOWER ★
135.675 257.8
GND CON
121.7
CLNC DEL
121.9

D

FIELD
ELEV
798

JANUARY 2025
ANNUAL RATE OF CHANGE
0.0° W



RWY 09L-27R
PCR 430 F/B/X/T
S-32.5, D-49
RWY 09R-27L
PCR 450 F/B/X/T
S-120, D-193, 2D-313
RWY 18-36
PCR 410 F/B/X/U
S-118, D-186, 2D-326

CAUTION: BE ALERT TO RUNWAY CROSSING CLEARANCES.
READBACK OF ALL RUNWAY HOLDING INSTRUCTIONS IS REQUIRED.

AIRPORT DIAGRAM

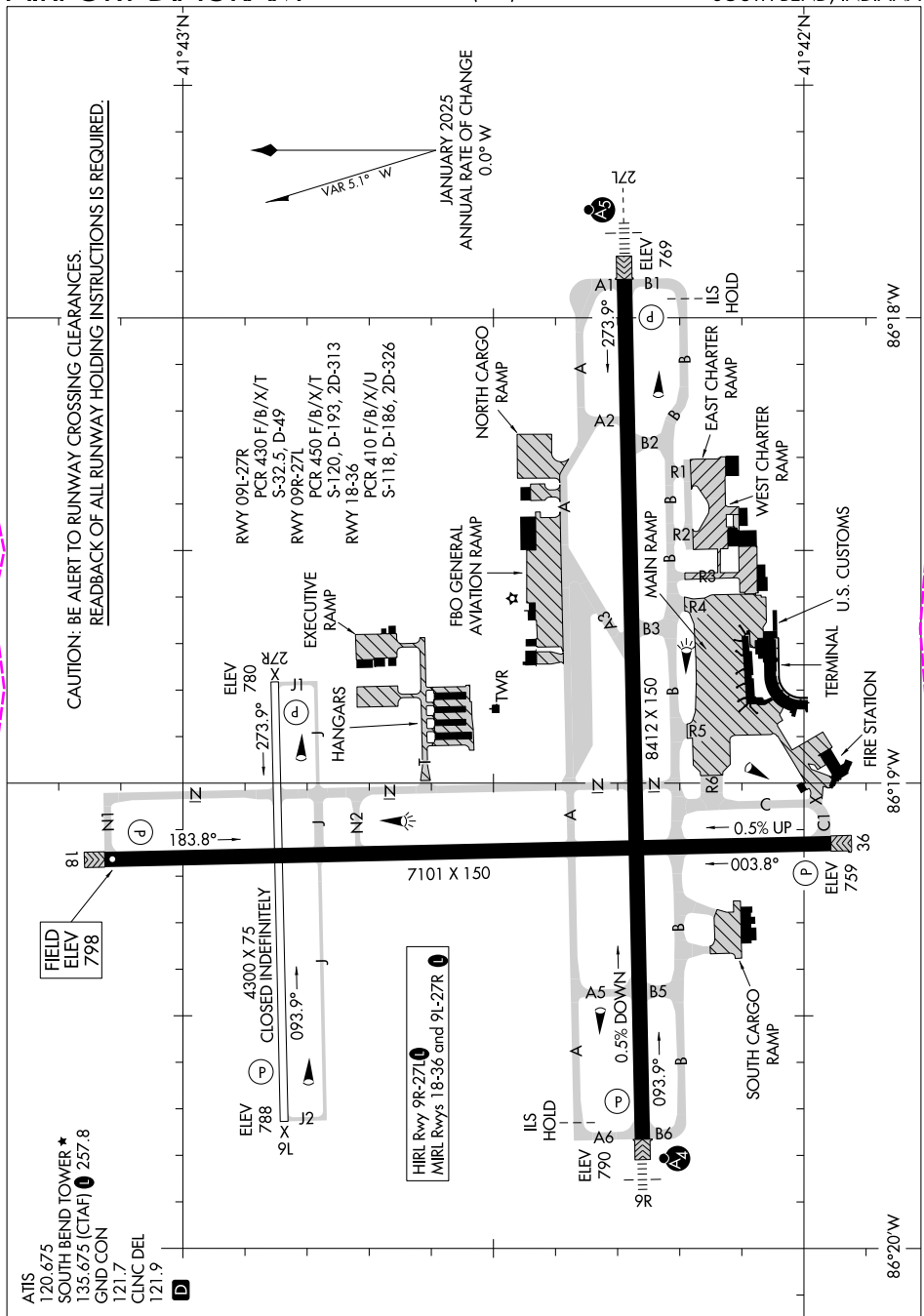
25163

SOUTH BEND, INDIANA
SOUTH BEND INTL (SBN)

AIRPORT DIAGRAM

AL-399 (FAA)

SOUTH BEND INTL (SBN)
SOUTH BEND, INDIANA



AIRPORT DIAGRAM

25219

SOUTH BEND, INDIANA
SOUTH BEND INTL (SBN)

EC-2, 07 AUG 2025 to 04 SEP 2025