

25107

AIRPORT DIAGRAM

AL-372 (FAA)

STINSON MUNI (SSF)

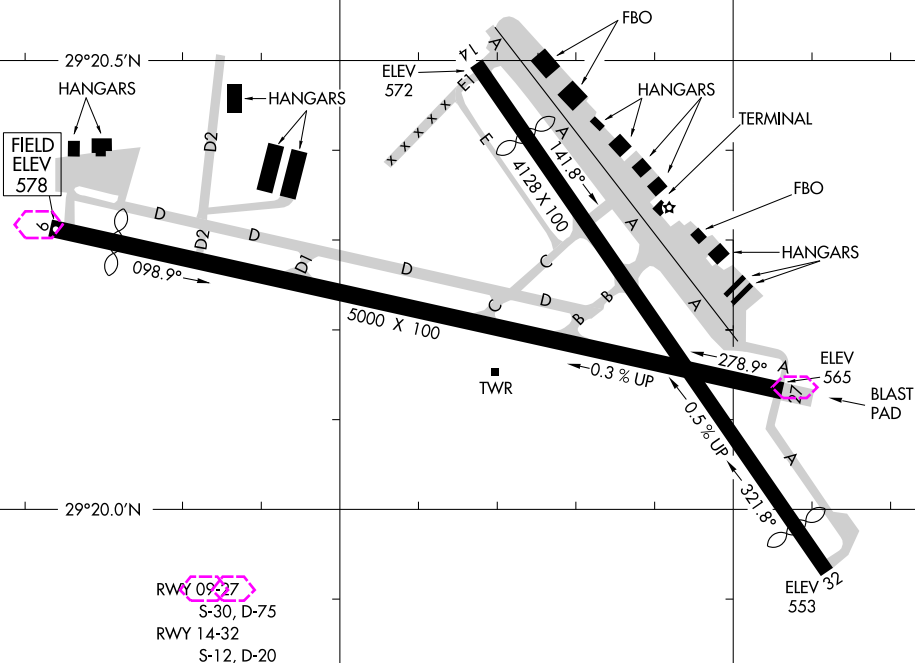
SAN ANTONIO, TEXAS

ATIS
128.8
STINSON TOWER ★
118.2 379.9
GND CON
121.7 379.9
CLNC DEL (When Tower Closed)
121.7

D

682
A

JANUARY 2025
ANNUAL RATE OF CHANGE
0.1° W



CAUTION: BE ALERT TO RUNWAY CROSSING CLEARANCES
READBACK OF ALL RUNWAY HOLDING INSTRUCTIONS IS REQUIRED.

AIRPORT DIAGRAM

25107

SAN ANTONIO, TEXAS
STINSON MUNI (SSF)

SC-3, 10 JUL 2025 to 07 AUG 2025

SC-3, 10 JUL 2025 to 07 AUG 2025

25219

AIRPORT DIAGRAM

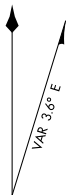
AL-372 (FAA)

STINSON MUNI (SSF)

SAN ANTONIO, TEXAS

ATIS
128.8
STINSON TOWER ★
118.2 379.9
GND CON
121.7 379.9
CLNC DEL (When Tower Closed)
121.7

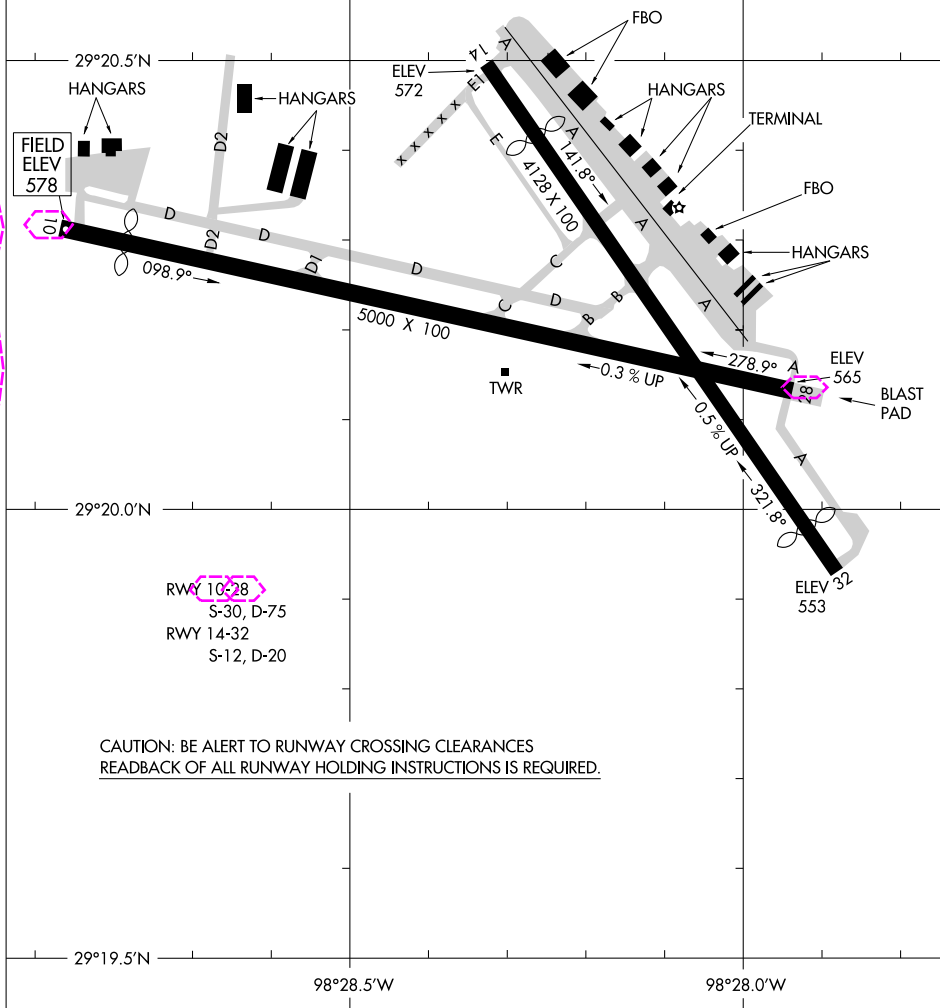
D



JANUARY 2025
ANNUAL RATE OF CHANGE
0.1° W

SC-3, 07 AUG 2025 to 04 SEP 2025

SC-3, 07 AUG 2025 to 04 SEP 2025



AIRPORT DIAGRAM

25219

SAN ANTONIO, TEXAS
STINSON MUNI (SSF)