RNAV (GPS) RWY 21
ROSWELL AIR CENTER (ROW)

WAAS CH 69302 W21A	APP CRS 215°	Rwy ldg 13000 TDZE 3633 Apt Elev 3671

RNP APCH-GPS.

ASR: For uncompensated Baro-VNAV systems, LNAV/VNAV NA below -22°C or above 41°C. When local altimeter setting not received, use Artesia altimeter setting: increase LPV DA to 3979 feet and all visibilities ⅛ SM; increase LNAV/VNAV DA to 4075 feet and all visibilities ¼ SM; increase all MDAs 80 feet and LNAV Cat C/D visibility ⅛ SM and Circling Cat D visibility ¼ SM. Baro-VNAV and VDP NA when using Artesia altimeter setting. For inop ALS, increase LPV all Cats visibility to ⅞ SM, and LNAV/VNAV all Cats visibility to 1 SM. For inop ALS when using Artesia altimeter setting, increase LPV all Cats visibility to 1 SM and LNAV/VNAV all Cats visibility to 1⅜ SM.

MALSR

MISSED APPROACH: Climb to 6300 direct GICEC and hold.

ATIS	ROSWELL APP CON ★	ROSWELL TOWER ★	GND CON	CLNC DEL	UNICOM
128.45 306.2	119.6 239.0	118.5 (CTAF) L 233.7	121.9 348.6	132.875 282.25	122.95

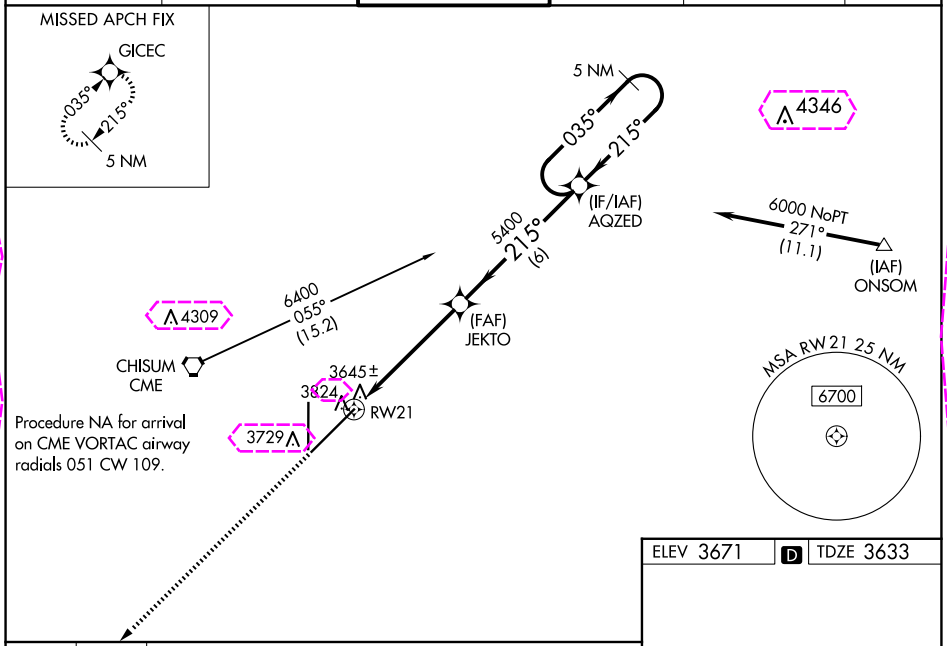

Procedure NA for arrival on CME VORTAC airway radials 051 CW 109.

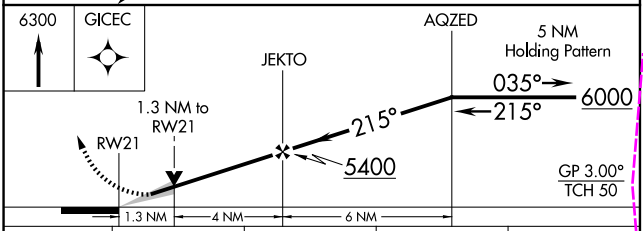

CATEGORY	A	B	C	D
LPV DA	3899-½ 266 (300-½)			
LNAV/VNAV DA	3995-⅝ 362 (400-⅝)			
LNAV MDA	4080-½ 447 (500-½)		4080-⅞ 447 (500-⅞)	
CIRCLING	4140-1¼ 469 (500-1¼)		4140-1½ 469 (500-1½)	4300-2 629 (700-2)

ELEV 3671 D TDZE 3633

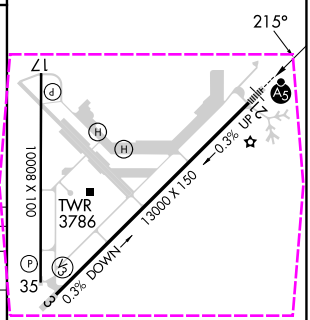

MIRL Rwy 3-21
MIRL Rwy 17-35 L

SW-1, 10 JUL 2025 to 07 AUG 2025

SW-1, 10 JUL 2025 to 07 AUG 2025

document B

RNAV (GPS) RWY 21
ROSWELL AIR CENTER (ROW)

WAAS CH 69302 W21A	APP CRS 215°	Rwy Ldg 13000 TDZE 3633 Apt Elev 3671

RNP APCH-GPS.

ASR: For uncompensated Baro-VNAV systems, LNAV/VNAV NA below -22°C or above 41°C. When local altimeter setting not received, use Artesia altimeter setting: increase LPV DA to 3979 feet and all visibilities ⅛ SM; increase LNAV/VNAV DA to 4075 feet and all visibilities ¼ SM; increase all MDAs 80 feet and LNAV Cat C/D visibility ⅛ SM and Circling Cat D visibility ¼ SM. Baro-VNAV and VDP NA when using Artesia altimeter setting. For inop ALS, increase LPV all Cats visibility to ⅞ SM, and LNAV/VNAV all Cats visibility to 1 SM. For inop ALS when using Artesia altimeter setting, increase LPV all Cats visibility to 1 SM and LNAV/VNAV all Cats visibility to 1⅜ SM.

MALSR

MISSED APPROACH: Climb to 6300 direct GICEC and hold.

ATIS	ROSWELL APP CON ★	ROSWELL TOWER ★	GND CON	CLNC DEL	UNICOM
128.45 306.2	119.6 239.0	118.5 (CTAF) L 233.7	121.9 348.6	132.875 282.25	122.95

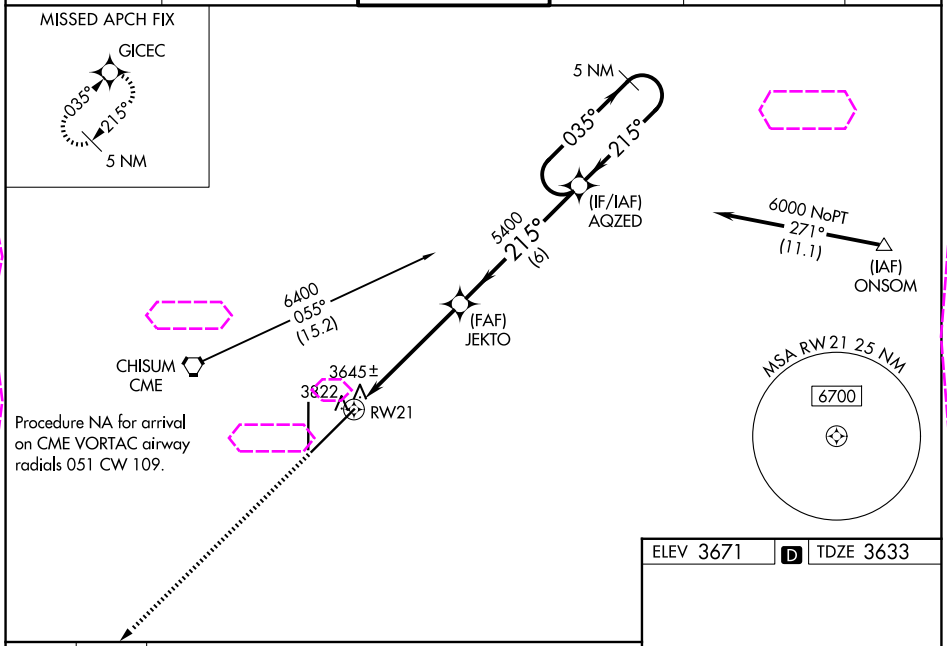

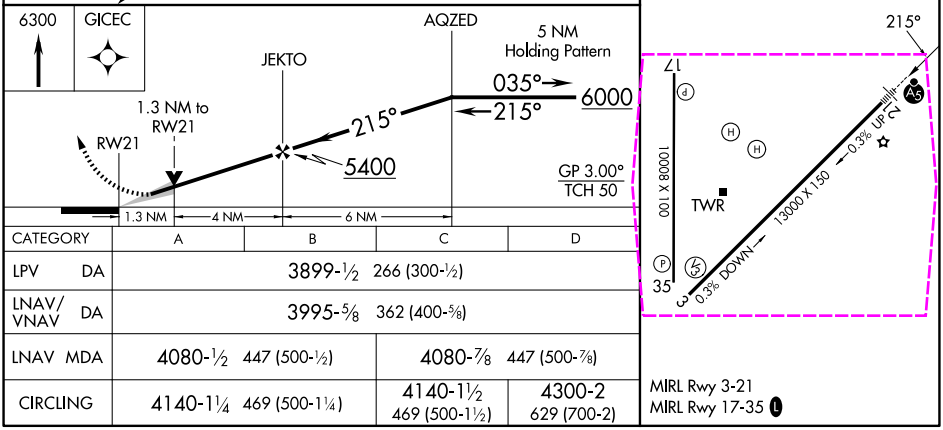

CATEGORY	A	B	C	D
LPV DA	3899-½ 266 (300-½)			
LNAV/VNAV DA	3995-⅝ 362 (400-⅝)			
LNAV MDA	4080-½ 447 (500-½)		4080-⅞ 447 (500-⅞)	
CIRCLING	4140-1¼ 469 (500-1¼)		4140-1½ 469 (500-1½)	4300-2 629 (700-2)

MIRL Rwy 3-21
MIRL Rwy 17-35 L

SW-1, 07 AUG 2025 to 04 SEP 2025

SW-1, 07 AUG 2025 to 04 SEP 2025