

(NYTES2.NYTES) 24361

AL-305 (FAA)

EXEC (ORL)
ORLANDO, FLORIDA

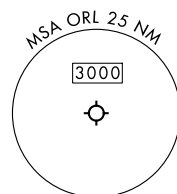
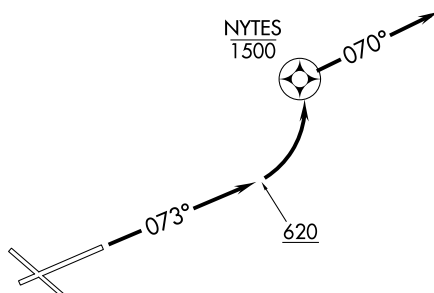
NYTES TWO DEPARTURE (RNAV)

ORLANDO DEP CON
119.775 351.9
ATIS
127.25
CLNC DEL
128.45
CLNC DEL
125.225 (when twr closed)
GND CON
121.4 239.0
EXECUTIVE TOWER ★
118.7 239.0

RNAV 1 - DME/DME/IRU or GPS required.

RADAR required.

**TOP ALTITUDE:
1500**



TAKEOFF MINIMUMS

Rwy 7: Standard with minimum climb of 500' per NM to 620.

NOTE: Chart not to scale.



DEPARTURE ROUTE DESCRIPTION

TAKEOFF RUNWAY 7: Climb on heading 073° to 620, then left turn direct to cross NYTES at or below 1500, thence. . . .

. . . .on heading 070°, maintain 1500. Expect clearance to filed altitude within 10 minutes after departure.

NYTES TWO DEPARTURE (RNAV)

ORLANDO, FLORIDA
EXEC (ORL)

(NYTES2.NYTES) 21MAR24

SE-3, 10 JUL 2025 to 07 AUG 2025

SE-3, 10 JUL 2025 to 07 AUG 2025

(NYTES2.NYTES) 25219

AL-305 (FAA)

ORLANDO EXEC (ORL)

ORLANDO, FLORIDA

NYTES TWO DEPARTURE (RNAV)

ORLANDO DEP CON

119.775 351.9

ATIS

127.25

CLNC DEL

128.45

CLNC DEL

125.225 (When twr closed)

GND CON

121.4 239.0

EXECUTIVE TOWER ★

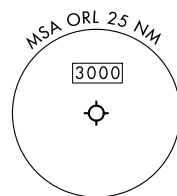
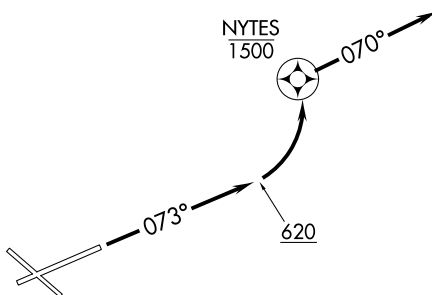
118.7 239.0

RNAV 1 - DME/DME/IRU or GPS required.

RADAR required.

TOP ALTITUDE:

1500



TAKEOFF MINIMUMS

Rwy 7: Standard with minimum climb of 500' per NM to 620.

NOTE: Chart not to scale.



DEPARTURE ROUTE DESCRIPTION

TAKEOFF RUNWAY 7: Climb on heading 073° to 620, then left turn direct to cross NYTES at or below 1500, thence. . . .

. . . .on heading 070°, maintain 1500. Expect clearance to filed altitude within 10 minutes after departure.

NYTES TWO DEPARTURE (RNAV)

ORLANDO, FLORIDA

ORLANDO EXEC (ORL)

(NYTES2.NYTES) 21MAR24

SE-3, 07 AUG 2025 to 04 SEP 2025

SE-3, 07 AUG 2025 to 04 SEP 2025