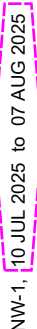






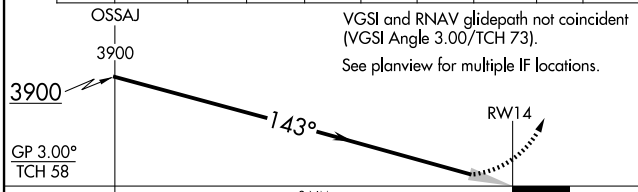
RNAV (RNP) Z RWY 14  
ROGUE VALLEY INTL/MEDFORD (MFR)

**MISSED APPROACH:** Climb to 9000 on track 143° to WEMOM, left turn to CUDUB, right turn HUBUX, left turn HORUG, then on track 310° to CUTTR and hold. \* Missed approach requires minimum climb of 244 feet per NM to 5000.

UNICOM  
122 95

9000 ↑ tr 143°	WEMOM 	CUDUB 	HUBUX 	HORUG 	tr 310°	CUTTR △
----------------------	--	--	--	--	---------	------------

VGSI and RNAV glidepath not coincident  
(VGSI Angle 3.00/TCH 73).  
See planview for multiple IF locations.



	8 NM			
CATEGORY	A	B	C	D
RNP 0.30 DA*	1759/45 456 (500-7%)			
RNP 0.30 DA	2049-1 <sup>3</sup> / <sub>4</sub> 746 (800-1 <sup>3</sup> / <sub>4</sub> )			

**AUTHORIZATION REQUIRED**

ROGUE VALLEY INTL/MEDFORD (MFR)  
RNAV (RNP) Z RWY 14

ROGUE VALLEY INTL/MEDFORD (MFR)  
RNAV (RNP) Z RWY 14