

25107

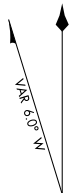
AIRPORT DIAGRAM

AL-218 (FAA)

MC GHEE TYSON (TYS)
KNOXVILLE, TENNESSEE

ATIS
128.35
KNOXVILLE TOWER
121.2 257.8
GND CON
121.9 348.6
CLNC DEL
121.65

D



JANUARY 2025
ANNUAL RATE OF CHANGE
0.1° W

1144±

ARNG
RAMP

CARGO
RAMP

HANGAR

FIELD
ELEV
986

TWR
1094

ELEV
962

HS 1

MILITARY
FIRE
STATION

ANG

GENERAL AVIATION
RAMP

HS 2

ELEV
926

ELEV
938

TERMINAL

FIRE
STATION

HANGARS

RAMP

HANGAR

CAUTION: BE ALERT TO RUNWAY
CROSSING CLEARANCES.
READBACK OF ALL RUNWAY HOLDING
INSTRUCTIONS IS REQUIRED.

RWY 05L-23R
PCR 761 R/B/W/T
S-120, D-250, 2D-550, 2D/2D2-1120
RWY 05R-23L
PCR 492 F/B/X/U
S-75, D-250, 2D-489, 2D/2D2-1106

84°00'W

83°59'W

AIRPORT DIAGRAM

25107

KNOXVILLE, TENNESSEE
MC GHEE TYSON (TYS)

SE-1, 10 JUL 2025 to 07 AUG 2025

SE-1, 10 JUL 2025 to 07 AUG 2025

25219

AIRPORT DIAGRAM

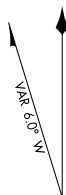
AL-218 (FAA)

MC GHEE TYSON (TYS)

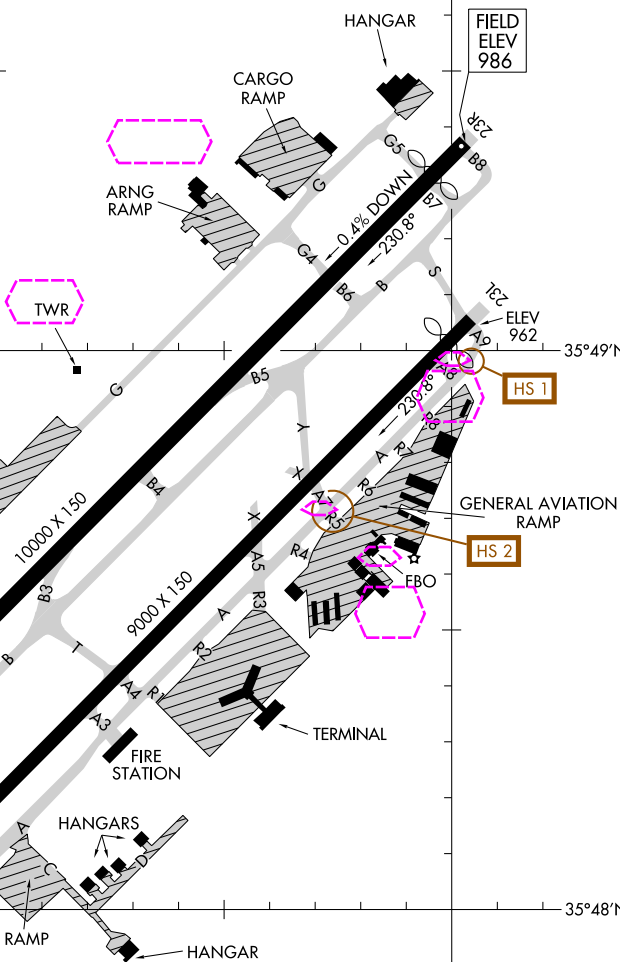
KNOXVILLE, TENNESSEE

ATIS
128.35
KNOXVILLE TOWER
121.2 257.8
GND CON
121.9 348.6
CLNC DEL
121.65

D



JANUARY 2025
ANNUAL RATE OF CHANGE
0.1° W



CAUTION: BE ALERT TO RUNWAY
CROSSING CLEARANCES.
READBACK OF ALL RUNWAY HOLDING
INSTRUCTIONS IS REQUIRED.

RWY 05L-23R
PCR 761 R/B/W/T
S-120, D-250, 2D-550, 2D/2D2-1120
RWY 05R-23L
PCR 492 F/B/X/U
S-75, D-250, 2D-489, 2D/2D2-1106

AIRPORT DIAGRAM

25219

KNOXVILLE, TENNESSEE
MC GHEE TYSON (TYS)

SE-1, 07 AUG 2025 to 04 SEP 2025

SE-1, 07 AUG 2025 to 04 SEP 2025