document A

RNAV (GPS) RWY 4

ALLAN C PERKINSON/BLACKSTONE AAF (BKT)

WAAS CH 42934 W04A	APP CRS 044°	Rwy Ldg 5333 TDZE 428 Apt Elev 437

RNP APCH - GPS.

For uncompensated Baro-VNAV systems, LNAV/VNAV NA below -15°C or above 54°C.
Circling NA southeast of Rwy 4-22. Rwy 4 helicopter visibility reduction below ¾ SM NA.

MISSED APPROACH: Climb to 3000 direct YAGNU and hold.

ATIS	WASHINGTON CENTER	BLACKSTONE TOWER ★	GND CON
119.225	118.75 377.1	134.7 (CTAF) (L) 292.7	127.625

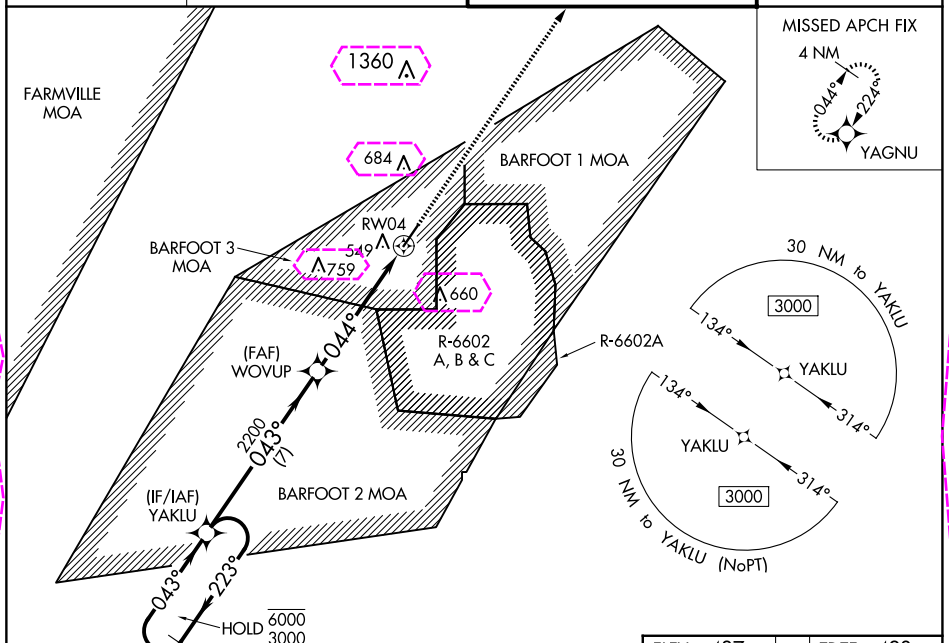

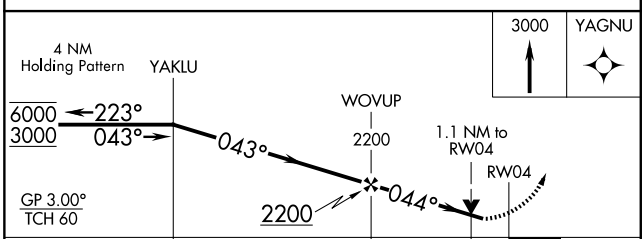

CATEGORY	A	B	C	D
LPV DA	717-1 289 (300-1)			NA
LNAV/VNAV DA	699-1 271 (300-1)			NA
LNAV MDA	800-1 372 (400-1)		800-1½ 372 (400-1½)	NA
C CIRCLING	860-1 423 (500-1)	900-1 463 (500-1)	1000-1½ 563 (600-1½)	NA

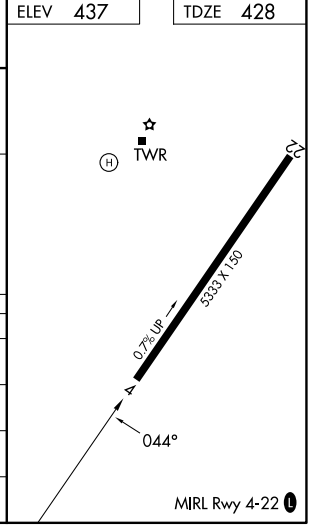

NE-3, 10 JUL 2025 to 07 AUG 2025

document B

BLACKSTONE, VIRGINIA

AL-52 (FAA)

25219

RNAV (GPS) RWY 4

ALLAN C PERKINSON/BLACKSTONE AAF (BKT)

WAAS CH 42934 W04A	APP CRS 044°	Rwy Ldg 5333 TDZE 428 Apt Elev 437

RNP APCH - GPS.

For uncompensated Baro-VNAV systems, LNAV/VNAV NA below -15°C or above 54°C.
Circling NA southeast of Rwy 4-22. Rwy 4 helicopter visibility reduction below ¾ SM NA.

MISSED APPROACH: Climb to 3000 direct YAGNU and hold.

ATIS	WASHINGTON CENTER	BLACKSTONE TOWER ★	GND CON
119.225	118.75 377.1	134.7 (CTAF) L 292.7	127.625

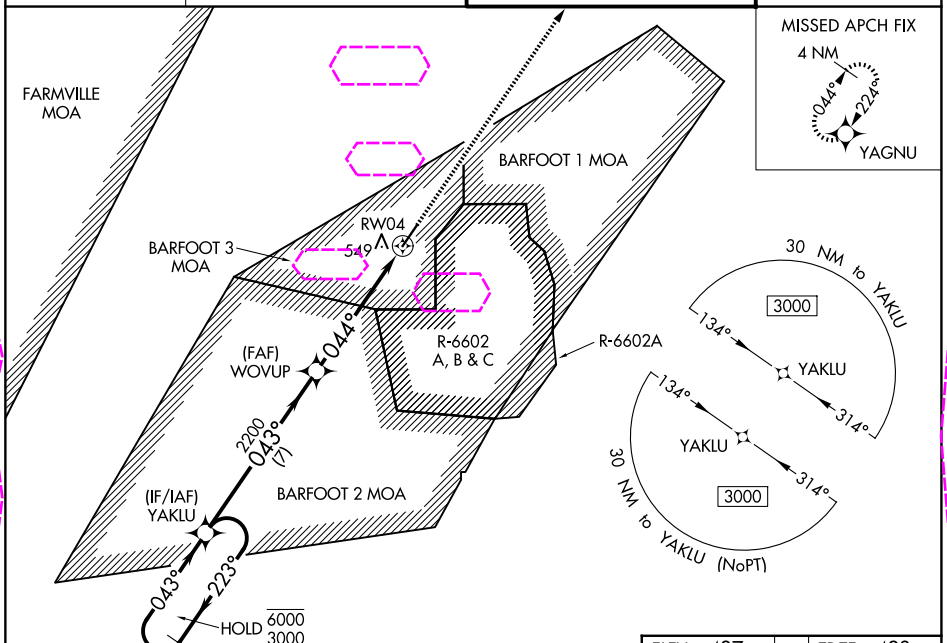

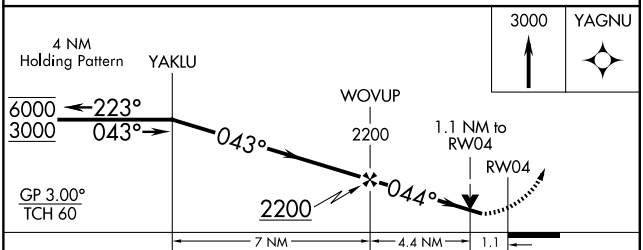

CATEGORY	A	B	C	D
LPV DA	717-1 289 (300-1)			NA
LNAV/VNAV DA	699-1 271 (300-1)			NA
LNAV MDA	800-1 372 (400-1)		800-1½ 372 (400-1½)	NA
CIRCLING	860-1 423 (500-1)	900-1 463 (500-1)	1000-1½ 563 (600-1½)	NA

ELEV 437 | TDZE 428

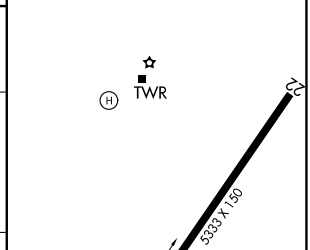

NE-3, 07 AUG 2025 to 04 SEP 2025

NE-3, 07 AUG 2025 to 04 SEP 2025

BLACKSTONE, VIRGINIA
Amdt 1C 31OCT24

37°04'N-77°57'W

ALLAN C PERKINSON/BLACKSTONE AAF (BKT)
RNAV (GPS) RWY 4