document A

RNAV (GPS) RWY 22
ALLAN C PERKINSON/BLACKSTONE AAF (BKT)

WAAS CH 53734 W22A	APP CRS 224°	Rwy Ldg 5333 TDZE 437 Apt Elev 437

RNP APCH - GPS.

For uncompensated Baro-VNAV systems, LNAV/VNAV NA below -15°C or above 54°C. Circling NA southeast of Rwy 4-22. Rwy 22 helicopter visibility reduction below ¾ SM NA.

MISSED APPROACH: Climb to 3000 direct YAKLU and hold.

ATIS	WASHINGTON CENTER	BLACKSTONE TOWER ★	GND CON
119.225	118.75 377.1	134.7 (CTAF) L 292.7	127.625

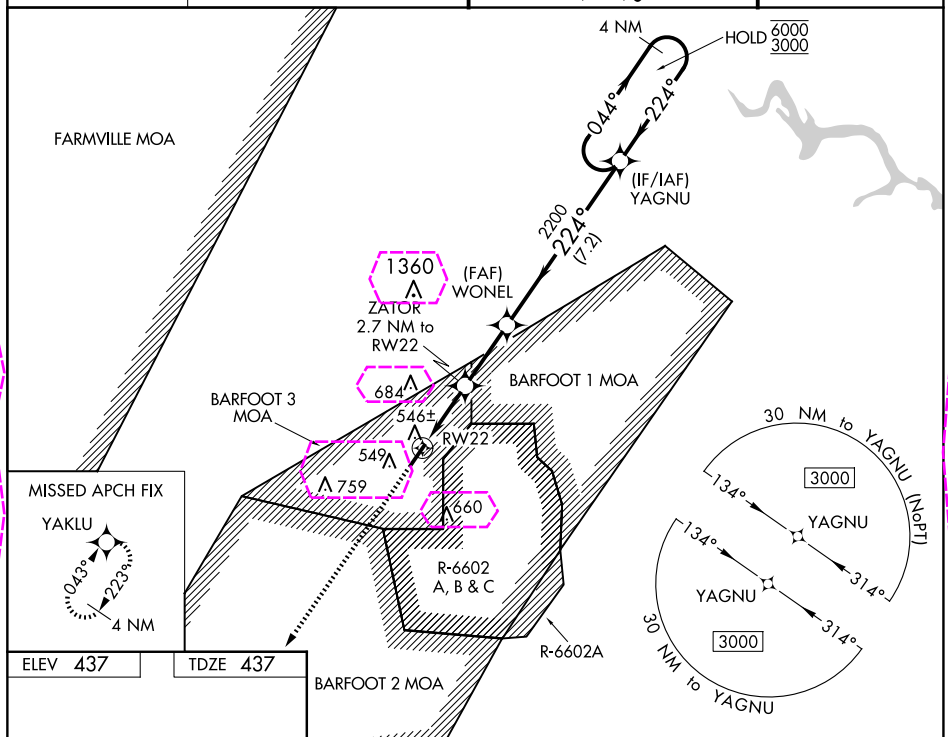

ELEV 437 TDZE 437

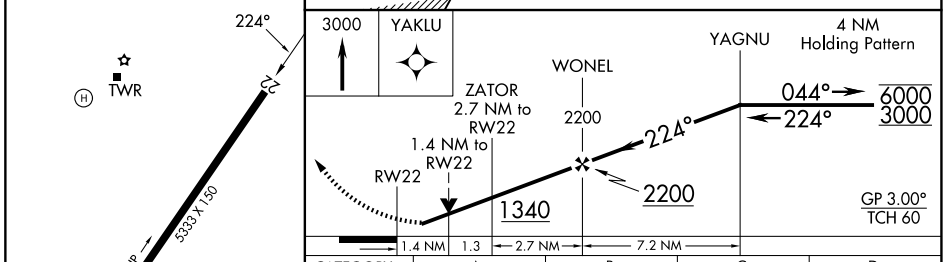

CATEGORY	A	B	C	D
LPV DA	698-1 261 (300-1)			NA
LNAV/VNAV DA	698-1 261 (300-1)			NA
LNAV MDA	940-1 503 (600-1)		940-1⅜ 503 (600-1⅜)	NA
C CIRCLING	940-1 503 (600-1)		1000-1½ 563 (600-1½)	NA

MIRL Rwy 4-22 L

NE-3, 10 JUL 2025 to 07 AUG 2025

NE-3, 10 JUL 2025 to 07 AUG 2025

BLACKSTONE, VIRGINIA

AL-52 (FAA)

25219

RNAV (GPS) RWY 22

ALLAN C PERKINSON/BLACKSTONE AAF (BKT)

WAAS CH 53734 W22A	APP CRS 224°	Rwy Ldg 5333 TDZE 437 Apt Elev 437

RNP APCH - GPS.

For uncompensated Baro-VNAV systems, LNAV/VNAV NA below -15°C or above 54°C.
Circling NA southeast of Rwy 4-22. Rwy 22 helicopter visibility reduction below ¾ SM NA.

MISSED APPROACH: Climb to 3000 direct YAKLU and hold.

ATIS	WASHINGTON CENTER	BLACKSTONE TOWER ★	GND CON
119.225	118.75 377.1	134.7 (CTAF) L 292.7	127.625

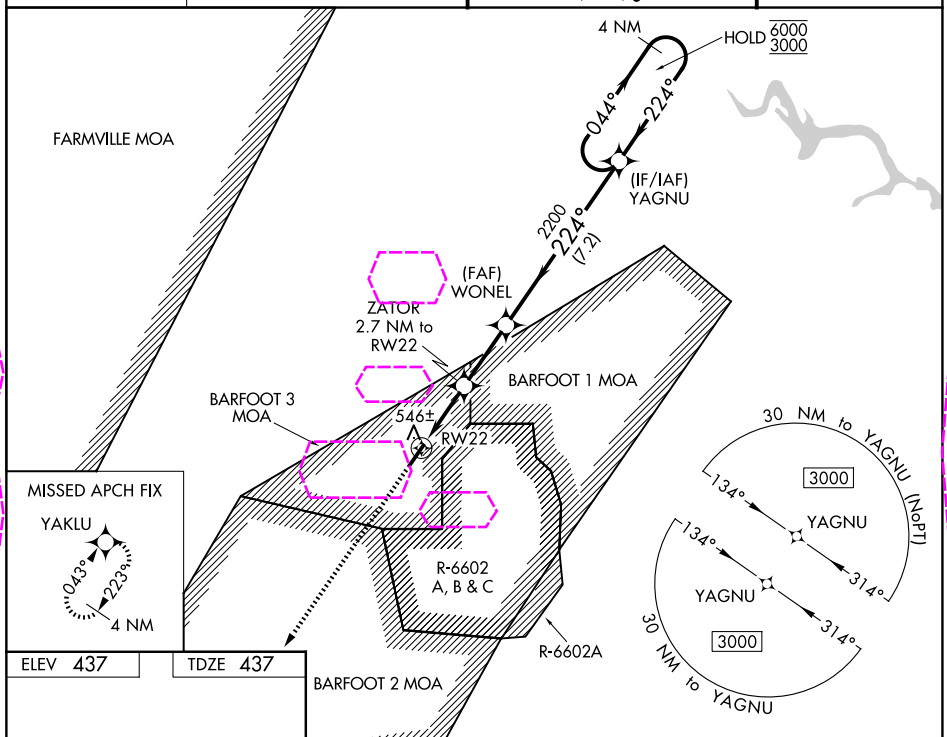

ELEV 437 | TDZE 437

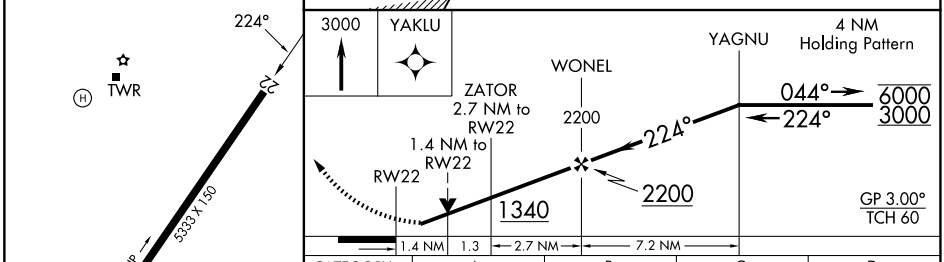

CATEGORY	A	B	C	D
LPV DA	698-1 261 (300-1)			NA
LNAV/VNAV DA	698-1 261 (300-1)			NA
LNAV MDA	940-1 503 (600-1)		940-1⅜ 503 (600-1⅜)	NA
CIRCLING	940-1 503 (600-1)		1000-1½ 563 (600-1½)	NA

MIRL Rwy 4-22 L

NE-3, 07 AUG 2025 to 04 SEP 2025

NE-3, 07 AUG 2025 to 04 SEP 2025