APP CRS	Rwy ldg	4001
007°	TDZE	620
	Apt Elev	626

RNAV (GPS) RWY 1
SEGARS FLD (15M)

RNP APCH-GPS.

NA — Procedure NA at night. Rwy 1 helicopter visibility reduction below 1 SM NA. Use Muscle Shoals altimeter setting.

MISSED APPROACH: Climb to 3000 direct MAJIN and hold.

AWOS-3PT	MSL ASOS	MEMPHIS CENTER	CTAF
119.250	119.425	124.35 318.1	122.9 L

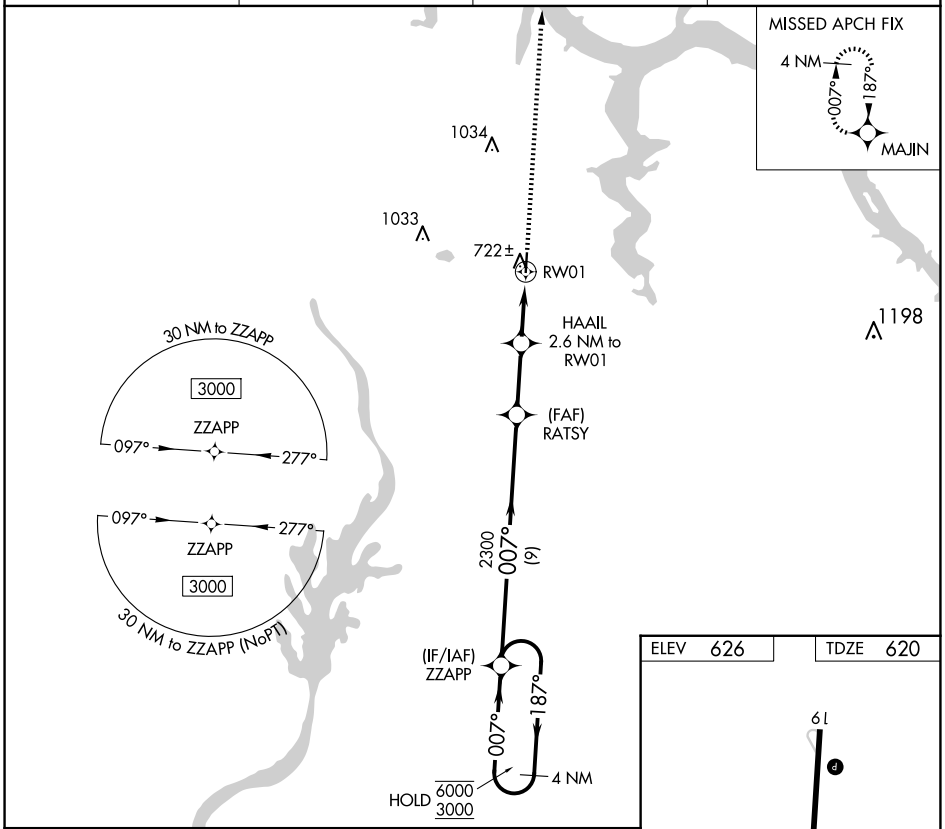

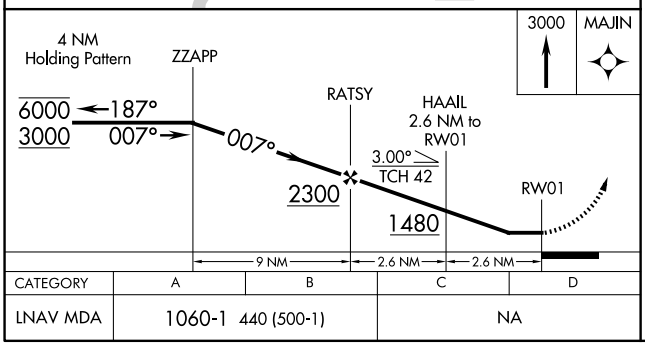

CATEGORY	A	B	C	D
LNAV MDA	1060-1 440 (500-1)		NA	

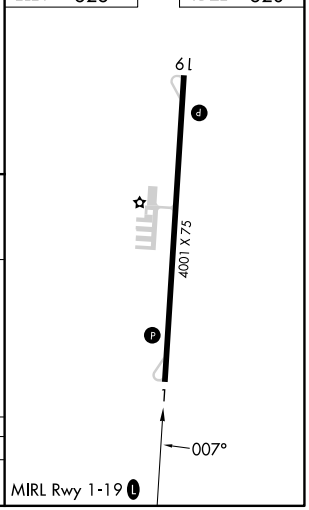

SC-4, 07 AUG 2025 to 04 SEP 2025

SC-4, 07 AUG 2025 to 04 SEP 2025