RNAV (GPS) RWY 19
VALLE (4ØG)

APP CRS	Rwy Ldg	4199
188°	TDZE	5996
	Apt Elev	5999

RNP APCH.

T
A NA

Procedure NA at night. Rwy 19 helicopter visibility reduction below 1 SM NA. Use Grand Canyon Ntl Park altimeter setting; when not received, procedure NA.

MISSED APPROACH: Climb to 7000 then climbing right turn to 10000 direct GCN VOR/DME and hold.

GCN ASOS	LOS ANGELES CENTER	UNICOM
124.3	124.85 319.2	122.8 (CTAF)

Procedure NA for arrival on GCN VOR/DME airway radials 062 CW 080.

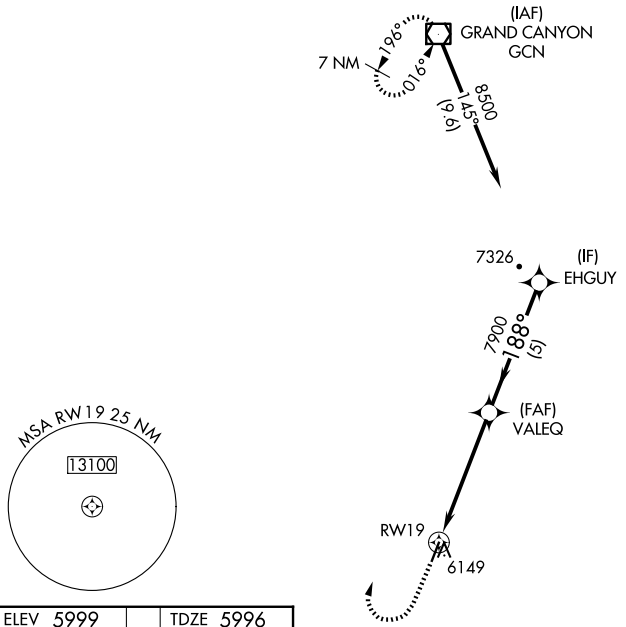

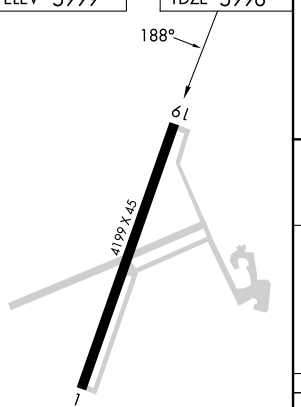

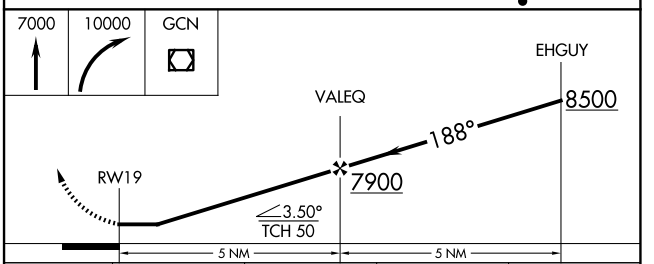

CATEGORY	A	B	C	D
LNAV MDA	6560-1 564 (600-1)		6560-1⅝ 564 (600-1⅝)	NA
C CIRCLING	6620-1 621 (700-1)	6640-1 641 (700-1)	6640-1¾ 641 (700-1¾)	NA

SW-4, 07 AUG 2025 to 04 SEP 2025
SW-4, 07 AUG 2025 to 04 SEP 2025