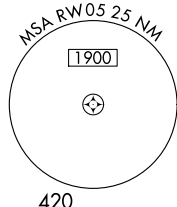
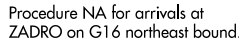


RNAV (GPS) RWY 5
NUIQSUT (AQT) (PAQT)

MISSED APPROACH:
Climb to 1700 direct
JQUQU and hold.

Procedure NA for arrivals at CEDUN on G16 westbound.



VGS1 and RNAV glidepath not coincident (VGS1 Angle 3.00°/TCH 33).

4 NM Holding Pattern

1700 ← 228° 048° → 1700

GP 3.00° TCH 53

BIQFI ANPAF

1700

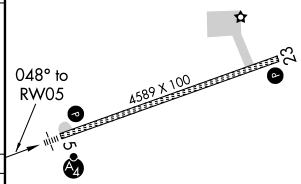
EVUBY 2.2 NM to RW05

*1.1 NM to RW05

*780

RW05

1700	IQUQU
↑	✦
*INAV only	



MIRL Rwy 5-23 **L**
REIL Rwy 23 **L**

AK, 07 AUG 2025 to 02 OCT 2025