WAAS CH 66021 W18A	APP CRS 175°	Rwy Ldg 5500 TDZE 1174 Apt Elev 1174

RNAV (GPS) RWY 18
COFFEY COUNTY (UKL)

RNP APCH-GPS.

For uncompensated Baro-VNAV systems, LNAV/VNAV NA below -17°C or above 54°C.

MISSED APPROACH: Climb to 3000 direct JUZRO and hold.

AWOS-3PT	KANSAS CITY CENTER	UNICOM
121.125	127.725 270.25	123.0 (CTAF) L

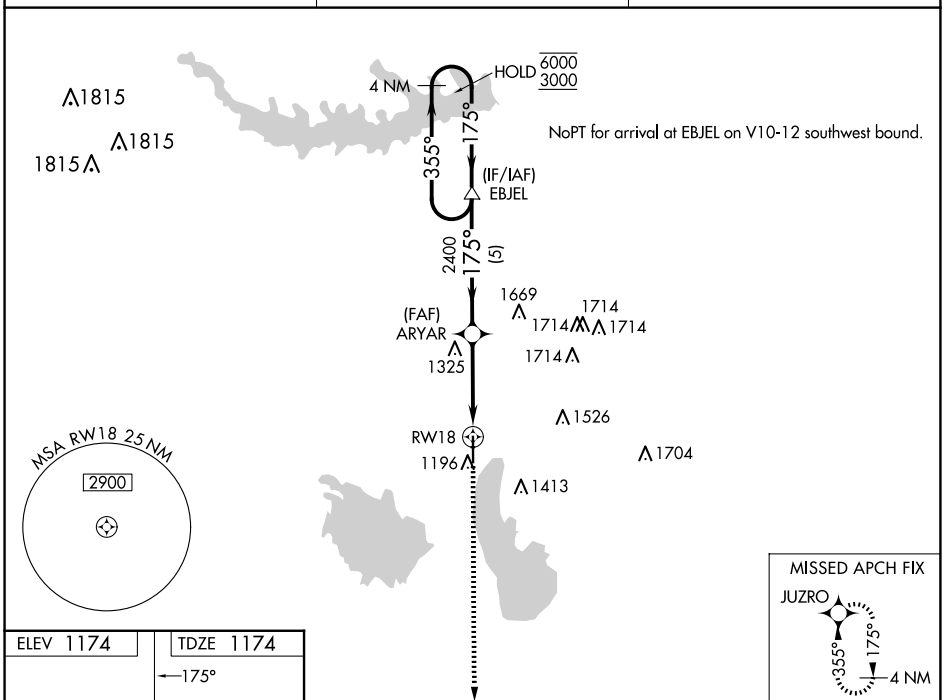

ELEV 1174	TDZE 1174

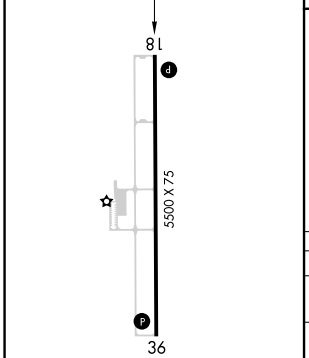

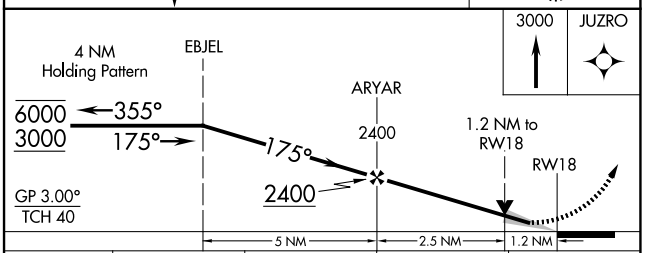

CATEGORY	A	B	C	D
LPV DA	1424-1 250 (300-1)			NA
LNAV/VNAV DA	1424-1 250 (300-1)			NA
LNAV MDA	1580-1 406 (500-1)		1580-1⅛ 406 (500-1⅛)	NA
C CIRCLING	1580-1 406 (500-1)	1640-1 466 (500-1)	1920-2¼ 746 (800-2¼)	NA

REIL Rwys 18 and 36
MIRL Rwy 18-36 L

NC-2, 07 AUG 2025 to 04 SEP 2025
NC-2, 07 AUG 2025 to 04 SEP 2025