WAAS CH 93736 W26A	APP CRS 260°	Rwy ldg 2922 TDZE 1476 Apt Elev 1476

RNAV (GPS) RWY 26
MOUNTAIN GROVE MEML (1MO)

DME/DME RNP-0.3 NA. Procedure NA at night. Use Fort Leonard Wood altimeter setting, when not received use Springfield altimeter setting and increase all MDA 20 feet. Helicopter visibility reduction below 1 SM NA.

MISSED APPROACH: Climb to 3300 direct CUKNI and hold.

KANSAS CITY CENTER	CTAF
128.35 284.675	122.9 L

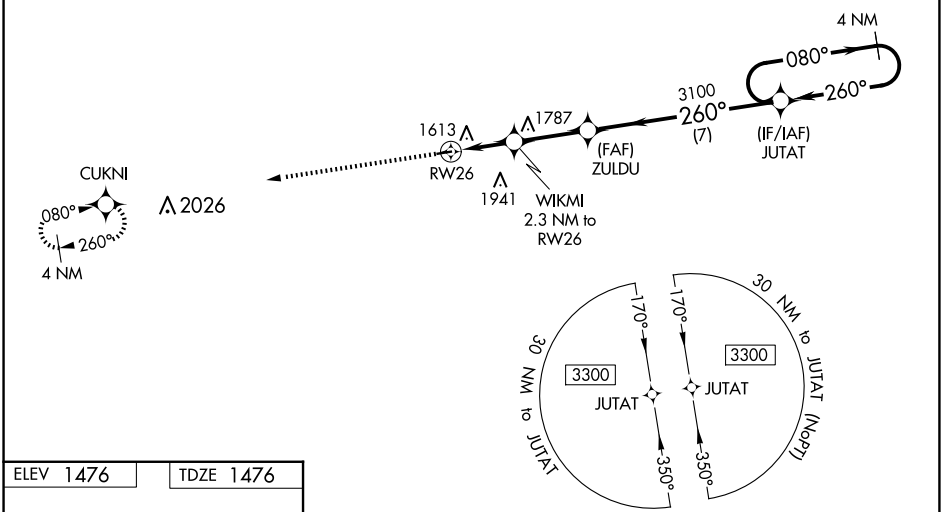

ELEV 1476 TDZE 1476

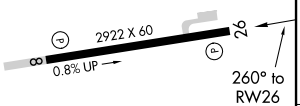

MIRL Rwy 8-26 L
REIL Rwys 8 and 26 L



CATEGORY	A	B	C	D
LP MDA	2120-1 644 (700-1)		NA	
LNAV MDA	2160-1 684 (700-1)		NA	
C CIRCLING	2160-1 684 (700-1)	2240-1 764 (800-1)	NA	

NC-3, 07 AUG 2025 to 04 SEP 2025
NC-3, 07 AUG 2025 to 04 SEP 2025