

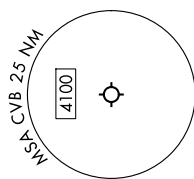
(ALISS7.ALISS) 25219

AL-6552 (FAA)

CASTROVILLE MUNI (CVB)
CASTROVILLE, TEXAS

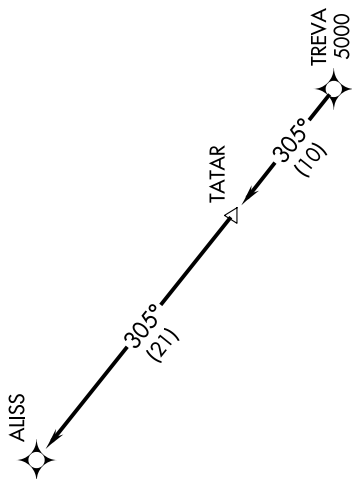
ALISS SEVEN DEPARTURE (RNAV)

**TOP ALTITUDE:
ASSIGNED BY ATC**

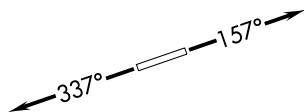


| |
|---|
| RNAV 1 - DME/DME/IRU or GPS. |
| RADAR required for non-GPS equipped aircraft. |
| RADAR required. |

SAN ANTONIO DEP CON
118.05 353.5



TAKEOFF MINIMUMS
Rwys 16, 34: Standard.



NOTE: Chart not to scale.

DEPARTURE ROUTE DESCRIPTION

TAKEOFF RUNWAY 16: Climb on heading 157° or as assigned by ATC, for vectors to TREVA, thence. . .

TAKEOFF RUNWAY 34: Climb on heading 337° or as assigned by ATC, for vectors to TREVA, thence. . .

... on track 305° to TATAR, then on track 305° to ALISS. Maintain ATC assigned altitude. Expect filed altitude 10 minutes after departure.

SC-3, 07 AUG 2025 to 04 SEP 2025

ALISS SEVEN DEPARTURE (RNAV)

(ALISS7.ALISS) 07AUG25

CASTROVILLE, TEXAS
CASTROVILLE MUNI (CVB)