

WAAS
CH **45800**
W16A

APP CRS
163°

Rwy Idg
TDZE **1202**
Apt Elev **1204**

RNAV (GPS) RWY 16

PLATTSMOUTH MUNI/DOUGLAS V DUEY FLD (PMV)


⚠

When local altimeter setting not received, use Offutt AFB altimeter setting, increase all DAs 45 feet and all MDAs 60 feet, increase LNAV/VNAV all Cats visibility ¼mile. VDP NA when using Offutt AFB altimeter setting. Baro-VNAV NA when using Offutt AFB altimeter setting. For uncompensated Baro-VNAV systems, LNAV/VNAV NA below -17°C (2°F) or above 54°C (130°F). DME/DME RNP-0.3 NA.

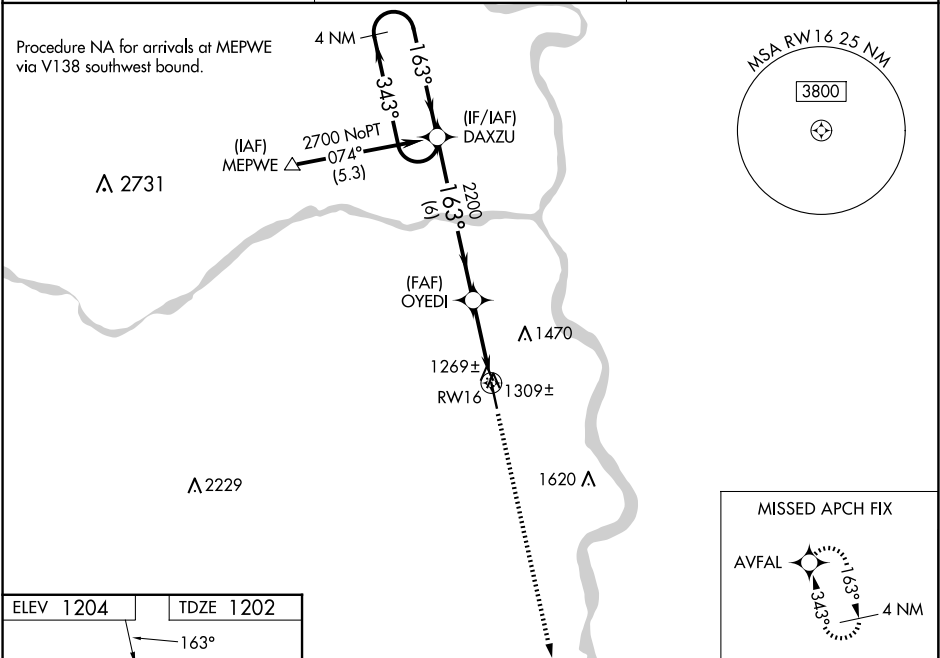
MISSED APPROACH: Climb to 2800 direct AVFAL and hold.

AWOS-3
118.975

OMAHA APP CON
135.875 354.05

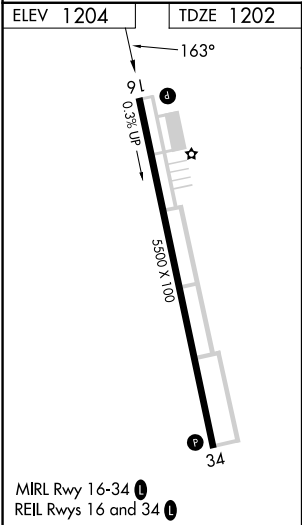
UNICOM
122.7 (CTAF) 

Procedure NA for arrivals at MEPWE via V138 southwest bound.



ELEV 1204

TDZE 1202



4 NM Holding Pattern				2800	AVFAL
DAXZU				* LNAV only.	
2700 ← 343° → 163° → 163° → OYEDI				* 1 NM to RWY 16	
GP 3.00° TCH 39				RWY 16	
				6 NM	2 NM
				1 NM	
CATEGORY	A	B	C	D	
LPV DA	1 452-1	250 (300-1)	NA		
LNAV/VNAV DA	1 539-1¼	337 (400-1¼)	NA		
LNAV MDA	1 560-1	358 (400-1)	NA		
CIRCLING	1 640-1 436 (500-1)	1 660-1 456 (500-1)	NA		

PLATTSMOUTH, NEBRASKA

Amtd 1 05JUN08

PLATTSMOUTH MUNI/DOUGLAS V DUEY FLD (PMV)

40°57'N-95°55'W

RNAV (GPS) RWY 16