VORTAC PER 113.2 Chan 79	APP CRS 263°	Rwy ldg N/A TDZE N/A Apt Elev 1030

VOR-A
BLACKWELL-TONKAWA MUNI (BKN)

When local altimeter setting not received, use Ponca City altimeter setting and increase all MDA 40 feet.

MISSED APPROACH: Climb to 2800 then right turn direct PER VORTAC and hold.

AWOS-3PT	KANSAS CITY CENTER	UNICOM
120.575	127.8 319.1	122.8 (CTAF) L

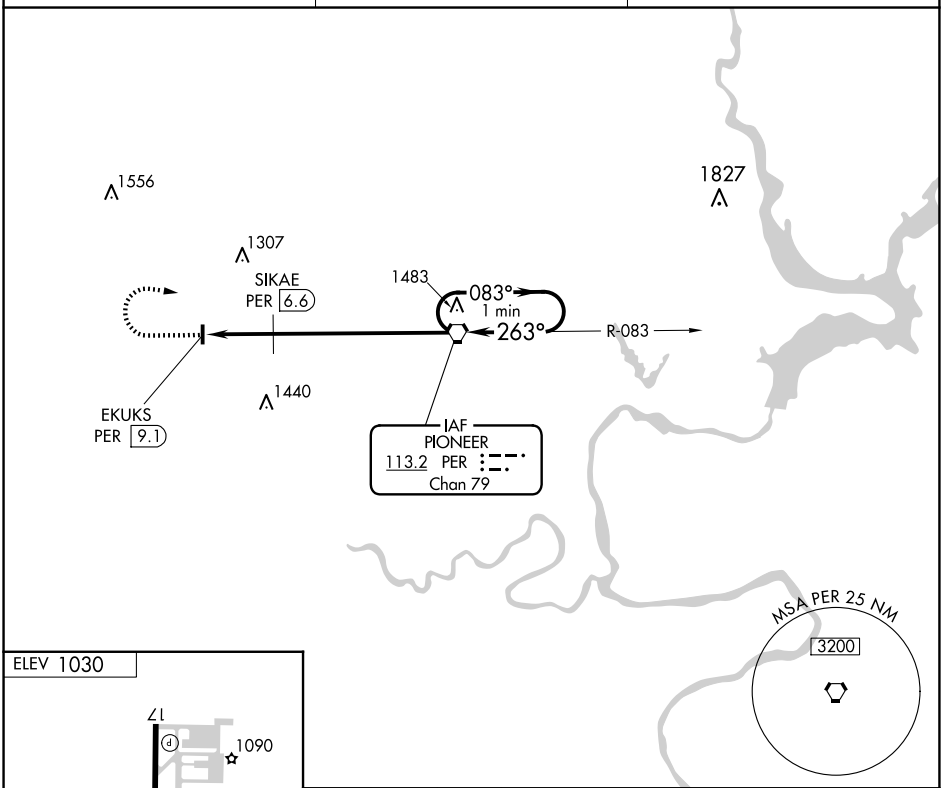

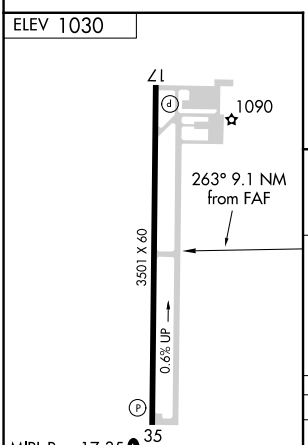

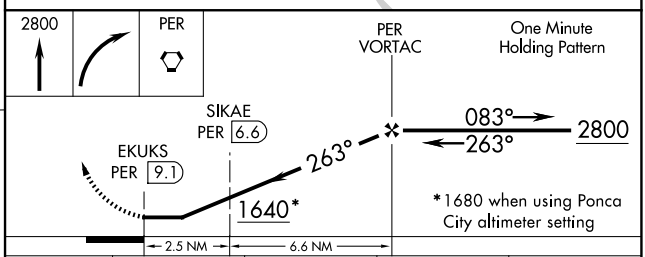

FAF to MAP 9.1 NM					
Knots	60	90	120	150	180
Min:Sec	9:06	6:04	4:33	3:38	3:02

SIKAE FIX MINIMUMS				
CATEGORY	A	B	C	D
CIRCLING	1640-1 610 (700-1)		1640-1¾ 610 (700-1¾)	NA
CIRCLING	1440-1 410 (500-1)	1480-1 450 (500-1)	1620-1¾ 590 (600-1¾)	NA

SC-1, 07 AUG 2025 to 04 SEP 2025

SC-1, 07 AUG 2025 to 04 SEP 2025